



सत्यमेव जयते

Census of India 2011

WEST BENGAL

SERIES-20

PART XII-A

DISTRICT CENSUS HANDBOOK

SOUTH TWENTY FOUR PARGANAS

VILLAGE AND TOWN DIRECTORY



2011

**DIRECTORATE OF CENSUS OPERATIONS
WEST BENGAL**



सत्यमेव जयते

Census of India 2011

WEST BENGAL

SERIES-20

PART XII-A

DISTRICT CENSUS HANDBOOK

SOUTH TWENTY FOUR PARGANAS

VILLAGE AND TOWN DIRECTORY



2011

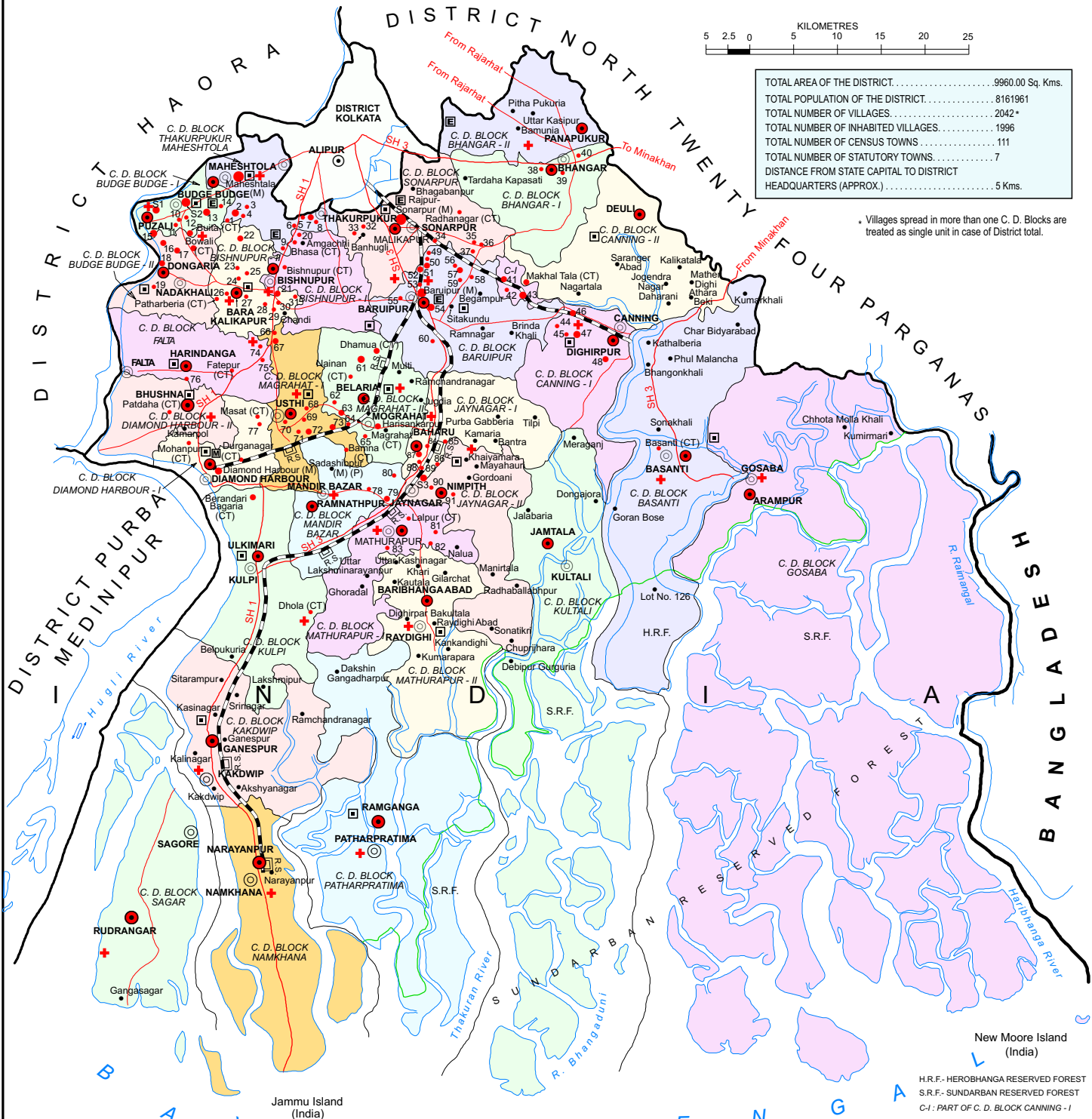
**DIRECTORATE OF CENSUS OPERATIONS
WEST BENGAL**

INDIA WEST BENGAL DISTRICT SOUTH TWENTY FOUR PARGANAS



TOTAL AREA OF THE DISTRICT.....	9960.00 Sq. Kms.
TOTAL POPULATION OF THE DISTRICT.....	8161961
TOTAL NUMBER OF VILLAGES.....	2042*
TOTAL NUMBER OF INHABITED VILLAGES.....	1996
TOTAL NUMBER OF CENSUS TOWNS.....	111
TOTAL NUMBER OF STATUTORY TOWNS.....	7
DISTANCE FROM STATE CAPITAL TO DISTRICT HEADQUARTERS (APPROX.).....	5 Kms.

* Villages spread in more than one C. D. Blocks are treated as single unit in case of District total.



Name of Census Towns

- | | | |
|---------------------------------|------------------------------|---------------------------------|
| 1 Rameswarpur (CT) | 32 Ramchandrapur (CT) | 63 Dighi Kalas (CT) |
| 2 Chata Kalkapur (CT) | 33 Danga (CT) | 64 Swangrampur (CT) |
| 3 Ganeye Gangadharpur (CT) | 34 Bidyadharpur (CT) | 65 Bilandapur (CT) |
| 4 Asuti (CT) | 35 Kalkapur (CT) | 66 Ajodhyanagar (CT) |
| 5 Joka (CT) | 36 Chak Beria (CT) | 67 Sirakol (CT) |
| 6 Hanspukuria (CT) | 37 Sahebpur (CT) | 68 Uttar Bishnupur (CT) |
| 7 Kalua (CT) | 38 Maricha (CT) | 69 Ghola Noapara (CT) |
| 8 Ramchandrapur (CT) | 39 Bhangar Raghunathpur (CT) | 70 Usthi (CT) |
| 9 Samali (CT) | 40 Gobindapur (CT) | 71 Barjipur (CT) |
| 10 Abhirampur (CT) | 41 Kalaria (CT) | 72 Uttar Kusum (CT) |
| 11 Nischintapur (CT) | 42 Gourdahra (CT) | 73 Kalkipota (CT) |
| 12 Benjintari Achanali (P) (CT) | 43 Bansra (CT) | 74 Hasminagar (CT) |
| 13 Uttar Raypur (CT) | 44 Rajpur (CT) | 75 Baneshwarpur (CT) |
| 14 Balarampur (CT) | 45 Bayarsing (CT) | 76 Chandpala Anantapathpur (CT) |
| 15 Birlapur (CT) | 46 Talai (CT) | 77 Sangrampur (CT) |
| 16 Chak Kashipur (CT) | 47 Matla (CT) | 78 Chandpur (M) (CT) |
| 17 Chak Alampur (CT) | 48 Dighirpur (CT) | 79 Purba Bishnupur (M) (CT) |
| 18 Dakshin Raypur (CT) | 49 Petua (CT) | 80 Bangsidharpur (M) (P) (CT) |
| 19 Poali (CT) | 50 Panchghara (CT) | 81 Purba Ranaghat (CT) |
| 20 Daulatpur (CT) | 51 Mallikpur (CT) | 82 Krishna Chandrapur (CT) |
| 21 Kanyanagar (CT) | 52 Hariharpur (CT) | 83 Mathurapur (CT) |
| 22 Nahazari (CT) | 53 Salipur (CT) | 84 Kalkipur Barasat (CT) |
| 23 Nadabhangra (CT) | 54 Barjipur (P) (CT) | 85 Raynagar (CT) |
| 24 Kanganbaria (CT) | 55 Khodar Bazar (CT) | 86 Uttaranjini (CT) |
| 25 Bora Gagan Gohalia (CT) | 56 Garia (CT) | 87 Baharu (CT) |
| 26 Barkalkapur (CT) | 57 Champahati (CT) | 88 Alipur (CT) |
| 27 Chandandaha (CT) | 58 Solgholia (CT) | 89 Uttar Durgapur (CT) |
| 28 Ramkrishnapur (CT) | 59 Nardana (CT) | 90 Nimphit (CT) |
| 29 Kriparampur (CT) | 60 Komarhat (CT) | 91 Tulshighata (CT) |
| 30 Amtala (CT) | 61 Shyampur (CT) | |
| 31 Chak Enayethapur (CT) | 62 Uttar Kalas (CT) | |

DEGREE COLLEGE.....	□
ENGINEERING COLLEGE.....	□
MEDICAL COLLEGE.....	□
HOSPITAL.....	+
BOUNDARY, INTERNATIONAL.....	—
„ DISTRICT.....	—
„ C. D. BLOCK.....	—
„ FOREST.....	—
HEADQUARTERS : DISTRICT.....	⊙
„ POLICE STATION.....	⊙
„ C. D. BLOCK.....	⊙
VILLAGES HAVING 10000 AND ABOVE POPULATION.....	•••••
URBAN AREA WITH POPULATION SIZE - I, II, III, IV, V & VI.....	•••••
STATE HIGHWAY.....	SH 3
IMPORTANT METALLED ROADS.....	—
RAILWAY LINE WITH STATION, BROAD GAUGE.....	R.S.
RIVER AND STREAM.....	—

Name of Statutory Towns

- S1 Pujali (M)
- S2 Budge Budge (M)
- S3 Jaynagar Mazipur (M)

New Moore Island (India)
H.R.F. - HEROBHANGA RESERVED FOREST
S.R.F. - SUNDRABAN RESERVED FOREST
C-I : PART OF C. D. BLOCK CANNING - I
The district Headquarters of South Twenty Four Parganas is located at Alipur (Kolkata).

M O T I F



Kapil Muni's Ashram – a pilgrimage to Ganga Sagar

and

The Royal Bengal Tiger of Sundarban

Shady trees of lush green forests of Sundarban, paddy fields adjacent to interlacing network of rivers, remnants of ancient monuments, temples, masjids and churches creates the diversified backdrop of district South Twenty Four Parganas.

Kapil Muni's Ashram – a pilgrimage to Ganga Sagar :

The famous pilgrimage of Kapil Muni Ashram at Ganga Sagar is located in the Sagar Island in the mouth of sacred river Ganga as a continental shelf of Bay of Bengal. Kapil Muni is believed to be a saint with heavenly powers and his ashram at this place has mythological links of the story of descend of river Ganga from the heaven to the mortal earth by King Bhagirath, the descendant of Suryavanshi King Sagar. The Sagar Island is very famous for the pilgrimage of the Hindu devotees across the country and every year the famed Ganga Sagar Mela is organised here to commemorate the Makar Sankranti (Winter Solistice). This Mela is undoubtedly the biggest event of the district and during the festivities, millions of pilgrims across the country come to the island to take a holy deep in the confluence on the auspicious day of Makar Sankranti (14th or 15th of January every year).

The Royal Bengal Tiger of Sundarban

The Indian part of the world's largest mangrove ecosystem of Sundarban is mostly spread over the district South Twenty Four Parganas and Royal Bengal Tiger marks the symbol of this large forest. This large mammal once ruled the forests of Sundarban. With enlargement of human habitation it became prey to the decrease in habitational area and frequent attack of the poachers. In 2010, Royal Bengal Tigers have been marked as 'endangered' by the International Union for Conservation of Nature. At present there are about only 100 tigers remaining in Indian part of the Sundarbans.

Part A

CONTENTS

	Page No.
1. Map of the district	iii
2. Motif	v
3. Foreword	1
4. Preface	3
5. Acknowledgements	4
6. History and Scope of the District Census Handbook	5
7. Brief History of the District	6
8. Analytical Note	13
(i) Physical Features	31
(a) Location and Size (b) Physiography	
(c) Flora and Fauna (d) Drainage	
(e) Climate (f) Natural Economic Resources	
(ii) Census Concepts and Definitions	31
(iii) Non-Census Concepts and Definitions	36
(iv) Census Findings	47
(a) Distribution of Population in Rural and Urban Areas	
(b) Size-Class and Status of Towns with Population, Growth Rate, Density of Population, Sex Ratio, Work Participation Rate, Literacy Rate, Religion, Availability of University Education in the District	
(c) Mother Tongue, Scheduled Castes and Scheduled Tribes in the District from earlier Census Decades	
(v) Brief analysis of Inset Tables based on Primary Census Abstract, 2011 (Inset Tables 1-35)	55
(vi) Brief analysis of Inset Tables based on Village Directory and Town Directory Data (Inset Tables 36-45)	111
(vii) Major Social and Cultural activities of the District like Festivals and Fairs	127
(viii) Brief Description of Places of Religious, Historical or Archaeological Importance and Places of Tourist Interest of the District	134
(ix) Major Characteristics of the District, Contribution of the District in the form of Historical Figures Associated with the District	137
 Village and Town Directory	
9. Scope of Village Directory and Town Directory	141
10. Brief Note on Village and Town Directory including Abbreviations used in Town Directory	143
11. Section I - Village Directory	
(A) List of Villages merged in Towns and Outgrowth, 2011	151

(B) C.D. Block wise presentation of Village Directory Data	
(a)	
(i)	Thakurpukur Maheshtola C.D. Block Map showing Block boundaries
(ii)	Alphabetical list of Villages of Thakurpukur Maheshtola C.D. Block along with location Code 2001 and 2011
(iii)	Presentation of Village Directory Data of Thakurpukur Maheshtola C.D. Block
(b)	
(i)	Budge Budge-I C.D. Block Map showing Block boundaries
(ii)	Alphabetical list of Villages of Budge Budge-I C.D. Block along with location Code 2001 and 2011
(iii)	Presentation of Village Directory Data of Budge Budge-I C.D. Block
(c)	
(i)	Budge Budge-II C.D. Block Map showing Block boundaries
(ii)	Alphabetical list of Villages of Budge Budge-II C.D. Block along with location Code 2001 and 2011
(iii)	Presentation of Village Directory Data of Budge Budge-II C.D. Block
(d)	
(i)	Bishnupur-I C.D. Block Map showing Block boundaries
(ii)	Alphabetical list of Villages of Bishnupur-I C.D. Block along with location Code 2001 and 2011
(iii)	Presentation of Village Directory Data of Bishnupur-I C.D. Block
(e)	
(i)	Bishnupur-II C.D. Block Map showing Block boundaries
(ii)	Alphabetical list of Villages of Bishnupur-II C.D. Block along with location Code 2001 and 2011
(iii)	Presentation of Village Directory Data of Bishnupur-II C.D. Block
(f)	
(i)	Sonarpur C.D. Block Map showing Block boundaries
(ii)	Alphabetical list of Villages of Sonarpur C.D. Block along with location Code 2001 and 2011
(iii)	Presentation of Village Directory Data of Sonarpur C.D. Block
(g)	
(i)	Bhangar-I C.D. Block Map showing Block boundaries
(ii)	Alphabetical list of Villages of Bhangar-I C.D. Block along with location Code 2001 and 2011
(iii)	Presentation of Village Directory Data of Bhangar-I C.D. Block
(h)	
(i)	Bhangar-II C.D. Block Map showing Block boundaries
(ii)	Alphabetical list of Villages of Bhangar-II C.D. Block along with location Code 2001 and 2011
(iii)	Presentation of Village Directory Data of Bhangar-II C.D. Block
(i)	
(i)	Canning-I C.D. Block Map showing Block boundaries
(ii)	Alphabetical list of Villages of Canning-I C.D. Block along with location Code 2001 and 2011
(iii)	Presentation of Village Directory Data of Canning-I C.D. Block
(j)	
(i)	Canning-II C.D. Block Map showing Block boundaries
(ii)	Alphabetical list of Villages of Canning-II C.D. Block along with location Code 2001 and 2011
(iii)	Presentation of Village Directory Data of Canning-II C.D. Block

(k)	(i) Baruipur C.D. Block Map showing Block boundaries	
	(ii) Alphabetical list of Villages of Baruipur C.D. Block along with location Code 2001 and 2011	385
	(iii) Presentation of Village Directory Data of Baruipur C.D. Block	388
(l)	(i) Magrahat-II C.D. Block Map showing Block boundaries	
	(ii) Alphabetical list of Villages of Magrahat-II C.D. Block along with location Code 2001 and 2011	421
	(iii) Presentation of Village Directory Data of Magrahat-II C.D. Block	424
(m)	(i) Magrahat-I C.D. Block Map showing Block boundaries	
	(ii) Alphabetical list of Villages of Magrahat-I C.D. Block along with location Code 2001 and 2011	447
	(iii) Presentation of Village Directory Data of Magrahat-I C.D. Block	450
(n)	(i) Falta C.D. Block Map showing Block boundaries	
	(ii) Alphabetical list of Villages of Falta C.D. Block along with location Code 2001 and 2011	473
	(iii) Presentation of Village Directory Data of Falta C.D. Block	476
(o)	(i) Diamond Harbour-I C.D. Block Map showing Block boundaries	
	(ii) Alphabetical list of Villages of Diamond Harbour-I C.D. Block along with location Code 2001 and 2011	509
	(iii) Presentation of Village Directory Data of Diamond Harbour-I C.D. Block	512
(p)	(i) Diamond Harbour-II C.D. Block Map showing Block boundaries	
	(ii) Alphabetical list of Villages of Diamond Harbour-II C.D. Block along with location Code 2001 and 2011	535
	(iii) Presentation of Village Directory Data of Diamond Harbour-II C.D. Block	538
(q)	(i) Kulpi C.D. Block Map showing Block boundaries	
	(ii) Alphabetical list of Villages of Kulpi C.D. Block along with location Code 2001 and 2011	571
	(iii) Presentation of Village Directory Data of Kulpi C.D. Block	576
(r)	(i) Mandirbazar C.D. Block Map showing Block boundaries	
	(ii) Alphabetical list of Villages of Mandirbazar C.D. Block along with location Code 2001 and 2011	629
	(iii) Presentation of Village Directory Data of Mandirbazar C.D. Block	632
(s)	(i) Mathurapur-I C.D. Block Map showing Block boundaries	
	(ii) Alphabetical list of Villages of Mathurapur-I C.D. Block along with location Code 2001 and 2011	665
	(iii) Presentation of Village Directory Data of Mathurapur-I C.D. Block	668
(t)	(i) Jaynagar-I C.D. Block Map showing Block boundaries	
	(ii) Alphabetical list of Villages of Jaynagar-I C.D. Block along with location Code 2001 and 2011	701
	(iii) Presentation of Village Directory Data of Jaynagar-I C.D. Block	704

(u)	(i) Jaynagar-II C.D. Block Map showing Block boundaries	
	(ii) Alphabetical list of Villages of Jaynagar-II C.D. Block along with location Code 2001 and 2011	727
	(iii) Presentation of Village Directory Data of Jaynagar-II C.D. Block	728
(v)	(i) Kultali C.D. Block Map showing Block boundaries	
	(ii) Alphabetical list of Villages of Kultali C.D. Block along with location Code 2001 and 2011	751
	(iii) Presentation of Village Directory Data of Kultali C.D. Block	752
(w)	(i) Basanti C.D. Block Map showing Block boundaries	
	(ii) Alphabetical list of Villages of Basanti C.D. Block along with location Code 2001 and 2011	775
	(iii) Presentation of Village Directory Data of Basanti C.D. Block	778
(x)	(i) Gosaba C.D. Block Map showing Block boundaries	
	(ii) Alphabetical list of Villages of Gosaba C.D. Block along with location Code 2001 and 2011	801
	(iii) Presentation of Village Directory Data of Gosaba C.D. Block	802
(y)	(i) Mathurapur-II C.D. Block Map showing Block boundaries	
	(ii) Alphabetical list of Villages of Mathurapur-II C.D. Block along with location Code 2001 and 2011	825
	(iii) Presentation of Village Directory Data of Mathurapur-II C.D. Block	826
(z)	(i) Kakdwip C.D. Block Map showing Block boundaries	
	(ii) Alphabetical list of Villages of Kakdwip C.D. Block along with location Code 2001 and 2011	839
	(iii) Presentation of Village Directory Data of Kakdwip C.D. Block	840
(aa)	(i) Sagar C.D. Block Map showing Block boundaries	
	(ii) Alphabetical list of Villages of Sagar C.D. Block along with location Code 2001 and 2011	853
	(iii) Presentation of Village Directory Data of Sagar C.D. Block	854
(ab)	(i) Namkhana C.D. Block Map showing Block boundaries	
	(ii) Alphabetical list of Villages of Namkhana C.D. Block along with location Code 2001 and 2011	877
	(iii) Presentation of Village Directory Data of Namkhana C.D. Block	878
(ac)	(i) Patharpratima C.D. Block Map showing Block boundaries	
	(ii) Alphabetical list of Villages of Patharpratima C.D. Block along with location Code 2001 and 2011	891
	(iii) Presentation of Village Directory Data of Patharpratima C.D. Block	894
(C)	Appendices to Village Directory Data	
	Appendix I : Summary showing total number of villages having Educational, Medical and other amenities in villages – C.D. Block level	927
	Appendix I A : Villages by number of Primary Schools	931
	Appendix I B : Villages by Primary, Middle and Secondary Schools	932

Appendix I C	: Villages with different sources of drinking water facilities available	933
Appendix II	: Villages with 5,000 and above population which do not have one or more amenities available	933
Appendix III	: Land utilization data in respect of Census Towns	939
Appendix IV	: C.D. Block wise list of inhabited villages where no amenity other than drinking water facility is available	939
Appendix V	: Summary showing number of Villages not having Scheduled Castes population	939
Appendix VI	: Summary showing number of Villages not having Scheduled Tribes population	940
Appendix VIIA	: List of villages according to the proportion of the Scheduled Castes to the total population by ranges	941
Appendix VIIB	: List of villages according to the proportion of the Scheduled Tribes to the total population by ranges	969
12.	Section II - Town Directory	
(a)	Town Directory Statement I - Status and Growth History	999
(b)	Town Directory Statement II - Physical Aspects and Location of Towns, 2009	1006
(c)	Town Directory Statement III - Civic and other Amenities, 2009	1010
(d)	Town Directory Statement IV - Medical Facilities, 2009	1015
(e)	Town Directory Statement V - Educational, Recreational and Cultural Facilities, 2009	1019
(f)	Town Directory Statement VI - Industry and Banking, 2009	1027
(g)	Town Directory Statement VII - Civic and other Amenities in Slums, 2009	1030
(h)	Appendix to Town Directory - Towns showing their Outgrowths with population	1031

FOREWORD

The District Census Handbook (DCHB) is an important publication of the Census Organization since 1951. It contains both Census and non-Census data of urban and rural areas for each District. The Census data provide information on demographic and socio-economic characteristics of population at the lowest administrative unit i.e. of each Village and Town and ward of the District. The Primary Census Abstract (PCA) part of this publication contains Census data including data on household amenities collected during 1st phase of the Census i.e. House Listing and Housing Census. The non-Census data presented in the DCHB is in the form of Village Directory and Town Directory contain information on various infrastructure facilities available in the village and town viz. education, medical, drinking water, communication and transport, post and telegraph, electricity, banking, and other miscellaneous facilities. Later on, the Telegraph Services were closed by the Government of India on 15th July, 2013. The data of DCHB are of considerable importance in the context of planning and development at the grass-root level.

2. In the 1961 Census, DCHB provided a descriptive account of the District, administrative statistics, Census tables and Village and Town Directory including Primary Census Abstract. This pattern was changed in 1971 Census and the DCHB was published in three parts: Part-A related to Village and Town Directory, Part-B to Village and Town PCA and Part-C comprised analytical report, administrative statistics, District Census tables and certain analytical tables based on PCA and amenity data in respect of Villages. The 1981 Census DCHB was published in two parts : Part-A contained Village and Town Directory and Part-B the PCA of Village and Town including the SCs and STs PCA up to Tahsil/Town levels. New features along with restructuring of the formats of Village and Town Directory were added. In Village Directory, all amenities except electricity were brought together and if any amenity was not available in the referent Village, the distance in broad ranges from the nearest place having such an amenity, was given.

3. The pattern of 1981 Census was followed by and large for the DCHB of 1991 Census except the format of PCA. It was restructured. Nine-fold industrial classification of main workers was given against the four-fold industrial classification presented in the 1981 Census. In addition, sex wise population in 0-6 age group was included in the PCA for the first time with a view to enable the data users to compile more realistic literacy rate as all children below 7 years of age had been treated as illiterate at the time of 1991 Census. One of the important innovations in the 1991 Census was the Community Development Block (CD Block) level presentation of Village Directory and PCA data instead of the traditional Tahsil/Taluk/ PS level presentation.

4. As regards DCHB of 2001 Census, the scope of Village Directory was improved by including some other amenities like banking, recreational and cultural facilities, newspapers & magazines and 'most important commodity' manufactured in a Village in addition to prescribed facilities of earlier Censuses. In Town Directory, the statement on Slums was modified and its coverage was enlarged by including details on all slums instead of 'notified slums'.

5. The scope and coverage of Village Directory of 2011 DCHB has been widened by including a number of new amenities in addition to those of 2001. These newly added amenities are : Pre-Primary School, Engineering College, Medical College, Management Institute, Polytechnic, Non-formal Training Centre, Special School for Disabled, Community Health Centre, Veterinary Hospital, Mobile Health Clinic, Medical Practitioner with MBBS Degree, Medical Practitioner with no degree, Traditional Practitioner and faith Healer, Medicine Shop, Community Toilet, Rural Sanitary Mart or Sanitary Hardware Outlet in the Village, Community Bio- gas, Sub Post Office, Village Pin Code, Public Call Office, Mobile Phone Coverage, Internet Cafes/ Common Service Centre, Private Courier Facility, Auto/Modified Autos, Taxis and Vans, Tractors, Cycle-pulled Rickshaws, Carts

driven by Animals, Village connected to National Highway, State Highway, Major District Road, and Other District Road, Availability of Water Bounded Macadam Roads in Village, ATM, Self-Help Group, Public Distribution System(PDS) Shop, Mandis/Regular Market, Weekly Haat, Agricultural Marketing Society, Nutritional Centers (ICDS), Anganwadi Centre, ASHA (Accredited Social Health Activist), Sports Field, Public Library, Public Reading Room, Assembly Polling station, Birth & Death Registration Office. In the Town Directory, seven Statements containing the details and the data of each Town have been presented viz. (i) Status and Growth History of Towns,(ii)- Physical Aspects and Location of Towns, (iii) Civic and other Amenities, (iv) Medical Facilities, (v) Educational, Recreational & Cultural Facilities, (vi) Industry & Banking, and (vii) Civic & other amenities in Slums respectively. CD Block wise data of Village Directory and Village PCA have been presented in DCHB of 2011 Census as presented in earlier Census.

6. The data of DCHB 2011 Census have been presented in two parts, Part-A contains Village and Town Directory and Part-B contains Village and Town wise Primary Census Abstract. Both the Parts have been published in separate volumes in 2011 Census.

7. The Village and Town level amenities data have been collected, compiled and computerized under the supervision of Shri Dipak Ghosh, IAS, Director of Census Operations, West Bengal. The task of Planning, Designing and Co-ordination of this publication was carried out by Dr. Pratibha Kumari, Assistant Registrar General (SS) under the guidance & supervision of Dr. R.C. Sethi, Ex-Addl. RGI and Shri Deepak Rastogi present Addl. RGI. Shri A.P. Singh, Deputy Registrar General (Map) provided the technical guidance in the preparation of maps. Shri A.K. Arora, Joint Director of Data Processing Division under the overall supervision of Shri M.S. Thapa, Addl. Director (EDP) provided full co-operation in preparation of record structure for digitization and validity checking of Village and Town Directory data and the programme for the generation of Village Directory and Town Directory including various analytical inset tables as well as Primary Census Abstract (PCA). The work of preparation of DCHB, 2011 Census has been monitored in the Social Studies Division. I am thankful to all of them and others who have contributed to bring out this publication in time.

New Delhi
Dated : 16-06-2014

(C. Chandramouli)
Registrar General &
Census Commissioner, India

PREFACE

The District Census Hand Book or DCHB is the most popular and widely used publication which is compiled and prepared by the Census Organization. The first ever DCHB was published in the year 1951. Thereafter Census Directorate is coming up with the publication of DCHB in every decadal Census and the present volume of DCHB of 2011 is seventh in the series.

Over the time, the contents of DCHB have been changing keeping in track with the requirement of the data user on different amenities. Since DCHB is a compilation of Census and non-Census data, the presentation is being done in two parts, viz. the Part-A and Part-B separately for each district. Part-A contains Village & Town Directory data with some important tables depicting availability of basic civic amenities such as drinking water facilities, educational facilities, post & telegraph facilities, banking facilities etc. at the C.D. Block/Village and Town level. Part-B on the other hand contains District Primary Census Abstract of Total Population including Scheduled Castes and Scheduled Tribes at the C.D. Block/Village level and ward level for urban units like for Statutory Towns and Census Towns. Part-B contains data for sex wise distribution of population, age group of 0-6 years, literate and illiterate, Scheduled Castes and Scheduled Tribes, worker and non-worker data, economic category i.e. cultivator, agricultural labour, household industry worker and other worker.

Apart from the above, DCHB also furnishes a variety of essential information pertaining to the district like brief history, administrative set-up, location, climate, economic resources, land use, transport, industry, trade and commerce, place of historical, archaeological and tourists importance etc. It also provides brief analysis of Census data, presentation of the data through various tables, graphs and maps that made the publication much more attractive and valuable.

While preparation of DCHBs of Census of India, 2011 our most sincere and deepest gratitude is expressed to Shri Sailesh, IAS, Registrar General and Census Commissioner, India for his constant inspiration, support and valuable suggestions. Our sincere and deepest thanks and gratitude also goes to Dr. C. Chandramouli, IAS, former Registrar General and Census Commissioner, India. Our thanks also go to Shri Kameswar Ojha, Additional Registrar General, India. The support and assistance of Dr. R.C. Sethi and Shri Deepak Rastogi, former Additional Registrar Generals, India worth special mentioning. We are also grateful to Dr. A.P. Singh and Dr. R. Joseph, former Deputy Registrar Generals (Map) for providing the technical guidance in the preparation of maps and to Dr. Pratibha Kumari, Deputy Registrar General (SS) for her overall supervision. Shri A.K. Arora, Joint Director of Data Processing Division under the overall supervision of Shri M.S. Thapa, Additional Director (EDP) provided full co-operation in preparation of record structure for digitization and validity checking of Village and Town Directory data and the computer programming for generation of Village Directory and Town Directory data including various analytical inset tables as well as Primary Census Abstract (PCA). Heartfelt thanks to all the Officers of the Office of the Registrar General, India who contributed their share in befitting manner.

The sincere contributions made by the District Magistrates of all districts, Municipal Commissioners of Kolkata and Haora Municipal Corporations, District Census Officers, Additional District Census Officers (Officer In-charge, Census) and the Block Development Officers (BDOs) are worth mentioning. The contribution of officials of innumerable Villages, C.D. Blocks and Towns of all the districts of West Bengal are hereby greatly acknowledged for their sincere efforts in collecting the data of villages and towns under their jurisdiction.

At this Directorate level, sincere thanks are due to all those who put utmost sincerity and zeal towards the successful completion of this publication within the stipulated time. As it is not feasible to express recognitions individually, a separate page of acknowledgement is included in this publication.

Kolkata, the 25th day of July, 2016

Directorate of Census Operations, West Bengal

Acknowledgements

- A. The Directorate of Census Operations, West Bengal respectfully acknowledges the devoted, sincere hard work rendered by about two lakhs Census Enumerators, Supervisors and Officials at the District, Block and Municipal levels without whose heroic efforts, the Census 2011 could never be undertaken.
- B. The Census Directorate, West Bengal also gratefully acknowledges the sincere and dedicated work of the following officers/officials of this Directorate associated with the preparation of this District Census Hand Book, 2011 whose hard-work, dedication and diligence has made the publication of this volume possible.

Drafting Scrutiny and Finalization of Analytical Notes :

Shri Pranab Kr. Majumdar	Joint Director (Retired)	Dr. Palash Chandra Coomar	Joint Director
Shri Subhash Dasgupta	Deputy Director	Shri Arunasish Chatterjee	Deputy Director
Shri P.P. Joy	Deputy Director	Smt. Keka Ghosh	Asstt. Director
Shri Subhasish Chatterjee	Asstt. Director	Smt. Parnalekha Dasgupta	Asstt. Director
Smt. Moumita Guha	Asstt. Director	Smt. Sayantika Basu	Asstt. Director
Smt. Tandra Dutta	Asstt. Director	Dr. Utpal Kumar Mandal	Sr. Geographer
Shri Prasun Ganguly	D.E.O. Grade-B		

Data Processing and Generation of Tables at DCO level, Validation of Data, Drafting of Write-Ups :

Smt. Lopamudra Ghosal	S.I. Grade I	Shri Siddhartha Chatterjee	S.I. Grade I
Shri Sandip Kumar Panja	S.I. Grade I	Shri Sujita Kumar Pradhan	S.I. Grade I
Shri Tarun Sarkar	S.I. Grade I	Shri Arvind Kushwaha	S.I. Grade I
Smt. Nayana Nandan	S.I. Grade I	Smt. Debsmita Mazumder	S.I. Grade I
Shri Prasun Ganguly	D.E.O. Grade B	Shri Bibhas Kanti Hira	D.E.O. Grade B
Smt. Arpita Ghosh	Former Compiler	Smt. Hemlata Singh	Former Compiler
Smt. Aditi Goswami	Compiler	Shri Deepak Kumar	Compiler

Officers and Officials of Data Centre

Preparation of Maps :

Shri Kailash Das	Research Officer (Map)	Dr. Utpal Kumar Mandal	Sr. Geographer
Shri Pradeep Kumar Das	Sr. Drawing Assistant	Smt. Suman Topno	Sr. Draughtsman
Shri Kartick Murmu	Sr. Draughtsman	Shri Asok Mondal	Sr. Draughtsman
Shri Prashanta Roy	Sr. Draughtsman	Shri Sanjib Das	Sr. Draughtsman
Shri Tapan Bhattacharjee	Sr. Draughtsman	Shri Kaushik Bhattacharya	Sr. Draughtsman

Preparation of Camera Ready Copy :

Shri Prasun Ganguly	D.E.O. Grade B
---------------------	----------------

Preparation of e-book :

Shri Prashant Kumar	Sr. Supervisor	Shri Prasun Ganguly	D.E.O. Grade B
Shri Bibhas Kanti Hira	D.E.O. Grade B	Shri Prashanta Roy	Sr. Draughtsman

ORGI – Data Processing Division :

Shri Jaspal Singh Lamba	Deputy Director	Ms. Usha	Asstt. Director
Shri Anurag Gupta	DPA Grade 'A'	Shri Mukesh K. Mahawar	DPA Grade 'A'
Ms. Shagufta Nasreen Bhat	DRA Grade 'A'	Ms. Kiran Bala Saxena	Sr. Supervisor

HISTORY AND SCOPE OF THE DISTRICT CENSUS HANDBOOK

The need of data at the grass root level for the administrative and planning purposes at sub micro level as well as academic studies prompted the innovation of District Census Handbook. District Census Handbook is a unique publication from the Census organization which provides most authentic details of Census and non-Census information from village and town level to district level. The District Census Handbook was firstly introduced during the 1951 Census. It contains both Census and non-Census data of urban as well as rural areas for each district. The Census data contain several demographic and socio-economic characteristics of the lowest administrative unit i.e. of each village and town and ward of the district. The non-Census data comprise of data on availability of various civic amenities and infrastructural facilities etc. at the town and village level which constitute Village Directory and Town Directory part of the DCHB. The data of DCHB are of considerable importance in the context of planning and development at grass-root level.

In 1961 Census DCHB provided a descriptive account of the district, administrative statistics, Census tables and village and town directory including Primary Census Abstract. This pattern was changed in 1971 Census and the DCHB was published in three parts: Part-A related to village and town directory, Part-B to village and town PCA and Part-C comprised analytical report, administrative statistics, district Census tables and certain analytical tables based on PCA and amenity data in respect of villages. The 1981 Census DCHB was published in two parts: Part-A contained village and town directory and Part-B the PCA of village and town including the SCs and STs PCA up to tahsil/town levels. New features along with restructuring of the formats of village and town directory were added into it. In Village Directory, all amenities except electricity were brought together and if any amenity was not available in the referent village, the distance in broad ranges from the nearest place having such an amenity, was given.

The pattern of 1981 Census was followed by and large for the DCHB of 1991 Census except the format of PCA. It was restructured. Nine-fold industrial classification of main workers was given against the four-fold industrial classification presented in the 1981 Census. In addition, sex wise population in 0-6 age group was included in the PCA for the first time with a view to enable the data users to compile more realistic literacy rate as all children below 7 years of age had been treated as illiterate at the time of 1991 Census. One of the important innovations in the 1991 Census was the Community Development Block (C.D. Block) level presentation of village directory and PCA data instead of the traditional Tahsil/Taluk/PS level presentation.

As regards DCHB of 2001 Census, the scope of Village Directory was improved by including some other amenities like banking, recreational and cultural facilities, newspapers & magazines and 'most important commodity' manufactured in a village in addition to prescribed facilities of earlier Censuses. In Town Directory, the statement on Slums was modified and its coverage was enlarged by including details on all slums instead of 'notified slums'.

The scope and coverage of Village Directory of 2011 DCHB has been widened by including a number of new amenities in addition to those of 2001. In the Town Directory, seven Statements containing the details and the data of each town have been presented viz.; (i) Status and Growth History of towns, (ii) Physical Aspects and Location of Towns, (iii) Civic and other Amenities, (iv) Medical Facilities, (v) Educational, Recreational & Cultural Facilities, (vi) Industry & Banking, and (vii) Civic & other amenities in Slums respectively. CD Block wise data of Village Directory and Village PCA have been presented in DCHB of 2011 Census as presented in earlier Census. The data of DCHB 2011 Census have been presented in two parts, Part-A contains Village and Town Directory and Part-B contains Village and Town wise Primary Census Abstract. Both the Parts have been published in separate volumes in 2011 Census.

Brief history of the District :

The district of South Twenty Four Parganas derives its name from the number of parganas comprised in the *Zamindari* (Land Lordship) of Calcutta (modern Kolkata), which was ceded to East India Company in 1757 by the then *Nawab* (King) of Bengal Mir Jafar. On the 20th December 1757, *Nawab* Mir Jafar, made an agreement with the East India Company regarding the *zamindari* or landholder's right over a tract of country known as the *zamindari* of Calcutta or as the Twenty Four Parganas *zamindari* from the number of parganas including in it. The names of such parganas were : (1) Akbarpur (2) Amirpur (3) Azimabad (4) Balia (5) Baridhati (6) Basandhair (7) Calcutta (8) Dokhin Sagar (9) Garh (10) Hathiagarh (11) Ikhtiarpur (12) Kharijuri (13) Khaspur (14) Maidanmal (or Mednimall) (15) Magura (16) Manpur (17) Mayda (18) Munragacha (19) Paikan (20) Pechakuli (21) Satal (22) Shahnagar (23) Shahpur, and (24) Uttar Pargana. The tract lay chiefly to the south of Calcutta and comprised an area of 882 square miles. On 1st March 1986, Twenty Four Parganas district has been bifurcated into two districts and North Twenty Four Parganas and South Twenty Four Parganas districts have been commissioned.

References to this portion of the Gangetic delta have been found in the great epic of *Mahabharata* and some of the *Puranas* (Hindu holy book) which shows the importance of the landmass even at the dawn of the history. At the time of *Raghuvansa*, the Pillars of Victory on the isles in the midst of the Ganges was established by Raghu, in all probability, these islands represented the present area of the Twenty Four Parganas. A part of the country of people variously called Gangaridae, Gangaridai, Gangarides etc. were the main habitant in this landmass but till date very little is known about these people. References to this country is also found in the writings of Greek navigators, geographers, chroniclers and historians writing between the first century B.C. and the third century A.D. Accounts taken together of Diodorus Siculus, the B.C. first century historian, Pliny, the first century A.D. historian, Ptolemy, the famous second century geographer and Q. Curtius Rufus, the first century A.D. writer, it seems that the whole of deltaic Bengal lies between the Bhagirathi-Hugli rivers in the west, the Padma-Meghna rivers in the east and the Ganga-Padma rivers in the north and was the land of the Gangaridai people and the present day district of South Twenty Four Parganas occupies the southern part of this tract. Ptolemy's map of the second century A.D. shows the south of the delta as cut up by rivers and estuaries to such an extent that it was practically a collection of islands. In the seventh century, A.D., the district may have formed part of the land referred as 'Samatata' as described by the Chinese pilgrim Heuen Tsiang (Yuan Chwang). It was a low-lying country bordering of the sea and rich with crops, flowers and fruits. Its climate was soft and its inhabitants were of small stature, hardy and with black complexion. He also mentioned that Buddhism was represented by a large number of Monasteries (*Bihar*) and Priests but the numbers of Hindu Temples were far greater. Samatata is also mentioned as a tributary frontier kingdom of the Gupta Empire in an inscription of the great Gupta King Samudragupta. In the opinion of General Alexander Cunningham, often referred as the father of the Archaeological Survey of India during the nineteenth century, the whole of the delta was between the Bhagirathi river and the main stream of the Ganges river with its Capital as Jessore in present day Bangladesh which was included in the Samatata. But the distances given by Heuen Tsiang seems to indicate that the site of this city must be identified either with Decca (present day Dhaka in Bangladesh) or with some places in the Bikrampur Pargana in the same district. However, there is also a possibility that Samatata appears to be merely another name applied to Vanga on account of its flat and low coast line. A few details of the district may also be granted from a Bengali poem of Bipradasa, dated 1495 and from 'Ain-i-Akbari', the sixteenth century book of on the account of the administration and socio-political events during the rule of Mughal Emperor Akbar. The poem of Bipradasa, which describes the voyage of a merchant named Chand Saudagar from Barddhaman district to the sea, mentions several river-side villages i.e. Bhatpara, Baruipur, Ariadaha and Ghusuri. From

'Ain-i-Akbari', we find that the district formed part of the *Sarkar* or revenue division of Satgaon, which extended from near Sagar Island on the south of a little above Plassey on the north and from the Kabadak river of the east to beyond the Hugli river on the west. Modern day Kolkata (*Kalikata*) is mentioned with two other *mahals* (area) and several of the present Parganas are found in the list of *mahals*.

It is found that the actual ruler of the Sundarbans have been a Hindu Chieftain named Pratapaditya, who ruled from 1561 to 1611 A.D., who really enjoyed independence in the south and south-east of the Gangetic delta. There were twelve or more kingdoms which paid no tribute or displayed royal splendour. They did not call themselves kings but *Bhuiyas* (Chiefs). Pratapaditya was one of the famous *Baro-Bhuiyans* (literally meaning Twelve Chieftains) of Bengal and established an independent Hindu rule in Bengal. Pratapaditya fought against the Mughal imperial army during its inroad into Bengal in the early 17th century. His father Shrihari (Shridhar), a *Kayastha* (a Hindu caste), was an influential officer in the service of Muslim ruler Daud Khan Karrani, the last independent *Sultan* (Emperor) of Bengal. On the fall of Daud, he fled away and set up a kingdom for himself in the marshy land to the extreme south of Khulna district (presently at Bangladesh) and took the title of *Maharaja*. Pratapaditya succeeded to the kingship in 1574. The travel diary of Abdul Latif and the contemporary European writers, all testify to the personal ability of Pratapaditya, his political pre-eminence, material resources and martial strength, particularly in war-boats. His territories covered the greater part of what is now included in the greater Jessore, Khulna, Barisal of present day Bangladesh and large portions of present day South Twenty Four Parganas districts. He established his capital at Dhumghat, a strategic position at the confluence of the Jamuna and Ichhamati rivers. He built Jashoreshwari Kali Temple, two big and four small domed *Hammankhana* which have a great archaeological value.

It is known from the history of the district that during the Muslim rule in Bengal, the area covered by the district at present was included in Satgram Kingdom in Bengal. The civic, criminal and revenue jurisdiction of the district underwent some changes during the period from 1757 to 1800 A.D. In order to overcome administrative inconvenience, the district was divided into parts in 1814 and 1834 A.D. respectively. The jurisdiction of the Sub-divisions was changed as and when required. But afterwards, for administrative exigency the district remained intact for a pretty long time.

During the Wahabi Movement in Bengal under the leadership of Titu Mir (Titu Miyan), a resident of undivided Twenty Four Parganas, against the British Government, the district got highlighted. Another most notable event in the history of the district was the mutiny which broke out among the *Sepoys* (soldiers) stationed at Barrackpur during the Burmese War (1824). The *Sepoys* had not enlisted to serve beyond the seas but only in counties to which they could march. Later, again in 1857, the Mutiny broke out in Barrackpur town of the Twenty Four Parganas district. At that time Barrackpur was the Head Quarters of the Presidency Division of the Army, under the command of General John Hearsey. The *Sepoys* refused in a great extent to use the cartridge greased with fat of cows or swine which the *Sepoys* had to bite before loading. The mutiny had a great impact not only in the army but also in the civic body. This area achieved its aristocracy through all these events.

In 19th Century, some police stations of Nadia and Jessore districts were amalgamated with the district. In 1861, the district was formed with 8 Sub-divisions viz. (1) Alipur (2) Diamond Harbour (3) Barasat (4) Barrackpore (5) Dum Dum (6) Baruipur (7) Basirhat, and (8) Satkhira. The physical features of the district Twenty Four Parganas are those common to deltaic land within the limits of the Gangetic delta and it is little raised above flood level. Lastly, on 1st March 1986, Twenty Four Parganas district has been bifurcated into two districts and North Twenty Four Parganas and South Twenty Four Parganas districts have been commissioned.

Administrative set up of the District

(i) Region of the state where district is located :

South Twenty Four Parganas is the largest district of West Bengal State and the second most populous district, located at the South-East corner of the State and it lies between 22°12'13" and 22°46'55" North latitude and between 87°58'45" and 88°22'10" East longitude covering an area of 9,960 sq. km.

The erstwhile Twenty Four Parganas district was bifurcated on 1st March 1986 into two parts viz. North Twenty Four Parganas and South Twenty Four Parganas. In account of land surface area, the South Twenty Four Parganas district is larger than the North Twenty Four Parganas district.

District Kolkata is located to the North of district South Twenty Four Parganas, districts Haora and Purba Medinipur are located to the West, district North Twenty Four Parganas lies in the East. It shares a long international border with Bangladesh to the East and Bay of Bengal is on the South of the district. Most of the Southern and Eastern part of the district is included in the Sundarban – the largest Mangrove forest ecosystem of the world.

(ii) Total number of C.D. Blocks or the next Administrative units of the district and changes therein including jurisdictional changes during 2001-2011 :

The district has 5 Sub-divisions namely (i) Alipore Sadar (ii) Baruipur (iii) Canning (iv) Diamond Harbour, and (v) Kakdwip. There are 29 Community Development Blocks (C.D. Blocks) and 7 Municipalities in the district in 2011 which are under 33 Police Stations. The Sub-division wise distribution of C.D. Blocks, Municipalities and Police Stations are as follows :

Alipore Sadar Sub-division : This Sub-division has five C.D. Blocks, namely (1) Thakurpukur-Maheshtala (2) Bishnupur-I (3) Bishnupur-II (4) Budge-Budge-I, and (5) Budge-Budge-II. There are three municipalities viz. (1) Budge-Budge (M) (2) Maheshtala (M), and (3) Pujali (M).

There are five Police Stations in the Alipore Sadar Sub-division, namely (1) Maheshtala (2) Bishnupur (3) Budge Budge (4) Nodakhali and (5) Rabindranagar.

Baruipur Sub-division : This Sub-division has seven C.D. Blocks namely (1) Sonarpur (2) Joynagar-I (3) Joynagar-II (4) Kultali (5) Baruipur (6) Bhangar-I, and (7) Bhangar-II. There are three municipalities also namely (1) Joynagar-Mazilpur (M) (2) Baruipur (M), and (3) Rajpur-Sonarpur (M).

In Baruipur Sub-division, there are eight Police Stations namely (1) Sonarpur (2) Joynagar (3) Kultali (4) Maipit Coastal (5) Baruipur (6) Bhangar (7) Kolkata Leather Complex, and (8) Kashipur.

Canning Sub-division : This Sub-division has four C.D. Blocks namely (1) Canning-I (2) Canning-II (3) Basanti, and (4) Gosaba, but the Sub-division does not have any Municipality.

This Sub-division have five Police Stations, namely (1) Canning (2) Jibantala (3) Basanti (4) Gosaba and, and (5) Sunderban Coastal.

Diamond Harbour Sub-division : The Diamond Harbour Sub-division has nine C.D. Blocks, namely (1) Mograhat-I (2) Mograhat-II (3) Mandirbazar (4) Kulpi (5) Falta (6) Diamond Harbour-I (7) Diamond Harbour-II (8) Mathurapur-I (9) Mathurapur-II and only one municipality i.e. Diamond Harbour (M).

The Diamond Harbour Sub-division have nine Police Stations, namely (1) Usti (2) Mograhat (3) Mondirbazar (4) Kulpi (5) Falta (6) Diamond Harbour (7) Ramnagar (8) Mathurapurand, and (9) Raydighi.

Kakdwip Sub-division : There are only four C.D. Blocks in the Sub-division, they are (1) Kakdwip (2) Namkhana (3) Sagar, and (4) Patharpratima. There is no municipality in this Sub-division.

In Kakdwip Sub-division, there are six Police Stations, namely (1) Kakdwip (2) Namkhana (3) Dholarhat (4) Sagar (5) Patharpratima, and (6) Frazerganj.

(iii) Total number of Towns/Villages :

As per Census of India 2011, there are 7 municipalities in the district namely (1) Budge-Budge(M) (2) Maheshtala (M) (3) Pujali (M) (4) Joynagar-Mazilpur (M) (5) Baruipur (M) (6) Rajpur-Sonarpur (M), and (7) Diamond Harbour(M).

The remaining urban units are classified as Census Towns numbering 111. They are Joka (CT), Chata Kalikapur (CT), Ganye Gangadharpur (CT), Rameswarpur (CT), Asuti (CT), Hanspukuria (CT), Kalua (CT), Ramchandrapur (CT), Samali (CT), Uttar Raypur (CT), Balarampur (CT), Buita (CT), Benjanhari Acharial (P) (CT), Abhirampur (CT), Nischintapur (CT), Birlapur (CT), Chak Kashipur (CT), Chak Alampur (CT), Bowali (CT), Dakshin Raypur (CT), Poali (CT), Daulatpur (CT), Bhasa (CT), Bishnupur (CT), Kanyanagar (CT), Nahazari (CT), Nadabhanga (CT), Kanganbaria (CT), Bora Gagangohalia (CT), Chanddandaha (CT), Barkalikapur (CT), Patharberia (CT), Ramkrishnapur (CT), Amtala (CT), Kriparampur (CT), Chak Enayetnagar (CT), Radhanagar (CT), Danga (CT), Ramchandrapur (CT), Bidyadharpur (CT), Kalikapur (CT), Chak Baria (CT), Sahebpur (CT), Maricha (CT), Bhangar Raghunathpur (CT), Gobindapur (CT), Kalaria (CT), Gaur Daha (CT), Banshra (CT), Rajapur (CT), Taldi (CT), Bayarsing (CT), Matla (CT), Dighirpar (CT), Makhhal Tala (CT), Petua (CT), Garia (CT), Panchghara (CT), Mallikpur (CT), Hariharpur (CT), Champahati (CT), Solgohalia (CT), Naridana (CT), Baruipur (P) (CT), Salipur (P) (CT), Khodar Bazar (CT), Komarhat (CT), Dhamua (CT), Shyampur (CT), Nainan (CT), Uttar Kalas (CT), Dihi Kalas (CT), Swangrampur (CT), Bilandapur (CT), Magrahat (CT), Ajodhyanagar (CT), Sirakol (CT), Uttar Bishnupur (CT), Ghola Noapara (CT), Usthi (CT), Barijpur (CT), Uttar Kusum (CT), Kalikapota (CT), Bamna (CT), Hasimnagar (CT), Baneshwarpur (CT), Chandpala Anantapathpur (CT), Fatepur (CT), Masat (CT), Sangrampur (CT), Mohanpur (CT), Durganagar (CT), Patdaha (CT), Berandari Bagaria (CT), Dhola (CT), Chandpur (M) (CT), Bangsidharpur (M) (P) (CT), Purba Bishnupur (M) (CT), Purba Ranaghat (CT), Lalpur (CT), Krishna Chandrapur (CT), Mathurapur (CT), Raynagar (CT), Kalikapur Barasat (CT), Baharu (CT), Uttarparanij (CT), Alipur (CT), Uttar Durgapur (CT), Nimpith (CT), Tulshighata (CT), and Basanti (CT).

There are no Municipal Corporations in the district.

A total of 2,042 villages are distributed in 29 C.D. Blocks of the district.

(iv) If the district is newly created, the area from which it has been carved out :

It is not a newly created district.

(v) Urban Local Bodies :

India has seen the formation of urban local bodies since the time of Indus Valley Civilization. The first Municipal Corporation was set up at erstwhile Madras (now Chennai) under a charter granted by James-II during the British rule in 1687. There are

different types of urban local bodies, namely, Municipal Corporations, Municipal Councils, Municipalities, Notified Area Committees and Cantonment Boards etc. Except the Cantonment Boards all other types of municipal bodies are governed by the state municipal laws. Cantonment Boards are controlled by the Central Act called Cantonment Acts, 1924. A municipality is constituted with elected members of the inhabitants of a city or town and municipal corporations, and is created by the enactment of State Legislatures or of Parliament in case of Union Territories. The area which does not fulfil all the conditions lay down as necessary for the constitution of a municipality or it may also be created for newly developing towns or areas are known as Notified Area Committee. Except Notified Area, the councils of all these corporate bodies comprise of elected members of the public through adult franchise (citizen of 18 years and above) based on secret ballot. The notified area is governed by the State Governments through a body nominated by it. Apart from overall planning, creation and maintenance of Civil Administration, the primary object of every urban local body is to provide certain civic amenities to the people.

South Twenty Four Parganas district has 7 Municipalities, namely: Maheshtala (M), Budge Budge (M), Pujali (M), Rajpur Sonarpur (M), Baruipur (M) Diamond Harbour (M), Jaynagar Mazilpur (M). Noticeably, the district Head-Quarter of South Twenty Four Parganas is located at Alipore in the neighbouring district of Kolkata.

(vi) Civil Administration :

The Civil Administration of the district of South Twenty Four Parganas consists of a District Magistrate as the Principal Executive along with 5 Sub-Divisional Officers being Sub-divisional heads of Sub-divisions Alipore, Baruipur, Canning, Diamond Harbour and Kakdwip. There are 29 Community Development (C.D.) Blocks in the district each headed by a Block Development Officers. Block Development Officers are under the control of Sub-Divisional Officers.

Under the Police Administration, Superintendent of Police is the head of the district who is assisted by 4 Additional Superintendent of Police. There are 7 Deputy Superintendents of Police and 4 Sub-Divisional Police Officers (S.D.P.O.s) also. There are 33 Police Stations in the district, headed by either Inspector In-Charge or Officer In-Charge. In the Judicial Wing, the district Judiciary is headed by the District Judge with Sub-Divisional Judicial Magistrates at the head of the Sub-divisions.

Analytical Note

Analytical Note

Physical features :

(a) Location and Size :

South Twenty Four Parganas lies between 22°12'13"N and 22°46'55"N latitude and its longitudes are 87°58'45"E and 88°22'10"E covering an area of 9,960 sq. km. with 33 Police Stations, 2042 villages and 7 municipalities. It is the largest district of West Bengal in terms of area with a very small proportion of urban settlements. A large portion of the district is included in the Forests of Sundarban. According to the 2011 Census South Twenty Four Parganas district had a population of 8,161,961, roughly equal to the nation of Honduras or the US state of Virginia. This gave it a ranking of 6th among the districts in India (out of a total of 640). The district had a population density of 819 inhabitants per square kilometre. Its population growth rate over the decade 2001-2011 was 18.2 per cent. In 2011 South Twenty Four Parganas had a sex ratio of 956 females for every 1000 males, and a literacy rate of 77.51 per cent.

The district of North Twenty Four Parganas spread over the North-East and Eastern part of the district. Kolkata lies to the North and districts Haora and Purba Medinipur lie to the West beyond the natural boundary formed by river Hooghly. The Bay of Bengal lies to the South. The larger portion of the Eastern side has the international border with Bangladesh.

(b) Physiography :

The entire district is situated in the Gangetic delta. A large every area in the southern part of the district is covered with the dense jungle of Sundarban with numerous rivers and its tributaries in between. Numerous islands are thus found in this area. Some of these islands remain totally sub-merged under water. In the northern part of the district we find the Baruipur-Jaynagar Plain and Kulpi-Diamond Harbour Plain which is 5-6 meters above the sea level. Here the process of land making process is still going on.

The district could be divided into 4 sub-micro regions viz. (a) South Hugli Flats (b) South Bidyadhari Plain (c) Hooghly Delta, and (d) Sundarbans.

(a) South Hugli Flats : From the northern boundary of the district (Kolkata) to Diamond Harbour in the south, this is a narrow flat alluvial land along the river of Hooghly which also forms the district boundary in the west. Flowing south-west, Hooghly receives the Rupnarayan river in the Hugli point and then turns east for about 12 km. until it reach Diamond Harbour. From there it again turns southwards and falls into Bay of Bengal. The Hugli is a navigable river and ships reach Kolkata Port through this river during high tides.

(b) South Bidyadhari Plain : This plain area has its general slope towards the south. Situated in the northern part of the district, river Matla is the most prominent river of this plain. There are many streams and water channels which are locally known as *khals*.

(c) Hooghly Delta : Lying in the south-western part of the district, the Hooghly river forms the district boundary in the west. The river falls into the Bay of Bengal and has a southern slop. Before falling into Bay of Bengal, it bifurcates into two channels. The main channel is passing to the west and the other called Baratala to the east of Sagar Island. The southern part of the Hugli Delta has numerous channels and islands of which Henry's Island, Sagar Island, Frederick Island and Fraserganj Island are some of the worth mentioning islands. It is a land of strong tides and tides sometimes reaches a height of 3 to 5 metres.

(d) Sundarbans : Almost the entire area under Indian part of Sundarban is contained in district South Twenty Four Parganas. A dense mangrove forest amongst numerous rivers and streams, thousands of islands, rich flora and fauna along with human presence has made Sundarbans world famous. The area is known for the Royal Bengal Tiger (*Panthera*

tigris tigris), as well as numerous fauna including species of birds, spotted deer, crocodiles and snakes. The fertile soil of Sundarbans helps intensive agriculture. Rightly designated as among the 'new seven wonders of nature', Sundarbans functions as a protective barrier for millions of inhabitants living in the southern part of the district.

Sundarbans is stretched between India and Bangladesh with India's share is only 19 percent. The Bay of Bengal lies in the southern part of Sundarbans and the rivers of the region falls there. Thus it has become a region of transition between the fresh water of the rivers and the saline water of the Bay of Bengal.

Sundarban Mangroves : This eco-region on the coast forms the seaward fringe of the delta and is the world's largest mangrove ecosystem, with 20,400 sq. km. (7,900 sq. mi.) of area covered. The dominant mangrove species *Heritiera fomes* is locally known as *sundri* or *sundari* from which the name of the forest had probably been derived. Twenty six of the fifty broad mangrove types found in the world grow well in the Sundarbans. Amongst them *Avicennia spp.*, *Xylocarpus mekongensis*, *Xylocarpus Granatum*, *Sonneratia apetala*, *Bruguiera gymnorrhiza*, *Ceriops decandra*, *Aegiceras corniculatum*, *Rhizophora mucronata* are worth mentioning. The commonly identifiable vegetation that grow in the dense mangrove forests at the Sundarbans are salt water mixed forest, mangrove scrub, brackish water mixed forest, littoral forest, wet forest and wet alluvial grass forests.

It may be mentioned here that the core area of the Sundarbans National Park was created by World Wildlife Fund's 'Project Tiger' in the year 1984. In 1989, UNESCO upgraded the Park and some of the surrounding region to the status of 'World Heritage Site' upon following considerations :

1. This is the only Mangrove Tiger Land on the Globe.
2. This is the largest Estuarine Delta in the world.
3. This has largest species of Mangroves in one area.
4. This is the last Great Coastal Wetland left in the world.
5. This has largest number of Royal Bengal Tigers in the world.
6. This has largest Species of Estuarine Crocodiles in the world.

(c) Flora and Fauna :

In the year 1984, the district of South Twenty Four Parganas became home to Sundarbans National Park covering an area of 1,330 sq. km. (513.5 sq. mi.). It shares the park with North Twenty Four Parganas district and is also the home to four wildlife sanctuaries : Haliday Island, Lothian Island, Narendrapur, and Sajnekhali.

Flora :

It is easily understood that from the above discussion that this area is rich in flora. Practically the whole district is covered with mature and active parts of Gangetic Delta. The southern plains surround the mature delta, the Sundarbans surrounds the active parts of Gangetic Delta. In the mature delta, cultivated crops have replaced the natural cover. Various kinds of vegetables, cereals, pulses, fibre plants, oil seed crops and other food accessories are found in the region. Rice is the most important cereal of the district. Exotic varieties of fruit trees, bamboo groves, flowers and scrubs are also found.

In a comprehensive study performed by David Prain in 1903 it is seen that Sundarbans have a total of 245 genera and 334 plant species. The Sundarbans flora is characterised by the abundance of *Sundari (Heritiera fomes)*, *gewa (Excoecaria agallocha)*, *goran (Ceriops decandra)* and *keora (Sonneratia apetala)* all of which occur prominently throughout the area. There is abundance of *dhundul* or *passur (Xylocarpus granatum)* and *kankra (Bruguiera gymnorrhiza)* though distribution is discontinuous. Among palms, *Poresia coaractata*, *Myriostachya wightiana* and *golpata (Nypa fruticans)*, and among grasses spear grass (*Imperata cylindrica*) and *khagra (Phragmites karka)* are well distributed.

Fauna :

The Sundarbans provides a unique ecosystem and a rich wildlife habitat. According to the latest Tiger Census, the Sundarbans have about 270 tigers. But the encouraging fact is that the number of this endangered species is increasing. The Royal Bengal Tiger of Sundarban is one of the most majestic animals of the world. The Royal Bengal Tiger is designated as the National Animal of India. This majestic animal requires about 5 to 10 sq. km. area to roam around and 7.5 kg. of meat every day. About 17.5 per cent of the tiger's food comes from aquatic source. Tigers even are able to swim across the rivers. Sometimes the tigers enter the village locality and cattle become their easy prey. Often wood cutters, fishermen and honey collectors become the prey of tigers though only around 5 percent of the tigers are man eaters.

Apart from tiger, there is much more world life. Most importantly, mangroves are a transition from the marine to freshwater and terrestrial systems and provide critical habitat for numerous species of small fish, crabs, shrimps and other crustaceans that adapt to feed and shelter, and reproduce among the tangled mass of roots, known as *pneumatophores*, which grow upward from the anaerobic mud to get the supply of oxygen. Animals like leopard (*Panthera pardus fusca*) and several other smaller predators such as the jungle cats (*Felis chaus*), fishing cats (*Prionailurus viverrinus*) and leopard cats (*Prionailurus bengalensis*) are also found in this jungle. Also chital deer (*axis axis*), Indian muntjacs (*Muntiacus muntjak*), wild boars (*Sus scrofa*), rhesus macaque (*Macaca mulatta*) and about 30,000 spotted deer are found in the area. Sundarbans supports diverse biological resources which include at least 150 species of commercially important fish, 270 species of birds, 42 species of mammals, 35 reptiles and 8 amphibian species. This region is an important wintering area for migrant water birds also and is an area suitable for watching and studying avifauna. Some of the reptiles are predators too, including two species of crocodiles, the saltwater crocodile (*Crocodylus porosus*) and mugger crocodile (*Crocodylus palustris*), as well as the gharial (*Gavialis gangeticus*) and the water monitor lizards (*Varanus salvator*), all of which hunt on both land and water. Sharks and the Gangetic dolphins (*Platanista gangetica*) roam the waterways.

Avifauna : Sundarbans is the home of 170 species of bird life including the endemic brown-winged kingfishers (*Pelargopsis amauroptera*) and the globally threatened lesser adjutants (*Leptoptilos javanicus*) and masked finfoots (*Heliopais personata*) and birds of prey such as the ospreys (*Pandion haliaetus*), white-bellied sea eagles (*Haliaeetus leucogaster*) and grey-headed fish eagles (*Ichthyophaga ichthyaetus*). Other noteworthy birds found in this area are open billed storks, black-headed ibis, water hens, coots, pheasant-tailed jacanas, pariah kites, brahminy kites, marsh harriers, swamp partridges, red jungle fowls, spotted doves, common mynahs, jungle crows, jungle babblers, cotton teals, herring gulls, caspian terns, gray herons, *brahminy* ducks, spot-billed pelicans, great egrets, night herons, common snipes, wood sandpipers, green pigeons, rose-ringed parakeets, paradise flycatchers, cormorants, white-bellied sea eagles, seagulls, common kingfishers, peregrine falcons, woodpeckers, whimbrels, black-tailed godwits, little stints, eastern knots, curlews, golden plovers, pintails, white-eyed pochards, lesser whistling ducks etc.

Aqua fauna : Regarding the aqua fauna of the region, silver carp, barb, river eels, starfish, king crab, fiddler crab, hermit crab, prawn, shrimps, Gangetic dolphins, skipping frogs, common toads and tree frogs are found in abundance. One particularly interesting fish is the mudskipper, a gobioid that climbs out of the water into mudflats and even climbs trees.

Reptiles : An excellent number of reptiles are also found in Sundarbans. Some of the common ones are olive ridley turtles, sea snakes, dog faced water snakes, green turtles, estuarine crocodiles, chameleons, king cobras, salvator lizards, hard shelled batgun terrapins, Russels vipers, mouse gekkos, monitor lizards, curviers, hawks bill turtles, pythons, common kraits, green vine snake, checkered keelbacks and rat snakes. The river terrapin (*Batagur baska*), Indian flap-shelled turtles (*Lissemys punctata*), peacock soft-

shelled turtles (*Trionyx hurum*), yellow monitors (*Varanus flavescens*), water monitors (*Varanus salvator*) and Indian pythons (*Python molurus*) are some of the resident species.

Honey Collection : It will not be out of place to say a little about the honey collection of Sundarbans. Around 20,000 kg. of honey is collected every year from forests of Sundarbans. Mostly people from the Kultali, Joynagar, Basanti, Gosaba and Canning areas are engaged in honey collections. The number of honey collectors has dwindled from around 1,500 a few years back to around 700 in 2007. Between 1985-2004, about 75 honey collectors were killed by tigers in the forests. Now all honey collectors are insured for Rs. 50,000. The Forest Department has also intensified vigilance on honey collection period. The Range Officers and Guards are on full alert and therefore no deaths have been reported since 2004.

Geology : The district of South Twenty Four Parganas is covered with recent alluvium, which is of great depth. Once a boring was conducted near Akra Road, Garden Reach which found no signs of rocky bottom or marine beds even when dug at a depth of 1,306 feet. In the eastern and central parts, the surface soil is chiefly a clayey loam with some peaty patches in the marshy areas. Surface soil in the Sundarbans area is heavy clay impregnated with salt. The borings conducted in the region indicate that the alluvium of the area consists of alterations of clay, sand and silt. *Kankar* (very tiny pieces of stone) is mixed with sands and clays. Even the stumps of sundri trees have been found at Sealdah in Kolkata at various levels down to a depth of thirty feet.

(d) Drainage :

Geographically, district South Twenty Four Parganas lies in the lowest course of river Ganga at the Southern-most part of Gangetic West Bengal. The entire drainage pattern of the district is heavily incumbent upon the tidal forces of Bay of Bengal. There are numerous mudflats, coastal wetlands, lagoons, creeks and estuaries of large rivers in the district. The most important rivers of the district are Hooghly (the final course of Ganga), Bidyadhari, Matla, Piyali, Raymangal, Thakuran, Raidighi, Bidya, Saptamukhi (owing to its seven channels), Hataniya-Doaniya etc. There are many streams and rivulets known as *Khal* and forested Swamps and marshy wetlands known as *Bil* (also spelt as *Beel*). Most of the rivers are joined with each other through these channels, naturally or erected by human, and forms a web like river-network spread over the larger share of the district. Due to tidal activity in the Bay of Bengal, most of these rivers changes their paths often and forms small water bodies through-out the district. The sea water can enter as far as 100 km. from the coastal lines through these river streams. In the following section a brief account of some selected rivers of the district is depicted.

River Hooghly (Bhagirathi-Hooghly/Ganga) : River Hooghly is the largest and most important river of district South Twenty Four Parganas. The main flow of Hooghly inside the district is directed towards South forming the Western boundary of the district with Purba Medinipur. Being the lowest course of mighty Ganga, it carries enormous volume of water, slits and sediments and forms many small river islands through sand depositions. During its journey along the district Hooghly receives River Damodar near Palta, River Rupnarayan near Noorpur and River Haldi near Nayachar at the North-Western part of C.D. Block Kakdwip. There are many water channels (*khal*) connected with Hooghly like Kantakhali Khal, Charial Khal (in the northern part), Falta Khal and Khola Khali Khal (inside Diamond Harbour-II C.D. Block); Kulpi Kata Khal, Tengra Khal and Jhikirar Khal etc. There is one large creek near Diamond Harbour Port. The legendary Sagar Island lies in the mouth of Hooghly and is considered as the point where sacred river Ganga meets the Bay of Bengal at the end of its journey from Himalayas. The Sagar Island has the shape of a water droplet with Ganga in one side and small channels of Ganga named Muri Ganga and Bartala rivers to the other side.

River Bidyadhari : River Bidyadhari is originated from the marshy lowlands of East Kolkata Wetlands, lying just outside the Northern boundary of district South Twenty Four Parganas, from the confluence of smaller streams called Nona Gang, Harua Gang and

Bhangar Kata Khal. Bidyadhari flows in South-East direction through the C.D. Blocks Bhangar-I and Canning-II and ultimately meets River Matla near Tambuldaha. Tolly Nulla, once an important navigable path now connects rivers Bidyadhari with Hooghly.

River Piyali : River Piyali is originated from the combined flow of few small water channels with Arapanja Khal from Uttarbhag in Baruipur C.D. Block at East Kolkata Wetlands. The flow of the river is in South and South-East direction and it creates the boundary between C.D. Blocks Baruipur and Joynagar-I to the West and Canning I to the East till Paschim Shyamnagar in Jaynagar-I C.D. Block. It then flows towards South to meet river Matla near village Garankathi in C.D. Block Kultali.

River Matla : River Matla is one of the largest flows of water in district South Twenty Four Parganas. The course of the river, throughout the journey is heavily affected by the tidal waves of Bay of Bengal and the estuary of Ganga. Due to its irregular flow and often change of the course it is named Matla (meaning inebriated in Bengali). Matla originates from a large swampy land near Maukhali in Canning-II C.D. Block at the confluence of rivers Bidyadhari and Kuriabhanga; receives numerous small streams and tidal channels of Bay of Bengal in its journey. Bidya Nadi, Hogla Nadi, Bidya Khal, Jora Khal are some of the connecting flows of river Matla. The path of Matla passes through C.D. Blocks Basanti and Kultali and beside Ajmalmari Reserve Forest and Matla Reserve Forest before meeting Bay of Bengal.

River Raymangal : River Raymangal flows through the Eastern part of the district forming the international Boundary of the State with that of Bangladesh in some portion of the journey. It enters the district at the North-East from the Hingalganj C.D. Block of district North Twenty Four Parganas and flows in a Southerly direction and exits the district to enter Bangladesh in final course. Inside the district it receives river Harinbhanga and many small rivulets.

Other important rivers of South Twenty Four Parganas : There are many other small rivers passing through the district, most of them are directly connected to the Bay of Bengal and are influenced by the Tidal waves. Rivers Thakuran and Raidighi are two parallel river streams passing through the C.D. Blocks Mathurapur II and Kultali in the Southern portion of the district South Twenty Four Parganas. Thakuran river reaches Sundarban Reserve forest near Bulcherry Islands. River Bidya is connected with eponymous Bidya Khal and passes through C.D. Blocks Gosaba and Basanti. Bidya River along with river Patankhali form the natural boundary between C.D. Blocks Gosaba and Basanti. Satjali Khal meets Gomdi Khal and the combined flow passes through Peerkhali Reserve Forest. River Hataniya-Doaniya is another important river of the district passing the settlement of Namkhana.

As the southern portion of the district is covered with Bay of Bengal, numerous estuaries are found. The Muriganga or Baratala or Channel Creek, the Saptamukhi, the Thakuran or Jamira, the Matla, the Gosaba, the Raimangal and the Hariabhanga are few of the famous estuaries. All of these estuaries infiltrate far inside the district. During the course, these rivers flows in a multitude criss-cross channels which serves as local waterways. Besides river Hugli, there are three important waterways viz. Inner Sunderbans Passage (the northern route), Outer Sunderbans Passage (the central route) and the southern route which served as the traditional Kolkata-Assam navigation link through the Sunderbans proper.

Ban or the 'dangerous tidal wave bore' is common in Sunderbans. It rises during spring tides when the sea water enters the rivers with high speed. All sorts of crafts are pushed into the centre of the river, the only spot where the wave does not curl over and break. The water level rises up to six to eight feet instantly and if any boat or large craft be caught in that portion of wave that breaks, instant demolition is inevitable.

South Twenty Four Parganas district is full of marshes and swamps locally called as *bils*. These are natural basins. Many *khals* (streams) are also found in the area which serves as navigable waterways. Many *bils* serve as *bheris* (large ponds) for pisciculture.

Islands : The estuaries are interspersed and separated by several islands, of which the chief, from west to east, are as follows : (1) Sagar Island between the Hugli and Channel Creek. This, the largest and most important of the islands, is itself cut up into many smaller islands by cross-streams (2) Frasersganj, west of the Saptamukhi (3) Lothian Island in the mouth of the Saptamukhi (4) Bulcherry (Balchari) Island between the Thakuran (Jamira) and Matla (5) Halliday Island in the Matla (6) Dalhousie Island between the Matla and Gosaba, and (7) Bangaduni Island at the mouth of the river Gosaba.

(e) Climate :

The normal climate of the district is hot and humid throughout the year with well distributed rainfall during the monsoon season. The maximum temperature as recorded at Diamond Harbour is 37°C and the minimum is 9°C during the year 2011. The following table shows the maximum and minimum temperature, and average rainfall in the district for the preceding 5 years.

Yearly Average Temperature in District South Twenty Four Parganas

(in degree Celsius)

Year	Maximum	Minimum
2007	38°C	10°C
2008	39°C	10°C
2009	41°C	10°C
2010	39°C	10°C
2011	37°C	9°C

(Source : District Statistical Hand Book, South Twenty Four Parganas, 2010-11)

Monthly Rainfall in District South Twenty Four Parganas

(in millimetre)

Month	Normal		Actual			
	2011	2007	2008	2009	2010	2011
(1)	(2)	(3)	(4)	(5)	(6)	(7)
January	14	5	85	---	---	---
February	7	41	1	---	1	7
March	22	7	6	9	2	24
April	33	36	22	---	3	35
May	105	110	84	191	115	89
June	262	231	317	81	237	342
July	385	753	223	436	245	210
August	347	358	230	319	258	522
September	279	447	246	260	215	276
October	187	123	114	105	130	30
November	17	58	---	14	5	---
December	5	---	---	---	16	---
TOTAL :	1663	2169	1328	1415	1227	1535

(Source : District Statistical Hand Book, South Twenty Four Parganas, 2010-11)

It may be noted that the skies are moderately clouded in May, heavily clouded in monsoon season and clear or lightly clouded during rest of the year. Winds are generally stronger in Sundarbans and its surroundings. Nor'westers from March to May and the Bay cyclones during the monsoon ravage the land every year.

(f) Natural Economic Resources :

(i) Forestry : Practically South Twenty Four Parganas district is famous for its forest – Sundarbans, the roaming ground of the Royal Bengal Tiger. Broadly the district may be divided into two zones i.e. The Sundarbans and the non-Sundarbans. The Sundarbans contains the world's largest mangrove forest covering an area of 4,239 sq. km. It includes 2585 sq. km. of the 'Project Tiger' area including Sajnekhali Reserve Forest (both to the east of Matla river) in which 1,330 sq. km. form the 'Core Area' and the sanctuaries of Lothian and Halliday Islands. There are 102 islands in the district out of which 48 falls under reserve forests. The classification of forest area, out-turn of forest produce, revenue

and expenditure of Forest Department from the years 2006-07 to 2010-11 is shown here under :

Out-turn of Forest Produce, Revenue and Expenditure of Forest Department in District South Twenty Four Parganas

Item	Unit	2006-07	2007-08	2008-09	2009-10	2010-11
(1)	(2)	(3)	(4)	(5)	(6)	(7)
Area by Class of Forest :						
Reserved forest/National Park	hectare	398424	383252	383252	383252	383252
Protected forest/Sanctuary	"	4402	40643	40643	40617	40617
Un-classed state forest	"	-	-	-	-	-
Khas forest	"	-	-	-	-	-
Vested waste land	"	-	-	-	-	-
Forest owned by corporate bodies	"	-	-	-	-	-
Forest owned by private individuals	"	-	-	-	-	-
Forest owned by civil authorities	"	-	-	-	-	-
Total		402826	423895	423895	423869	423869
Forest Produce :						
Timber	Thousand cu. metre	7.90	5.01	1.40	0.50	---
Fuel	quintal	355.68	309.50	352.30	115.00*	---
Pole	Number	5,735	119	466	138	---
Honey	quintal	130.37	159.74	132.70	119.50	200.75
Wax	quintal	2.60	4.23	8.89	0.40	18.77
Revenue & Expenditure :						
Revenue	Rs. in thousands	11118	12519	13216	9446	13093
Expenditure	"	136721	155935	196676	271028	298493

* Data shown in Thousand cu. Metre

(Source : District Statistical Hand Book, South Twenty Four Parganas, 2010-11)

(ii) Minerals and Mining : It is presumed from different tests conduct that the district of South Twenty Four Parganas have deposits of oil, natural gas and groundwater. But as the limestone lies too deep beneath, this deposits still remains unexplored.

(iii) Soil and Cropping Pattern : The presence of numerous rivers, khals and bils with Bay of Bengal covering almost the whole of the south has divided the soil of the district into two broad categories viz. non-saline soils and coastal soils of tidal origin. The direct deposits of Ganga alluvium is salt free and rich in calcium or magnesium and thus rich in nutrients. The indirect deposits of Ganga alluvium is formed by the water going to sea, getting salty and re-entering the main land through tides.

Area under Principal Crops in District South Twenty Four Parganas

(in thousand hectares)

Crops	2006-07	2007-08	2008-09	2009-10	2010-11
(1)	(2)	(3)	(4)	(5)	(6)
Food Grains :					
1. Rice	415.1	392.5	416.0	384.0	372.0
Aus	8.0	0.8	4.4	3.4	5.8
Aman	330.1	324.3	341.6	314.2	297.9
Boro	77.0	67.4	70.0	66.4	68.3
2. Wheat	1.6	2.4	0.4	2.1	2.5
3. Barley	---	#	---	---	---
4. Maize	0.2	0.3	0.3	0.3	0.4
5. Other Cereals	---	---	---	---	---
Total Cereals	416.9	395.2	416.7	386.4	374.9
6. Gram	#	#	0.2	0.2	0.5
7. Tur	---	#	0.1	0.1	0.5
8. Other Pulses	10.1	15.2	12.6	13.9	14.8
Total Pulses	10.1	15.2	12.9	14.2	15.8
Total Food Grains	427.0	410.4	429.6	400.6	390.7
Oil Seeds :					
1. Rapeseed & mustard	1.4	2.3	1.5	4.5	2.8
2. Linseed	---	#	0.2	0.1	0.2
3. Other Oil seeds	10.7	12.1	8.5	10.9	7.0
Total Oil seeds	12.1	14.4	10.2	15.5	10.0

Fibres :						
1.	Jute	0.6	0.7	1.3	2.5	2.0
2.	Mesta	---	---	---	---	#
3.	Other Fibres	4.9	1.6	0.7	0.5	0.6
Total Fibres		5.5	2.3	2.0	3.0	2.6
Miscellaneous crops :						
1.	Sugarcane	0.1	0.1	#	0.1	#
2.	Potato	4.1	2.8	2.6	3.0	7.3
3.	Tobacco	---	---	---	---	---
4.	Tea	---	---	---	---	---
5.	Chillies (dry)	1.2	4.8	4.8	4.9	4.9
6.	Ginger	0.3	0.2	0.2	0.2	0.2
Total Miscellaneous crops		5.7	7.9	7.6	8.2	12.4

Less than 50 hectares

(Source : District Statistical Hand Book, South Twenty Four Parganas, 2010-11)

(vi) Land and Land-use Pattern : The district is situated in the Proper Delta of Lower Ganga Plain. It is little higher above the flood level and the physical features are similar to deltaic land of the country. The northern inland tract is fairly well raised delta and the southern portion is a low lying Sundarbans towards the seaboard. The Sundarbans are a network of tidal channels, river creeks and islands. There are some swampy marshes covered with low forest and scrub wood. The low land gradually declines towards the coast. The land use pattern of the district from 2006-07 to 2010-11 is shown hereunder.

As per land utilization statistics for the year 2010-11 in the district around 44.94 per cent land of the total reporting area belong to the forest, 37.78 per cent land is under cultivation and 15.11 per cent land is categorized for non-agricultural use.

Classification of Land Utilization Statistics in District South Twenty Four Parganas

(area in thousand hectares)

Year	Reporting Area	Forest Area	Area under Non-Agri-cultural use	Barren & un-culturable land	Perma-nent pastures & other gazing land	Land under misc. tree groves not included in Net Area sown	Cultur-able waste land	Fallow other than current fallow	Current fallow	Net Area sown
(1)	(2)	(3)	(4)	(5)	(6)	(7)	(8)	(9)	(10)	(11)
2006-07	948.71	426.36	136.15	0.40	0.01	2.09	0.74	0.09	10.08	372.79
2007-08	948.71	426.36	138.30	0.44	0.05	2.94	0.04	0.18	8.16	372.30
2008-09	948.71	426.36	140.06	0.44	0.04	2.86	0.50	0.20	4.63	373.66
2009-10	948.71	426.36	141.30	0.47	---	2.69	1.47	0.03	18.91	357.54
2010-11	948.71	426.36	143.32	0.07	0.02	2.56	1.34	0.01	16.69	358.40

(Source : District Statistical Hand Book, South Twenty Four Parganas, 2010-11)

Distribution of Operational Holdings Over size-classes in District South Twenty Four Parganas

(area in hectares)

Year	S I Z E - C L A S S												Average size of holdings (hect.)
	Marginal		Small		Semi-medium		Medium		Large		Total		
	No. of hold-ings	Area of hold-ings	No. of hold-ings	Area of hold-ings	No. of hold-ings	Area of hold-ings	No. of hold-ings	Area of hold-ings	No. of hold-ings	Area of hold-ings	No. of hold-ings	Area of hold-ings	
(1)	(2)	(3)	(4)	(5)	(6)	(7)	(8)	(9)	(10)	(11)	(12)	(13)	(14)
2000-01	524347	229235	75659	105740	10623	29520	905	4726	17	192	611551	369413	0.60
2005-06	538339	230047	75421	110816	9614	23613	738	3642	3	92	624115	368210	0.59

Note :

(Source : District Statistical Hand Book, South Twenty Four Parganas, 2010-11)

- Marginal : Below 1.0 hectare
- Small : 1.0 hectare and above but less than 2.0 hectares
- Semi-medium : 2.0 hectares and above but less than 4.0 hectares
- Medium : 4.0 hectares and above but less than 10.0 hectares
- Large : 10.0 hectares and above. It includes mostly institutional holdings

As per 2005-06 account in the District Statistical Hand Book in terms of Operational Land Holdings that 62.48 per cent of land falls under Marginal Size Class Holding (below 1.0 hectare), 30.10 per cent of land falls under Small Size Class of Holding (1.0 hectare and above but less than 2.0 hectares) and only 0.99 per cent land belong to the Medium Size Class Holding (4.0 hectares and above but less than 10.0 hectares).

(v) Tenancy : In 1948, the State of West Bengal had enacted the Estate Acquisition Act of West Bengal and thereafter Government is the custodian of all estate land. Moreover, since independence the State of West Bengal has initiated several land reform measures which helped the State to greater extent to reduce the tenancy system. However, in case of agricultural land the tenancy is contractual with the owner. The following table shows the total agricultural land under possession of Scheduled Castes, Scheduled Tribes and others in South Twenty Four Parganas district from 2007-2011.

Area of Vested Agricultural Land distributed and Number of Beneficiaries in the District of South Twenty Four Parganas

Up to	Area of land Distributed (in hectare)	Scheduled Castes	Scheduled Tribes	Others	Total
(1)	(2)	(3)	(4)	(5)	(6)
30.11.2007	30620	66283	13089	90326	169698
30.11.2008	31054	67181	13450	91897	172528
30.11.2009	31059	67205	13451	91897	172553
30.11.2010	31292	68630	13451	97192	179273
30.11.2011	31574	73128	13482	106571	193181

(Source : District Statistical Hand Book, South Twenty Four Parganas, 2010-11)

(vi) Agriculture : The non-salty lands of the district is very fertile due to presence of abundance water. Rice is the most important food crop. Potato, pulse, gram, chilli etc. are also important food crop. Jute is the most important cash crop. The saline soil of the district is usually unfit for cultivation and is considered uneconomical.

Production of Principal Crops in the District of South Twenty Four Parganas

(in thousand tonnes)

Crops	2006-07	2007-08	2008-09	2009-10	2010-11
(1)	(2)	(3)	(4)	(5)	(6)
Food Grains :					
1. Rice	911.1	796.8	919.9	805.4	856.4
Aus	18.2	1.8	9.1	7.7	11.3
Aman	662.9	569.1	721.5	621.0	628.7
Boro	230.0	225.9	189.3	176.7	216.4
2. Wheat	3.3	4.8	0.6	4.4	6.5
3. Barley	---	#	---	---	---
4. Maize	0.5	0.6	0.6	0.4	0.8
5. Other Cereals	---	---	---	---	---
Total Cereals :	914.9	802.2	921.1	810.2	863.7
6. Gram	#	#	0.2	0.2	0.4
7. Tur	---	#	0.1	0.1	0.7
8. Other Pulses	6.5	10.6	8.5	10.0	13.4
Total Pulses	6.5	10.6	8.8	10.3	14.5
Total Food Grains :	921.4	812.8	929.9	820.5	878.2
Oil Seeds :					
1. Rapeseed & Mustard	0.9	2.3	1.0	5.6	5.9
2. Linseed	---	#	#	#	0.1
3. Other Oil seeds	14.3	14.1	8.8	13.4	7.1
Total Oil seeds :	15.2	16.4	9.8	19.0	13.1
Fibres : *					
1. Jute	7.8	7.6	16.0	30.9	23.6
2. Mesta	---	---	---	---	0.4
3. Other Fibres	10.4	2.7	1.2	0.8	1.0
Total Fibres :	18.2	10.3	17.2	31.7	25.0
Miscellaneous crops :					
1. Sugarcane	3.5	6.2	1.7	3.6	2.3
2. Potato	62.8	49.5	48.0	63.7	185.9
3. Tobacco	---	---	---	---	---
4. Tea	---	---	---	---	---
5. Chillies (dry)	1.5	10.7	10.7	11.1	11.1
6. Ginger	0.4	0.3	0.3	0.3	0.4
Total Miscellaneous Crops	68.2	66.7	60.7	78.7	199.7

* In 1000 bales of 180 kg. each

Less than 50 tones

(Source : District Statistical Hand Book, South Twenty Four Parganas, 2010-11)

(vii) Irrigation : The details of irrigation in the district of South Twenty Four Parganas for the period 2006-07 to 2010-11 is shown hereunder :

Area Irrigated by Different Sources in South Twenty Four Parganas District

(in thousand hectares)

Year	Area irrigated by									Total
	Govt. Canal	Tank	HDTW	MDTW	LDTW	STW	RLI	ODW	Others	
(1)	(2)	(3)	(4)	(5)	(6)	(7)	(8)	(9)	(10)	(11)
2006-07	44.900	14.990	0.160	1.029	---	19.156	0.868	---	34.624	116.595
2007-08	44.900	19.610	0.180	1.029	---	19.230	0.885	---	37.114	123.833
2008-09	44.900	12.347	---	0.343	---	13.797	0.875	---	37.271	110.408
2009-10	44.900	12.347	---	0.166	---	13.631	0.913	---	34.331	106.288
2010-11	44.900	12.347	---	0.166	---	13.631	1.016	---	34.331	106.391

* excluding private sources

(Source : District Statistical Hand Book, South Twenty Four Parganas, 2010-11)

Sources of Irrigation in South Twenty Four Parganas District during 2006-07 to 2010-11

(in numbers)

Year	Tank	HDTW	MDTW	LDTW	STW	RLI	ODW	Others
(1)	(2)	(3)	(4)	(5)	(6)	(7)	(8)	(9)
2006-07	60566	5	29	---	9344	63	---	13 (I)
2007-08	61774	3	52	---	9465	58	---	25143
2008-09	59653	---	28	---	9302	58	---	94153
2009-10	59653	---	24	---	9178	58	---	25110
2010-11	59653	---	24	---	9178	58	---	25110

* excluding private sources

(Source : District Statistical Hand Book, South Twenty Four Parganas, 2010-11)

Note :

HDTW = High Capacity Deep Tubewell

MDTW = Middle Capacity Deep Tube well

LDTW = Low Capacity Deep Tubewell

STW = Shallow Tubewell

RLI = River Lift Irrigation

ODW = Open Dug Well

(viii) Animal Husbandry : The details of animal husbandry in the district of South Twenty Four Parganas for the period 1989 to 2007 is shown hereunder :

Live-stock and Poultry in District South Twenty Four Parganas

(in numbers)

Category	1989	1994	1997	2003	2007
(1)	(2)	(3)	(4)	(5)	(6)
1 Cattle :					
Cows	336451	344235	354389	380250	393820
Bulls and Bullocks	398791	391795	403443	152284	182746
Young Stock	394246	412695	424879	469002	526690
Total Cattle	1129488	1148725	1182711	1001536	1103256
2 Buffaloes :					
Cows	8794	8181	8284	8442	3463
Bulls and Bullocks	10480	9527	9647	3348	8474
Young Stock	4746	7215	7306	3814	---
Total Buffaloes	24020	24923	25237	15604	11937
3 Sheep	223494	208366	208468	212589	226689
4 Goats	1131632	1017784	1128197	696935	901867
5 Horses and Ponies	206	171	172	67	95
6 Pigs	31043	47525	51250	32584	25231
7 Other Live-stock	---	---	---	114316	168291
Total Live-Stock	2539883	2447494	2596035	2073631	2437366
8 Poultry :					
Fowls	2888280	2862421	3107924	2869243	3855177
Ducks	1323284	1333534	1508465	1058706	1104068
Others	27612	8742	4502	75897	65872
Total Poultry	4239176	4204697	4620891	4003846	5025117

(Source : District Statistical Hand Book, South Twenty Four Parganas, 2010-11)

(ix) Fishery : By virtue of presence of numerous intertwined river channels, creeks and riverine estuaries of Sundarbans, fishery has always been an important economic activity of the district of South Twenty Four Parganas. Fresh water fishes as well as saline water fishes – both are available due to presence of rivers and sea. But it is pity that still today

there is no adequate arrangement for the preservation of fish. Thus the fishermen are compelled to sell their fishes in open market and naturally they do not receive adequate amount as they have to sell all the fishes afresh nor those will be wasted. Apart from rivers and seas, fishes are also available in ponds, lakes, *khals*, *bills* and *bheris*. Small fishermen use boats and to keep the fishes fresh and alive they keep their catches in bamboo cage in water tied to their boats. Big fishermen use motor boats and motor launches and use ice for preservation. The wholesale fish market is at Canning though there are a total eleven landing centres in South Twenty Four Parganas. They are Basanti, Kultali, Gosaba, Sandeshkhali, Namkhana, Kakdwip, Diamond Harbour, Kalinagar (P.S. Nadakhali), Raidighi and Port Canning. Particulars of fisheries in the C.D. Blocks of South Twenty Four Parganas are shown in a table hereunder.

Particulars of Fisheries in the C.D. Blocks of District South Twenty Four Parganas for the Year 2010-11

Sl. No.	Name of C.D. Block	No. of Govt. Schemes Operated	Expenditure ('000 Rs.)	Assistance to needy fishermen ('000 Rs.)	Net area available for pisciculture (hect.)	Net area under effective pisciculture (hect.)	No. of persons engaged in the profession	Approx. Annual Production (qtl.)
(1)	(2)	(3)	(4)	(5)	(6)	(7)	(8)	(9)
1	Thakurpukur-Maheshtala	4	115	115	295	200	1600	5200
2	Bishnupur-I	6	1558	1558	405	325	3250	9000
3	Bishnupur-II	5	8731	8731	1500	1250	10000	32250
4	Budge-Budge-I	4	263	263	300	242	2420	6055
5	Budge-Budge-II	6	526	526	1500	1160	11140	29000
6	Sonarpur	5	497	497	1889	1449	10140	36225
7	Jaynagar-I	5	679	679	1500	1185	10280	28070
8	Jaynagar-II	9	2896	2896	200	1819	14907	36660
9	Kultali	7	4895	4895	3743	3445	43020	68500
10	Baruipur	4	1640	1640	1500	1228	10970	30700
11	Bhangar-I	5	852	852	1040	795	6800	22260
12	Bhangar-II	5	1133	1133	2950	2199	18953	61572
13	Canning-I	6	733	733	6740	6209	44090	105760
14	Canning-II	6	3259	3259	7150	7091	50148	110260
15	Basanti	10	12485	12485	2350	2052	22637	40300
16	Gosaba	7	8254	8254	3637	3098	35249	66780
17	Mograhat-I	5	1278	1278	1228	941	9630	23525
18	Mograhat-II	5	4469	4469	1400	1040	9590	26000
19	Mandirbazar	5	750	750	500	381	2930	7620
20	Kulpi	7	4032	4032	2300	1911	21416	37960
21	Falta	8	2811	2811	800	680	6501	19040
22	Diamond Harbour-I	5	249	249	2280	1734	18281	43350
23	Diamond Harbour-II	6	766	766	1000	790	10358	19750
24	Mathurapur-I	6	561	561	898	828	7245	15048
25	Mathurapur-II	6	408	408	2690	2147	30265	45940
26	Kakdwip	7	1197	1197	3113	2744	46877	52500
27	Namkhana	9	2864	2864	3285	3077	47284	55940
28	Sagar	7	703	703	3600	2980	29169	61750
29	Patharpratima	7	1364	1364	5600	5301	73242	1,00,930

(Source : District Statistical Hand Book, South Twenty Four Parganas, 2010-11)

(x) Industry : Though the district shares common boundary with the State Capital of Kolkata, still the industrial sector is not much developed in South Twenty Four Parganas district. The presence of dense jungle of Sundarbans, numerous islands and rivers, *khals* and *bills* had made a large part of the area non-accessible for development of industry. One serious reason may be lack of adequate electricity.

The industries found in the district are mainly of house hold industry type. The centres for manufacturing of cutlery and agricultural implements are located in some places. The pottery industry is located at Jaynagar, Baruipur and Budge Budge. The manufacture of *gur* (molasses) is mainly carried on in Jaynagar and also throughout the Diamond Harbour Sub-division. Areas nearer to Kolkata have few button making and manufacture of steel trunks units. Cotton handloom weaving, which is an old time industry, still manages to survive with the help of the co-operatives in Bhangar, Begampur, Deara, Kanyanagar etc.

The handicrafts of the district deserve special mention. The mats and *asans* (small sitting mats), earthen dolls and images, cane and bamboo products etc. are famous. Undivided Twenty Four Parganas were the home of jute industry. After the bifurcation of the district the jute industries that fall on this side are still running. But the market of jute is narrowed due to its high costing and launching of plastic bags as its substitute.

The industrialization of the district got a big blow during the last decade with the closer of big unit like Bata Shoe Industry. The only notable industry of the district is the Garden Reach Ship Builder & Engineers Ltd. which is a Government of India enterprise under the Ministry of Defence since 1960. Other large scale industries of the district are (a) Andrew Yule & Co. Ltd. (b) Avery India Ltd. (c) Britannia Industries Ltd. (d) Chloride India Ltd. (e) The General Electricity Co. Ltd. (f) Mines Safety Appliances Ltd. (g) Shalimar Tar Products Co. Ltd. (h) Union Carbide India Ltd. etc.

As we said earlier, solar energy is used in electrifying the areas of Sundarbans. The State Government has appointed West Bengal Renewable Energy Development Agency (WBREDA) for installing and utilizing solar power to illumine the area. They are acting as the nodal agency for its solar power project for the Sundarbans. West Bengal Electronics Industry Development Corporation Limited (WBEIDC) a Government of West Bengal enterprise, has undertaken the challenging task of providing non-traditional electricity to the district. They have installed one SPV Power Plant in Gangasagar which is capable of generating 26 Kilowatts of power. Wind Farm at Bakkhali-Fraserganj produces 2 megawatts of electricity. Homes in various parts of Sundarbans receive this non-traditional electricity. Streets are lighten with solar lamps also. Besides Webel, some other private companies such as Agni Power, Tata, BP Solar, Geetanjali Solar, Exide etc. have also come forward and have installed their own Power Plants.

**Selected Characteristics of Factories by Industry Group in District
South Twenty Four Parganas for the year 2008-09**

NIC'08 Code	No. of Factories	Fixed Capital (Rs. in lakh)	Invested Capital (Rs. in lakh)	No. of Employ-ess	Man-days employed (in thousands)	Emolu-ments (Rs. in lakh)	Value of Input (Rs. in lakh)	Value of Output (Rs. in lakh)	Net value added (Rs. in lakh)	Net Income (Rs. in lakh)
(1)	(2)	(3)	(4)	(5)	(6)	(7)	(8)	(9)	(10)	(11)
10	63	44580	89986	4523	1401	5571	278446	290787	9560	1445
11	8	7023	9631	1440	432	1768	24765	27596	2189	1299
12	134	7181	10104	1053	257	1509	20849	22555	505	351
13	21	28564	41451	17947	5993	15308	51704	69240	15851	14035
14	27	5317	15537	2354	705	1908	32250	37756	4902	3870
15	247	32904	74796	11386	3256	11489	157708	185444	24255	19839
16	10	6120	19055	3722	1106	3607	39417	46804	6221	4194
17	15	460	1563	366	107	236	5915	6406	434	287
18	18	4523	5339	871	279	1686	7083	9730	1956	914
19	13	2121	9554	765	228	2840	33364	40208	6613	4965
20	44	11717	20215	2379	731	5436	43131	50729	6113	4665
21	39	2190	6255	2548	730	2359	12654	17432	4487	3502
22	63	16034	26786	4190	1258	4731	50445	73739	21266	19205
23	23	11771	16294	860	255	1850	18925	23048	3306	2635
24	25	18219	26068	1641	483	3023	36443	44725	5972	4504
25	59	7235	15517	4064	1209	5046	45039	55495	9595	8130
26	10	4587	7100	922	276	2300	18124	21773	3239	2612
27	105	24031	42123	6898	2026	17614	148887	186319	35773	27116
28	75	13141	40155	4311	1254	7800	63781	76999	12002	7751
29	16	1606	2842	639	190	831	4798	10397	5339	5155
30	26	7336	11215	2778	800	5645	13631	20182	5835	5208
31	6	930	1951	279	82	189	2988	3485	350	212
32	11	6696	16661	1060	317	1835	24671	30363	4586	-13918
33	13	550	2112	681	200	1161	8560	12164	3517	3339
45	25	1033	2931	1221	373	1182	11363	13516	2087	1765
52	11	1339	1484	499	149	713	5083	6297	1150	913
58	1	2	2	25	7	20	28	54	25	21
59	3	30	30	75	22	80	60	165	100	97
74	2	110	113	12	3	4	81	103	9	-2
82	4	74	148	91	27	78	319	430	78	43
95	2	52	2226	238	71	317	3491	3921	416	368
96	5	384	474	200	59	106	584	787	170	140
TOTAL	1124	267860	519718	80038	24286	108242	1164587	1388649	197901	134660

(Source : District Statistical Hand Book, South Twenty Four Parganas, 2010-11)

<u>NIC'08 Code</u>	<u>Description</u>
10	Manufacture of Food Products
11	Manufacture of beverages
12	Manufacture of Tobacco Products
13	Manufacture of Textiles
14	Manufacture of wearing apparel
15	Manufacture of leather and related products
16	Manufacture of wood and products of wood and cork, except furniture; manufacture of articles of straw and plaiting materials
17	Manufacture of paper and paper products
18	Printing and reproduction of recorded media
19	Manufacture of coke and refined petroleum products
20	Manufacture of chemicals and chemical products
21	Manufacture of pharmaceuticals, medicinal chemical and botanical products
22	Manufacture of rubber and plastic products
23	Manufacture of other non-metallic mineral products
24	Manufacture of basic metals
25	Manufacture of fabricated metal products, except machinery and equipment
26	Manufacture of computer, electronic and optical products
27	Manufacture of electrical equipment
28	Manufacture of machinery and equipment not elsewhere classified
29	Manufacture of motor vehicles, trailers and semi-trailers
30	Manufacture of other transport equipment
31	Manufacture of furniture
32	Other manufacturing
33	Repair and installation of machinery and equipment
45	Wholesale and retail trade and repair of motor vehicles and motorcycles
52	Warehousing and support activities for transportation
58	Publishing activities
59	Motion Picture, Video and television programme production, sound recording and music publishing activities
74	Other professional, scientific and technical activities
82	Office administrative, office support and other business support activities
95	Repair of computers and personal and household goods
96	Other personal service activities

(xi) Trade and Commerce : Paddy, rice, jute, wheat, pulses, chillies, watermelon, coconut, varieties of vegetable etc. grows in the district, thanks to the presence of abandon sweet water rivers. These are marketed at different points of the district. Presently paddy and rice marketing is done through Government run authorized agent i.e. the Food Corporation of India. Another Government run agency, the Jute Corporation of India controls raw jute trade. As for Government intervention, the farmers are ensured with minimum support price as fixed by the Government of India.

Among the vegetables, the most commonly grown and marketed vegetables are cabbage, cauliflower, tomato, radish, brinjal, *patal*, *jhinga*, ladies finger, sweet pumpkin, battle gourd, bitter gourd, papaya, spinach, carrot, beet and potato. The most important wholesale markets for vegetables in the district are Baruipur and Bhangar.

Chilli and coconut are the most important cash crops of the districts. Chilli is marketed from Chhoto Mollakhali and Kakdwip while coconut is marketed from Amtala and Bhangar. Kakdwip, Diamond Harbour, Kolkata and its suburbs are assembling markets of Watermelon which is grown in Sundarbans in rotation with paddy and chillies.

Pulses, sugar, *gur* (molasses), mustard seeds and oil, fruits, potato and onion are imported agricultural produce of the district.

Both fresh water and salt water fishes are exported from the district in great qualities. The fish is also being sold locally.

(xii) Transport : Due to abundance of waterways, the district got water transport from a very old time. Early trade and commerce of the district were performed by waterways only.

Road transport of the district is only a recent development. It was an effect of the road policy taken by the British Government in the famous Nagpur Conference of 1943. The present road system of the district is the continuation and extension of this policy with necessary changes. However it should be informed that there is no National Highway in the district of South Twenty Four Parganas. The Length of Roads maintained by P.W.D., Zilla Parishad, Gram Panchayat & Panchayat Samity and Prime Minister's

Gramin Sarak Yojana in the district of South Twenty Four Parganas is shown through the table below :

Length of Roads Maintained by P.W.D., Zilla Parishad, Gram Panchayat & Panchayat Samity and Prime Minister's Gramin Sarak Yojana in the District of South Twenty Four Parganas for the period 2006-07 to 2010-11

(in Kilometres)

Year	P.W.D.			Zilla Parishad			Gram Panchayat & Panchayat Samity			Prime Minister's Gramin Sarak Yojana		
	Sur-faced	Un sur-faced	Total	Sur-faced	Un sur-faced	Total	Sur-faced	Un sur-faced	Total	Sur-faced	Un sur-faced	Total
(1)	(2)	(3)	(4)	(5)	(6)	(7)	(8)	(9)	(10)	(11)	(12)	(13)
2006-07	1217.00	7.00	1224.00	5386.65	13124.56	18511.21	2255.01	4443.77	6698.78	347.97	---	347.97
2007-08	1224.00	6.00	1230.00	5488.19	13050.67	18538.86	3972.90	6698.67	10671.57	423.98	---	423.98
2008-09	1238.00	10.00	1248.00	5494.19	13050.67	18544.86	4622.91	6921.33	11544.24	529.76	---	529.76
2009-10	1248.00	12.00	1260.00	5550.25	13050.67	18600.92	4958.80	7217.97	12176.77	607.11	---	607.11
2010-11	1249.00	13.00	1262.00	5615.66	13050.67	18666.33	5170.41	7338.89	12509.30	632.51	---	632.51

(Source : District Statistical Hand Book, South Twenty Four Parganas, 2010-11)

As per District Statistical Hand Book, South Twenty Four Parganas, 2010-11 in the district 1,262 km. of road are maintained by PWD, 18,666.33 km. of road is under the maintenance of Zilla Parishad and 12,509.30 km. of road are maintained by Gram Panchayat and Panchayat Samities.

Length of different classes of Roads maintained by P.W.D. in the district of South Twenty Four Parganas

(in Kilometre)

Year	National Highways	State Highways	District Roads	Village Roads	Total
(1)	(2)	(3)	(4)	(5)	(6)
2006-07	139.00	185.00	450.00	450.00	1224.00
2007-08	139.00	185.00	453.00	453.00	1230.00
2008-09	139.00	186.00	455.00	468.00	1248.00
2009-10	---	---	---	---	---
2010-11	---	---	---	---	---

(Source : District Statistical Hand Book, South Twenty Four Parganas, 2010-11)

The total length of roads maintained by PWD is divided into four categories – National Highways, State Highways, District Roads and Village Roads. Out of the total length of 1,248 km., 139 km. come under National Highways, 186 km. come under State Highways, 455 km. come under District Roads and 468 km. under Village Roads.

The numbers of registered Motor Vehicles in the district as per Regional Transport Authority (R.T.A.), Government of West Bengal are shown hereunder. Please also note that there are numerous non-registered vehicles as hand pulled rickshaw, battery operated e-rickshaw etc. which is also used for human as well as material transport.

During 2011, a total of 3,15,543 registered motor vehicles are plying on the roads of the district. Out of them 18,425 are goods vehicle, motor cars and jeeps together stands for 67,474, motor cycles and scooters stands for 1,99,980, taxis and contract carriages together stands for 5,190. Besides these, 17,498 auto rickshaws, 239 mini busses, 4,966 stage carriages and 129 tractors and trailers are also registered with the Regional Transport Authorities (RTA). It may be seen from the below table that there is a clear shift of upward utilization of vehicles of all kinds during 2007 to 2011.

Number of Registered Motor Vehicles in South Twenty Four Parganas District

(in number)

Year	Goods Vehicle	Motor car & Jeep	Motor Cycle & Scooter	Taxi & Contract Carriage	Auto Rickshaw	Mini Bus	Stage Carriage	Tractor & Trailer	Other	Total
(1)	(2)	(3)	(4)	(5)	(6)	(7)	(8)	(9)	(10)	(11)
2007	13415	37189	117867	5335	10439	168	3587	81	1744	189825
2008	14862	45732	136222	4720	10516	185	3661	100	1042	217040
2009	15975	50214	151438	4740	10571	197	3841	113	1199	238288
2010	17140	60015	171551	4984	13344	238	4258	128	1434	273092
2011	18425	67474	199980	5190	17498	239	4966	129	1642	315543

(Source : District Statistical Hand Book, South Twenty Four Parganas, 2010-11)

(xiii) Electricity & Power : West Bengal State Electricity Board (WBSEB) is entrusted to supply power to rest of the State except Kolkata Urban Agglomeration. But it is pity that the district of South Twenty Four Parganas is one of the least electrified districts of the State. South Twenty Four Parganas is the only district in West Bengal where the numerous estuaries, rivers and creeks are extant and they are connected with each other by such intricate mesh of channels that the whole tract looks like a tangled network of estuaries, rivers and water courses enclosing a large number islands of various shapes and sizes. This typical topography of the district stands as a barrier to the supply of the traditional electricity to everywhere. So, most of the islands remain in darkness after sunset.

The consumption of electricity in the district during 2006-11 is shown in the table below :

Consumption of Electricity by Different Sectors in South Twenty Four Parganas District

(Thousand K.W.H.)

Year	Domestic	Commer- -cial	Indust- -rial	Public lighting	Agri- cultural irrigation & dewatering	Public Water Works & Sewerage Pump	Railway Traction & Non- Traction	Miscella- neous	Total
(1)	(2)	(3)	(4)	(5)	(6)	(7)	(8)	(9)	(10)
2006-07	296720	76900	235980	2800	280	17430	69640	---	699750
2007-08	315612	72990	250954	9865	253	21635	71679	6630	749618
2008-09	340120	81060	254583	10004	173	23451	75356	6980	791727
2009-10	360027	90023	133903	11948	239	3460	1513	---	601113
2010-11	412549	108148	134075	12956	319	4065	1588	---	673700

(Source : District Statistical Hand Book, South Twenty Four Parganas, 2010-11)

In the year 2010-11, a total of 6,73,700 (in 1,000 KWH) units of electricity was consumed in the district. The largest proportion of electricity consumption is made by domestic consumers (61.24 per cent) followed by industrial consumers (19.90 per cent) and commercial consumers (16.05 per cent).

Gram Panchayat : West Bengal is pioneer in implementation of the Panchayat System. It stands as a role model throughout the country. Since 1978 the Panchyat System has been fully functional in West Bengal. It is a three tier system comprising of the Zilla Parishad at the district level; the Panchayat Samities (PS) at the C.D. Block level and the Gram Panchayat (GP) at the village level which is the lowest level and consists of elected members through adult franchisees from the respective villages which play a vital role as the self-government institution from village to district level having regular elections. These self-governing institutions now take vital roles in the development, planning and implementation from the villages to the district level. Despite few shortcomings, the Panchayat System has changed the village economy, social and political system in West Bengal.

The district of South Twenty Four Parganas has 29 Panchayat Samities, 315 Gram Panchayats, 2,042 villages.

Census and Non-Census Concepts & Definitions

Census Concepts and Definitions

Building : A 'Building' is generally a single structure on the ground. Usually a structure will have four walls and a roof. Sometimes it is made up of more than one component unit which are used or likely to be used as dwellings (residences) or establishments such as shops, business houses, offices, factories, workshops, work sheds, Schools, places of entertainment, places of worship, go-downs, stores etc. It is also possible that building which have component units may be used for a combination of purposes such as shop-cum-residence, workshop-cum-residence, office-cum-residence etc. But in some areas the very nature of construction of houses is such that there may not be any wall. Such is the case of conical structures where entrance is also provided but they may not have any walls. Therefore, such of the conical structures are also treated as separate buildings.

Pucca Houses : Houses, the walls and roof of which are made of permanent materials. The material of walls can be any one from the following, namely, Stones (duly packed with lime or cement mortar), G.I/metal/asbestos sheets, Burnt bricks, Cement bricks, Concrete. Roof may be made of from any one of the following materials, namely, Machine-made tiles, Cement tiles, Burnt bricks, Cement bricks, Stone, Slate, G.I/Metal/Asbestos sheets, Concrete. Such houses are treated as Pucca house.

Kutch Houses : Houses in which both walls and roof are made of materials, which have to be replaced frequently. Walls may be made from any one of the following temporary materials, namely, grass, un-burnt bricks, bamboos, mud, grass, reeds, thatch, plastic/polythene, loosed packed stone, etc. Such houses are treated as Kutch house.

Dwelling Room : A room is treated as a dwelling room if it has walls with a doorway and a roof and should be wide and long enough for a person to sleep in, i.e. it should have a length of not less than 2 meters and a breadth of at least 1.5 meters and a height of 2 meters. A dwelling room would include living room, bedroom, dining room, drawing room, study room, servant's room and other habitable rooms. Kitchen, bathroom, latrine, store room, passageway and verandah which are not normally usable for living are not considered as dwelling rooms. A room, used for multipurpose such as sleeping, sitting, dining, storing, cooking, etc., is regarded as a dwelling room. In a situation where a Census house is used as a shop or office, etc., and the household also stays in it then the room is not considered as a dwelling room. But if a garage or servant quarter is used by a servant and if she/ he also lives in it as a separate household then this has been considered as a dwelling room available to the servant's household. Tent or conical shaped hut if used for living by any household is also considered as dwelling room. A dwelling room, which is shared by more than one household, has not been counted for any of them. If two households have a dwelling room each but in addition also share a common dwelling room, then the common room has not been counted for either of the households.

Census House : A 'Census House' is a building or part of a building used or recognized as a separate unit because of having a separate main entrance from the road or common courtyard or staircase, etc. It may be occupied or vacant. It may be used for residential or non-residential purpose or both. If a building has a number of Flats or Blocks/Wings, which are independent of one another having separate entrances of their own from the road or a common staircase or a common courtyard leading to a main gate, these are considered as a separate Census house.

Village : The basic unit for rural areas is the revenue village, which has definite surveyed boundaries. The revenue village may comprise of one or more hamlets but the entire village is treated as one unit for presentation of data. In un-surveyed areas, like villages within forest areas, each habitation area with locally recognized boundaries is treated as one village.

Rural-Urban area : The data in the Census are presented separately for rural and urban areas. The unit of classification in this regard is 'town' for urban areas and 'village' for

rural areas. The urban area comprises two types of towns viz. Statutory towns and Census towns. In the Census of India 2011, the definition of urban area adopted is as follows :

(a) Statutory Towns : All places with a municipality, corporation, cantonment board or notified town area committee etc. are known as statutory towns.

(b) Census Towns : All other places satisfying the following three criteria simultaneously are treated as Census Towns.

i) A minimum population of 5,000;

ii) At least 75 per cent of male working population engaged in non-agricultural pursuits;
and

iii) A density of population of at least 400 per sq. km. (1,000 per sq. mile)

For identification of places which would qualify to be classified as 'urban' all villages, which, as per the 2001 Census had a population of 4,000 and above, a population density of 400 persons per sq. km. and having at least 75 per cent of male working population engaged in non-agricultural activity were considered. To work out the proportion of male working population referred to above against b) (ii), the data relating to main workers were taken into account. In addition the above stated towns, urban areas also constitutes of OGs which are the parts of UAs.

Urban Agglomeration : An Urban Agglomeration is a continuous urban spread constituting a town and its adjoining urban outgrowths (OGs) or two or more physically contiguous towns together with or without urban outgrowths of such towns. In some cases, railway colonies, university campuses, port areas, military camps etc. may come up near a statutory town outside its statutory limits but within the revenue limits of a village or villages contiguous to the town. Each such individual area by itself may not satisfy the minimum population limit to qualify it to be treated as an independent urban unit but may qualify to be clubbed with the existing town as their continuous urban spread (i.e. an Out Growth). Each such town together with its outgrowth (s) is treated as an integrated urban area and is designated as an 'Urban Agglomeration'. For the purpose of delineation of Urban Agglomerations during Census of India 2011, following criteria has been adopted:

(a) The core town or at least one of the constituent towns of an urban agglomeration should necessarily be a statutory town; and

(b) The total population of an Urban Agglomeration (i.e. all the constituents put together) should not be less than 20,000 as per the 2001 Census. In varying local conditions, there were similar other combinations which have been treated as urban agglomerations satisfying the basic condition of contiguity.

Out Growth (OG) : The outgrowth is a viable unit such as a village or a hamlet or an enumeration block and clearly identifiable in terms of its boundaries and location. While determining the outgrowth of a town, it has been ensured that it possesses the urban features in terms of infrastructure and amenities such as pucca roads, electricity, taps, drainage system for disposal of waste water etc. educational institutions, post offices, medical facilities, banks etc. and physically contiguous with the core town of the UA.

City : Towns with population of 100,000 and above are called cities.

Household : A 'household' is usually a group of persons who normally live together and take their meals from a common kitchen unless the exigencies of work prevent any of them from doing so. Persons in a household may be related or unrelated or a mix of both. However, if a group of unrelated persons live in a Census house but do not take their meals from the common kitchen, then they are not constituent of a common household. Each such person was to be treated as a separate household. The important link in finding out whether it was a household or not was a common kitchen/common cooking.

There may be one member households, two member households or multi-member households.

Institutional Household : A group of unrelated persons who live in an institution and take their meals from a common kitchen is called an Institutional Household. Examples of Institutional Households are boarding houses, messes, hostels, hotels, rescue homes, observation homes, beggar's homes, jails, ashrams, old age homes, children homes, orphanages, etc. To make the definition more clearly perceptible to the enumerators at the Census 2011, it was specifically mentioned that this category or households would cover only those households where a group of unrelated persons live in an institution and share a common kitchen.

Houseless Household : Households who do not live in buildings or Census houses but live in the open or roadside, pavements, in hume pipes, under flyovers and staircases, or in the open in places of worship, *mandaps*, railway platforms, etc., are treated as Houseless Households.

Scheduled Castes and Scheduled Tribes :

The list of Scheduled Castes and Scheduled Tribes applicable for West Bengal is given hereunder :

: List of Scheduled Castes (Census 2011) :

- | | |
|----------------------------------------------------------------------|---------------------------|
| 1 Bagdi, Duley | 2 Bahelia |
| 3 Baiti | 4 Bantar |
| 5 Bauri | 6 Beldar |
| 7 Bhogta | 8 Bhuimali |
| 9 Bhuiya | 10 Bind |
| 11 Chamar, Charmakar, Mochi, Muchi, Rabidas, Ruidas, Rishi | |
| 12 Chaupal | 13 Dabgar |
| 14 Damai (Nepali) | 15 Dhoba, Dhobi |
| 16 Doai | 17 Dom, Dhangad |
| 18 Dosadh, Dusadh, Dhari, Dharhi | 19 Ghasi |
| 20 Gonrhi | 21 Halalkhor |
| 22 Hari, Mehtar, Mehtor, Bhangi, Balmiki | 23 Jalia Kaibartta |
| 24 Jhalo-Malo, Malo | 25 Kadar |
| 26 Kami (Nepali) | 27 Kandra |
| 28 Kanjar | 29 Kaora |
| 30 Karenga, Koranga | 31 Kaur |
| 32 Keot, Keyot | 33 Khaira |
| 34 Khatik | 35 Koch |
| 36 Konai | 37 Konwar |
| 38 Kotal | 39 Kurariar |
| 40 Lalbegi | 41 Lohar |
| 42 Mahar | 43 Mal |
| 44 Mallah | 45 Musahar |
| 46 Namasudra | 47 Nat |
| 48 Nuniya | 49 Paliya |
| 50 Pan, Sawasi | 51 Pasi |
| 52 Patni | 53 Pod, Poundra |
| 54 Rajbanshi | 55 Rajwar |
| 56 Sarki (Nepali) | 57 Sunri (excluding Saha) |
| 58 Tiyar | 59 Turi |
| 60 Chain (in Malda, Murshidabad, Nadia & Dakshin Dinajpur districts) | |

: List of Scheduled Tribes (Census 2011) :

1	Asur	2	Baiga
3	Bedia, Bediya	4	Bhumij
5	Bhutia, Sherpa, Toto, Dukpa, Kagatay, Tibetan, Yolmo		
6	Birhor	7	Birjia
8	Chakma	9	Chero
10	Chik Baraik	11	Garo
12	Gond	13	Gorait
14	Hajang	15	Ho
16	Karmali	17	Kharwar
18	Khond	19	Kisan
20	Kora	21	Korwa
22	Lepcha	23	Lodha, Kheria, Kharia
24	Lohara, Lohra, Lohar	25	Magh
26	Mahali	27	Mahli
28	Mal Pahariya	29	Mech
30	Mru	31	Munda
32	Nagesia	33	Oraon
34	Parhaiya	35	Rabha
36	Santal	37	Sauria Paharia
38	Savar	39	Limbu (Subba)
40	Tamang		

Language and Mother Tongue : As per the Census concept, each language is a group of mother tongues. The Census questionnaire collects information on the mother tongue of each person. Mother tongue is the language spoken in childhood by the person's mother to the person. If the mother died in infancy, the language mainly spoken in the person's home in childhood will be the mother tongue. In the case of infants and deaf mutes, the language usually spoken by the mother is considered as mother tongue. It is not necessary that the language spoken as mother tongue should have a script. The mother tongues returned by the respondents in Census are classified and grouped under appropriate languages according to their linguistic characteristics.

Literate : A person aged 7 years and above who can both read and write with understanding in any language is taken as literate. A person who can only read but cannot write is not literate. It is not necessary that to be considered as literate, a person should have received any formal education or passed any minimum educational standard. Literacy could have been achieved through adult literacy classes or through any non-formal educational system. People who are blind and can read in Braille are treated as literates.

Literacy Rate : Literacy rate of the population is defined as the percentage of literates in the age-group seven years and above. For different age-groups the percentage of literates in that age-group gives the literacy rate.

Educational level : The highest level of education a person has completed.

Work : Work is defined as participation in any economically productive activity with or without compensation, wages or profit. Such participation may be physical and/or mental in nature. Work involves not only actual work but also includes effective supervision and direction of work. It even includes part time help or unpaid work on farm, family enterprise or in any other economic activity. All persons engaged in 'work' as defined above are workers. The main point to note is that the activity should be economically productive. Reference period for determining a person as worker and non-worker is one year preceding the date of enumeration.

Main Worker : A person who has worked for major part of the reference period (i.e. six months or more during the last one year preceding the date of enumeration) in any economically productive activity is termed as 'main worker'.

Marginal Worker : A person who worked for 3 months or less but less than six months of the reference period (i.e. in the last one year preceding the date of enumeration) in any economic activity is termed as 'marginal worker'.

Non-Worker : A person who has not worked at all in any economically productive activity during the reference period (i.e. last one year preceding the date of enumeration) is termed as 'non-worker'.

Cultivator : For purposes of the Census, a person is classified as cultivator if he or she is engaged in cultivation of land owned or from government or from private persons or institutions for payment in money, kind or share. Cultivation also includes effective supervision or direction in cultivation. Cultivation involves ploughing, sowing, harvesting and production of cereals and millet crops such as wheat, paddy, *jowar*, *bajra*, *ragi*, etc., and other crops such as sugarcane, tobacco, ground-nuts, tapioca, etc., and pulses, raw jute and kindred fiber crop, cotton, cinchona and other medicinal plants, fruit growing, vegetable growing or keeping orchards or groves, etc. Cultivation does not include the plantation crops like – tea, coffee, rubber, coconut and betel nuts (*areca*). The workers engaged in Plantation crops are recorded under "other workers".

Agricultural Labourer : A person who works on another person's land for wages in cash or kind or share is regarded as an agricultural labourer. She/he has no risk in the cultivation, but merely works on another person's land for wages. An agricultural labourer has no right of lease or contract on land on which she/he works.

Household Industry Worker : Household industry is defined as an industry conducted by one or more members of the household at home or within the village in rural areas and only within the precincts of the house where the household lives in urban areas. The larger proportion of workers in household industry should consist of members of the household. The industry should not be run on the scale of a registered factory which would qualify or has to be registered under the Indian Factories Act and should be engaged in manufacturing, processing, servicing and repairs of goods. The activity relate to production, processing, servicing, repairing or making and selling of goods. It does not include professions such as a pleader, Doctor, Musician, Dancer, Waterman, Astrologer, Dhobi, Barber, etc. or merely trade or business, even if such professions, trade or services are run at home by members of the household.

Other Worker : A person, who has been engaged in some economic activity during the last year of reference period but not as a cultivator or agricultural labourer or worker in Household Industry. The type of workers that come under this category include all government servants, municipal employees, teachers, factory workers, plantation workers, those engaged in trade, commerce, business, transport, banking, mining, construction, political or social work, priests, entertainment artists, etc. In fact, all those workers other than cultivators or agricultural labourers or household industry workers are 'Other Workers'.

Work Participation Rate : Percentage of Workers (Main+Marginal) to total population.

Population Density : Population density is the number of persons inhabited per square kilometer of the area.

Age : Age is measured in terms of the completed number of years.

Sex Ratio : Number of females per 1,000 males in a population.

Non-Census Concepts and Definitions

Civic status of urban units : Civic Status of a town/city is determined on the basis of Civic Administrative Authority of the town e.g., Municipal Corporation/Corporation, Municipal Committee/Municipal council, Municipality etc.

Size class of U.A./town : Size-class of U.A./Town is based on the population size of the U.A./City/Town.

U.A.s/Towns with 100,000 and above population is classified as Class I U.A.s/Towns. Towns with 50,000 to 99,999 population are classified as Class II towns, 20,000 to 49,999 population are Class III towns, population with 10,000 to 19,999 are Class IV towns, population with 5,000 and 9,999 are Class V towns and towns with less than 5,000 population are Class VI towns.

Slum area : The Slum Areas (Improvement and Clearance) Act, 1956, which was enacted by the Central Government defined slums as (a) Areas where buildings are in any respect unfit for human habitation; or (b) are by reasons of dilapidation, overcrowding, faulty arrangement and design of such buildings, narrowness or faulty arrangement of streets, lack of ventilation, light or sanitation facilities, or any combination of these factors, are detrimental to safety, health or morals.

Mega City : The concept of 'Mega City' is a recent phenomenon in the Urban Sociology and is defined in term of metropolitan city in the form of large size, problem of management of civic amenities and capacity to absorb the relatively high growth of population. Indian Census in 1991 treated the population size of 5 million and above as the cutoff point to identify a place as the Mega City. Whereas, for the purpose of inclusion in Centrally Sponsored Scheme for Infrastructure Development in Mega Cities the Ministry of Urban Affairs and employment, Department of Urban Development adopted the criteria of 4 million and above population as per 1991 Census for Mega Cities. In 2001 Census, cities with 10 million and above population have been treated as Mega Cities and the same criteria of population have been adopted in 2011 Census.

Concepts used in VD and TD of DCHB :

1. Educational Amenities : The type of different educational facilities available in the village is given in numbers. Both Government and private educational facilities/institutions are considered for this-purpose. If there are composite schools like Middle schools with Primary classes, or Secondary schools with middle classes, these are included in the number of Primary and Middle schools respectively. For example, if in a village there are two Primary schools and one Middle school with primary classes, the number of Primary schools in the village are given as three and that of Middle school as one even though there may be only three educational institutions. So also in case of Secondary schools. For better understanding, the distinctiveness of different types of schools is depicted hereunder :

1.1 Pre-primary (PP) : Now-a-days, the children are sent to schools at a very early stage. Lot of pre-primary schools, private schools in particular, has come up in villages and towns. These may or may not be recognized by the competent authorities. Even many Secondary schools have classes starting from preprimary level. Pre-primary classes include Nursery, K.G., Pre-basic, Play school, etc.

1.2 Primary School (P) : Schools providing education from Standard 1 and upward up to and inclusive of Standard V are classified as Primary Schools.

1.3 Middle School (M) : Schools providing education from Standard VI and upward up to and inclusive of Standard VIII are classified as Middle Schools. A School with Class 1 to VIII is treated as two units, i.e. one Primary School and one Middle School.

1.4 Secondary School (S) : Schools providing education from Standard IX and upwards up to and inclusive of Standard X are classified as Secondary Schools. A composite school

with 1 to X standard is treated as three separate units and counted separately under the categories of Primary School, Middle School and Secondary School.

1.5 Senior Secondary School (SS) : Schools and colleges that provide education for Standards XI and XII and first and second year of the Pre-University Course fall under this category. There are Senior Secondary Schools with Standard I and upwards up to Standard XII.

1.6. Degree College :

(i) Arts/Science/Commerce : These are all educational institutions that provide post-PUC level education leading to University degree/diploma in any subject or combination of subjects and also post-graduate levels of education. The college offering courses in Arts, Science or Commerce either separately or in combination are covered under this category.

(ii) Engineering College (E) : It is a graduate/post-graduate degree college providing Bachelor of Engineering (BE) or Bachelor of Technology (B. Tech.) or post-graduate engineering degrees like M. Tech.

(iii) Medical Colleges : These are graduate/post-graduate degree colleges providing MBBS or equivalent degree in alternative medicine like Ayurveda, Unani, Homeopathy etc. or post-graduate medical degrees like M.D or equivalent in the above branches of medicine.

1.7. Management College/Institute (MI) : It offers courses like Diploma in Management, Post-Graduate Diploma in Management, Masters of Business Administration (MBA) and specializations in different disciplines of Management like Marketing, Human Resources Development (HRD) etc.

1.8. Polytechnic (Pt) : An Institution providing certificate/diploma (not equivalent to degree) in any technical subject like engineering, vocational courses like embroidery, fashion designing etc. It may be Government or Private.

1.9. Vocational School/ITI : It is a vocational training institute imparting trainings in specific fields acquiring necessary skill, which will make the trainees employable or create them opportunities of self-employment. Trainings offered by Industrial Training Institutes (ITI) fall under this category.

1.10. Non-formal Education/Training Centre (NFTC) : Non-vocational education centers, established by the Central and State Governments provide educational facilities to the interested persons irrespective of educational qualification, and age. These education centers are open to all.

1.11. Special School for Disabled : There are Government and Government recognized institutions/organizations engaged for providing education to different groups of disabled persons.

2. Medical Facilities :

2.1 Hospital-Allopathic and Hospital-Alternative medicine : A hospital is an Institution, where sick or injured are given medical or surgical care. Bed strength differs from hospital to hospital ranging from 31 to 500 depending upon whether these are sub-district, sub-divisional or district hospitals. If there are hospitals providing facilities under different systems of medicines such as, Allopathy, Ayurveda, Unani and Homeopathy etc. these details are given separately.

(a) Allopathy : The system of medical practice, which treats disease by the use of remedies which produce effects different from those produced by the disease under treatment.

(b) Ayurveda : Ayurveda means 'Science of life'. The philosophy of Ayurveda is based on the theory of *Pancha Mahabhootas* (Five elements) of which all the objects and living bodies are composed of. The combinations of these five elements are represented in the

form of Tridosha : Vata, Pitta and Kapha. These three 'doshas' are physiological entities of living beings. Ayurveda developed into eight distinct specialities, i.e., Internal Medicine, Pediatrics, Psychiatry, Eye and ENT, Surgery, Toxicology, Geriatrics and Science of virility. Two types of treatments, Preventive and Curative, are given in Ayurveda.

(c) Unani : Treatment of Unani consists of three components, namely, preventive, promotive and curative. Unani system of medicine has been found to be efficacious in conditions like Rheumatic Arthritis. Jaundice, Filariasis, Eczema, Sinusitis and Bronchial Asthma. For the prevention of the disease and promotion of health, the Unani System emphasizes six essentials: pure air, food and water, physical movement and rest, psychic movement and rest, sleep and wakefulness and retention of useful materials and evacuation of waste materials from the body.

(d) Homoeopathy : Treatment in Homoeopathy, which is holistic in nature, focuses on an individual's response to a specific environment. Homoeopathic medicines are prepared mainly from natural substances such as plant products, minerals and animal sources. Homoeopathic medicines do not have any toxic, poisonous or side effects. Homoeopathic treatment is economical as well and has a very broad public acceptance.

2.2 Community Health Centre (CHC) : Community Health Centres are designed to provide referral health care for cases from PHC and those in need of specialist health care approaching the CHC directly. 4 PHCs are included under each CHC thus catering approximately 80,000 populations in tribal/hilly areas and 1,20,000 populations for plain areas. CHC is a 30 bedded hospital providing specialist care in Medicine, Obstetrics and Gynaecology, Surgery and Paediatrics.

2.3 Primary Health Centre (PHC) : A Primary Health Centre is the first contact point between a village community and the Government medical officer. A PHC covers a population of 20,000 in hilly, tribal or difficult areas and 30,000 populations in plain areas with 4-6 indoor/observation beds. It acts as a referral unit for 6 sub-centres. It has a medical officer and para medical staff.

2.4 Primary Health Sub-Centre (PHS) : A Primary Health Sub-centre is the first contact point between the primary health care system and the community. As per the population norms, one PHS is established for every 5,000 population in plain areas and 3,000 populations in hilly/tribal/desert areas. Each PHS has a sanctioned strength of one male and one female health worker.

2.5 Maternity and Child Welfare Centre (MCW) : It provides pre-natal and post-natal services for both mother and child. The services include regular check-up of pregnant women, giving folic tablets, counseling, delivery, immunization of children with check-up etc.

2.6 TB Clinic (TBC) : The diagnosis and treatment of TB are functions of the general health services and hence it is a part and parcel of Primary Health Care. Specialized units such as the District Tuberculosis Centre (DTC) act as referral centres. TB clinics are established by the Government of India under the National Tuberculosis Control Programme and implemented through a network of DTC. The DTC is the nodal point for TB control activities in the district and it also functions as a specialized referral centre. The functions of sub-district level Tuberculosis Unit (TU) are implementation, monitoring and supervision of TB control activities in its designated geographical areas.

2.7 Health Centre : Clinic where medicine and medical supplies are dispensed. It has no in-patient facility. A clinic (or an outpatient clinic) is a small private or public health facility that is devoted to the care of outpatients, often in a community, in contrast to larger hospitals, which also treat inpatients.

2.8 Dispensary : Place where patients are treated and medicines provided but with no in-patient facility. Immunizations, MCH Services and sometimes pathological tests are carried out here. It may be of allopathic or any alternative medicine.

2.9 Veterinary Hospital : Mostly run by the State Government or local body for treatment and preventive measures against diseases of domestic animals like cows, buffaloes etc. in rural areas.

2.10 Mobile Health Clinic : These are Mobile vans well equipped with a range of health services to villages located far away from the CHCs, PHCs or any public health sources. The vans visit villages on designated days to deliver the health care services. The services generally offered are OPD, ante-natal and post-natal, B.P. examination, X-ray, ECG, Immunization, First Aid etc.

2.11 Family Welfare Centre : Check-up and counseling is provided to the pregnant and married women regarding small family norm and devices for having a small family. Temporary and permanent contraceptive devices are provided here.

2.12 Nursing Home : A nursing home is a long-term care facility licensed by the state that offers 24-hour room and board and health care services including basic and skilled nursing care, rehabilitation and a full range of other therapies., treatments and programs to old and sick people. The difference between a hospital and a nursing home is that a nursing home gives importance to convalescence from a disease while a hospital gives medical treatment for the disease.

2.13 Medicine Shop : A shop which sells drugs and medicines of any system of medicine viz. allopathic, homeopathic, ayurvedic or unani medicines, is considered as a medicine shop. Sometimes some shops and Paan shops also keep ordinary medicines, like Crocin, Burnol etc. These shops are not taken as medicine shops.

3. Drinking water : The following are the main source of drinking water facility(ies) available in the village.

3.1 Tap Water-treated : This source of drinking water refers to a source of drinking water which is provided to the villagers through pipes within their premises or to the villagers through common taps (public taps/community water points) by the Government departments, local bodies, panchayats, public or private estate agencies, etc. after treatment. Such a source is treated as 'Tap water from treated source'.

3.2 Tap Water-un-treated : If the villagers are drawing drinking water through pipes either directly from a well or bore well or after pumping the well or tube well water, or the water is supplied through pipes to the households of the village or through public taps without treatment. Such a source is treated as 'Tap water from un-treated source'.

3.3 Covered Well (CW) : A well that is (1) covered on sides from run-off water (i.e. excess water from rain, snowmelt or other sources flows over the land) through a wall lining or casting that is raised above ground level on a platform that diverts spilled water away from the well and (2) covered so that bird droppings and animals cannot fall down the hole. It is considered as covered well.

3.4 Un-covered Well (UW) : A well which is (1) un-covered on sides from runoff water, (2) un-covered from bird droppings and animals; or (3) both.

3.5 Hand Pump (HP) : Hand pump means where ground water is taken out manually by operating a hand pump.

3.6 Tube Well/Borehole (TW) : Tube well denotes the ground water source from where ground water is taken out through electrical or diesel pump. Spring, River/Canal, Tank/Pond/Lark are self-explanatory.

4. Community Toilet Complex : Community Toilet may be constructed and maintained by Gram Panchayats or Private NGOs like Sulabh Sauchalaya or likes.

5. Rural Sanitary Mart or Sanitary Hardware Outlet (RSM) : It is an outlet dealing with the materials, hardware and designs required for the construction of not only sanitary latrines but other sanitary facilities such as compost pit, washing platform and other

sanitation and hygiene accessories required for individuals, households and the environment in the rural areas.

6. Community bio-gas or recycle of waste for productive use : Many of the solid wastes having economic values but put for disposal can be recycled for reuse. For example, food, cow dung, leaves, vegetable, paper, wood, plastics, old cloth etc. However, some of the wastes are not recyclable. These are carbon paper, thermo coal etc. When recyclable solid wastes are subjected to decomposition, bio-gas could be produced under favourable conditions. These systems of recycling may be there at the village level organized by Gram Panchayats with technical support from Governments or non-government organizations.

7. Communication and Transport Facilities :

7.1 Post Office (PO) : Self-explanatory.

7.2 Sub-Post Office (SPO) : Sub-post office includes Extra Departmental Post Offices and those providing franchise postal services and also part time services in lieu of some honorarium. The limited postal services include sale of stamps, receipt of letters and money orders and also distribution of letters.

7.3 Post & Telegraph Office (PTO) : Telegraph office is set up by the Government to enable people to send or receive telegrams. If the phonogram facility is available (though the Telegraph office may not be equipped with Morse Code Transmitters), the village is considered to be having telegraph facility.

7.4 Telephones (landlines) : If the village is having the Public Call Office (PCO) either run by the Post Office or by individuals or by a private shop, then the village is considered to be having telephone facility.

7.5 Public Call Office (PCO)/Mobile PCO : Self-explanatory.

7.6 Mobile Phone Coverage : Mobile phones are now very common particularly in urban areas. Some villages by virtue of being in close proximity to the urban areas also enjoy the benefits of the mobile phone services. Even if a few villagers avail the services of mobile phones, then the village is considered to be having access to mobile phone.

7.7 Internet Cafes/Common Service Centres (CSC) : If the village is having the facility of Cyber Cafes or shops owned by private individuals providing the facility of surfing of the internet, then the village is considered to be having access to internet/cyber cafe facility. Government of India formulated the scheme of CSC with the vision of providing all government services in an integrated manner at the door step of the citizen at an affordable cost even in the remotest corners of the country through a combination of it based as well as non-IT based services.

7.8 National Highway (NH) : These are main highways running through the length and breadth of the country. Each NH is numbered like NH-1, NH-2 for easy identification.

7.9 State Highway (SH) : These are roads of a state linking district headquarters and important cities within a State and connecting them with NHs or Highways of the neighboring States.

7.10 Major District Roads (MDR) : These are important roads within a district, serving areas of production and markets and connecting these with each other or with the main Highways.

7.11 Other District Roads (ODR) : These are roads serving rural areas of production and providing them with outlet to market centres, taluka headquarters, block development headquarters or other main roads.

7.12 Village Road : The approach to village refers to the state of road etc. leading to the village. This is to see whether the village is approachable both in fair and foul weather, and whether it is inaccessible only for some time in the year.

7.13. Black-Topped (Pucca) Road (BTR) : A road provided with a bituminous surfacing.

7.14 Gravel (Kuchha) Road (GR) : A road constructed using well compacted crushed rock or gravel material (coarse sand, small stones), which is fairly resilient and does not become slippery when wet.

7.15 Water Bound Macadam (WBM) : This is the road layer made of crushed or broken mixture of sand and rock fragments mechanically interlocked by rolling and voids filled with screening and binding material with the assistance of water.

7.16 Foot Path (FP) : A trodden path for the use by pedestrians and in some cases bicycles. The Foot Paths are not suitable for vehicular traffic except bicycles in some cases. Most of the interior/forest villages are connected by Foot Paths.

8. Banks and Credit Societies : Banking facility means a place where a person can operate a bank account.

8.1 Commercial Bank (CB) : These may be banks wholly owned by the Government of India. or by Indian or Foreign Companies.

8.2 Cooperative Banks (Coop. B) : A co-operative bank is a financial entity which belongs to its members, who are at the same time the owners and the customers of their bank. Cooperative banks are often created by persons belonging to the some local or professional community or sharing a common interest. These banks are registered under the Cooperative Societies Act. The cooperative banks are regulated by RBI and are covered by the Banking Regulations Act, 1949.

8.3 Agricultural Credit Society (ACS) : Major objectives of the ACS are to supply agricultural credit to meet the requirements of funds for agricultural production, the distribution of essential consumer commodities, the provision of storage and marketing facilities and for light agricultural implements and machinery.

8.4 Non-Agricultural Credit Society (NCS) : These societies include consumer cooperative societies and also credit cooperative societies of certain categories of persons like teachers, health workers etc.

9. Miscellaneous Facilities :

9.1 Self-help Group (SHG) : Self-Help Groups are groups of between 10-25 women created by either NGOs or under the SGSY (*Swarnjayanti Gram Swarozgar Yojana*) for the purposes of meeting local credit needs. They are sometimes called *Mahila Mandals* in villages.

9.2. Public Distribution System (PDS) Shop : The shops through which some essential commodities are sold by the government at subsidized rates. They may also be known as ration shops and control shops.

9.3. Mandis/Regular Market : These are those clusters of shops with or without fixed premises which are open on at least six days a week and opens at least from morning hours to dusk.

9.4. Weekly Haat : These are those clusters of shops with or without fixed premises which are open once a week.

9.5. Agricultural Marketing Society : It is a common platform to analyse the issues among all the individuals and institutions in the field of agricultural marketing.

9.6. Nutrition Centre : Integrated Child Development Services (ICDS) : The Integrated Child Development Services (ICDS) Scheme set up by the Government of India with the objective of providing following package of services to the children under 6 years and pregnant and lactating mothers in villages such as; Immunization, Health Check-up, Referral Services, Pre-school Non-formal Education and Nutrition & Health Education.

9.7. Anganwadi Centre : Each centre under the ICDS scheme is run by an Anganwadi Worker. One Anganwadi worker is appointed for specified population of the village. They are basically local women. They are assisted by Anganwadi helper. They provide pre-school non-formal education at the Centre and provide food to the children.

9.8. Accredited Social Health Activist (ASHA) : ASHA is a health activist in the community who will create awareness on health and its social determinants and mobilize the community towards local health planning and increased utilization and accountability of the existing health services. She would be a promoter of good health practices. She will also provide a minimum package of curative care as appropriate and feasible for that level and make timely referrals. She will act as a motivator of different types of health related activities. Unlike ANM, she will not be involved in any clinical activities like immunization.

9.9. Sports Club/Recreation Centre : Indoor and out-door games are arranged by the Club and activities like wrestling, Judo Karate etc. are also done there.

9.10. Cinema/Video Hall (CV) : If regular cinema houses licensed by Government are available, then the town/village is considered to be having the facility of Cinema Hall. Video hall owners screen films in their own or hired premises.

9.11. Public Library : Books are kept there which can be accessed by the public on loan basis. These may be sponsored by Government or Local Body or *Panchayat* or any influential person. Free service or nominal charges are made for using the facility.

9.12. Public Reading Room : Here the public may read newspapers and magazines. These may be sponsored by Government or Local Body or *Panchayat* or any influential person.

9.13. Newspaper Supply : The availability of the Newspaper(s), both in English or vernacular, in the village is considered to having the said facility.

10. Availability of Electricity/Power : If power is actually available, whatever may be the form of its use, it is indicated affirmative. If the village is having electricity for domestic purposes and the residents are using the same for domestic use, then it is considered that domestic power supply is available. If the electricity authority has not given domestic supply to the households on their request and people are using unauthorized electricity either by stealthily or misuse the supply meant for agricultural or industrial purposes, then it is not considered as availability of electricity for domestic purposes. However, if the village goes out of power due to temporary technical problems such as, transformer failures, theft of electrical equipment, etc. it is considered that electricity is available. Supply of electricity is considered available even when there is a temporary ban on new domestic connections. Connections to residential houses, bungalows, clubs, hostels and hospitals run on non-commercial basis, charitable, educational and religious institutions are included in the domestic category.

10.1 Power Supply for domestic use : This category includes electricity used only for domestic consumption.

10.2 Power supply for agricultural use : This category includes all electricity connections given to the farmers for conducting various agricultural activities including irrigation.

10.3 Power supply for commercial use : This category includes electricity connections given for workshops, industries etc. or for any commercial purposes.

10.4 Power supply for all uses : This category includes electricity connection is available for domestic use, agricultural use, and for any commercial purposes.

11. Land Use Pattern : The land use area of the villages is given in hectares. The land use patterns in the Village Directory conform to the pattern of classification of land use as recommended by the Ministry of Agriculture, Government of India. The Ministry has

recommended the maintenance of records of land use pattern under the 9 categories as indicated in the Village Directory.

12. System of Drainage : Generally, by drainage system, we mean the network of mains and branches of underground conduits for the conveyance of sewerage to the point of disposal. Sewers that carry only household and industrial wastage are called separate sewers; those that carry storm water from roofs, streets and other surfaces are known as storm water drains, while those carrying both sewage and storm water are called combined sewers. However, in towns, which are not provided with such underground sewerage system, it is mentioned whether it has open drainage system. There may be possibility of the town having both closed as well as open drainage systems.

13. Type of Latrines : The data on various types of latrines both public and private together are collected. The three types of latrines considered here are, Pit Latrine, Flush/Pour Flush Latrine and Service Latrine.

(i) Pit System : The latrines are attached to the pit that is dug into the ground for the reception of night soil, are reckoned as pit latrine.

(ii) Flush/pour flush : A flush latrine uses a cistern or holding tank for flushing water and has a water seal, which is a U-shaped pipe, below the seat or squatting pan that prevents the passage of flies and odours. A pour flush latrine uses a water seal, but unlike a flush latrine, a pour flush latrine uses water poured by hand for flushing (no cistern is used).

(iii) Service : Type of latrine from where night soil is removed manually by scavengers. All other types of latrines are covered under "Others" category.

14. Protected Water Supply - Source and capacity of Storage system : There are various sources of water supply and its storage system in the town.

14.1 Service Reservoir : A service reservoir is a water storage container that holds clean water after it has been treated in a water plant, and before it is piped to the end users. These containers are covered, and are designed to keep the water safe from contamination. Their main purpose is to provide a buffer within the water supply system so that water supplies can be maintained across periods of varying demand.

14.2 River Infiltration Gallery : Infiltration Galleries are capable of supplying large quantities of water, and are used where wells are unable to supply water needs, i.e. where an impermeable rock barrier affects well efficiency, or where surface water sources are too shallow for intake screens. Infiltration galleries are one or more horizontal screens placed adjacent to (on-shore), or directly underneath (bed-mounted), a surface water source.

14.3 Bore Well Pumping System : A bore well is a well of 6" to 12" in diameter drilled into the earth for retrieving water. The depth of a bore well can vary from 50 feet to 3000 feet. Water is pumped out to surface through electricity/generator.

14.4 Pressure Tank : Tank that is used to ensure consistent water pressure and for storage of water. Usually located in basement of house but sometimes (in older settings) located in well pit.

15. Road Lighting (Points) : Road lighting means the number of street lights that are maintained in the town.

16. Home Orphanage : Orphanage is the name to describe a residential institution devoted to the care of orphans – children whose parents are deceased or otherwise unable to care for them. Parents, and sometimes grandparents, are legally responsible for supporting children, but in the absence of these or other relatives willing to care for the children, they become a ward of the state, and orphanages are a way of providing for their care and housing.

17. Working Women's Hostel : These may be recognised or non-recognised by any public authority. The data on number of working women's hostels available in the town are collected with number of seats.

18. Old Age Home : There are two types of Old Age Homes in India. One is the "Free" type which cares for the destitute old people who have no one else to care for them. They are given shelter, food, clothing and medical care. The second type is the "Paid" home where care is provided for a fee. Nowadays, such "Retirement" homes have become very popular in India and they are well worth considering.

19. Stadium : A stadium is a place, or venue, for (mostly) outdoor sports, concerts or other events, consisting of a field or stage partly or completely surrounded by a structure designed to allow spectators to stand or sit and view the event.

20. Auditorium/Community Hall : These are the places where meetings, social functions etc. are organised.

**Analysis of Data
Census Findings**

and

Inset Tables

**Based on Primary Census Abstract (Tables 1-35)
Village and Town Directory Data (Tables 36-45)**

Census Findings

(a) Distribution of Population in Rural and Urban Areas :

The total population of South Twenty Four Parganas district as per 2011 Census is 81,61,961 of which 60,74,188 are from rural areas and 2,087,773 are from urban areas. The population distribution of South Twenty Four Parganas district for the last six decade is shown in Table 1 below :

Table 1 : RURAL AND URBAN POPULATION IN SOUTH TWENTY FOUR PARGANAS DISTRICT WITH PERCENTAGE TO TOTAL POPULATION IN BRACKET (1951-2011)

Sector/Census	1951	1961	1971	1981	1991	2001	2011
Year	1951	1961	1971	1981	1991	2001	2011
1	2	3	4	5	6	7	8
Total	2087414	2729269	3663788	4388102	5715030	6906689	8161961
Rural	1991787 (95.4)	2539897 (93.1)	3354063 (91.5)	3861826 (88.0)	4954653 (86.7)	5820469 (84.3)	6074188 (74.4)
Urban	95627 (4.6)	189372 (6.9)	309725 (8.5)	526276 (12.0)	760377 (13.3)	1086220 (15.7)	2087773 (25.6)

It can be observed from the above Table that the total population of the district has increased steadily from 1951 to 2011. The percentage of rural population has gradually decreasing from 95.4 in 1951 Census to 74.4 in 2011 Census. Alternatively percentage of urban population has been continuously increased from 4.6 in 1951 Census to 25.6 in 2011 Census.

(b) Size-Class and Status of Towns with Population, Growth Rate, Density of Population, Sex Ratio, Work Participation Rate, Literacy Rate, Religion, Availability of University Education in the District :

Size-Class and Status of Towns with Population :

As per 2011 Census, there are 7 Municipalities in South Twenty Four Parganas district viz. Maheshtala Municipality, Rajpur Sonarpur Municipality, Budge Budge Municipality, Baruipur Municipality, Diamond Harbour Municipality, Pujali Municipality and Jaynagar Mazilpur Municipality and 111 Census Towns. Population size-wise classification of towns as per Census classification is shown in Table 2 below :

TABLE 2 : POPULATION SIZE CLASS AND STATUS OF TOWNS - 2011

Sl. No.	Town Name	Size Class	Population		
			Person	Male	Female
1	801743-Maheshtala (M)	I	448317	229693	218624
2	801746-Rajpur Sonarpur (M)	I	424368	215405	208963
3	801744-Budge Budge (M)	II	76837	39510	37327
4	801747-Baruipur (M)	II	53128	26718	26410
5	801748-Diamond Harbour (M)	III	41802	21050	20752
6	801745-Pujali (M)	III	37047	18940	18107
7	333818-Matla (CT)	III	31920	16248	15672
8	333814-Banshra (CT)	III	29521	14814	14707
9	801749-Jaynagar Mazilpur (M)	III	25922	13234	12688
10	333296-Chata Kalikapur (CT)	III	24985	12709	12276
11	333317-Uttar Raypur (CT)	III	23084	11762	11322
12	334016-Baruipur (P) (CT)	III	22430	11396	11034
13	333323-Birlapur (CT)	III	22078	11542	10536
14	334099-Shyampur (CT)	III	22024	11415	10609
15	334011-Mallikpur (CT)	IV	19120	9754	9366
16	333532-Nahazari (CT)	IV	17422	8809	8613
17	334105-Magrahat (CT)	IV	17392	8643	8749
18	333319-Buita (CT)	IV	16764	8486	8278
19	334954-Baharu (CT)	IV	16155	8319	7836
20	333819-Dighirpar (CT)	IV	15881	8106	7775

21	333301-Kalua (CT)	IV	15735	7715	8020
22	333388-Dakshin Raypur (CT)	IV	14076	7245	6831
23	334194-Kalikapota (CT)	IV	13086	6736	6350
24	334785-Purba Bishnupur (M) (CT)	IV	13060	6660	6400
25	333816-Taldi (CT)	IV	12459	6285	6174
26	334013-Champahati (CT)	IV	12111	6052	6059
27	333385-Chak Kashipur (CT)	IV	12035	6373	5662
28	334012-Hariharpur (CT)	IV	12027	6038	5989
29	334102-Dihi Kalas (CT)	IV	11494	5906	5588
30	333881-Makhal Tala (CT)	IV	11192	5651	5541
31	333386-Chak Alampur (CT)	IV	11144	5662	5482
32	333387-Bowali (CT)	IV	10968	5709	5259
33	333478-Kanyanagar (CT)	IV	10823	5499	5324
34	334672-Berandari Bagaria (CT)	IV	10748	5462	5286
35	334193-Uttar Kusum (CT)	IV	10716	5580	5136
36	334188-Sirakol (CT)	IV	10250	5184	5066
37	333812-Kalaria (CT)	IV	10075	5079	4996
38	334098-Dhamua (CT)	IV	10055	5166	4889
39	333698-Gobindapur (CT)	V	9763	4992	4771
40	333815-Rajapur (CT)	V	9754	4983	4771
41	334008-Petua (CT)	V	9596	4896	4700
42	334014-Solgohalia (CT)	V	9373	4724	4649
43	333295-Joka (CT)	V	9302	4645	4657
44	333540-Amtala (CT)	V	8765	4416	4349
45	333389-Poali (CT)	V	8657	4464	4193
46	333817-Bayarsing (CT)	V	8346	4219	4127
47	333610-Ramchandrapur (CT)	V	8196	4188	4008
48	334883-Krishna Chandrapur (CT)	V	8146	4269	3877
49	334328-Fatepur (CT)	V	8105	4117	3988
50	335005-Nimpith (CT)	V	8014	4069	3945
51	334884-Mathurapur (CT)	V	7797	3970	3827
52	333298-Rameswarpur (CT)	V	7200	3738	3462
53	333303-Samali (CT)	V	7180	3630	3550
54	333614-Sahebpur (CT)	V	7109	3642	3467
55	334955-Uttarparanij (CT)	V	6810	3491	3319
56	334783-Chandpur (M) (CT)	V	6777	3533	3244
57	334100-Nainan (CT)	V	6772	3533	3239
58	333609-Danga (CT)	V	6766	3503	3263
59	333542-Chak Enayetnagar (CT)	V	6754	3491	3263
60	333608-Radhanagar (CT)	V	6675	3375	3300
61	333534-Kanganbaria (CT)	V	6657	3347	3310
62	335119-Basanti (CT)	V	6625	3447	3178
63	333475-Daulatpur (CT)	V	6568	3239	3329
64	334101-Uttar Kalas (CT)	V	6474	3382	3092
65	334018-Khodar Bazar (CT)	V	6360	3325	3035
66	333322-Nischintapur (CT)	V	6353	3231	3122
67	334010-Panchghara (CT)	V	6340	3230	3110
68	334104-Bilandapur (CT)	V	6330	3164	3166
69	333299-Asuti (CT)	V	6272	3242	3030
70	333302-Ramchandrapur (CT)	V	6252	3191	3061
71	334191-Usthi (CT)	V	6230	3173	3057
72	334190-Ghola Noapara (CT)	V	6210	3252	2958
73	334953-Kalikapur Barasat (CT)	V	6104	3103	3001
74	333697-Bhangar Raghunathpur (CT)	V	6037	3025	3012
75	333539-Ramkrishnapur (CT)	V	5971	3013	2958
76	334956-Alipur (CT)	V	5937	2938	2999
77	333533-Nadabhanga (CT)	V	5927	3000	2927
78	333612-Kalikapur (CT)	V	5860	2977	2883

79	334397-Masat (CT)	V	5839	2984	2855
80	334673-Dhola (CT)	V	5804	2952	2852
81	334019-Komarhat (CT)	V	5782	2987	2795
82	334957-Uttar Durgapur (CT)	V	5723	2937	2786
83	334103-Swangrampur (CT)	V	5699	2918	2781
84	334398-Sangrampur (CT)	V	5664	2896	2768
85	333536-Chanddandaha (CT)	V	5656	2896	2760
86	334952-Raynagar (CT)	V	5593	2811	2782
87	333476-Bhasa (CT)	V	5559	2888	2671
88	334192-Barijpur (CT)	V	5536	2941	2595
89	334327-Chandpala Anantapathpur (CT)	V	5286	2711	2575
90	333535-Bora Gagangohalia (CT)	V	5274	2692	2582
91	334325-Hasimnagar (CT)	V	5267	2689	2578
92	333813-Gaur Daha (CT)	V	5260	2708	2552
93	333318-Balarampur (CT)	V	5251	2689	2562
94	334784-Bangsidharpur (M) (P) (CT)	V	5218	2704	2514
95	333297-Ganye Gangadharpur (CT)	V	5210	2677	2533
96	334881-Purba Ranaghat (CT)	V	5207	2705	2502
97	333320-Benjanhari Acharial (P) (CT)	V	5187	2609	2578
98	334017-Salipur (P) (CT)	V	5091	2594	2497
99	333477-Bishnupur (CT)	V	5030	2561	2469
100	334491-Patdaha (CT)	VI	4993	2552	2441
101	333613-Chak Baria (CT)	VI	4914	2520	2394
102	334399-Mohanpur (CT)	VI	4845	2502	2343
103	333696-Maricha (CT)	VI	4842	2456	2386
104	334009-Garia (CT)	VI	4805	2410	2395
105	334326-Baneshwarpur (CT)	VI	4741	2423	2318
106	334189-Uttar Bishnupur (CT)	VI	4703	2450	2253
107	333538-Patharberia (CT)	VI	4698	2459	2239
108	334882-Lalpur (CT)	VI	4691	2436	2255
109	334400-Durganagar (CT)	VI	4658	2403	2255
110	333537-Barkalikapur (CT)	VI	4650	2322	2328
111	333611-Bidyadharpur (CT)	VI	4630	2327	2303
112	333321-Abhirampur (CT)	VI	4618	2303	2315
113	334195-Bamna (CT)	VI	4517	2334	2183
114	334187-Ajodhyanagar (CT)	VI	4409	2173	2236
115	335006-Tulshighata (CT)	VI	4366	2244	2122
116	334015-Naridana (CT)	VI	4277	2151	2126
117	333300-Hanspukuria (CT)	VI	3887	1888	1999
118	333541-Kriparampur (CT)	VI	3778	1935	1843

The above Table shows that out of 7 Municipalities of the district 2 Municipalities viz. Maheshtala Municipality, Rajpur Sonarpur Municipality falls in Class-I category, 2 Municipalities viz. Budge Budge Municipality, Baruipur Municipality are in Class-II category and other 3 Municipalities i.e. Diamond Harbour Municipality, Pujali Municipality and Jaynagar Mazilpur Municipality belong to Class-III category. Out of 111 Census Towns of the district 7 Census Town belongs to Class-III, 24 Census Towns belong to Class-IV, 61 Census Towns belong to Class-V and 19 Census Town belong to Class-VI.

Growth Rate :

The decadal growth rate is one of the important indications of a district as well as a country. In the following Table 3 the decadal growth rate of South Twenty Four Parganas district can be observed.

TABLE 3 : DECADAL GROWTH RATE OF POPULATION IN SOUTH TWENTY FOUR PARGANAS DISTRICT (1951-2011)

T/R/U	1951-61	1961-71	1971-81	1981-91	1991-2001	2001-2011
1	2	3	4	5	6	7
Total	30.7	34.2	19.8	30.2	20.9	18.2
Rural	27.5	32.1	15.1	28.3	17.5	4.4
Urban	98.0	63.6	69.9	44.5	42.9	92.2

It is observed from the above Table that the total growth rate of the district has followed a decreasing trend from 1951-61 to 2001-2011 except 1961-71 and 1981-91. It is also seen that the rural decadal growth rate of the district has followed decreasing trend since 1951-61 except 1961-71 and 1981-91. The urban growth rate also followed decreasing trend since 1951-61 except 2001-2011 where it has increased more than double than that of previous one i.e. 1991-2001. It is observed that urban decadal growth rate is higher than rural in all the years.

Density of Population :

The Density of Population of South Twenty Four Parganas district shown as Table 4 below :

TABLE 4 : DENSITY OF POPULATION IN SOUTH TWENTY FOUR PARGANAS DISTRICT (1961-2011)

T/R/U	1961	1971	1981	1991	2001	2011
Total	459	612	760	574	693	819
Rural	303	412	486	506	595	637
Urban	4475	6126	6659	4646	6145	4986

(per sq. km.)

The above Table shows that total density of population of the district has been increased from 459 per sq. km. in 1961 to 819 per sq. km. in 2011. Similarly the rural density of population has also increased from 303 per sq. km. in 1961 to 637 per sq. km. in 2011. It is also observed from the above Table that the urban density of population has followed an increasing trend upto 2011 except 1991 and 2011 Census where it has decreased.

Sex Ratio :

Sex ratio is also an important demographic indicator for ascertaining the gender balance of the population and it is compiled for every Census year. The following Table 5 shows the sex ratio of South Twenty Four Parganas district :

TABLE 5 : SEX RATIO IN SOUTH TWENTY FOUR PARGANAS DISTRICT, 1951-2011

Census Year	Sex Ratio		
	Total	Rural	Urban
1951	844	924	678
1961	866	932	737
1971	882	935	793
1981	903	941	847
1991	929	938	877
2001	937	942	913
2011	956	954	961

It is observed from the above Table that the sex ratio of district in 2011 Census is 956 of which rural is 954 and urban is higher than that of total and rural with 961. Total sex ratio of the district maintains an increasing trend from 844 in 1951 to 956 in 2011. The rural sex ratio has followed the same trend as that of total except 1991. The urban sex ratio has been increased continuously from 678 in 1951 to 961 in 2011 Census.

Work Participation Rate :

Work Participation Rate shows the proportion of working population to total population in an area and is computed as the percentage of total workers (main+marginal) to total population.

The following Table 6 shows the Work Participation Rate for South Twenty Four Parganas district as well as the State for rural and urban areas :

TABLE 6 : PERCENTAGE OF TOTAL WORKERS (MAIN+MARGINAL) TO TOTAL POPULATION (1951-2011)

Year	West Bengal			South Twenty Four Parganas		
	Total	Rural	Urban	Total	Rural	Urban
1951	34.7	32.6	40.9	32.0	28.9	39.3
1961	33.2	32.7	34.7	29.4	28.6	31.0
1971	27.9	27.2	30.1	25.9	25.3	26.9
1981	30.2	30.3	29.8	27.2	27.1	27.4
1991	32.2	33.2	29.6	28.3	28.5	27.2
2001	36.8	37.9	33.9	32.5	32.6	31.9
2011	38.1	38.7	36.7	36.3	36.3	36.4

- Note :** 1. Since 1981 Census, Workers are being classified as Main workers and Marginal workers.
2. Till 1981 both North and South Twenty Four Parganas were under undivided Twenty Four Parganas District, which was bifurcated subsequent to 1981. Thus the figures for both the districts are common till 1981.

It can be seen from the Table that total Work Participation Rate of the district was lower than that of State up to 2011 Census. Both total and rural Work Participation Rate of the district also maintains the same trend. The urban Work Participation Rate of the district has been decreased from 39.3 in 1951 to 27.2 in 1991 and then increased to 36.4 in 2011 Census.

The gender-wise distribution of main workers to total population is shown in Table 7 below :

TABLE 7 : PERCENTAGE OF MAIN WORKERS TO TOTAL POPULATION BY SEX (1951-2011)

Year	West Bengal			South Twenty Four Parganas		
	Persons	Male	Female	Persons	Males	Females
1951	34.7	54.8	11.3	32.0	54.0	5.9
1961	33.2	54.0	9.4	29.4	52.2	2.9
1971	27.9	48.8	4.4	25.9	47.1	1.8
1981	28.3	48.7	5.8	26.2	47.3	2.8
1991	30.2	50.7	8.0	26.1	47.7	2.9
2001	28.7	47.0	9.1	24.3	42.4	5.0
2011	28.1	46.3	9.0	24.5	41.9	6.4

- Note :** 1. Since 1981 Census, Workers are being classified as Main workers and Marginal workers.
2. Till 1981 both North and South Twenty Four Parganas were under undivided Twenty Four Parganas District, which was bifurcated subsequent to 1981. Thus the figures for both the districts are common till 1981

The above Table shows that the percentage of main workers to total population for the district is always lower than that of State from 1951 to 2011. The percentage of main workers to total population for the district decreased from 32.0 in 1951 to 24.5 in 2011 continuously with an exception in 1981 where it has slightly increased compared to previous one. The percentage of female main workers for the State has been decreased from 11.3 in 1951 to 9.0 in 2011 whereas for the district it has increased from 5.9 in 1951 to 6.4 in 2011.

Literacy Rate :

Literacy rate of the population is described as the percentage of literates in the age group of seven years and above. Table 8 shows the sex-wise comparative literacy trend for the State and the district :

TABLE 8 : Comparative Literacy Rate by Sex and Residence, State and District South Twenty Four Parganas with change in decennial percentage point in parenthesis (1951-2011)

Year	Total/ Rural/ Urban	West Bengal			South Twenty Four Parganas		
		Persons	Males	Females	Persons	Males	Females
1951	T	25.0	34.7	13.2	27.8	40.4	12.3
	R	18.8	28.9	7.6	23.7	38.7	6.9
	U	45.7	51.0	37.1	39.2	44.4	30.8

1961	T	34.5 (9.5)	46.6 (11.9)	20.3 (7.1)	38.2 (10.3)	50.8 (10.4)	23.1 (10.8)
	R	25.8 (7.1)	38.9 (10.0)	11.7 (4.2)	28.1 (4.3)	42.8 (4.1)	12.0 (5.0)
	U	59.6 (13.8)	66.0 (15.0)	50.0 (12.9)	58.8 (19.6)	65.4 (21.0)	49.4 (18.7)
1971	T	38.9 (4.4)	49.6 (3.0)	26.6 (6.3)	44.6 (6.5)	55.7 (5.0)	31.8 (8.7)
	R	30.6 (4.8)	42.3 (3.4)	18.1 (6.3)	34.1 (6.0)	47.3 (4.5)	19.7 (7.7)
	U	62.3 (2.7)	68.2 (2.2)	54.1 (4.1)	63.0 (4.2)	69.3 (3.9)	54.9 (5.5)
1981	T	46.3 (7.5)	57.0 (7.5)	34.4 (7.9)	52.2 (7.5)	62.7 (6.9)	40.4 (8.6)
	R	37.9 (7.3)	49.7 (7.4)	25.3 (7.3)	40.3 (6.3)	53.3 (6.0)	26.4 (6.8)
	U	68.7 (6.5)	75.2 (7.0)	60.7 (6.6)	70.0 (6.9)	76.0 (6.7)	62.7 (7.7)
1991	T	57.7 (11.4)	67.8 (10.8)	46.6 (12.1)	55.1 (3.0)	68.5 (5.8)	40.6 (0.2)
	R	50.5 (12.6)	62.1 (12.3)	38.1 (12.8)	52.3 (12.0)	66.6 (13.3)	36.9 (10.5)
	U	75.3 (6.5)	81.2 (6.0)	68.3 (7.5)	72.0 (2.1)	79.3 (3.2)	63.6 (1.0)
2001	T	68.6 (10.9)	77.0 (9.2)	59.6 (13.1)	69.5 (14.4)	79.2 (10.7)	59.0 (18.4)
	R	63.4 (12.9)	73.1 (11.1)	53.2 (15.0)	67.4 (15.1)	77.9 (11.3)	56.2 (19.3)
	U	81.3 (6.0)	86.1 (4.9)	75.7 (7.5)	79.8 (7.8)	85.4 (6.2)	73.7 (10.1)
2011	T	76.3 (7.6)	81.7 (4.7)	70.5 (10.9)	77.5 (8.1)	83.3 (4.2)	71.4 (12.4)
	R	72.1 (8.7)	78.4 (5.3)	65.5 (12.3)	75.7 (8.3)	82.1 (4.2)	68.9 (12.7)
	U	84.8 (3.5)	88.4 (2.2)	81.0 (5.2)	82.7 (2.8)	86.8 (1.4)	78.4 (4.7)

- Note :** 1. Due to change in minimum age for attaining literacy, the definition of literacy rate slightly varied over the decades.
2. Till 1981 both North and South Twenty Four Parganas were under undivided Twenty Four Parganas District, which was bifurcated subsequent to 1981. Thus the figures for both the districts are common till 1981.

It can be seen from the above Table that State literacy rate is lower than that of district from 1951 to 2011 except 1991 where the picture is reverse. The literacy rate for the State has been increased from 25.0 in 1951 to 76.3 in 2011 whereas for the district it has increased 27.8 in 1951 to 77.5 in 2011.

Religion :

Decennial Census also collects data on religion. The following Table shows the position of six major religious communities of the district since 1961 Census.

TABLE 9 : POPULATION BY RELIGION IN THE SOUTH TWENTY FOUR PARGANAS DISTRICT (1961-2011)

Year	Hindus	Muslims	Christians	Buddhists	Sikhs	Jains	Other Religion & Persuasions	Religion Not Stated	Total Population
	1	2	3	4	5	6	7	8	9
1961	4770427 (76.0)	1469135 (23.4)	33771 (0.5)	933 (0.0)	4438 (0.1)	1122 (0.0)	42 (0.0)	1047 (0.0)	6280915 (100.0)
1971	6396256 (75.7)	2000844 (23.7)	44030 (0.5)	3407 (0.0)	4203 (0.1)	312 (0.0)	430 (0.0)	---	8449482 (100.0)
1981	8108070 (75.5)	2563751 (23.9)	55381 (0.5)	4526 (0.0)	6913 (0.1)	661 (0.1)	137 (0.0)	---	10739439 (100.0)
1991	3950496 (69.1)	1711297 (29.9)	48941 (0.9)	1079 (0.0)	1035 (0.0)	104 (0.0)	61 (0.0)	2017 (0.0)	5715030 (100.0)
2001	4548459 (65.9)	2295967 (33.2)	52835 (0.8)	1799 (0.0)	1680 (0.0)	213 (0.0)	1142 (0.0)	4594 (0.1)	6906689 (100.0)

2011	5155545 (63.2)	2903075 (35.6)	66498 (0.8)	2494 (0.0)	2783 (0.0)	972 (0.0)	6065 (0.1)	24529 (0.3)	8161961 (100.0)
------	-------------------	-------------------	----------------	---------------	---------------	--------------	---------------	----------------	--------------------

- Note :** 1. Figures in parenthesis indicate percentage to total population.
2. Till 1981 both North and South Twenty Four Parganas were under undivided Twenty Four Parganas District, which was bifurcated subsequent to 1981. Thus the figures for both the districts are common till 1981.

It is observed from the above Table that during 2011 Census majority of the population of the district belong to Hindu Community with a population share of 63.2 followed by Muslims (35.6). It is also observed from the Table that the percentage of Hindu population of the district has a decreasing trend since 1961. Alternatively, the percentage of Muslim population of the district has an increasing trend since 1961. Only 0.8 per cent population each are belong to Christians.

Availability of University Education in the District :

TABLE 10 : AVAILABILITY OF UNIVERSITY EDUCATION IN SOUTH TWENTY FOUR PARGANAS DISTRICT

Sl. No.	Name of the University	Date of Establishment	Address	Territorial Jurisdiction
1	2	3	4	5
There is no University in the District				

Source : Annual Report - 2010-2011 of the Department of Higher Education, Govt. of West Bengal.

However, being located very close to the State Capital Kolkata, the district has wide access to all educational institutions located in Kolkata along with neighbouring North Twenty Four Parganas and Haora.

(c) Mother Tongue, Scheduled Castes and Scheduled Tribes in the District from earlier Census Decades :

Mother Tongue :

Table 11 : POPULATION BY MOTHER TONGUE IN SOUTH TWENTY FOUR PARGANAS DISTRICT (1961-2001)

Year	Bengali	Hindi	Urdu	Oriya	Telegu	Santhali	Sadan/Sadri	Nepali
	1	2	3	4	5	6	7	8
1961	5732536 (91.3)	316685 (5.0)	128136 (2.0)	39185 (0.6)	11806 (0.2)	13482 (0.2)	1861 (0.0)	9570 (0.2)
1971	7739539 (91.6)	465057 (5.5)	159133 (1.9)	26489 (0.3)	11041 (0.1)	14682 (0.2)	0 (0.0)	6340 (0.1)
1981	9861715 (91.8)	521864 (4.9)	209135 (1.9)	27221 (0.3)	14606 (0.1)	15949 (0.1)	0 (0.0)	6841 (0.1)
1991	5623081 (98.4)	64908 (1.1)	11872 (0.2)	4423 (0.1)	767 (0.0)	2798 (0.0)	415 (0.0)	1333 (0.0)
2001	6762967 (97.9)	102728 (1.5)	17539 (0.3)	4867 (0.1)	4232 (0.1)	3151 (0.0)	1973 (0.0)	1747 (0.0)

Table 11 : contd....

Year	Punjabi	Munda	Malayalam	Bhojpuri	Tamil	Maithili	English	Other Mother Tongues	Total Population
	9	10	11	12	13	14	15	16	17
1961	1652 (0.0)	0 (0.0)	478 (0.0)	0 (0.0)	2672 (0.0)	0 (0.0)	951 (0.0)	21901 (0.3)	6280915
1971	12678 (0.2)	705 (0.0)	1475 (0.0)	0 (0.0)	1772 (0.0)	0 (0.0)	1550 (0.0)	9021 (0.1)	8449482
1981	8594 (0.1)	2006 (0.0)	2780 (0.0)	0 (0.0)	2397 (0.0)	0 (0.0)	660 (0.0)	65671 (0.6)	10739439
1991	1114 (0.0)	136 (0.0)	808 (0.0)	148 (0.0)	226 (0.0)	72 (0.0)	203 (0.0)	2726 (0.0)	5715030
2001	1011 (0.0)	913 (0.0)	822 (0.0)	496 (0.0)	474 (0.0)	361 (0.0)	353 (0.0)	3055 (0.0)	6906689

Note : Till 1981 both North and South Twenty Four Parganas were under undivided Twenty Four Parganas District, which was bifurcated subsequent to 1981. Thus the figures for both the districts are common till 1981.

Mother tongue and language are the two most important characteristics of a population. As per Census definition, mother tongue is the language spoken in childhood by the person's mother to the person. The Table above shows the population by mother tongue for South Twenty Four Parganas district since 1961. It is observed from the Table that Bengali is the mother tongue for 97.9 per cent of the population of the district followed by Hindi by 1.5 per cent. Urdu is spoken by 0.3 per cent population of the district.

Scheduled Castes and Scheduled Tribes Population :

One of the important information collected in every decennial Census is the population statistics on Scheduled Castes and Scheduled Tribes. The list containing the name of Scheduled Castes and Scheduled Tribes varies from State to State. The list for West Bengal for Census 2011 is provided in Chapter 8 (ii) "Census Concepts and Definitions" of this publication.

Table 12 : SCHEDULED CASTES AND SCHEDULE TRIBES POPULATION IN SOUTH TWENTY FOUR PARGANAS DISTRICT (1961-2011)

Total/ Rural/ Urban	1961		1971		1981	
	SC 1	ST 2	SC 3	ST 4	SC 5	ST 6
Total	1524922	119318	1910807	137197	268862	189044
			(25.3)	(15.0)	(40.7)	(37.8)
Rural	1364633	112502	1733512	128525	2232936	170838
			(27.0)	(14.2)	(28.8)	(32.9)
Urban	160289	6816	177295	8672	455687	18206
			(10.6)	(27.2)	(157.0)	(109.9)

Table 12 : contd...

Total/ Rural/ Urban	1991		2001		2011	
	SC 1	ST 2	SC 3	ST 4	SC 5	ST 6
Total	1968814	70499	2218376	84766	246403	96976
	(-26.8)	(-62.7)	(12.7)	(20.2)	(11.1)	(14.4)
Rural	1835361	67916	2039029	79208	206229	89889
	(-17.8)	(-60.2)	(11.1)	(16.6)	(1.1)	(13.5)
Urban	133453	2583	179347	5558	401735	7087
	(-70.7)	(-85.8)	(34.4)	(115.2)	(124.0)	(27.5)

Note :1. Figures within brackets indicate decennial growth rate.

2. Till 1981 both North and South Twenty Four Parganas were under undivided Twenty Four Parganas District, which was bifurcated subsequent to 1981. Thus the figures for both the districts are common till 1981.

The above Table shows the distribution of Scheduled Castes and Scheduled Tribes population since 1961. It is observed from the Table that the decadal growth rate of Scheduled Castes population has followed an increasing trend up to 1981, it was negative 1991, increase in 2001 and again decreased to 11.1 per cent in 2011 Census. Rural decadal growth rate also follows the same trend. Total, rural and urban decadal growth rate of both Scheduled Castes population and Scheduled Tribes population was negative during 1991. The decadal growth rate of Scheduled Tribes population since 1961 has followed a increasing trend up to 2001 except 1991 and decrease in 2011 Census.

**Brief Analysis of Inset Tables based on Primary Census Abstract, 2011
(Inset Tables 1-35)**

Table 1 : Decadal change in population of Tahsils (Sub-district) by Residence, 2001-2011

Sl. No.	C.D. Block	Population						Percentage decadal variation 2001-2011			Percentage urban population	
		2001			2011			Total	Rural	Urban	2001	2011
		Total	Rural	Urban	Total	Rural	Urban					
1	2	3	4	5	6	7	8	9	10	11	12	13
1	Thakurpukur Mahestola	136903	109134	27769	176203	90180	86023	28.71	-17.37	209.78	20.28	48.82
2	Budge Budge-I	99945	48936	51009	112908	29573	83335	12.97	-39.57	63.37	51.04	73.81
3	Budge Budge-II	173446	152086	21360	192134	135254	56880	10.77	-11.07	166.29	12.32	29.60
4	Bishnupur-I	206370	191645	14725	232365	204385	27980	12.60	6.65	90.02	7.14	12.04
5	Bishnupur-II	190636	177369	13267	214531	138979	75552	12.53	-21.64	469.47	6.96	35.22
6	Sonarpur	167408	167408	0	219863	175713	44150	31.33	4.96	---	0.00	20.08
7	Bhangar-I	204380	199369	5011	249170	228528	20642	21.92	14.63	311.93	2.45	8.28
8	Bhangar-II	207580	207580	0	246708	246708	0	18.85	18.85	---	0.00	0.00
9	Canning-I	244627	244627	0	304724	181508	123216	24.57	-25.80	---	0.00	40.44
10	Canning-II	195967	195967	0	252523	241331	11192	28.86	23.15	---	0.00	4.43
11	Baruipur	351439	351439	0	433119	315807	117312	23.24	-10.14	---	0.00	27.09
12	Magrahat-II	262092	250901	11191	304744	218504	86240	16.27	-12.91	670.62	4.27	28.30
13	Magrahat-I	228335	228335	0	269494	203837	65657	18.03	-10.73	---	0.00	24.36
14	Falta	221695	221695	0	249561	226162	23399	12.57	2.01	---	0.00	9.38
15	Diamond Harbour-I	133366	133366	0	156166	135160	21006	17.10	1.35	---	0.00	13.45
16	Diamond Harbour-II	165233	165233	0	190801	185808	4993	15.47	12.45	---	0.00	2.62
17	Kulpi	242752	242752	0	283197	266645	16552	16.66	9.84	---	0.00	5.84
18	Mandirbazar	183131	183131	0	214050	188995	25055	16.88	3.20	---	0.00	11.71
19	Mathurapur-I	164650	164650	0	195104	169263	25841	18.50	2.80	---	0.00	13.24
20	Jaynagar-I	219090	214026	5064	263151	216829	46322	20.11	1.31	814.73	2.31	17.60
21	Jaynagar-II	209145	209145	0	252164	239784	12380	20.57	14.65	---	0.00	4.91
22	Kultali	187989	187989	0	229053	229053	0	21.84	21.84	---	0.00	0.00
23	Basanti	278592	278592	0	336717	330092	6625	20.86	18.49	---	0.00	1.97
24	Gosaba	222822	222822	0	246598	246598	0	10.67	10.67	---	0.00	0.00
25	Mathurapur-II	198281	198281	0	220839	220839	0	11.38	11.38	---	0.00	0.00
26	Kakdwip	239326	239326	0	281963	281963	0	17.82	17.82	---	0.00	0.00
27	Sagar	185644	185644	0	212037	212037	0	14.22	14.22	---	0.00	0.00
28	Namkhana	160627	160627	0	182830	182830	0	13.82	13.82	---	0.00	0.00
29	Patharpratima	288394	288394	0	331823	331823	0	15.06	15.06	---	0.00	0.00
30	Maheshala (M)	385266	0	385266	448317	0	448317	16.37	---	16.37	100.00	100.00
31	Budge Budge (M)	75531	0	75531	76837	0	76837	1.73	---	1.73	100.00	100.00
32	Pujali (M)	33858	0	33858	37047	0	37047	9.42	---	9.42	100.00	100.00
33	Rajpur Sonarpur (M)	336707	0	336707	424368	0	424368	26.03	---	26.03	100.00	100.00
34	Baruipur (M)	44913	0	44913	53128	0	53128	18.29	---	18.29	100.00	100.00
35	Diamond Harbour (M)	37234	0	37234	41802	0	41802	12.27	---	12.27	100.00	100.00
36	Jaynagar Mazilpur (M)	23315	0	23315	25922	0	25922	11.18	---	11.18	100.00	100.00
District Total :		6906689	5820469	1086220	8161961	6074188	2087773	18.17	4.36	92.21	15.73	25.58

Note : The population of OG's was counted in corresponding C.D. Block in 2001, but in 2011 it is counted in corresponding Statutory Towns.

It is evident from Table 1 that urban decadal growth rate (92.21 per cent) of the district is fivefold higher than that of total (18.17 per cent) and twenty two times higher than that of rural (4.36 per cent). Among the 29 C.D. Blocks of the district, Sonarpur C.D. Block has recorded the highest decadal growth rate with 31.33 per cent and Gosaba C.D. Block has the lowest with 10.67 per cent. But going by the district rural frame, the Canning-II C.D. Block has the highest decadal growth rate with 23.15 per cent whereas Budge Budge-I C.D. Block has the lowest with (-)39.57 per cent due to creation of 4 new

Census Towns. There are 7 Statutory Towns in the district. Among the urban units Rajpur Sonarpur Municipality has the highest decadal growth rate of 26.03 per cent and the lowest recorded in Budge Budge Municipality (1.73 per cent). Percentage of urban population has been increased from 15.73 in 2001 Census to 25.58 in 2011 Census.

Table 2 : Number and percentage of Inhabited Villages in specified population size ranges with the related population, 2011 (Rural)

Sl. No.	C.D. Block	Total number of inhabited villages	Total rural population			Number and percentage of villages	Population less than 200		Number and percentage of villages	Population 200 - 499	
			Persons	Males	Females		Males	Females		Males	Females
1	2	3	4	5	6	7	8	9	10	11	12
1	0259 - Thakurpukur Mahestola	33	90180	45717	44463	0 (0 %)	0	0	0 (0 %)	0	0
2	0260 - Budge Budge-I	13	29573	15040	14533	0 (0 %)	0	0	1 (8 %)	155	135
3	0261 - Budge Budge-II	61	135254	69117	66137	0 (0 %)	0	0	2 (3 %)	283	252
4	0262 - Bishnupur-I	84	204385	104530	99855	1 (1 %)	50	48	3 (4 %)	712	641
5	0263 - Bishnupur-II	52	138979	71223	67756	0 (0 %)	0	0	1 (2 %)	205	184
6	0264 - Sonarpur	65	175713	89706	86007	1 (2 %)	95	93	2 (3 %)	387	364
7	0265 - Bhangar-I	80	228528	117229	111299	0 (0 %)	0	0	0 (0 %)	0	0
8	0266 - Bhangar-II	60	246708	127195	119513	0 (0 %)	0	0	0 (0 %)	0	0
9	0267 - Canning-I	53	181508	92684	88824	1 (2 %)	68	71	1 (2 %)	247	239
10	0268 - Canning-II	61	241331	122787	118544	0 (0 %)	0	0	5 (8 %)	1009	958
11	0269 - Baruiipur	122	315807	161643	154164	0 (0 %)	0	0	5 (4 %)	909	893
12	0270 - Magrahat-II	78	218504	112441	106063	1 (1 %)	42	43	4 (5 %)	806	771
13	0271 - Magrahat-I	78	203837	104329	99508	1 (1 %)	2	2	2 (3 %)	454	414
14	0272 - Falta	129	226162	115725	110437	5 (4 %)	289	267	4 (3 %)	777	789
15	0273 - Diamond Harbour-I	67	135160	69031	66129	1 (1 %)	41	43	3 (4 %)	537	517
16	0274 - Diamond Harbour-II	89	185808	95134	90674	1 (1 %)	66	57	2 (2 %)	466	474
17	0275 - Kulpi	172	266645	136359	130286	13 (8 %)	615	618	29 (17 %)	5009	4801
18	0276 - Mandirbazar	110	188995	97208	91787	4 (4 %)	124	155	15 (14 %)	2759	2523
19	0277 - Mathurapur-I	91	169263	86713	82550	4 (4 %)	246	246	13 (14 %)	2403	2235
20	0278 - Jaynagar-I	65	216829	111367	105462	1 (2 %)	65	58	4 (6 %)	771	729
21	0279 - Jaynagar-II	47	239784	122545	117239	1 (2 %)	78	82	1 (2 %)	181	151
22	0280 - Kultali	43	229053	117562	111491	0 (0 %)	0	0	0 (0 %)	0	0
23	0281 - Basanti	64	330092	167832	162260	0 (0 %)	0	0	1 (2 %)	248	198
24	0282 - Gosaba	50	246598	125910	120688	0 (0 %)	0	0	0 (0 %)	0	0
25	0283 - Mathurapur-II	27	220839	113831	107008	0 (0 %)	0	0	0 (0 %)	0	0
26	0284 - Kakdwip	39	281963	144120	137843	0 (0 %)	0	0	0 (0 %)	0	0
27	0285 - Sagar	42	212037	109468	102569	0 (0 %)	0	0	1 (2 %)	193	173
28	0286 - Namkhana	34	182830	93351	89479	0 (0 %)	0	0	0 (0 %)	0	0
29	0287 - Patharpratima	87	331823	169422	162401	0 (0 %)	0	0	2 (2 %)	366	339
Total :		1996	6074188	3109219	2964969	35 (2 %)	1781	1783	101 (5 %)	18877	17780

Sl. No.	C.D. Block	Number and percentage of villages	Population 500 - 999		Number and percentage of villages	Population 1000 - 1999		Number and percentage of villages	Population 2000 - 4999	
			Males	Females		Males	Females		Males	Females
1	2	13	14	15	16	17	18	19	20	21
1	0259 - Thakurpukur Mahestola	4 (12 %)	1338	1323	8 (24 %)	5396	5261	16 (48 %)	23447	22652
2	0260 - Budge Budge-I	0 (0 %)	0	0	5 (38 %)	3319	3221	7 (54 %)	11566	11177
3	0261 - Budge Budge-II	8 (13 %)	3237	3119	22 (36 %)	15647	15053	26 (43 %)	37965	36193
4	0262 - Bishnupur-I	9 (11 %)	3609	3374	31 (37 %)	23037	21759	34 (40 %)	52719	50727
5	0263 - Bishnupur-II	5 (10 %)	2070	1982	20 (38 %)	16467	15495	22 (42 %)	36206	34498
6	0264 - Sonarpur	5 (8 %)	1959	1937	21 (32 %)	16443	15715	31 (48 %)	50061	48062
7	0265 - Bhangar-I	11 (14 %)	4295	3988	20 (25 %)	15697	14763	40 (50 %)	66897	63659
8	0266 - Bhangar-II	4 (7 %)	1430	1398	14 (23 %)	11270	10675	25 (42 %)	46463	43849

9	0267 - Canning-I	3 (6 %)	1073	1035	11 (21 %)	8859	8338	25 (47 %)	43252	41074
10	0268 - Canning-II	7 (11 %)	2705	2626	15 (25 %)	10993	10468	20 (33 %)	34311	33017
11	0269 - Baruipur	19 (16 %)	7814	7323	42 (34 %)	31353	29649	45 (37 %)	70595	67242
12	0270 - Magrahat-II	10 (13 %)	3626	3455	29 (37 %)	22922	21579	26 (33 %)	45148	42934
13	0271 - Magrahat-I	10 (13 %)	3799	3608	18 (23 %)	13479	12866	41 (53 %)	64363	61444
14	0272 - Falta	35 (27 %)	14019	13291	42 (33 %)	31124	29479	41 (32 %)	62340	59782
15	0273 - Diamond Harbour-I	11 (16 %)	3769	3504	26 (39 %)	20653	19580	23 (34 %)	32720	31524
16	0274 - Diamond Harbour-II	19 (21 %)	7811	7375	33 (37 %)	24902	23593	30 (34 %)	45579	43624
17	0275 - Kulpi	40 (23 %)	14530	13539	50 (29 %)	35162	33450	35 (20 %)	53200	51123
18	0276 - Mandirbazar	32 (29 %)	12660	11683	27 (25 %)	18325	17113	27 (25 %)	40914	39172
19	0277 - Mathurapur-I	23 (25 %)	8690	8157	26 (29 %)	18767	17682	21 (23 %)	32288	31098
20	0278 - Jaynagar-I	5 (8 %)	1831	1714	17 (26 %)	12060	11259	28 (43 %)	45082	42795
21	0279 - Jaynagar-II	6 (13 %)	2680	2394	7 (15 %)	5971	5642	16 (34 %)	24963	24234
22	0280 - Kultali	3 (7 %)	1051	1006	6 (14 %)	4507	4185	14 (33 %)	27215	25735
23	0281 - Basanti	1 (2 %)	368	356	9 (14 %)	7286	7027	30 (47 %)	53228	51620
24	0282 - Gosaba	0 (0 %)	0	0	4 (8 %)	3134	2926	27 (54 %)	52322	49928
25	0283 - Mathurapur-II	1 (4 %)	314	318	3 (11 %)	2826	2623	5 (19 %)	8575	8224
26	0284 - Kakdwip	2 (5 %)	968	865	2 (5 %)	1644	1604	15 (38 %)	26713	25743
27	0285 - Sagar	0 (0 %)	0	0	3 (7 %)	2162	2005	15 (36 %)	27100	25064
28	0286 - Namkhana	0 (0 %)	0	0	4 (12 %)	2849	2740	9 (26 %)	17038	16163
29	0287 - Patharpratima	3 (3 %)	1129	1027	13 (15 %)	9657	9139	44 (51 %)	77723	74729
Total :		276 (14 %)	106775	100397	528 (26 %)	395911	374889	738 (37 %)	1209993	1157086

Sl. No.	C.D. Block	Number and percentage of villages	Population 5000 - 9999		Number and percentage of villages	Population 10000 and above	
			Males	Females		Males	Females
1	2	22	23	24	25	26	27
1	0259 - Thakurpukur Mahestola	5 (15 %)	15536	15227	0 (0 %)	0	0
2	0260 - Budge Budge-I	0 (0 %)	0	0	0 (0 %)	0	0
3	0261 - Budge Budge-II	3 (5 %)	11985	11520	0 (0 %)	0	0
4	0262 - Bishnupur-I	5 (6 %)	19207	18323	1 (1 %)	5196	4983
5	0263 - Bishnupur-II	3 (6 %)	9541	8999	1 (2 %)	6734	6598
6	0264 - Sonarpur	3 (5 %)	9366	8951	2 (3 %)	11395	10885
7	0265 - Bhargar-I	8 (10 %)	24380	22980	1 (1 %)	5960	5909
8	0266 - Bhargar-II	14 (23 %)	48435	45746	3 (5 %)	19597	17845
9	0267 - Canning-I	12 (23 %)	39185	38067	0 (0 %)	0	0
10	0268 - Canning-II	7 (11 %)	26413	25145	7 (11 %)	47356	46330
11	0269 - Baruipur	7 (6 %)	24419	23699	4 (3 %)	26553	25358
12	0270 - Magrahat-II	4 (5 %)	15748	14868	4 (5 %)	24149	22413
13	0271 - Magrahat-I	6 (8 %)	22232	21174	0 (0 %)	0	0
14	0272 - Falta	2 (2 %)	7176	6829	0 (0 %)	0	0
15	0273 - Diamond Harbour-I	3 (4 %)	11311	10961	0 (0 %)	0	0
16	0274 - Diamond Harbour-II	3 (3 %)	10751	10230	1 (1 %)	5559	5321
17	0275 - Kulpi	3 (2 %)	8936	8695	2 (1 %)	18907	18060
18	0276 - Mandirbazar	4 (4 %)	16775	15857	1 (1 %)	5651	5284
19	0277 - Mathurapur-I	1 (1 %)	3213	2991	3 (3 %)	21106	20141
20	0278 - Jaynagar-I	6 (9 %)	18373	17376	4 (6 %)	33185	31531
21	0279 - Jaynagar-II	8 (17 %)	26495	25279	8 (17 %)	62177	59457
22	0280 - Kultali	16 (37 %)	52406	49498	4 (9 %)	32383	31067
23	0281 - Basanti	15 (23 %)	51780	50152	8 (12 %)	54922	52907
24	0282 - Gosaba	17 (34 %)	56268	54032	2 (4 %)	14186	13802
25	0283 - Mathurapur-II	10 (37 %)	31480	29597	8 (30 %)	70636	66246
26	0284 - Kakdwip	12 (31 %)	42057	40562	8 (21 %)	72738	69069
27	0285 - Sagar	22 (52 %)	74785	70215	1 (2 %)	5228	5112
28	0286 - Namkhana	20 (59 %)	67191	64648	1 (3 %)	6273	5928
29	0287 - Patharpratima	24 (28 %)	73591	70385	1 (1 %)	6956	6782
Total :		243 (12 %)	819035	782006	75 (4 %)	556847	531028

It is observed from the above Table that the total number of inhabited villages in this district is 1,996 spread over 29 C.D. Blocks. Among them Kulpi C.D. Block has the highest number of villages with 172 and Budge Budge-I C.D. Block has the lowest with 13. In this district there are 75 villages with total population of 10,87,875 is found in the highest population range of 10,000 and above. The lowest population range of less than 200 population is found in 35 (2 per cent) villages only. The highest number of villages 738 (37 per cent) is in the population range of 2000-4999. The population range 1000-1999 occupies the second position in terms of number of villages with 528 (26 per cent).

Table 3 : New Towns, De-notified, De-classified and Merged town in 2011 Census

(a) New					Nil				
(i) Statutory Town					Nil				
(ii) Census Town									
Census 2001 Code					MDDS e-GOVERNANCE CODE (Census 2011 PLCN)				
ST Code	DT Code	Sub-DT Code	Vill Code	Vill Name	MDDS STC	MDDS DTC	MDDS Sub-DT	MDDS PLCN	MDDS Name of Villages
19	18	0001	41801000	Joka (OG)	19	343	02412	333295	Joka (CT)
19	18	0001	03864800	Ganye Gangadharpur	19	343	02412	333297	Ganye Gangadharpur (CT)
19	18	0001	03864400	Rameswarpur	19	343	02412	333298	Rameswarpur (CT)
19	18	0001	03864900	Asuti	19	343	02412	333299	Asuti (CT)
19	18	0001	03866900	Hanspukuria	19	343	02412	333300	Hanspukuria (CT)
19	18	0001	03867000	Kalua	19	343	02412	333301	Kalua (CT)
19	18	0001	03867800	Ramchandrapur	19	343	02412	333302	Ramchandrapur (CT)
19	18	0001	03866500	Samali	19	343	02412	333303	Samali (CT)
19	18	0002	03869400	Buita	19	343	02413	333319	Buita (CT)
19	18	0002	03868400	Benjanhari Acharial (P)	19	343	02413	333320	Benjanhari Acharial (P) (CT)
19	18	0002	03868300	Abhirampur	19	343	02413	333321	Abhirampur (CT)
19	18	0002	41805000	Nischintapur (OG)	19	343	02413	333322	Nischintapur (CT)
19	18	0003	03870300	Chak Alampur	19	343	02414	333386	Chak Alampur (CT)
19	18	0003	03872300	Dakshin Raypur	19	343	02414	333388	Dakshin Raypur (CT)
19	18	0003	03872500	Poali	19	343	02414	333389	Poali (CT)
19	18	0004	03877400	Daulatpur	19	343	02415	333475	Daulatpur (CT)
19	18	0004	03876400	Bhasa	19	343	02415	333476	Bhasa (CT)
19	18	0005	03886300	Nahazari	19	343	02416	333532	Nahazari (CT)
19	18	0005	03887700	Nadabhanga	19	343	02416	333533	Nadabhanga (CT)
19	18	0005	03887600	Kanganbaria	19	343	02416	333534	Kanganbaria (CT)
19	18	0005	03887500	Bora Gagangohalia	19	343	02416	333535	Bora Gagangohalia (CT)
19	18	0005	03887200	Chanddandaha	19	343	02416	333536	Chanddandaha (CT)
19	18	0005	03888400	Barkalikapur	19	343	02416	333537	Barkalikapur (CT)
19	18	0005	03888700	Patharberia	19	343	02416	333538	Patharberia (CT)
19	18	0005	03890500	Ramkrishnapur	19	343	02416	333539	Ramkrishnapur (CT)
19	18	0005	03890700	Kriparampur	19	343	02416	333541	Kriparampur (CT)
19	18	0006	03893500	Radhanagar	19	343	02417	333608	Radhanagar (CT)
19	18	0006	03894600	Danga	19	343	02417	333609	Danga (CT)
19	18	0006	03894400	Ramchandrapur	19	343	02417	333610	Ramchandrapur (CT)
19	18	0006	03894000	Bidyadharpur	19	343	02417	333611	Bidyadharpur (CT)
19	18	0006	03897200	Kalikapur	19	343	02417	333612	Kalikapur (CT)
19	18	0006	03898200	Chak Baria	19	343	02417	333613	Chak Baria (CT)
19	18	0006	03897800	Sahebpur	19	343	02417	333614	Sahebpur (CT)
19	18	0007	03900000	Maricha	19	343	02418	333696	Maricha (CT)
19	18	0007	03901700	Gobindapur	19	343	02418	333698	Gobindapur (CT)
19	18	0009	03918900	Kalaria	19	343	02420	333812	Kalaria (CT)
19	18	0009	03919000	Gaur Daha	19	343	02420	333813	Gaur Daha (CT)
19	18	0009	03918600	Banshra	19	343	02420	333814	Banshra (CT)
19	18	0009	03913400	Rajapur	19	343	02420	333815	Rajapur (CT)
19	18	0009	03913300	Taldi	19	343	02420	333816	Taldi (CT)
19	18	0009	03913200	Bayarsing	19	343	02420	333817	Bayarsing (CT)
19	18	0009	03913000	Matla	19	343	02420	333818	Matla (CT)
19	18	0009	03917600	Dighirpar	19	343	02420	333819	Dighirpar (CT)
19	18	0010	03924700	Makhal Tala	19	343	02421	333881	Makhal Tala (CT)
19	18	0011	03925300	Petua	19	343	02422	334008	Petua (CT)
19	18	0011	03925800	Garia	19	343	02422	334009	Garia (CT)
19	18	0011	03926000	Panchghara	19	343	02422	334010	Panchghara (CT)
19	18	0011	03926200	Mallikpur	19	343	02422	334011	Mallikpur (CT)
19	18	0011	03926300	Hariharpur	19	343	02422	334012	Hariharpur (CT)
19	18	0011	03927600	Champahati	19	343	02422	334013	Champahati (CT)
19	18	0011	03927700	Solghohalia	19	343	02422	334014	Solghohalia (CT)
19	18	0011	03927900	Naridana	19	343	02422	334015	Naridana (CT)

19	18	0011	03928300	Baruipur (P)	19	343	02422	334016	Baruipur (P) (CT)
19	18	0011	03928500	Salipur (P)	19	343	02422	334017	Salipur (P) (CT)
19	18	0011	03929200	Khodar Bazar	19	343	02422	334018	Khodar Bazar (CT)
19	18	0011	03932100	Komarhat	19	343	02422	334019	Komarhat (CT)
19	18	0012	03941600	Dhamua	19	343	02423	334098	Dhamua (CT)
19	18	0012	03941700	Shyampur	19	343	02423	334099	Shyampur (CT)
19	18	0012	03942100	Nainan	19	343	02423	334100	Nainan (CT)
19	18	0012	03943100	Dihi Kalas	19	343	02423	334102	Dihi Kalas (CT)
19	18	0012	03944600	Swangrampur	19	343	02423	334103	Swangrampur (CT)
19	18	0012	03944200	Magrahat	19	343	02423	334105	Magrahat (CT)
19	18	0013	03947600	Ajodhyanagar	19	343	02424	334187	Ajodhyanagar (CT)
19	18	0013	03947800	Sirakol	19	343	02424	334188	Sirakol (CT)
19	18	0013	03951300	Uttar Bishnupur	19	343	02424	334189	Uttar Bishnupur (CT)
19	18	0013	03953800	Ghola Noapara	19	343	02424	334190	Ghola Noapara (CT)
19	18	0013	03952900	Usthi	19	343	02424	334191	Usthi (CT)
19	18	0013	03953700	Barijpur	19	343	02424	334192	Barijpur (CT)
19	18	0013	03953900	Uttar Kusum	19	343	02424	334193	Uttar Kusum (CT)
19	18	0013	03954200	Kalikapota	19	343	02424	334194	Kalikapota (CT)
19	18	0013	03954800	Bamna	19	343	02424	334195	Bamna (CT)
19	18	0014	03969000	Hasimnagar	19	343	02425	334325	Hasimnagar (CT)
19	18	0014	03969100	Baneshwarpur	19	343	02425	334326	Baneshwarpur (CT)
19	18	0014	03959500	Chandpala Anantapathpur	19	343	02425	334327	Chandpala Anantapathpur (CT)
19	18	0014	03968700	Fatepur	19	343	02425	334328	Fatepur (CT)
19	18	0015	03972600	Masat	19	343	02426	334397	Masat (CT)
19	18	0015	03972500	Sangrampur	19	343	02426	334398	Sangrampur (CT)
19	18	0015	03970900	Mohanpur	19	343	02426	334399	Mohanpur (CT)
19	18	0015	03973900	Durganagar	19	343	02426	334400	Durganagar (CT)
19	18	0016	03982300	Patdaha	19	343	02427	334491	Patdaha (CT)
19	18	0017	03988300	Berandari Bagaria	19	343	02428	334672	Berandari Bagaria (CT)
19	18	0017	04002200	Dhola	19	343	02428	334673	Dhola (CT)
19	18	0018	04012700	Chandpur (M)	19	343	02429	334783	Chandpur (M) (CT)
19	18	0018	04014700	Bangsidharpur (M) (P)	19	343	02429	334784	Bangsidharpur (M) (P) (CT)
19	18	0018	04014800	Purba Bishnupur (M)	19	343	02429	334785	Purba Bishnupur (M) (CT)
19	18	0019	04018700	Purba Ranaghat	19	343	02430	334881	Purba Ranaghat (CT)
19	18	0019	04019100	Lalpur	19	343	02430	334882	Lalpur (CT)
19	18	0019	04019000	Krishna Chandrapur	19	343	02430	334883	Krishna Chandrapur (CT)
19	18	0019	04019800	Mathurapur	19	343	02430	334884	Mathurapur (CT)
19	18	0020	04028100	Raynagar	19	343	02431	334952	Raynagar (CT)
19	18	0020	04027900	Kalikapur Barasat	19	343	02431	334953	Kalikapur Barasat (CT)
19	18	0020	04026600	Baharu	19	343	02431	334954	Baharu (CT)
19	18	0020	04027800	Uttarparanij	19	343	02431	334955	Uttarparanij (CT)
19	18	0020	04027400	Alipur	19	343	02431	334956	Alipur (CT)
19	18	0021	04033200	Nimpith	19	343	02432	335005	Nimpith (CT)
19	18	0021	04033300	Tulshighata	19	343	02432	335006	Tulshighata (CT)
19	18	0023	04047800	Basanti	19	343	02434	335119	Basanti (CT)

- (b) De-notified
- (i) Statutory towns of 2001 Census de-notified and also did not satisfy the criteria to be treated as Census Towns. NIL
 - (ii) Statutory towns of 2001 Census de-notified but identified as Census Towns based on demographic and economic criteria. NIL
 - (iii) Census Towns of 2001 Census are notified as Statutory Town in 2011 Census. NIL
- (c) De-classified
- (d) Wholly merged with other town (s) NIL

*De-classified means the census towns of 2001 Census which failed to satisfy the demographic and economic criteria.

It is observed from Table 3 that no new Statutory Town has been created in this district in 2011 Census. There are 97 new Census Town have been created in 2011 Census in the district from 95 villages and 2 OGs of 2001 Census. It is also observed from the Table that neither any town has been declassified nor wholly merged with other town in the district in 2011 Census.

Table 4 : Sex Ratio of the State and the District, 1901-2011

Census Year	West Bengal			South Twenty Four Parganas #		
	Total	Rural	Urban	Total	Rural	Urban
1	2	3	4	5	6	7
1901	945	994	650	918	982	718
1911	925	982	614	881	1000	611
1921	905	971	591	855	1010	556
1931	890	961	578	849	1029	545
1941	852	945	559	826	1010	560
1951	865	939	660	846	924	666
1961	878	943	701	866	932	737
1971	891	942	751	882	935	793
1981	911	947	819	927	937	860
1991	917	940	858	929	938	877
2001	934	950	893	937	942	913
2011	950	953	944	956	954	961

Note : Sex Ratio has been defined here as the number of female per 1000 male

The figures for North & South Twenty Four Parganas from 1901 to 1971 are common as both the districts were under the undivided 24 Parganas districts till 1971. The district has been bifurcated between North Twenty Four Parganas and South Twenty Four Parganas on 1st March 1986 and separate Census has been conducted subsequent to 1991. The figures shown for 1981 are re-casted.

It is observed from the above Table that during 1901-2011, South Twenty Four Parganas district had greater sex ratio than that of State during 1981-2011 but prior to this period the sex ratio of the district had always lesser sex ratio than that of the State. For urban areas reverse trend has been observed during the period of 1941-2011. The sex ratio of the State has followed a decreasing trend upto Census 1941 and from 1951 to 2011 Census an increasing trend has been observed. The district followed a same trend compare to that of State. The urban sex ratio of the district always maintain an increasing trend from 1951 to 2011 but prior to this period the sex ratio had fallen steadily i.e. for the period 1901-1931.

Table 5 : Sex Ratio by Sub-district, 2011

Sl. No.	Name of the Sub-district	Sex Ratio		
		Total	Rural	Urban
1	2	3	4	5
1	02412 - Thakurpukur Mahestola	976	973	980
2	02413 - Budge Budge-I	958	966	955
3	02414 - Budge Budge-II	949	957	931
4	02415 - Bishnupur-I	957	955	972
5	02416 - Bishnupur-II	957	951	969
6	02417 - Sonarpur	959	959	959
7	02418 - Bhangar-I	951	949	971
8	02419 - Bhangar-II	940	940	0
9	02420 - Canning-I	964	958	973
10	02421 - Canning-II	966	965	981
11	02422 - Baruipur	958	954	970
12	02423 - Magrahat-II	946	943	954
13	02424 - Magrahat-I	951	954	941
14	02425 - Falta	955	954	960
15	02426 - Diamond Harbour-I	957	958	948
16	02427 - Diamond Harbour-II	953	953	957
17	02428 - Kulpi	956	955	967
18	02429 - Mandirbazar	944	944	943
19	02430 - Mathurapur-I	949	952	931
20	02431 - Jaynagar-I	950	947	963
21	02432 - Jaynagar-II	957	957	961
22	02433 - Kultali	948	948	0
23	02434 - Basanti	966	967	922
24	02435 - Gosaba	959	959	0
25	02436 - Mathurapur-II	940	940	0
26	02437 - Kakdwip	956	956	0
27	02438 - Sagar	937	937	0
28	02439 - Namkhana	959	959	0
29	02440 - Patharpratima	959	959	0
30	99999 - Area not under any Sub-district	962	0	962
District : South Twenty Four Parganas - 343		956	954	961

Table 5 represents the sex ratio of 29 C.D. Blocks and all Statutory Towns (Area not under any Sub-district) of South Twenty Four Parganas district by residence. Highest sex ratio in total is observed in Thakurpukur Mahestola C.D. Block with 976 and Sagar C.D. Block has recorded the lowest with 937. In rural frame, also Sagar C.D. Block has the lowest sex ratio with 937 and Thakurpukur Mahestola C.D. Block has the highest with 973. In this district 21 C.D. Blocks have urban population of which Canning- II has the highest sex ratio with 981. It is also observed from the Table that the sex ratio of Statutory Towns (seven Municipalities) of the district is 962, which is higher than that of district average.

Table 6 : Sex Ratio by C.D. Blocks (Rural), 2011

Sl. No.	Name of the C.D. Block	Sex Ratio
1	2	3
1	0259 - Thakurpukur Mahestola	973
2	0260 - Budge Budge-I	966
3	0261 - Budge Budge-II	957
4	0262 - Bishnupur-I	955
5	0263 - Bishnupur-II	951
6	0264 - Sonarpur	959
7	0265 - Bhangar-I	949
8	0266 - Bhangar-II	940
9	0267 - Canning-I	958
10	0268 - Canning-II	965
11	0269 - Baruipur	954
12	0270 - Magrahat-II	943
13	0271 - Magrahat-I	954
14	0272 - Falta	954
15	0273 - Diamond Harbour-I	958
16	0274 - Diamond Harbour-II	953
17	0275 - Kulpi	955
18	0276 - Mandirbazar	944
19	0277 - Mathurapur-I	952
20	0278 - Jaynagar-I	947
21	0279 - Jaynagar-II	957
22	0280 - Kultali	948
23	0281 - Basanti	967
24	0282 - Gosaba	959
25	0283 - Mathurapur-II	940
26	0284 - Kakdwip	956
27	0285 - Sagar	937
28	0286 - Namkhana	959
29	0287 - Patharpratima	959
Total :		954

Table 6 represents the sex ratio of South Twenty Four Parganas district at rural i.e. C.D. Block level. Out of 29 C.D. Blocks, 18 C.D. Blocks have greater or equal sex ratio than that district rural sex ratio of 954 and rest has sex ratio lower than the rural sex ratio. Thakurpukur Mahestola C.D. Block has the highest sex ratio with 973, whereas Sagar C.D. Block has the lowest with 937.

Table 7 : Sex Ratio of Rural Population by Ranges, 2011

Range of Sex Ratio for villages	Number of Inhabited villages	Percentage of villages in each range	Population 2011	Percentage distribution of population
1	2	3	4	5
Less than 700	1	0.05	15	0.00
700 - 749	2	0.10	149	0.00
750 - 799	6	0.30	4843	0.08
800 - 849	22	1.10	18645	0.31
850 - 899	162	8.12	221902	3.65
900 - 949	758	37.98	2392370	39.39
950 - 999	832	41.68	3000782	49.40
1000 - 1099	195	9.77	428815	7.06
1100+	18	0.90	6667	0.11
District : South Twenty Four Parganas (337)	1996	100.00	6074188	100.00

Sex Ratio District (Rural) : 954

It is observed from the above Table that the maximum number of villages of South Twenty Four Parganas district with 832 falls in the sex ratio range 950-999. There is only one village in the district in the sex ratio ranges of less than 700 whereas 758 villages have sex ratio in the range of 900-949 and 195 number of villages have a sex ratio of 1000-1099 and 18 number of villages have sex ratio more than 1100. The highest percentage of population (49.40) are in the sex ratio range of 950-999 and very few people inhabited in the villages which have sex ratio in the ranges of 700-749 and less than 700. A total of 7.17 per cent of rural population of the district have the sex ratio of more than or equal to 1000.

Table 8 : Sex Ratio of Towns, 2011

Sl. No.	Name of Town	Urban status of Town	Sex Ratio
1	2	3	4
1	333295 - Joka (CT)	(CT)	1003
2	333296 - Chata Kalikapur (CT)	(CT)	966
3	333297 - Ganye Gangadharpur (CT)	(CT)	946
4	333298 - Rameswarpur (CT)	(CT)	926
5	333299 - Asuti (CT)	(CT)	935
6	333300 - Hanspukuria (CT)	(CT)	1059
7	333301 - Kalua (CT)	(CT)	1040
8	333302 - Ramchandrapur (CT)	(CT)	959
9	333303 - Samali (CT)	(CT)	978
10	333317 - Uttar Raypur (CT)	(CT)	963
11	333318 - Balarampur (CT)	(CT)	953
12	333319 - Buita (CT)	(CT)	975
13	333320 - Benjanhari Acharial (P) (CT)	(CT)	988
14	333321 - Abhirampur (CT)	(CT)	1005
15	333322 - Nischintapur (CT)	(CT)	966
16	333323 - Birlapur (CT)	(CT)	913
17	333385 - Chak Kashipur (CT)	(CT)	888
18	333386 - Chak Alampur (CT)	(CT)	968
19	333387 - Bowali (CT)	(CT)	921
20	333388 - Dakshin Raypur (CT)	(CT)	943
21	333389 - Poali (CT)	(CT)	939
22	333475 - Daulatpur (CT)	(CT)	1028
23	333476 - Bhasa (CT)	(CT)	925
24	333477 - Bishnupur (CT)	(CT)	964
25	333478 - Kanyanagar (CT)	(CT)	968
26	333532 - Nahazari (CT)	(CT)	978
27	333533 - Nadabhanga (CT)	(CT)	976
28	333534 - Kanganbaria (CT)	(CT)	989
29	333535 - Bora Gagangohalia (CT)	(CT)	959
30	333536 - Chanddandaha (CT)	(CT)	953
31	333537 - Barkalikapur (CT)	(CT)	1003
32	333538 - Patharberia (CT)	(CT)	911
33	333539 - Ramkrishnapur (CT)	(CT)	982
34	333540 - Amtala (CT)	(CT)	985
35	333541 - Kripampur (CT)	(CT)	952
36	333542 - Chak Enayetnagar (CT)	(CT)	935
37	333608 - Radhanagar (CT)	(CT)	978
38	333609 - Danga (CT)	(CT)	931
39	333610 - Ramchandrapur (CT)	(CT)	957
40	333611 - Bidyadharpur (CT)	(CT)	990
41	333612 - Kalikapur (CT)	(CT)	968
42	333613 - Chak Baria (CT)	(CT)	950
43	333614 - Sahebpur (CT)	(CT)	952
44	333696 - Maricha (CT)	(CT)	971
45	333697 - Bhangar Raghunathpur (CT)	(CT)	996
46	333698 - Gobindapur (CT)	(CT)	956
47	333812 - Kalaria (CT)	(CT)	984
48	333813 - Gaur Daha (CT)	(CT)	942
49	333814 - Banshra (CT)	(CT)	993
50	333815 - Rajapur (CT)	(CT)	957
51	333816 - Taldi (CT)	(CT)	982
52	333817 - Bayarsing (CT)	(CT)	978
53	333818 - Matla (CT)	(CT)	965
54	333819 - Dighirpar (CT)	(CT)	959
55	333881 - Makhali Tala (CT)	(CT)	981
56	334008 - Petua (CT)	(CT)	960
57	334009 - Garia (CT)	(CT)	994

58	334010 - Panchghara (CT)	(CT)	963
59	334011 - Mallikpur (CT)	(CT)	960
60	334012 - Hariharpur (CT)	(CT)	992
61	334013 - Champahati (CT)	(CT)	1001
62	334014 - Solgohalia (CT)	(CT)	984
63	334015 - Naridana (CT)	(CT)	988
64	334016 - Baruiपुर (P) (CT)	(CT)	968
65	334017 - Salipur (P) (CT)	(CT)	963
66	334018 - Khodar Bazar (CT)	(CT)	913
67	334019 - Komarhat (CT)	(CT)	936
68	334098 - Dhamua (CT)	(CT)	946
69	334099 - Shyampur (CT)	(CT)	929
70	334100 - Nainan (CT)	(CT)	917
71	334101 - Uttar Kalas (CT)	(CT)	914
72	334102 - Dihi Kalas (CT)	(CT)	946
73	334103 - Swangrampur (CT)	(CT)	953
74	334104 - Bilandapur (CT)	(CT)	1001
75	334105 - Magrahat (CT)	(CT)	1012
76	334187 - Ajodhyanagar (CT)	(CT)	1029
77	334188 - Sirakol (CT)	(CT)	977
78	334189 - Uttar Bishnupur (CT)	(CT)	920
79	334190 - Ghola Noapara (CT)	(CT)	910
80	334191 - Usthi (CT)	(CT)	963
81	334192 - Barijpur (CT)	(CT)	882
82	334193 - Uttar Kusum (CT)	(CT)	920
83	334194 - Kalikapota (CT)	(CT)	943
84	334195 - Bamna (CT)	(CT)	935
85	334325 - Hasimnagar (CT)	(CT)	959
86	334326 - Baneshwarpur (CT)	(CT)	957
87	334327 - Chandpala Anantapathpur (CT)	(CT)	950
88	334328 - Fatepur (CT)	(CT)	969
89	334397 - Masat (CT)	(CT)	957
90	334398 - Sangrampur (CT)	(CT)	956
91	334399 - Mohanpur (CT)	(CT)	936
92	334400 - Durganagar (CT)	(CT)	938
93	334491 - Paidaha (CT)	(CT)	957
94	334672 - Berandari Bagaria (CT)	(CT)	968
95	334673 - Dhola (CT)	(CT)	966
96	334783 - Chandpur (M) (CT)	(CT)	918
97	334784 - Bangsidharpur (M) (P) (CT)	(CT)	930
98	334785 - Purba Bishnupur (M) (CT)	(CT)	961
99	334881 - Purba Ranaghat (CT)	(CT)	925
100	334882 - Lalpur (CT)	(CT)	926
101	334883 - Krishna Chandrapur (CT)	(CT)	908
102	334884 - Mathurapur (CT)	(CT)	964
103	334952 - Raynagar (CT)	(CT)	990
104	334953 - Kalikapur Barasat (CT)	(CT)	967
105	334954 - Baharu (CT)	(CT)	942
106	334955 - Uttarparanij (CT)	(CT)	951
107	334956 - Alipur (CT)	(CT)	1021
108	334957 - Uttar Durgapur (CT)	(CT)	949
109	335005 - Nimpith (CT)	(CT)	970
110	335006 - Tulshighata (CT)	(CT)	946
111	335119 - Basanti (CT)	(CT)	922
112	801743 - Maheshtala (M)	(M)	952
113	801744 - Budge Budge (M)	(M)	945
114	801745 - Pujali (M)	(M)	956
115	801746 - Rajpur Sonarpur (M)	(M)	970
116	801747 - Baruiपुर (M)	(M)	988
117	801748 - Diamond Harbour (M)	(M)	986
118	801749 - Jaynagar Mazilpur (M)	(M)	959
Sex Ration (Urban) district :			961

Table 8 above shows the sex ratio of the urban areas of the district. It can be seen from the above Table that Hanspukuria (CT) has the highest sex ratio with 1,059 which is much higher than the district urban sex ratio of 961 whereas the lowest sex ratio is observed in Barijpur (CT) with sex ratio 882. There are 62 urban units in the district which have lower sex ratio than that of district urban sex ratio. Remarkably there are 11 urban units viz. Joka (CT) with 1,003, Hanspukuria (CT) with 1,059, Kalua (CT) with 1,040, Abhirampur (CT) with 1,005, Daulatpur (CT) with 1,028, Barkalikapur (CT) with 1,003, Champahati (CT) with 1,001, Bilandapur (CT) with 1,001 Magrahat (CT) with

1,012, Ajodhyanagar (CT) with 1,029 and Alipur (CT) with 1,021 in the district which have sex ratio more than 1000.

Table 9 : Sex Ratio of population in the Age Group 0-6 for Sub-district, 2011

Sl. No.	Name of Sub-district	Total/Rural/Urban	Total population in 0-6 age group			Sex Ratio for 0-6 age group
			Persons	Males	Females	
1	2	3	4	5	6	7
1	02412 - Thakurpukur Mahestola	Total	18079	9219	8860	961
		Rural	9023	4637	4386	946
		Urban	9056	4582	4474	976
2	02413 - Budge Budge-I	Total	12633	6407	6226	972
		Rural	3264	1699	1565	921
		Urban	9369	4708	4661	990
3	02414 - Budge Budge-II	Total	20985	10721	10264	957
		Rural	14670	7406	7264	981
		Urban	6315	3315	3000	905
4	02415 - Bishnupur-I	Total	26933	13776	13157	955
		Rural	24138	12350	11788	954
		Urban	2795	1426	1369	960
5	02416 - Bishnupur-II	Total	23351	11855	11496	970
		Rural	15101	7734	7367	953
		Urban	8250	4121	4129	1002
6	02417 - Sonarpur	Total	22880	11641	11239	965
		Rural	18474	9384	9090	969
		Urban	4406	2257	2149	952
7	02418 - Bhangar-I	Total	35693	18142	17551	967
		Rural	32772	16702	16070	962
		Urban	2921	1440	1481	1028
8	02419 - Bhangar-II	Total	34837	17760	17077	962
		Rural	34837	17760	17077	962
		Urban	0	0	0	0
9	02420 - Canning-I	Total	44344	22824	21520	943
		Rural	30060	15414	14646	950
		Urban	14284	7410	6874	928
10	02421 - Canning-II	Total	43455	22157	21298	961
		Rural	41656	21239	20417	961
		Urban	1799	918	881	960
11	02422 - Baruiapur	Total	50049	25624	24425	953
		Rural	37598	19245	18353	954
		Urban	12451	6379	6072	952
12	02423 - Magrahat-II	Total	40189	20543	19646	956
		Rural	28252	14447	13805	956
		Urban	11937	6096	5841	958
13	02424 - Magrahat-I	Total	38472	19531	18941	970
		Rural	28492	14367	14125	983
		Urban	9980	5164	4816	933
14	02425 - Falta	Total	28715	14620	14095	964
		Rural	26440	13455	12985	965
		Urban	2275	1165	1110	953
15	02426 - Diamond Harbour-I	Total	21578	10946	10632	971
		Rural	18784	9500	9284	977
		Urban	2794	1446	1348	932
16	02427 - Diamond Harbour-II	Total	23395	12076	11319	937
		Rural	22613	11674	10939	937
		Urban	782	402	380	945
17	02428 - Kulpi	Total	39378	19979	19399	971
		Rural	36621	18568	18053	972
		Urban	2757	1411	1346	954
18	02429 - Mandirbazar	Total	29752	15264	14488	949
		Rural	26211	13374	12837	960
		Urban	3541	1890	1651	874
19	02430 - Mathurapur-I	Total	27851	14101	13750	975
		Rural	24383	12304	12079	982
		Urban	3468	1797	1671	930
20	02431 - Jaynagar-I	Total	36293	18566	17727	955
		Rural	30587	15694	14893	949
		Urban	5706	2872	2834	987

21	02432 - Jaynagar-II	Total	38872	19656	19216	978
		Rural	37733	19072	18661	978
		Urban	1139	584	555	950
22	02433 - Kultali	Total	35727	18074	17653	977
		Rural	35727	18074	17653	977
		Urban	0	0	0	0
23	02434 - Basanti	Total	50770	25767	25003	970
		Rural	50042	25387	24655	971
		Urban	728	380	348	916
24	02435 - Gosaba	Total	27841	14057	13784	981
		Rural	27841	14057	13784	981
		Urban	0	0	0	0
25	02436 - Mathurapur-II	Total	26447	13571	12876	949
		Rural	26447	13571	12876	949
		Urban	0	0	0	0
26	02437 - Kakdwip	Total	34715	17572	17143	976
		Rural	34715	17572	17143	976
		Urban	0	0	0	0
27	02438 - Sagar	Total	26212	13344	12868	964
		Rural	26212	13344	12868	964
		Urban	0	0	0	0
28	02439 - Namkhana	Total	21701	11079	10622	959
		Rural	21701	11079	10622	959
		Urban	0	0	0	0
29	02440 - Patharpratima	Total	42021	21389	20632	965
		Rural	42021	21389	20632	965
		Urban	0	0	0	0
30	99999 - Area not under any Sub-district	Total	102511	52291	50220	960
		Rural	0	0	0	0
		Urban	102511	52291	50220	960
District : South Twenty Four Parganas – 343		Total	1025679	522552	503127	963
		Rural	806415	410498	395917	964
		Urban	219264	112054	107210	957

Table 9 above shows that total 0-6 age group population of the district is 10,25,679 of which 8,06,415 belongs to rural area and 2,19,264 are from urban. The sex ratio of 0-6 age group population of the district is 963, for rural and urban it is 964 and 957 respectively. Budge Budge-I C.D. Block (972), Bishnupur-II C.D. Block (970), Sonarpur C.D. Block (965), Bhangar-I C.D. Block (967), Magrahat-I C.D. Block (970), Falta C.D. Block (964), Diamond Harbour-I C.D. Block (971), Kulpi C.D. Block (971), Mathurapur-I C.D. Block (975), Jaynagar-II C.D. Block (978), Kultali C.D. Block (977), Basanti C.D. Block (970), Gosaba C.D. Block (981), Kakdwip C.D. Block (976), Sagar C.D. Block (964) and Patharpratima C.D. Block (965) have the higher sex ratio than that of the district. The highest sex ratio among all C.D. Blocks is found in Gosaba C.D. Block with 981 and for the same lowest is recorded in Diamond Harbour-II C.D. Block (937). The urban child sex ratio of Bishnupur-II C.D. Block (1,002) and Bhangar-I C.D. Block (1,028) have the sex ratio of more than 1000. The 0-6 age-group population of all the Statutory Towns i.e. Area not under any Sub-district of the district is 1,02,511 and the sex ratio for the same is 960.

Table 10 : Sex Ratio of population in the Age Group 0-6 for C.D. Blocks (Rural), 2011

Sl. No.	Name of C.D. Block	Total population in 0 - 6 age group			Sex Ratio for 0-6 age group
		Persons	Males	Females	
1	2	3	4	5	6
1	0259 - Thakurpukur Mahestola	9023	4637	4386	946
2	0260 - Budge Budge-I	3264	1699	1565	921
3	0261 - Budge Budge-II	14670	7406	7264	981
4	0262 - Bishnupur-I	24138	12350	11788	954
5	0263 - Bishnupur-II	15101	7734	7367	953
6	0264 - Sonarpur	18474	9384	9090	969
7	0265 - Bhangar-I	32772	16702	16070	962
8	0266 - Bhangar-II	34837	17760	17077	962
9	0267 - Canning-I	30060	15414	14646	950
10	0268 - Canning-II	41656	21239	20417	961

11	0269 - Baruipur	37598	19245	18353	954
12	0270 - Magrahat-II	28252	14447	13805	956
13	0271 - Magrahat-I	28492	14367	14125	983
14	0272 - Falta	26440	13455	12985	965
15	0273 - Diamond Harbour-I	18784	9500	9284	977
16	0274 - Diamond Harbour-II	22613	11674	10939	937
17	0275 - Kulpi	36621	18568	18053	972
18	0276 - Mandirbazar	26211	13374	12837	960
19	0277 - Mathurapur-I	24383	12304	12079	982
20	0278 - Jaynagar-I	30587	15694	14893	949
21	0279 - Jaynagar-II	37733	19072	18661	978
22	0280 - Kultali	35727	18074	17653	977
23	0281 - Basanti	50042	25387	24655	971
24	0282 - Gosaba	27841	14057	13784	981
25	0283 - Mathurapur-II	26447	13571	12876	949
26	0284 - Kakdwip	34715	17572	17143	976
27	0285 - Sagar	26212	13344	12868	964
28	0286 - Namkhana	21701	11079	10622	959
29	0287 - Patharpratima	42021	21389	20632	965
Total :		806415	410498	395917	964

Table 10 represents the sex ratio and population in the age group 0-6 years for rural areas under C.D. Blocks. The total population in this age group of all the C.D. Blocks of this district is 8,06,415 of which 4,10,498 are male and 3,95,917 are female. For all the C.D. Blocks, Basanti C.D. Block has the highest number of 0-6 population with 50,042 followed by Patharpratima C.D. Block with 42,021 and Canning-II C.D. Block with 41,656. The lowest population in the age group 0-6 is observed in Budge Budge-I C.D. Block with 3,264. The sex ratio in the age group of 0-6 population in this district in rural areas is 964. It is observed from the Table that around 50 per cent (13) of C.D. Blocks have higher sex ratio than that of district total. The highest sex ratio is observed in Magrahat-I C.D. Block with 983, whereas lowest is in Budge Budge-I C.D. Block with 921.

Table 11 : Sex Ratio of Rural population in the Age Group 0-6 by ranges, 2011

Range of Sex Ratio for Villages	Number of Inhabited Villages	Percentage distribution of Villages	Population 2011	Percentage distribution of population
1	2	3	4	5
Less than 700	77	3.86	6077	0.75
700 - 749	43	2.15	6065	0.75
750 - 799	78	3.91	15157	1.88
800 - 849	147	7.36	44271	5.49
850 - 899	236	11.82	94423	11.71
900 - 949	313	15.68	164049	20.34
950 - 999	319	15.98	197084	24.44
1000 - 1099	477	23.90	219271	27.19
1100+	306	15.33	60018	7.44
District : South Twenty Four Parganas (343)	1996	100	806415	100

Sex Ratio District (Rural) : 964

Table 11 shows the distribution of sex ratio of rural population in the age group 0-6 by ranges of sex ratio of South Twenty Four Parganas district. It is evident from the above Table that maximum numbers of villages (477) are in the sex ratio range of 1000-1099 with highest percentage of child population (27.19). The second highest numbers of villages (319) are in the sex ratio range of 950-999 with the second highest percentage of population (24.44). The lowest range of sex ratio i.e. less than 700 are recorded only in 77 numbers of villages with 0.75 per cent of population. Only 43 numbers of villages with 0.75 per cent of population are in the sex ratio range of 700-749. There are 306 numbers of villages in the highest sex ratio range of 1100+ with 7.44 per cent of population.

Table 12 : Sex Ratio of population in the Age Group 0-6 of Towns, 2011

Sl. No.	Name of Town	Urban status of Town	Total population in 0-6 age group			Sex Ratio for 0-6 age group
			Persons	Males	Females	
1	2	3	4	5	6	7
1	333295 - Joka (CT)	(CT)	763	378	385	1019
2	333296 - Chata Kalikapur (CT)	(CT)	3318	1642	1676	1021
3	333297 - Ganye Gangadharpur (CT)	(CT)	435	233	202	867
4	333298 - Rameswarpur (CT)	(CT)	814	426	388	911
5	333299 - Asuti (CT)	(CT)	664	328	336	1024
6	333300 - Hanspukuria (CT)	(CT)	317	168	149	887
7	333301 - Kalua (CT)	(CT)	1312	639	673	1053
8	333302 - Ramchandrapur (CT)	(CT)	567	324	243	750
9	333303 - Samali (CT)	(CT)	866	444	422	950
10	333317 - Uttar Raypur (CT)	(CT)	2310	1191	1119	940
11	333318 - Balarampur (CT)	(CT)	524	283	241	852
12	333319 - Buita (CT)	(CT)	1983	981	1002	1021
13	333320 - Benjanhari Acharial (P) (CT)	(CT)	489	253	236	933
14	333321 - Abhirampur (CT)	(CT)	493	249	244	980
15	333322 - Nischintapur (CT)	(CT)	566	276	290	1051
16	333323 - Birlapur (CT)	(CT)	3004	1475	1529	1037
17	333385 - Chak Kashipur (CT)	(CT)	1499	793	706	890
18	333386 - Chak Alampur (CT)	(CT)	1303	656	647	986
19	333387 - Bowali (CT)	(CT)	894	478	416	870
20	333388 - Dakshin Raypur (CT)	(CT)	1488	780	708	908
21	333389 - Poali (CT)	(CT)	1131	608	523	860
22	333475 - Daulatpur (CT)	(CT)	819	400	419	1048
23	333476 - Bhasa (CT)	(CT)	697	361	336	931
24	333477 - Bishnupur (CT)	(CT)	431	219	212	968
25	333478 - Kanyanagar (CT)	(CT)	848	446	402	901
26	333532 - Nahazari (CT)	(CT)	2423	1191	1232	1034
27	333533 - Nadabhanga (CT)	(CT)	577	271	306	1129
28	333534 - Kanganbaria (CT)	(CT)	638	316	322	1019
29	333535 - Bora Gagangohalia (CT)	(CT)	486	245	241	984
30	333536 - Chanddandaha (CT)	(CT)	523	296	227	767
31	333537 - Barkalikapur (CT)	(CT)	538	252	286	1135
32	333538 - Patharberia (CT)	(CT)	424	214	210	981
33	333539 - Ramkrishnapur (CT)	(CT)	536	274	262	956
34	333540 - Amtala (CT)	(CT)	829	409	420	1027
35	333541 - Kriparampur (CT)	(CT)	347	177	170	960
36	333542 - Chak Enayetnagar (CT)	(CT)	929	476	453	952
37	333608 - Radhanagar (CT)	(CT)	711	376	335	891
38	333609 - Danga (CT)	(CT)	628	320	308	962
39	333610 - Ramchandrapur (CT)	(CT)	700	363	337	928
40	333611 - Bidyadharpur (CT)	(CT)	549	280	269	961
41	333612 - Kalikapur (CT)	(CT)	548	282	266	943
42	333613 - Chak Baria (CT)	(CT)	634	302	332	1099
43	333614 - Sahebpur (CT)	(CT)	636	334	302	904
44	333696 - Maricha (CT)	(CT)	634	310	324	1045
45	333697 - Bhangar Raghunathpur (CT)	(CT)	835	404	431	1067
46	333698 - Gobindapur (CT)	(CT)	1452	726	726	1000
47	333812 - Kalaria (CT)	(CT)	1188	618	570	922
48	333813 - Gaur Daha (CT)	(CT)	611	319	292	915
49	333814 - Banshra (CT)	(CT)	3548	1807	1741	963
50	333815 - Rajapur (CT)	(CT)	1147	611	536	877
51	333816 - Taldi (CT)	(CT)	1461	756	705	933
52	333817 - Bayarsing (CT)	(CT)	1256	647	609	941
53	333818 - Matla (CT)	(CT)	3564	1860	1704	916
54	333819 - Dighirpar (CT)	(CT)	1509	792	717	905
55	333881 - Makhal Tala (CT)	(CT)	1799	918	881	960
56	334008 - Petua (CT)	(CT)	936	478	458	958
57	334009 - Garia (CT)	(CT)	357	175	182	1040
58	334010 - Panchghara (CT)	(CT)	852	456	396	868
59	334011 - Mallikpur (CT)	(CT)	2849	1468	1381	941
60	334012 - Hariharpur (CT)	(CT)	1346	664	682	1027
61	334013 - Champahati (CT)	(CT)	1068	516	552	1070
62	334014 - Solgohalia (CT)	(CT)	1051	558	493	884
63	334015 - Naridana (CT)	(CT)	322	156	166	1064
64	334016 - Baruipur (P) (CT)	(CT)	1943	990	953	963
65	334017 - Salipur (P) (CT)	(CT)	409	220	189	859
66	334018 - Khodar Bazar (CT)	(CT)	657	361	296	820
67	334019 - Komarhat (CT)	(CT)	661	337	324	961

68	334098 - Dhamua (CT)	(CT)	1110	540	570	1056
69	334099 - Shyampur (CT)	(CT)	2850	1417	1433	1011
70	334100 - Nainan (CT)	(CT)	1040	537	503	937
71	334101 - Uttar Kalas (CT)	(CT)	1086	583	503	863
72	334102 - Dihi Kalas (CT)	(CT)	1779	934	845	905
73	334103 - Swangrampur (CT)	(CT)	901	465	436	938
74	334104 - Bilandapur (CT)	(CT)	907	442	465	1052
75	334105 - Magrahat (CT)	(CT)	2264	1178	1086	922
76	334187 - Ajothyanagar (CT)	(CT)	584	306	278	908
77	334188 - Sirakol (CT)	(CT)	1207	618	589	953
78	334189 - Uttar Bishnupur (CT)	(CT)	737	402	335	833
79	334190 - Ghola Noapara (CT)	(CT)	1062	547	515	941
80	334191 - Usthi (CT)	(CT)	839	406	433	1067
81	334192 - Barijpur (CT)	(CT)	868	490	378	771
82	334193 - Uttar Kusum (CT)	(CT)	1818	909	909	1000
83	334194 - Kalikapota (CT)	(CT)	2145	1116	1029	922
84	334195 - Bamna (CT)	(CT)	720	370	350	946
85	334325 - Hasimnagar (CT)	(CT)	551	276	275	996
86	334326 - Baneshwarpur (CT)	(CT)	538	292	246	842
87	334327 - Chandpala Anantapathpur (CT)	(CT)	569	287	282	983
88	334328 - Fatepur (CT)	(CT)	617	310	307	990
89	334397 - Masat (CT)	(CT)	756	362	394	1088
90	334398 - Sangrampur (CT)	(CT)	943	487	456	936
91	334399 - Mohanpur (CT)	(CT)	657	347	310	893
92	334400 - Durganagar (CT)	(CT)	438	250	188	752
93	334491 - Patdaha (CT)	(CT)	782	402	380	945
94	334672 - Berandari Bagaria (CT)	(CT)	1747	886	861	972
95	334673 - Dhola (CT)	(CT)	1010	525	485	924
96	334783 - Chandpur (M) (CT)	(CT)	990	549	441	803
97	334784 - Bangsidharpur (M) (P) (CT)	(CT)	760	411	349	849
98	334785 - Purba Bishnupur (M) (CT)	(CT)	1791	930	861	926
99	334881 - Purba Ranaghat (CT)	(CT)	724	361	363	1006
100	334882 - Lalpur (CT)	(CT)	786	414	372	899
101	334883 - Krishna Chandrapur (CT)	(CT)	1084	573	511	892
102	334884 - Mathurapur (CT)	(CT)	874	449	425	947
103	334952 - Raynagar (CT)	(CT)	741	379	362	955
104	334953 - Kalikapur Barasat (CT)	(CT)	502	250	252	1008
105	334954 - Baharu (CT)	(CT)	1968	1006	962	956
106	334955 - Uttarparanij (CT)	(CT)	929	473	456	964
107	334956 - Alipur (CT)	(CT)	839	416	423	1017
108	334957 - Uttar Durgapur (CT)	(CT)	727	348	379	1089
109	335005 - Nimpith (CT)	(CT)	723	374	349	933
110	335006 - Tulshighata (CT)	(CT)	416	210	206	981
111	335119 - Basanti (CT)	(CT)	728	380	348	916
112	801743 - Maheshtala (M)	(M)	46247	23510	22737	967
113	801744 - Budge Budge (M)	(M)	6946	3489	3457	991
114	801745 - Pujali (M)	(M)	4316	2199	2117	963
115	801746 - Rajpur Sonarpur (M)	(M)	35274	18134	17140	945
116	801747 - Baruipur (M)	(M)	3763	1933	1830	947
117	801748 - Diamond Harbour (M)	(M)	3688	1854	1834	989
118	801749 - Jaynagar Mazilpur (M)	(M)	2277	1172	1105	943
District (Urban) : South Twenty Four Parganas – 343			219264	112054	107210	957

Table 12 represents sex ratio of the population in the age group 0-6 of all the towns of South Twenty Four Parganas district. The total population in this age group of all the towns in this district is 2,19,264 of which 1,12,054 are males and 1,07,210 are females. Maheshtala Municipality has the highest number of population in the age group of 0-6 years with 46,247 and Hanspukuria (CT) has the lowest number of population in this age group with 317 only. The district urban sex ratio in the age group of 0-6 is 957. It is observed from the Table that 54 urban units of the district have higher sex ratio than that of district total. The highest sex ratio is recorded in Barkalikapur (CT) with 1,135 followed by Nadabhanga (CT) with 1,129 and Chak Baria (CT) with 1,099. The lowest sex ratio is observed in Ramchandrapur (CT) with 750.

Table 13 : Number and percentage of Scheduled Castes and Scheduled Tribes population in Sub-districts, 2011

Sl. No.	Name of Sub-district	Total/Rural/Urban	Total population	Total Scheduled Castes population	Total Scheduled Tribes population	Percentage of Scheduled Castes population to Total population	Percentage of Scheduled Tribes population to Total population
1	2	3	4	5	6	7	8
1	02412 – Thakurpukur Mahestola	Total	176203	60372	505	34.26	0.29
		Rural	90180	34688	312	38.47	0.35
		Urban	86023	25684	193	29.86	0.22
2	02413 – Budge Budge-I	Total	112908	21983	170	19.47	0.15
		Rural	29573	9623	135	32.54	0.46
		Urban	83335	12360	35	14.83	0.04
3	02414 – Budge Budge-II	Total	192134	38495	262	20.04	0.14
		Rural	135254	30029	251	22.20	0.19
		Urban	56880	8466	11	14.88	0.02
4	02415 – Bishnupur-I	Total	232365	108432	100	46.66	0.04
		Rural	204385	103454	85	50.62	0.04
		Urban	27980	4978	15	17.79	0.05
5	02416 – Bishnupur-II	Total	214531	33378	87	15.56	0.04
		Rural	138979	24334	68	17.51	0.05
		Urban	75552	9044	19	11.97	0.03
6	02417 – Sonarpur	Total	219863	116950	3069	53.19	1.40
		Rural	175713	95836	2950	54.54	1.68
		Urban	44150	21114	119	47.82	0.27
7	02418 – Bhangar-I	Total	249170	52312	3133	20.99	1.26
		Rural	228528	51925	3101	22.72	1.36
		Urban	20642	387	32	1.87	0.16
8	02419 – Bhangar-II	Total	246708	48893	1892	19.82	0.77
		Rural	246708	48893	1892	19.82	0.77
		Urban	0	0	0	0.00	0.00
9	02420 – Canning-I	Total	304724	144906	3710	47.55	1.22
		Rural	181508	80468	3264	44.33	1.80
		Urban	123216	64438	446	52.30	0.36
10	02421 – Canning-II	Total	252523	52859	14910	20.93	5.90
		Rural	241331	52229	14910	21.64	6.18
		Urban	11192	630	0	5.63	0.00
11	02422 – Baruipur	Total	433119	165537	1145	38.22	0.26
		Rural	315807	137997	994	43.70	0.31
		Urban	117312	27540	151	23.48	0.13
12	02423 – Magrahat-II	Total	304744	105460	159	34.61	0.05
		Rural	218504	89530	52	40.97	0.02
		Urban	86240	15930	107	18.47	0.12
13	02424 – Magrahat-I	Total	269494	55191	172	20.48	0.06
		Rural	203837	46981	97	23.05	0.05
		Urban	65657	8210	75	12.50	0.11
14	02425 – Falta	Total	249561	60276	87	24.15	0.03
		Rural	226162	56904	63	25.16	0.03
		Urban	23399	3372	24	14.41	0.10
15	02426 – Diamond Harbour-I	Total	156166	29098	12	18.63	0.01
		Rural	135160	27907	11	20.65	0.01
		Urban	21006	1191	1	5.67	0.00
16	02427 – Diamond Harbour-II	Total	190801	50666	79	26.55	0.04
		Rural	185808	50203	79	27.02	0.04
		Urban	4993	463	0	9.27	0.00
17	02428 – Kulpi	Total	283197	84020	315	29.67	0.11
		Rural	266645	82586	313	30.97	0.12
		Urban	16552	1434	2	8.66	0.01
18	02429 – Mandirbazar	Total	214050	90955	31	42.49	0.01
		Rural	188995	82801	28	43.81	0.01
		Urban	25055	8154	3	32.54	0.01
19	02430 – Mathurapur-I	Total	195104	68636	496	35.18	0.25
		Rural	169263	64385	495	38.04	0.29
		Urban	25841	4251	1	16.45	0.00
20	02431 – Jaynagar-I	Total	263151	102645	80	39.01	0.03
		Rural	216829	92117	53	42.48	0.02
		Urban	46322	10528	27	22.73	0.06
21	02432 – Jaynagar-II	Total	252164	85587	1046	33.94	0.41
		Rural	239784	82303	1044	34.32	0.44
		Urban	12380	3284	2	26.53	0.02

22	02433 – Kultali	Total	229053	104193	5672	45.49	2.48
		Rural	229053	104193	5672	45.49	2.48
		Urban	0	0	0	0.00	0.00
23	02434 – Basanti	Total	336717	119631	20060	35.53	5.96
		Rural	330092	118357	19963	35.86	6.05
		Urban	6625	1274	97	19.23	1.46
24	02435 – Gosaba	Total	246598	154584	23343	62.69	9.47
		Rural	246598	154584	23343	62.69	9.47
		Urban	0	0	0	0.00	0.00
25	02436 – Mathurapur-II	Total	220839	62342	4643	28.23	2.10
		Rural	220839	62342	4643	28.23	2.10
		Urban	0	0	0	0.00	0.00
26	02437 – Kakdwip	Total	281963	97944	1836	34.74	0.65
		Rural	281963	97944	1836	34.74	0.65
		Urban	0	0	0	0.00	0.00
27	02438 – Sagar	Total	212037	56261	854	26.53	0.40
		Rural	212037	56261	854	26.53	0.40
		Urban	0	0	0	0.00	0.00
28	02439 – Namkhana	Total	182830	47260	741	25.85	0.41
		Rural	182830	47260	741	25.85	0.41
		Urban	0	0	0	0.00	0.00
29	02440 – Patharpratima	Total	331823	76163	2640	22.95	0.80
		Rural	331823	76163	2640	22.95	0.80
		Urban	0	0	0	0.00	0.00
30	99999 – Area not under any Sub-district	Total	1107421	169003	5727	15.26	0.52
		Rural	0	0	0	0.00	0.00
		Urban	1107421	169003	5727	15.26	0.52
South Twenty Four Parganas (343)		Total	8161961	2464032	96976	30.19	1.19
		Rural	6074188	2062297	89889	33.95	1.48
		Urban	2087773	401735	7087	19.24	0.34

It is observed from the above Table that in 2011 Census, out of total population of 81,61,961 of the district, 24,64,032 with 30.19 per cent population are belong to Scheduled Castes and 1.19 per cent with 96,976 population are Scheduled Tribes. At the C.D. Block level, the highest percentage (62.69) of Scheduled Castes population are found in Gosaba C.D. Block with 1,54,584 individuals and the lowest frequency (15.56) is observed in Bishnupur-II C.D. Block with 33,378 persons. In case of Scheduled Tribes, the highest percentage (9.47) of population is observed in Gosaba C.D. Block with 23,343 persons while the lowest percentage each with 0.01 is found both in Diamond Harbour-I C.D. Block and Mandirbazar C.D. Block with 12 and 31 population respectively. Out of Total population of 11,07,421 of all Statutory Towns (Area not under any Sub-district) of the district 1,69,003 (15.26 per cent) are belong to Scheduled Castes and 5,727 (0.52 per cent) are from Scheduled Tribes.

Table 14 : Number and percentage of Scheduled Castes and Scheduled Tribes (Rural) population in C.D. Blocks, 2011

Sl. No.	Name of C.D. Block	Total population	Total Scheduled Castes population	Total Scheduled Tribes population	Percentage of Scheduled Castes population to Total Population	Percentage of Scheduled Tribes population to Total Population
1	2	3	4	5	6	7
1	0259 - Thakurpukur Mahestola	90180	34688	312	38.47	0.35
2	0260 - Budge Budge-I	29573	9623	135	32.54	0.46
3	0261 - Budge Budge-II	135254	30029	251	22.20	0.19
4	0262 - Bishnupur-I	204385	103454	85	50.62	0.04
5	0263 - Bishnupur-II	138979	24334	68	17.51	0.05
6	0264 - Sonarpur	175713	95836	2950	54.54	1.68
7	0265 - Bhangar-I	228528	51925	3101	22.72	1.36
8	0266 - Bhangar-II	246708	48893	1892	19.82	0.77
9	0267 - Canning-I	181508	80468	3264	44.33	1.80
10	0268 - Canning-II	241331	52229	14910	21.64	6.18
11	0269 - Baruipur	315807	137997	994	43.70	0.31
12	0270 - Magrahat-II	218504	89530	52	40.97	0.02
13	0271 - Magrahat-I	203837	46981	97	23.05	0.05
14	0272 - Falta	226162	56904	63	25.16	0.03
15	0273 - Diamond Harbour-I	135160	27907	11	20.65	0.01
16	0274 - Diamond Harbour-II	185808	50203	79	27.02	0.04
17	0275 - Kulpi	266645	82586	313	30.97	0.12
18	0276 - Mandirbazar	188995	82801	28	43.81	0.01

19	0277 - Mathurapur-I	169263	64385	495	38.04	0.29
20	0278 - Jaynagar-I	216829	92117	53	42.48	0.02
21	0279 - Jaynagar-II	239784	82303	1044	34.32	0.44
22	0280 - Kultali	229053	104193	5672	45.49	2.48
23	0281 - Basanti	330092	118357	19963	35.86	6.05
24	0282 - Gosaba	246598	154584	23343	62.69	9.47
25	0283 - Mathurapur-II	220839	62342	4643	28.23	2.10
26	0284 - Kakdwip	281963	97944	1836	34.74	0.65
27	0285 - Sagar	212037	56261	854	26.53	0.40
28	0286 - Namkhana	182830	47260	741	25.85	0.41
29	0287 - Patharpratima	331823	76163	2640	22.95	0.80
Total :		6074188	2062297	89889	33.95	1.48

Table 14 represents the number and percentage of Scheduled Castes and Scheduled Tribes population in rural areas only of the district. Out of total rural population of 60,74,188, Scheduled Castes population is 20,62,297 (33.95 per cent) and Scheduled Tribes population is 89,889 (1.48 per cent). In absolute terms, the highest number of Scheduled Castes population is found in Gosaba C.D. Block with 1,54,584 and the lowest is in Budge Budge-I C.D. Block with 9,623. The highest percentage of Scheduled Castes population is also observed in Gosaba C.D. Block with 62.69 followed by Sonarpur C.D. Block with 54.54 and Bishnupur-I C.D. Block with 50.62. In case of Scheduled Tribes population Gosaba C.D. Block also has the maximum number of (23,343) of population in absolute terms and the lowest (11) is in Diamond Harbour-I C.D. Block. The highest percentage of Scheduled Tribes population is found in Gosaba C.D. Block with 9.47, while the lowest is recorded both in Mandirbazar C.D. Block and Diamond Harbour-I C.D. Block with 0.01 each.

Table 15 : Proportion of Scheduled Castes population to total population in Villages, 2011

Percentage range of Scheduled Castes population to Total Population	Number of Villages		Scheduled Castes population	
	2	3	4	5
NIL	169	8.47	0	0.00
Less than 5	197	9.87	10277	0.50
5 - 10	151	7.57	38557	1.87
11 - 20	257	12.88	162302	7.87
21 - 30	231	11.57	226047	10.96
31 - 40	190	9.52	272664	13.22
41 - 50	145	7.26	239743	11.63
51 - 75	295	14.78	543611	26.36
76 and above	361	18.09	569096	27.60
District : South Twenty Four Parganas (343)	1996	100.00	2062297	100.00

Table 15 represents that the distribution of percentage range of Scheduled Castes population to total population in the villages of South Twenty Four Parganas district. The above Table shows that there are 169 (8.47 per cent) villages in South Twenty Four Parganas district which have not recorded any Scheduled Castes population. The highest number of villages i.e. 361 (18.09 per cent) are found in the percentage range of Scheduled Castes population 76 and above. The highest percentage of Scheduled Castes population (27.60) is also found in the percentage range of 76 and above and the lowest percentage (0.50) is recorded in percentage range of less than 5.

Table 16 : Proportion of Scheduled Tribes population to total population in Villages, 2011

Percentage range of Scheduled Tribes population to Total Population	Number of Villages		Scheduled Tribes population	
	2	3	4	5
NIL	1328	66.53	0	0.00
Less than 5	544	27.25	18285	20.34
5 - 10	59	2.96	23367	26.00
11 - 20	41	2.05	26628	29.62
21 - 30	13	0.65	12059	13.42
31 - 40	5	0.25	3251	3.62
41 - 50	2	0.10	4376	4.87
51 - 75	2	0.10	548	0.61
76 and above	2	0.10	1375	1.53
District : South Twenty Four Parganas (343)	1996	100.00	89889	100.00

The above Table shows that out of 1,996 inhabited villages there are 1,328 (66.53 per cent) villages in the district which have not recorded any Scheduled Tribes population. The highest number of villages (544) having Scheduled Tribes population are fall in the percentage range of less than 5. The Scheduled Tribes population inhabited in rural areas of the district is 89,889. The highest percentage (29.62) of Scheduled Tribes population is in the percentage range of 11-20 and the lowest percentage (0.61) is found in the percentage range of 51-75.

Table 17 : Number and percentage of Scheduled Castes and Scheduled Tribes population in Towns, 2011

Sl. No.	Name of town	Total Population	Total Scheduled Castes population	Total Scheduled Tribes population	Percentage of Scheduled Castes population to Total Population	Percentage of Scheduled Tribes population to Total Population
1	2	3	4	5	6	7
1	333295 - Joka (CT)	9302	2953	42	31.75	0.45
2	333296 - Chata Kalikapur (CT)	24985	2139	3	8.56	0.01
3	333297 - Ganye Gangadharpur (CT)	5210	3447	0	66.16	0.00
4	333298 - Rameswarpur (CT)	7200	3857	2	53.57	0.03
5	333299 - Asuti (CT)	6272	2948	0	47.00	0.00
6	333300 - Hanspukuria (CT)	3887	1118	3	28.76	0.08
7	333301 - Kalua (CT)	15735	4978	104	31.64	0.66
8	333302 - Ramchandrapur (CT)	6252	1503	39	24.04	0.62
9	333303 - Samali (CT)	7180	2741	0	38.18	0.00
10	333317 - Uttar Raypur (CT)	23084	784	3	3.40	0.01
11	333318 - Balarampur (CT)	5251	295	0	5.62	0.00
12	333319 - Buita (CT)	16764	6395	11	38.15	0.07
13	333320 - Benjanhari Acharial (P) (CT)	5187	2341	0	45.13	0.00
14	333321 - Abhirampur (CT)	4618	453	2	9.81	0.04
15	333322 - Nischintapur (CT)	6353	1100	4	17.31	0.06
16	333323 - Birlapur (CT)	22078	992	15	4.49	0.07
17	333385 - Chak Kashipur (CT)	12035	414	0	3.44	0.00
18	333386 - Chak Alampur (CT)	11144	1981	3	17.78	0.03
19	333387 - Bowali (CT)	10968	754	6	6.87	0.05
20	333388 - Dakshin Raypur (CT)	14076	3330	2	23.66	0.01
21	333389 - Poali (CT)	8657	1987	0	22.95	0.00
22	333475 - Daulatpur (CT)	6568	1453	9	22.12	0.14
23	333476 - Bhasa (CT)	5559	1430	0	25.72	0.00
24	333477 - Bishnupur (CT)	5030	1248	6	24.81	0.12
25	333478 - Kanyanagar (CT)	10823	847	0	7.83	0.00
26	333532 - Nahazari (CT)	17422	4306	6	24.72	0.03
27	333533 - Nadabhanga (CT)	5927	1895	0	31.97	0.00
28	333534 - Kanganbaria (CT)	6657	11	0	0.17	0.00
29	333535 - Bora Gagangohalia (CT)	5274	553	6	10.49	0.11
30	333536 - Chanddandaha (CT)	5656	17	0	0.30	0.00
31	333537 - Barkalikapur (CT)	4650	273	1	5.87	0.02
32	333538 - Patharberia (CT)	4698	65	0	1.38	0.00
33	333539 - Ramkrishnapur (CT)	5971	790	0	13.23	0.00
34	333540 - Amtala (CT)	8765	1010	5	11.52	0.06
35	333541 - Kriparampur (CT)	3778	124	1	3.28	0.03
36	333542 - Chak Enayetnagar (CT)	6754	0	0	0.00	0.00
37	333608 - Radhanagar (CT)	6675	5298	9	79.37	0.13
38	333609 - Danga (CT)	6766	2916	0	43.10	0.00
39	333610 - Ramchandrapur (CT)	8196	1137	87	13.87	1.06
40	333611 - Bidyadharpur (CT)	4630	2867	8	61.92	0.17
41	333612 - Kalikapur (CT)	5860	3951	5	67.42	0.09
42	333613 - Chak Baria (CT)	4914	650	1	13.23	0.02
43	333614 - Sahebpur (CT)	7109	4295	9	60.42	0.13
44	333696 - Maricha (CT)	4842	0	0	0.00	0.00
45	333697 - Bhangar Raghunathpur (CT)	6037	145	11	2.40	0.18
46	333698 - Gobindapur (CT)	9763	242	21	2.48	0.22
47	333812 - Kalaria (CT)	10075	8583	29	85.19	0.29
48	333813 - Gaur Daha (CT)	5260	4143	0	78.76	0.00

49	333814 - Banshra (CT)	29521	11497	4	38.95	0.01
50	333815 - Rajapur (CT)	9754	6016	31	61.68	0.32
51	333816 - Taldi (CT)	12459	8194	38	65.77	0.31
52	333817 - Bayarsing (CT)	8346	3602	0	43.16	0.00
53	333818 - Matla (CT)	31920	14513	219	45.47	0.69
54	333819 - Dighirpar (CT)	15881	7890	125	49.68	0.79
55	333881 - Makhal Tala (CT)	11192	630	0	5.63	0.00
56	334008 - Petua (CT)	9596	4366	20	45.50	0.21
57	334009 - Garia (CT)	4805	1660	21	34.55	0.44
58	334010 - Panchghara (CT)	6340	893	0	14.09	0.00
59	334011 - Mallikpur (CT)	19120	789	2	4.13	0.01
60	334012 - Hariharpur (CT)	12027	1075	8	8.94	0.07
61	334013 - Champahati (CT)	12111	5511	29	45.50	0.24
62	334014 - Solgohalia (CT)	9373	4605	8	49.13	0.09
63	334015 - Naridana (CT)	4277	3030	16	70.84	0.37
64	334016 - Baruipur (P) (CT)	22430	3763	7	16.78	0.03
65	334017 - Salipur (P) (CT)	5091	1559	40	30.62	0.79
66	334018 - Khodar Bazar (CT)	6360	0	0	0.00	0.00
67	334019 - Komarhat (CT)	5782	289	0	5.00	0.00
68	334098 - Dhamua (CT)	10055	5154	1	51.26	0.01
69	334099 - Shyampur (CT)	22024	5682	104	25.80	0.47
70	334100 - Nainan (CT)	6772	67	0	0.99	0.00
71	334101 - Uttar Kalas (CT)	6474	136	0	2.10	0.00
72	334102 - Dihi Kalas (CT)	11494	990	0	8.61	0.00
73	334103 - Swangrampur (CT)	5699	18	0	0.32	0.00
74	334104 - Bilandapur (CT)	6330	41	0	0.65	0.00
75	334105 - Magrahat (CT)	17392	3842	2	22.09	0.01
76	334187 - Ajodhyanagar (CT)	4409	460	0	10.43	0.00
77	334188 - Sirakol (CT)	10250	3961	5	38.64	0.05
78	334189 - Uttar Bishnupur (CT)	4703	367	69	7.80	1.47
79	334190 - Ghola Noapara (CT)	6210	155	0	2.50	0.00
80	334191 - Usthi (CT)	6230	1981	0	31.80	0.00
81	334192 - Barijpur (CT)	5536	0	0	0.00	0.00
82	334193 - Uttar Kusum (CT)	10716	0	0	0.00	0.00
83	334194 - Kalkapota (CT)	13086	480	1	3.67	0.01
84	334195 - Bamna (CT)	4517	806	0	17.84	0.00
85	334325 - Hasimnagar (CT)	5267	811	0	15.40	0.00
86	334326 - Baneshwarpur (CT)	4741	781	23	16.47	0.49
87	334327 - Chandpala Anantapathpur (CT)	5286	1121	1	21.21	0.02
88	334328 - Fatepur (CT)	8105	659	0	8.13	0.00
89	334397 - Masat (CT)	5839	3	0	0.05	0.00
90	334398 - Sangrampur (CT)	5664	28	0	0.49	0.00
91	334399 - Mohanpur (CT)	4845	81	0	1.67	0.00
92	334400 - Durganagar (CT)	4658	1079	1	23.16	0.02
93	334491 - Patdaha (CT)	4993	463	0	9.27	0.00
94	334672 - Berandari Bagaria (CT)	10748	1018	2	9.47	0.02
95	334673 - Dhola (CT)	5804	416	0	7.17	0.00
96	334783 - Chandpur (M) (CT)	6777	3918	0	57.81	0.00
97	334784 - Bangsidharpur (M) (P) (CT)	5218	875	0	16.77	0.00
98	334785 - Purba Bishnupur (M) (CT)	13060	3361	3	25.74	0.02
99	334881 - Purba Ranaghat (CT)	5207	1695	1	32.55	0.02
100	334882 - Lalpur (CT)	4691	0	0	0.00	0.00
101	334883 - Krishna Chandrapur (CT)	8146	959	0	11.77	0.00
102	334884 - Mathurapur (CT)	7797	1597	0	20.48	0.00
103	334952 - Raynagar (CT)	5593	3072	4	54.93	0.07
104	334953 - Kalkapur Barasat (CT)	6104	3457	15	56.63	0.25
105	334954 - Baharu (CT)	16155	3051	0	18.89	0.00
106	334955 - Uttarparanij (CT)	6810	923	8	13.55	0.12
107	334956 - Alipur (CT)	5937	0	0	0.00	0.00
108	334957 - Uttar Durgapur (CT)	5723	25	0	0.44	0.00
109	335005 - Nimpith (CT)	8014	2046	2	25.53	0.02
110	335006 - Tulshighata (CT)	4366	1238	0	28.36	0.00
111	335119 - Basanti (CT)	6625	1274	97	19.23	1.46
112	801743 - Maheshtala (M)	448317	54645	1934	12.19	0.43

113	801744 - Budge Budge (M)	76837	7015	103	9.13	0.13
114	801745 - Pujali (M)	37047	5480	937	14.79	2.53
115	801746 - Rajpur Sonarpur (M)	424368	78655	2340	18.53	0.55
116	801747 - Baruipur (M)	53128	13157	317	24.76	0.60
117	801748 - Diamond Harbour (M)	41802	5221	72	12.49	0.17
118	801749 - Jaynagar Mazilpur (M)	25922	4830	24	18.63	0.09
District (Urban) :		2087773	401735	7087	19.24	0.34
South Twenty Four Parganas – 343						

Table 17 represents the number and percentage of Scheduled Castes and Scheduled Tribes population in towns of the district. It is observed from the Table that the total population of all the towns of the district is 20,87,773 of which 4,01,735 (19.24 per cent) are Scheduled Castes and 7,087 (0.34 per cent) are Scheduled Tribes. In absolute terms, the highest number of Scheduled Castes population is found in Rajpur Sonarpur Municipality with 78,655 and the lowest is in Masat (CT) with 3 only. There are seven urban units in the district which have not recorded any Scheduled Castes population. The highest percentage of Scheduled Castes population is recorded in Kalaria (CT) with 85.19 followed by Radhanagar (CT) with 79.37 and Gaur Daha (CT) with 78.76. In case of Scheduled Tribes population also Rajpur Sonarpur Municipality has highest number of population (2,340) in absolute terms and the lowest is in eight urban units with population 1 each. There are fifty urban units in the district which have not recorded any Scheduled Tribes population. The highest percentage of Scheduled Tribes population is found in Pujali Municipality with 2.53 and for the same the lowest is recorded in eight urban units with 0.01 per cent each.

Table 18 : Sex Ratio among Scheduled Castes and Scheduled Tribes (Rural) in C.D. Blocks, 2011

Sl. No.	Name of C.D. Block	Scheduled Castes	Scheduled Tribes
		Sex Ratio	Sex Ratio
1	2	3	4
1	0259 - Thakurpukur Mahestola	961	868
2	0260 - Budge Budge-I	950	1045
3	0261 - Budge Budge-II	971	1221
4	0262 - Bishnupur-I	951	1024
5	0263 - Bishnupur-II	944	1000
6	0264 - Sonarpur	955	954
7	0265 - Bhangar-I	932	965
8	0266 - Bhangar-II	965	1048
9	0267 - Canning-I	929	965
10	0268 - Canning-II	936	976
11	0269 - Baruipur	940	811
12	0270 - Magrahat-II	937	1000
13	0271 - Magrahat-I	946	980
14	0272 - Falta	943	1100
15	0273 - Diamond Harbour-I	946	571
16	0274 - Diamond Harbour-II	961	795
17	0275 - Kulpi	933	1101
18	0276 - Mandirbazar	922	1000
19	0277 - Mathurapur-I	934	1029
20	0278 - Jaynagar-I	936	963
21	0279 - Jaynagar-II	950	895
22	0280 - Kultali	932	955
23	0281 - Basanti	940	970
24	0282 - Gosaba	949	984
25	0283 - Mathurapur-II	939	955
26	0284 - Kakdwip	937	1024
27	0285 - Sagar	935	889
28	0286 - Namkhana	965	1070
29	0287 - Patharpratima	967	986
Total :		943	973

Table 18 shows the sex ratio among Scheduled Castes and Scheduled Tribes population in rural areas only. It is observed from the Table that rural sex ratio of Scheduled Castes and Scheduled Tribes population of the district is 943 and 973 respectively. In case of Scheduled Castes population, among the 29 C.D. Blocks of the district, 14 C.D. Blocks have the higher sex ratio than that of the district. The highest sex ratio of Scheduled Castes population is found in Budge Budge-II C.D. Block (971) followed by Patharpratima C.D. Block (967), Bhangar-II C.D. Block (965) and Namkhana C.D. Block (965). The lowest is observed in Mandirbazar C.D. Block (922). For the Scheduled Tribes population 12 C.D. Blocks have sex ratio of more than or equal to 1000. Budge Budge-II C.D. Block has the highest sex ratio (1,221) in the district while the lowest sex ratio of Scheduled Tribes population is found in Diamond Harbour-I C.D. Block (571).

Table 19 : Sex Ratio among Scheduled Castes and Scheduled Tribes in Towns, 2011

Sl. No.	Name of Town	Scheduled Castes Sex Ratio	Scheduled Tribes Sex Ratio
1	2	3	4
1	333295 - Joka (CT)	930	1211
2	333296 - Chata Kalikapur (CT)	966	0
3	333297 - Ganye Gangadharpur (CT)	942	0
4	333298 - Rameswarpur (CT)	911	0
5	333299 - Asuti (CT)	928	0
6	333300 - Hanspukuria (CT)	860	2000
7	333301 - Kalua (CT)	998	1000
8	333302 - Ramchandrapur (CT)	849	696
9	333303 - Samali (CT)	941	0
10	333317 - Uttar Raypur (CT)	955	500
11	333318 - Balarampur (CT)	967	0
12	333319 - Buita (CT)	937	833
13	333320 - Benjanhari Acharial (P) (CT)	961	0
14	333321 - Abhirampur (CT)	936	0
15	333322 - Nischintapur (CT)	877	3000
16	333323 - Birlapur (CT)	915	2000
17	333385 - Chak Kashipur (CT)	873	0
18	333386 - Chak Alampur (CT)	959	500
19	333387 - Bowali (CT)	909	1000
20	333388 - Dakshin Raypur (CT)	966	1000
21	333389 - Poali (CT)	944	0
22	333475 - Daulatpur (CT)	1046	3500
23	333476 - Bhasa (CT)	912	0
24	333477 - Bishnupur (CT)	1010	500
25	333478 - Kanyanagar (CT)	956	0
26	333532 - Nahazari (CT)	940	1000
27	333533 - Nadabhanga (CT)	986	0
28	333534 - Kanganbaria (CT)	1750	0
29	333535 - Bora Gagangohalia (CT)	894	500
30	333536 - Chanddandaha (CT)	889	0
31	333537 - Barkalikapur (CT)	1100	0
32	333538 - Patharberia (CT)	806	0
33	333539 - Ramkrishnapur (CT)	1015	0
34	333540 - Amtala (CT)	1000	1500
35	333541 - Kripampur (CT)	1175	0
36	333542 - Chak Enayetnagar (CT)	0	0
37	333608 - Radhanagar (CT)	1000	286
38	333609 - Danga (CT)	931	0
39	333610 - Ramchandrapur (CT)	858	933
40	333611 - Bidyadharpur (CT)	984	1667
41	333612 - Kalikapur (CT)	979	4000
42	333613 - Chak Baria (CT)	917	0
43	333614 - Sahebpur (CT)	945	1250
44	333696 - Maricha (CT)	0	0

45	333697 - Bhangar Raghunathpur (CT)	812	4500
46	333698 - Gobindapur (CT)	876	909
47	333812 - Kalaria (CT)	989	812
48	333813 - Gaur Daha (CT)	935	0
49	333814 - Banshra (CT)	964	1000
50	333815 - Rajapur (CT)	972	1214
51	333816 - Taldi (CT)	978	520
52	333817 - Bayarsing (CT)	965	0
53	333818 - Matla (CT)	965	955
54	333819 - Dighirpar (CT)	956	1049
55	333881 - Makhai Tala (CT)	1000	0
56	334008 - Petua (CT)	958	1000
57	334009 - Garia (CT)	981	2000
58	334010 - Panchghara (CT)	1053	0
59	334011 - Mallikpur (CT)	939	1000
60	334012 - Hariharpur (CT)	947	600
61	334013 - Champahati (CT)	967	933
62	334014 - Solgohalia (CT)	991	600
63	334015 - Naridana (CT)	982	1000
64	334016 - Baruipur (P) (CT)	910	167
65	334017 - Salipur (P) (CT)	1004	905
66	334018 - Khodar Bazar (CT)	0	0
67	334019 - Komarhat (CT)	1035	0
68	334098 - Dhamua (CT)	935	0
69	334099 - Shyampur (CT)	897	926
70	334100 - Nainan (CT)	1310	0
71	334101 - Uttar Kalas (CT)	789	0
72	334102 - Dihi Kalas (CT)	1012	0
73	334103 - Swangrampur (CT)	1000	0
74	334104 - Bilandapur (CT)	1158	0
75	334105 - Magrahat (CT)	951	0
76	334187 - Ajodhyanagar (CT)	1180	0
77	334188 - Sirakol (CT)	942	1500
78	334189 - Uttar Bishnupur (CT)	902	1029
79	334190 - Ghola Noapara (CT)	890	0
80	334191 - Usthi (CT)	977	0
81	334192 - Barijpur (CT)	0	0
82	334193 - Uttar Kusum (CT)	0	0
83	334194 - Kalikapota (CT)	992	0
84	334195 - Bamna (CT)	914	0
85	334325 - Hasimnagar (CT)	1033	0
86	334326 - Baneshwarpur (CT)	938	533
87	334327 - Chandpala Anantapathpur (CT)	913	0
88	334328 - Fatepur (CT)	1003	0
89	334397 - Masat (CT)	2000	0
90	334398 - Sangrampur (CT)	1154	0
91	334399 - Mohanpur (CT)	761	0
92	334400 - Durganagar (CT)	965	0
93	334491 - Patdaha (CT)	921	0
94	334672 - Berandari Bagaria (CT)	965	1000
95	334673 - Dhola (CT)	900	0
96	334783 - Chandpur (M) (CT)	914	0
97	334784 - Bangsidharpur (M) (P) (CT)	906	0
98	334785 - Purba Bishnupur (M) (CT)	969	500
99	334881 - Purba Ranaghat (CT)	931	0
100	334882 - Lalpur (CT)	0	0
101	334883 - Krishna Chandrapur (CT)	918	0
102	334884 - Mathurapur (CT)	952	0
103	334952 - Raynagar (CT)	953	0
104	334953 - Kalikapur Barasat (CT)	956	875
105	334954 - Baharu (CT)	990	0

106	334955 - Uttarparanij (CT)	1002	600
107	334956 - Alipur (CT)	0	0
108	334957 - Uttar Durgapur (CT)	923	0
109	335005 - Nimpith (CT)	977	0
110	335006 - Tulshighata (CT)	943	0
111	335119 - Basanti (CT)	1052	796
112	801743 - Maheshtala (M)	968	982
113	801744 - Budge Budge (M)	967	981
114	801745 - Pujali (M)	959	834
115	801746 - Rajpur Sonarpur (M)	953	955
116	801747 - Baruipur (M)	976	1019
117	801748 - Diamond Harbour (M)	950	1118
118	801749 - Jaynagar Mazilpur (M)	920	714
District (Urban) : South Twenty Four Parganas – 343		958	946

Table 19 represents the sex ratio among Scheduled Castes and Scheduled Tribes in towns of South Twenty Four Parganas district in 2011 Census. The Table shows that district urban Scheduled Castes sex ratio (958) is higher than that of Scheduled Tribes (946). There are 23 urban units in the district in which sex ratio is more than or equal to 1000 for Scheduled Castes population. The highest Scheduled Castes sex ratio is recorded in Masat (CT) with 2,000 and the lowest is in Mohanpur (CT) with 761. Among the Scheduled Castes, 53 towns have higher sex ratio than that of district total ranging from 959 both in Chak Alampur (CT) and Pujali Municipality to 2,000 in Masat (CT). There are 26 urban units in the district in which sex ratio is more than or equal to 1000 among Scheduled Tribes population. The highest Scheduled Tribes sex ratio is found in Bhangar Raghunathpur (CT) with 4,500 followed by Kalikapur (CT) with 4,000 and Daulatpur (CT) with 3,500. The lowest ratio is recorded in Baruipur (P) (CT) with 167. Among Scheduled Tribes, 30 towns have higher sex ratio than that of district total ranging from 955 both in Rajpur Sonarpur Municipality and Matla (CT) to 4,500 in Bhangar Raghunathpur (CT).

Table 20 : Number of Literates and Illiterates, Literacy Rate by Sex in Sub-districts, 2011

Sl. No.	Name of Sub-district	Total/Rural/Urban	Number of Literates and Illiterates									Gap in Male-Female Literacy Rate
			Number of Literates			Number of Illiterates			Literacy Rate			
			Persons	Males	Females	Persons	Males	Females	Persons	Males	Females	
1	2	3	4	5	6	7	8	9	10	11	12	13
1	02412 – Thakurpukur	Total	132097	70300	61797	44106	18852	25254	83.54	87.95	79.03	8.92
		Rural	67870	36318	31552	22310	9399	12911	83.63	88.41	78.73	9.68
		Urban	64227	33982	30245	21796	9453	12343	83.45	87.46	79.35	8.11
2	02413 – Budge Budge-I	Total	80787	43572	37215	32121	14090	18031	80.57	85.01	75.92	9.09
		Rural	21224	11408	9816	8349	3632	4717	80.67	85.51	75.69	9.82
		Urban	59563	32164	27399	23772	10458	13314	80.53	84.83	76.00	8.83
3	02414 – Budge Budge-II	Total	135428	73573	61855	56706	24997	31709	79.13	83.75	74.26	9.49
		Rural	95240	51582	43658	40014	17535	22479	78.98	83.59	74.16	9.43
		Urban	40188	21991	18197	16692	7462	9230	79.48	84.13	74.50	9.63
4	02415 – Bishnupur-I	Total	160871	89231	71640	71494	29486	42008	78.31	85.03	71.29	13.74
		Rural	140105	78059	62046	64280	26471	37809	77.73	84.68	70.45	14.23
		Urban	20766	11172	9594	7214	3015	4199	82.45	87.55	77.22	10.33
5	02416 – Bishnupur-II	Total	155554	84495	71059	58977	25108	33869	81.37	86.44	76.05	10.39
		Rural	100772	54987	45785	38207	16236	21971	81.35	86.61	75.82	10.79
		Urban	54782	29508	25274	20770	8872	11898	81.40	86.13	76.49	9.64
6	02417 – Sonarpur	Total	156911	86132	70779	62952	26106	36846	79.66	85.62	73.43	12.19
		Rural	124666	68508	56158	51047	21198	29849	79.28	85.29	73.01	12.28
		Urban	32245	17624	14621	11905	4908	6997	81.13	86.92	75.10	11.82
7	02418 – Bhangar-I	Total	153835	84390	69445	95335	43312	52023	72.06	77.03	66.83	10.20
		Rural	140819	77432	63387	87709	39797	47912	71.94	77.03	66.56	10.47
		Urban	13016	6958	6058	7626	3515	4111	73.45	77.03	69.73	7.30
8	02419 – Bhangar-II	Total	157734	85372	72362	88974	41823	47151	74.45	78.01	70.64	7.37
		Rural	157734	85372	72362	88974	41823	47151	74.45	78.01	70.64	7.37
		Urban	0	0	0	0	0	0	0.00	0.00	0.00	0.00
9	02420 – Canning-I	Total	184241	103611	80630	120483	51515	68968	70.76	78.31	62.95	15.36
		Rural	99462	57121	42341	82046	35563	46483	65.67	73.92	57.08	16.84
		Urban	84779	46490	38289	38437	15952	22485	77.83	84.48	71.04	13.44

10	02421 – Canning-II	Total	139058	77784	61274	113465	50654	62811	66.51	73.19	59.61	13.58
		Rural	133398	74669	58729	107933	48118	59815	66.81	73.53	59.85	13.68
		Urban	5660	3115	2545	5532	2536	2996	60.26	65.81	54.61	11.20
11	02422 – Baruipur	Total	292905	160710	132195	140214	60490	79724	76.46	82.17	70.51	11.66
		Rural	209760	116113	93647	106047	45530	60517	75.40	81.54	68.95	12.59
		Urban	83145	44597	38548	34167	14960	19207	79.29	83.86	74.59	9.27
12	02423 – Magrahat-II	Total	204789	113744	91045	99955	42824	57131	77.41	83.62	70.84	12.78
		Rural	148335	82754	65581	70169	29687	40482	77.97	84.45	71.08	13.37
		Urban	56454	30990	25464	29786	13137	16649	75.98	81.49	70.20	11.29
13	02424 – Magrahat-I	Total	170534	94051	76483	98960	44101	54859	73.82	79.29	68.04	11.25
		Rural	129689	71765	57924	74148	32564	41584	73.96	79.77	67.84	11.93
		Urban	40845	22286	18559	24812	11537	13275	73.36	77.76	68.69	9.07
14	02425 – Falta	Total	170430	93829	76601	79131	33836	45295	77.17	83.00	71.06	11.94
		Rural	152732	84196	68536	73430	31529	41901	76.47	82.33	70.33	12.00
		Urban	17698	9633	8065	5701	2307	3394	83.78	89.40	77.93	11.47
15	02426 – Diamond Harbour-I	Total	101907	55865	46042	54259	23951	30308	75.72	81.12	70.06	11.06
		Rural	87643	48112	39531	47517	20919	26598	75.31	80.82	69.54	11.28
		Urban	14264	7753	6511	6742	3032	3710	78.32	83.02	73.38	9.64
16	02427 – Diamond Harbour-II	Total	128756	70196	58560	62045	27490	34555	76.91	82.00	71.59	10.41
		Rural	126040	68722	57318	59768	26412	33356	77.23	82.34	71.89	10.45
		Urban	2716	1474	1242	2277	1078	1199	64.50	68.56	60.26	8.30
17	02428 – Kulpi	Total	184054	102033	82021	99143	42740	56403	75.49	81.76	68.91	12.85
		Rural	173907	96626	77281	92738	39733	53005	75.60	82.03	68.86	13.17
		Urban	10147	5407	4740	6405	3007	3398	73.56	77.21	69.79	7.42
18	02429 – Mandirbazar	Total	139868	78647	61221	74182	31458	42724	75.89	82.93	68.44	14.49
		Rural	123138	69384	53754	65857	27824	38033	75.65	82.76	68.09	14.67
		Urban	16730	9263	7467	8325	3634	4691	77.76	84.16	71.07	13.09
19	02430 – Mathurapur-I	Total	123647	69311	54336	71457	30782	40675	73.93	80.60	66.87	13.73
		Rural	106476	59777	46699	62787	26936	35851	73.49	80.34	66.27	14.07
		Urban	17171	9534	7637	8670	3846	4824	76.75	82.31	70.78	11.53
20	02431 – Jaynagar-I	Total	165987	93228	72759	97164	41738	55426	73.17	80.09	65.87	14.22
		Rural	134401	76024	58377	82428	35343	47085	72.16	79.46	64.46	15.00
		Urban	31586	17204	14382	14736	6395	8341	77.77	83.00	72.31	10.69
21	02432 – Jaynagar-II	Total	148676	84612	64064	103488	44246	59242	69.71	77.48	61.55	15.93
		Rural	139522	79606	59916	100262	42939	57323	69.05	76.93	60.78	16.15
		Urban	9154	5006	4148	3226	1307	1919	81.43	87.38	75.25	12.13
22	02433 – Kultali	Total	134101	78601	55500	94952	38961	55991	69.37	79.01	59.14	19.87
		Rural	134101	78601	55500	94952	38961	55991	69.37	79.01	59.14	19.87
		Urban	0	0	0	0	0	0	0.00	0.00	0.00	0.00
23	02434 – Basanti	Total	195366	110229	85137	141351	61050	80301	68.32	75.75	60.62	15.13
		Rural	190637	107603	83034	139455	60229	79226	68.07	75.54	60.34	15.20
		Urban	4729	2626	2103	1896	821	1075	80.19	85.62	74.31	11.31
24	02435 – Gosaba	Total	172781	96642	76139	73817	29268	44549	78.98	86.40	71.22	15.18
		Rural	172781	96642	76139	73817	29268	44549	78.98	86.40	71.22	15.18
		Urban	0	0	0	0	0	0	0.00	0.00	0.00	0.00
25	02436 – Mathurapur-II	Total	151186	85316	65870	69653	28515	41138	77.77	85.09	69.98	15.11
		Rural	151186	85316	65870	69653	28515	41138	77.77	85.09	69.98	15.11
		Urban	0	0	0	0	0	0	0.00	0.00	0.00	0.00
26	02437 – Kakdwip	Total	192692	106726	85966	89271	37394	51877	77.93	84.34	71.22	13.12
		Rural	192692	106726	85966	89271	37394	51877	77.93	84.34	71.22	13.12
		Urban	0	0	0	0	0	0	0.00	0.00	0.00	0.00
27	02438 – Sagar	Total	156476	87052	69424	55561	22416	33145	84.21	90.56	77.39	13.17
		Rural	156476	87052	69424	55561	22416	33145	84.21	90.56	77.39	13.17
		Urban	0	0	0	0	0	0	0.00	0.00	0.00	0.00
28	02439 – Namkhana	Total	138117	75314	62803	44713	18037	26676	85.72	91.54	79.64	11.90
		Rural	138117	75314	62803	44713	18037	26676	85.72	91.54	79.64	11.90
		Urban	0	0	0	0	0	0	0.00	0.00	0.00	0.00
29	02440 – Patharpratima	Total	237955	131063	106892	93868	38359	55509	82.11	88.54	75.40	13.14
		Rural	237955	131063	106892	93868	38359	55509	82.11	88.54	75.40	13.14
		Urban	0	0	0	0	0	0	0.00	0.00	0.00	0.00
30	99999 – Area not under any Sub-district	Total	864914	457648	407266	242507	106902	135605	86.07	89.34	82.67	6.67
		Rural	0	0	0	0	0	0	0.00	0.00	0.00	0.00
		Urban	864914	457648	407266	242507	106902	135605	86.07	89.34	82.67	6.67
District :		Total	5531657	3043277	2488380	2630304	1130501	1499803	77.51	83.35	71.40	11.95
South Twenty Four		Rural	3986878	2216852	1770026	2087310	892367	1194943	75.68	82.14	68.90	13.24
Parganas (343)		Urban	1544779	826425	718354	542994	238134	304860	82.67	86.76	78.42	8.34

Table 20 above depicts the distribution of number of literates, illiterates, literacy rate and the gap between the male-female literacy rates at Sub-district level i.e. for all C.D. Blocks and all Statutory Towns (Area not under any Sub-district) in the district of South Twenty Four Parganas. The district comprises of 29 C.D. Blocks and out of which 21 are having urban population in their constituents Census Towns (CTs). The total literacy rate of the district is 77.51 with a male-female literacy rate gap of 11.95. The male and female literacy rates in the district are 83.35 and 71.40 respectively. The Table also shows a significant variation in rural and urban literacy rate in the district. The urban literacy rate is 82.67 while the rural is 75.68 only. The male-female literacy rate gap in the rural areas (13.24) is much higher than that of urban areas (8.34). Out of 29 C.D. Blocks in the district, the highest literacy rate is recorded in Namkhana C.D. Block with 85.72 and the lowest is in Canning-II C.D. Block with 66.51. The highest male and female literacy rate is also recorded in Namkhana C.D. Block with 91.54 and 79.64 respectively. The lowest male literacy rate is recorded in Canning-II C.D. Block with 73.19 whereas for the same lowest female is found in Kultali C.D. Block with 59.14. The highest male-female literacy rate gap is recorded as 19.87 in Kultali C.D. Block and lowest is found in Bhangar-II C.D. Block with 7.37. The total literate population (8,64,914) of area not under any Sub-district of the above Table is the urban literate population of the seven Statutory Towns. The literacy rate for the same is 86.07 out of which for male it is 89.34 and for female it is 82.67.

Table 21 : Number of Literates and Illiterates, Literacy Rate by Sex in CD Blocks (Rural), 2011

Sl. No.	Name of C.D. Block	Number of Literates and Illiterates									Gap in Male-Female Literacy Rate
		Number of Literates			Number of Illiterates			Literacy Rate			
		Persons	Males	Females	Persons	Males	Females	Persons	Males	Females	
1	2	3	4	5	6	7	8	9	10	11	12
1	0259 - Thakurpukur Mahestola	67870	36318	31552	22310	9399	12911	83.63	88.41	78.73	9.68
2	0260 - Budge Budge-I	21224	11408	9816	8349	3632	4717	80.67	85.51	75.69	9.82
3	0261 - Budge Budge-II	95240	51582	43658	40014	17535	22479	78.98	83.59	74.16	9.43
4	0262 - Bishnupur-I	140105	78059	62046	64280	26471	37809	77.73	84.68	70.45	14.23
5	0263 - Bishnupur-II	100772	54987	45785	38207	16236	21971	81.35	86.61	75.82	10.79
6	0264 - Sonarpur	124666	68508	56158	51047	21198	29849	79.28	85.29	73.01	12.28
7	0265 - Bhangar-I	140819	77432	63387	87709	39797	47912	71.94	77.03	66.56	10.47
8	0266 - Bhangar-II	157734	85372	72362	88974	41823	47151	74.45	78.01	70.64	7.37
9	0267 - Canning-I	99462	57121	42341	82046	35563	46483	65.67	73.92	57.08	16.84
10	0268 - Canning-II	133398	74669	58729	107933	48118	59815	66.81	73.53	59.85	13.68
11	0269 - Baruipur	209760	116113	93647	106047	45530	60517	75.40	81.54	68.95	12.59
12	0270 - Magrahat-II	148335	82754	65581	70169	29687	40482	77.97	84.45	71.08	13.37
13	0271 - Magrahat-I	129689	71765	57924	74148	32564	41584	73.96	79.77	67.84	11.93
14	0272 - Falta	152732	84196	68536	73430	31529	41901	76.47	82.33	70.33	12.00
15	0273 - Diamond Harbour-I	87643	48112	39531	47517	20919	26598	75.31	80.82	69.54	11.28
16	0274 - Diamond Harbour-II	126040	68722	57318	59768	26412	33356	77.23	82.34	71.89	10.45
17	0275 - Kulpi	173907	96626	77281	92738	39733	53005	75.60	82.03	68.86	13.17
18	0276 - Mandirbazar	123138	69384	53754	65857	27824	38033	75.65	82.76	68.09	14.67
19	0277 - Mathurapur-I	106476	59777	46699	62787	26936	35851	73.49	80.34	66.27	14.07
20	0278 - Jaynagar-I	134401	76024	58377	82428	35343	47085	72.16	79.46	64.46	15.00
21	0279 - Jaynagar-II	139522	79606	59916	100262	42939	57323	69.05	76.93	60.78	16.15
22	0280 - Kultali	134101	78601	55500	94952	38961	55991	69.37	79.01	59.14	19.87
23	0281 - Basanti	190637	107603	83034	139455	60229	79226	68.07	75.54	60.34	15.20
24	0282 - Gosaba	172781	96642	76139	73817	29268	44549	78.98	86.40	71.22	15.18
25	0283 - Mathurapur-II	151186	85316	65870	69653	28515	41138	77.77	85.09	69.98	15.11
26	0284 - Kakdwip	192692	106726	85966	89271	37394	51877	77.93	84.34	71.22	13.12
27	0285 - Sagar	156476	87052	69424	55561	22416	33145	84.21	90.56	77.39	13.17
28	0286 - Namkhana	138117	75314	62803	44713	18037	26676	85.72	91.54	79.64	11.90
29	0287 - Patharpratima	237955	131063	106892	93868	38359	55509	82.11	88.54	75.40	13.14
Total :		3986878	2216852	1770026	2087310	892367	1194943	75.68	82.14	68.90	13.24

Table 21 shows the distribution of total number of literates, illiterates, literacy rate and gap in male-female literacy rate in the C.D. Block only. It is quite similar to the previous Table 20 with an exception of exclusion of urban population. The overall literacy rate in the 29 C.D. Blocks of the district is 75.68. The male and female literacy rate among the rural inhabitants of the district is 82.14 and 68.90 respectively. The gap in male-female literacy rate in rural part of the district is 13.24. It is to be noticed that more than 50 per cent of the total C.D. Blocks in the district have recorded higher literacy rate than that of district. The highest and lowest literacy rate is registered in Namkhana C.D. Block with 85.72 and Canning-I C.D. Block with 65.67 respectively. The highest both male literacy rate and female literacy rate in the district are found in Namkhana C.D. Block with 91.54 and 79.64 respectively. Canning-II C.D. Block has registered lowest male literacy rate with 73.53 while Canning-I C.D. Block have the lowest female literacy rate with 57.08. The highest gap in male-female literacy rate is found in Kultali C.D. Block (19.87) and for the same lowest is recorded in Bhangar-II C.D. Block with 7.37.

Table 22 : Distribution of Villages by Literacy Rate Range, 2011

Range of Literacy Rate for Villages	Number of Inhabited Villages	Percentage distribution of Villages	Population	Percentage distribution of Population
1	2	3	4	5
0	0	0.00	0	0.00
1 - 10	0	0.00	0	0.00
11 - 20	0	0.00	0	0.00
21 - 30	2	0.10	383	0.01
31 - 40	4	0.20	7361	0.12
41 - 50	18	0.90	22869	0.38
51 - 60	86	4.31	322860	5.32
61 - 70	323	16.18	1170958	19.28
71 - 80	879	44.04	2744452	45.18
81 - 90	636	31.86	1743608	28.71
91 - 99	47	2.35	61693	1.02
100	1	0.05	4	0.00
District : South Twenty Four Parganas (343)	1996	100.00	6074188	100.00
Literacy Rate for District : 75.68				

Table 22 reflects the distribution of villages in the South Twenty Four Parganas district by range of literacy rate. The number and percentage of villages and population followed an increasing trend as the range of literacy rate increases upto the range of 71-80 and after that the trend is found to be declining in the succeeding ranges viz. 81-90, 91-99 and 100. The highest number of villages (879) and percentage (44.04) fall in the literacy range of 71-80 with highest number (27,44,452) and percentage (45.18) of population. It is to be noticed that not even a single village falls under the first three ranges of literacy i.e. 0, 1-10 and 11-20, whereas only two villages of the district with 383 individuals is in the literacy range of 21-30. There is only one village with 4 person of the district are cent percent literate.

Table 23 : Number of Literates and Illiterates, Literacy Rate by Sex in Towns, 2011

Sl. No.	Name of Town	Number of Literates and Illiterates						Literacy Rate			Gap in Male-Female Literacy Rate
		Number of Literates			Number of Illiterates			Persons	Males	Females	
1	2	3	4	5	6	7	8	9	10	11	12
1	333295 - Joka (CT)	7803	4053	3750	1499	592	907	91.38	94.98	87.78	7.20
2	333296 - Chata Kalikapur (CT)	16715	8941	7774	8270	3768	4502	77.14	80.79	73.34	7.45
3	333297 - Ganye Gangadharpur (CT)	4179	2252	1927	1031	425	606	87.52	92.14	82.67	9.47
4	333298 - Rameswarpur (CT)	4999	2754	2245	2201	984	1217	78.28	83.15	73.03	10.12
5	333299 - Asuti (CT)	4719	2595	2124	1553	647	906	84.15	89.05	78.84	10.21
6	333300 - Hanspukuria (CT)	3127	1581	1546	760	307	453	87.59	91.92	83.57	8.35
7	333301 - Kalua (CT)	12665	6455	6210	3070	1260	1810	87.81	91.22	84.52	6.70
8	333302 - Ramchandrapur (CT)	5081	2662	2419	1171	529	642	89.38	92.85	85.84	7.01
9	333303 - Samali (CT)	4939	2689	2250	2241	941	1300	78.22	84.40	71.93	12.47

10	333317 - Uttar Raypur (CT)	17522	9288	8234	5562	2474	3088	84.35	87.86	80.70	7.16
11	333318 - Balarampur (CT)	3755	2017	1738	1496	672	824	79.44	83.83	74.88	8.95
12	333319 - Buita (CT)	11422	6158	5264	5342	2328	3014	77.27	82.05	72.35	9.70
13	333320 - Benjanhari Acharial (P) (CT)	3720	1983	1737	1467	626	841	79.18	84.17	74.17	10.00
14	333321 - Abhirampur (CT)	3559	1873	1686	1059	430	629	86.28	91.19	81.41	9.78
15	333322 - Nischintapur (CT)	4756	2553	2203	1597	678	919	82.18	86.40	77.79	8.61
16	333323 - Birlapur (CT)	14829	8292	6537	7249	3250	3999	77.74	82.37	72.58	9.79
17	333385 - Chak Kashipur (CT)	8504	4797	3707	3531	1576	1955	80.71	85.97	74.80	11.17
18	333386 - Chak Alampur (CT)	7727	4143	3584	3417	1519	1898	78.52	82.76	74.13	8.63
19	333387 - Bowali (CT)	8694	4749	3945	2274	960	1314	86.30	90.79	81.46	9.33
20	333388 - Dakshin Raypur (CT)	9608	5256	4352	4468	1989	2479	76.33	81.30	71.08	10.22
21	333389 - Poali (CT)	5655	3046	2609	3002	1418	1584	75.14	78.99	71.09	7.90
22	333475 - Daulatpur (CT)	4278	2257	2021	2290	982	1308	74.41	79.50	69.45	10.05
23	333476 - Bhasa (CT)	3726	2097	1629	1833	791	1042	76.64	82.98	69.76	13.22
24	333477 - Bishnupur (CT)	4099	2180	1919	931	381	550	89.13	93.08	85.02	8.06
25	333478 - Kanyanagar (CT)	8663	4638	4025	2160	861	1299	86.85	91.79	81.78	10.01
26	333532 - Nahazari (CT)	10693	5877	4816	6729	2932	3797	71.29	77.15	65.25	11.90
27	333533 - Nadabhanga (CT)	4496	2439	2057	1431	561	870	84.04	89.37	78.48	10.89
28	333534 - Kanganbaria (CT)	5163	2733	2430	1494	614	880	85.78	90.17	81.33	8.84
29	333535 - Bora Gagangohalia (CT)	4147	2231	1916	1127	461	666	86.61	91.17	81.85	9.32
30	333536 - Chanddandaha (CT)	4283	2307	1976	1373	589	784	83.44	88.73	78.01	10.72
31	333537 - Barkalikapur (CT)	3174	1690	1484	1476	632	844	77.19	81.64	72.67	8.97
32	333538 - Patharberia (CT)	3544	1972	1572	1154	487	667	82.92	87.84	77.48	10.36
33	333539 - Ramkrishnapur (CT)	4879	2573	2306	1092	440	652	89.77	93.94	85.53	8.41
34	333540 - Amtala (CT)	6896	3607	3289	1869	809	1060	86.90	90.02	83.71	6.31
35	333541 - Kripampur (CT)	2983	1593	1390	795	342	453	86.94	90.61	83.08	7.53
36	333542 - Chak Enayetnagar (CT)	4524	2486	2038	2230	1005	1225	77.67	82.45	72.53	9.92
37	333608 - Radhanagar (CT)	4302	2411	1891	2373	964	1409	72.13	80.39	63.78	16.61
38	333609 - Danga (CT)	5026	2788	2238	1740	715	1025	81.88	87.59	75.74	11.85
39	333610 - Ramchandrapur (CT)	6874	3607	3267	1322	581	741	91.70	94.30	88.99	5.31
40	333611 - Bidyadharpur (CT)	3040	1702	1338	1590	625	965	74.49	83.15	65.78	17.37
41	333612 - Kalikapur (CT)	4419	2414	2005	1441	563	878	83.19	89.57	76.61	12.96
42	333613 - Chak Baria (CT)	3440	1879	1561	1474	641	833	80.37	84.72	75.70	9.02
43	333614 - Sahebpur (CT)	5144	2823	2321	1965	819	1146	79.47	85.34	73.33	12.01
44	333696 - Maricha (CT)	3161	1718	1443	1681	738	943	75.12	80.06	69.98	10.08
45	333697 - Bhangar Raghunathpur (CT)	3875	2047	1828	2162	978	1184	74.49	78.10	70.83	7.27
46	333698 - Gobindapur (CT)	5980	3193	2787	3783	1799	1984	71.95	74.85	68.90	5.95
47	333812 - Kalaria (CT)	7091	3879	3212	2984	1200	1784	79.79	86.95	72.57	14.38
48	333813 - Gaur Daha (CT)	3373	1908	1465	1887	800	1087	72.55	79.87	64.82	15.05
49	333814 - Banshra (CT)	19909	10785	9124	9612	4029	5583	76.65	82.92	70.37	12.55
50	333815 - Rajapur (CT)	6792	3781	3011	2962	1202	1760	78.91	86.48	71.10	15.38
51	333816 - Taldi (CT)	8399	4631	3768	4060	1654	2406	76.37	83.76	68.90	14.86
52	333817 - Bayarsing (CT)	4554	2568	1986	3792	1651	2141	64.23	71.89	56.45	15.44
53	333818 - Matla (CT)	22118	12258	9860	9802	3990	5812	78.00	85.20	70.59	14.61
54	333819 - Dighirpar (CT)	12543	6680	5863	3338	1426	1912	87.27	91.33	83.07	8.26
55	333881 - Makhali Tala (CT)	5660	3115	2545	5532	2536	2996	60.26	65.81	54.61	11.20
56	334008 - Petua (CT)	6785	3731	3054	2811	1165	1646	78.35	84.45	71.99	12.46
57	334009 - Garia (CT)	4035	2130	1905	770	280	490	90.71	95.30	86.08	9.22
58	334010 - Panchghara (CT)	3964	2126	1838	2376	1104	1272	72.23	76.64	67.72	8.92
59	334011 - Mallikpur (CT)	10698	5627	5071	8422	4127	4295	65.75	67.91	63.51	4.40
60	334012 - Hariharpur (CT)	8333	4399	3934	3694	1639	2055	78.02	81.86	74.13	7.73
61	334013 - Champahati (CT)	9211	4978	4233	2900	1074	1826	83.41	89.92	76.87	13.05
62	334014 - Solgohalia (CT)	6414	3497	2917	2959	1227	1732	77.07	83.94	70.19	13.75
63	334015 - Naridana (CT)	3228	1754	1474	1049	397	652	81.62	87.92	75.20	12.72
64	334016 - Baruiapur (P) (CT)	17251	9215	8036	5179	2181	2998	84.20	88.55	79.71	8.84
65	334017 - Salipur (P) (CT)	4119	2192	1927	972	402	570	87.98	92.33	83.49	8.84
66	334018 - Khodar Bazar (CT)	5078	2732	2346	1282	593	689	89.04	92.17	85.65	6.52
67	334019 - Komarhat (CT)	4029	2216	1813	1753	771	982	78.68	83.62	73.37	10.25
68	334098 - Dhamua (CT)	6988	3914	3074	3067	1252	1815	78.12	84.61	71.17	13.44
69	334099 - Shyampur (CT)	15230	8670	6560	6794	2745	4049	79.43	86.72	71.49	15.23

70	334100 - Nainan (CT)	4382	2425	1957	2390	1108	1282	76.45	80.94	71.53	9.41
71	334101 - Uttar Kalas (CT)	4070	2205	1865	2404	1177	1227	75.54	78.78	72.04	6.74
72	334102 - Dihi Kalas (CT)	7131	3851	3280	4363	2055	2308	73.40	77.45	69.15	8.30
73	334103 - Swangrampur (CT)	3225	1732	1493	2474	1186	1288	67.22	70.61	63.67	6.94
74	334104 - Bilandapur (CT)	4173	2257	1916	2157	907	1250	76.95	82.92	70.94	11.98
75	334105 - Magrahat (CT)	11255	5936	5319	6137	2707	3430	74.40	79.52	69.41	10.11
76	334187 - Ajodhyanagar (CT)	2691	1438	1253	1718	735	983	70.35	77.02	63.99	13.03
77	334188 - Sirakol (CT)	6452	3505	2947	3798	1679	2119	71.35	76.76	65.83	10.93
78	334189 - Uttar Bishnupur (CT)	2926	1655	1271	1777	795	982	73.78	80.81	66.27	14.54
79	334190 - Ghola Noapara (CT)	3839	2098	1741	2371	1154	1217	74.57	77.56	71.26	6.30
80	334191 - Usthi (CT)	4483	2437	2046	1747	736	1011	83.16	88.07	77.97	10.10
81	334192 - Barijpur (CT)	3328	1818	1510	2208	1123	1085	71.29	74.17	68.11	6.06
82	334193 - Uttar Kusum (CT)	5849	3251	2598	4867	2329	2538	65.73	69.60	61.46	8.14
83	334194 - Kalikapota (CT)	8455	4526	3929	4631	2210	2421	77.28	80.53	73.84	6.69
84	334195 - Bamna (CT)	2822	1558	1264	1695	776	919	74.32	79.33	68.96	10.37
85	334325 - Hasimnagar (CT)	4008	2199	1809	1259	490	769	84.99	91.13	78.55	12.58
86	334326 - Baneshwarpur (CT)	3507	1909	1598	1234	514	720	83.44	89.58	77.12	12.46
87	334327 - Chandpala Anantapathpur (CT)	3634	2031	1603	1652	680	972	77.04	83.79	69.91	13.88
88	334328 - Fatepur (CT)	6549	3494	3055	1556	623	933	87.46	91.78	82.99	8.79
89	334397 - Masat (CT)	4110	2225	1885	1729	759	970	80.86	84.86	76.59	8.27
90	334398 - Sangrampur (CT)	3544	1929	1615	2120	967	1153	75.07	80.07	69.85	10.22
91	334399 - Mohanpur (CT)	3268	1786	1482	1577	716	861	78.03	82.88	72.90	9.98
92	334400 - Durganagar (CT)	3342	1813	1529	1316	590	726	79.19	84.21	73.97	10.24
93	334491 - Paidaha (CT)	2716	1474	1242	2277	1078	1199	64.50	68.56	60.26	8.30
94	334672 - Berandari Bagaria (CT)	6570	3513	3057	4178	1949	2229	72.99	76.77	69.08	7.69
95	334673 - Dhola (CT)	3577	1894	1683	2227	1058	1169	74.61	78.04	71.10	6.94
96	334783 - Chandpur (M) (CT)	4679	2662	2017	2098	871	1227	80.85	89.21	71.96	17.25
97	334784 - Bangsidharpur (M) (P) (CT)	3300	1819	1481	1918	885	1033	74.02	79.33	68.41	10.92
98	334785 - Purba Bishnupur (M) (CT)	8751	4782	3969	4309	1878	2431	77.66	83.46	71.66	11.80
99	334881 - Purba Ranaghat (CT)	3166	1777	1389	2041	928	1113	70.62	75.81	64.94	10.87
100	334882 - Lalpur (CT)	2924	1584	1340	1767	852	915	74.88	78.34	71.16	7.18
101	334883 - Krishna Chandrapur (CT)	5359	3042	2317	2787	1227	1560	75.89	82.31	68.84	13.47
102	334884 - Mathurapur (CT)	5722	3131	2591	2075	839	1236	82.65	88.92	76.16	12.76
103	334952 - Raynagar (CT)	3512	1942	1570	2081	869	1212	72.38	79.85	64.88	14.97
104	334953 - Kalikapur Barasat (CT)	4999	2676	2323	1105	427	678	89.24	93.80	84.50	9.30
105	334954 - Baharu (CT)	11152	6078	5074	5003	2241	2762	78.61	83.11	73.81	9.30
106	334955 - Uttarparanij (CT)	4303	2342	1961	2507	1149	1358	73.17	77.60	68.49	9.11
107	334956 - Alipur (CT)	3429	1871	1558	2508	1067	1441	67.26	74.19	60.48	13.71
108	334957 - Uttar Durgapur (CT)	4191	2295	1896	1532	642	890	83.89	88.64	78.77	9.87
109	335005 - Nimpith (CT)	5843	3185	2658	2171	884	1287	80.14	86.20	73.92	12.28
110	335006 - Tulshighata (CT)	3311	1821	1490	1055	423	632	83.82	89.53	77.77	11.76
111	335119 - Basanti (CT)	4729	2626	2103	1896	821	1075	80.19	85.62	74.31	11.31
112	801743 - Maheshtala (M)	329813	176135	153678	118504	53558	64946	82.03	85.43	78.45	6.98
113	801744 - Budge Budge (M)	59504	32078	27426	17333	7432	9901	85.14	89.05	80.97	8.08
114	801745 - Pujali (M)	25791	13827	11964	11256	5113	6143	78.80	82.59	74.82	7.77
115	801746 - Rajpur Sonarpur (M)	350721	183918	166803	73647	31487	42160	90.14	93.23	86.96	6.27
116	801747 - Baruipur (M)	45434	23405	22029	7694	3313	4381	92.04	94.43	89.62	4.81
117	801748 - Diamond Harbour (M)	32753	17193	15560	9049	3857	5192	85.93	89.57	82.25	7.32
118	801749 - Jaynagar Mazilpur (M)	20898	11092	9806	5024	2142	2882	88.38	91.96	84.66	7.30
District (Urban) :		1544779	826425	718354	542994	238134	304860	82.67	86.76	78.42	8.34
South Twenty Four Parganas (343)											

Table 23 gives the distribution of number of literates, illiterates, literacy rate and gap in male-female literacy rate of all towns of the district. The average urban literacy rate in the district is 82.67. Male literacy rate (86.76) dominates over the female literacy rate (78.42). The average gap in male-female literacy rate of the district is 8.34 in urban areas. The highest literacy rate is recorded in the Baruipur Municipality (92.04) and the lowest is in Makhhal Tala (CT) (60.26). Sex wise literacy rates shows that Garia (CT) occupies the top position in South Twenty Four Parganas district in case of male literacy rate (95.30) and

for female literacy rate (89.62) Baruipur Municipality holds the highest position in the district. Makhhal Tala (CT) has also recorded both the lowest male literacy rate (65.81) and female literacy rate (54.61) in the urban areas of the district. The highest male-female literacy rate gap is found Bidyadharpur (CT) (17.37) while the lowest is observed in the Mallikpur (CT) (4.40).

Table 24 : Number of Scheduled Castes Literates and Illiterates, Literacy Rate by Sex in C.D. Blocks (Rural) 2011

Sl. No.	Name of C.D. Block	Number of Literates and Illiterates						Literacy Rate			Gap in Male-Female Literacy Rate
		Number of Literates			Number of Illiterates			Persons	Males	Females	
		Persons	Males	Females	Persons	Males	Females				
1	2	3	4	5	6	7	8	9	10	11	12
1	0259 - Thakurpukur Mahestola	25685	14059	11626	9003	3627	5376	81.85	87.95	75.52	12.43
2	0260 - Budge Budge-I	6745	3726	3019	2878	1209	1669	77.73	83.66	71.49	12.17
3	0261 - Budge Budge-II	19514	10711	8803	10515	4528	5987	72.77	78.57	66.77	11.80
4	0262 - Bishnupur-I	70978	40318	30660	32476	12696	19780	76.66	84.99	67.91	17.08
5	0263 - Bishnupur-II	17117	9545	7572	7217	2970	4247	78.49	84.88	71.68	13.20
6	0264 - Sonarpur	66044	36940	29104	29792	12088	17704	76.62	83.71	69.18	14.53
7	0265 - Bhangar-I	31945	18478	13467	19980	8404	11576	70.14	78.30	61.38	16.92
8	0266 - Bhangar-II	31036	17466	13570	17857	7417	10440	71.76	79.47	63.79	15.68
9	0267 - Canning-I	48407	28581	19826	32061	13141	18920	69.44	79.07	59.07	20.00
10	0268 - Canning-II	30965	18150	12815	21264	8832	12432	68.60	77.72	58.82	18.90
11	0269 - Baruipur	93936	53558	40378	44061	17568	26493	76.13	84.14	67.60	16.54
12	0270 - Magrahat-II	61412	35337	26075	28118	10882	17236	77.23	85.83	67.99	17.84
13	0271 - Magrahat-I	30599	17769	12830	16382	6374	10008	73.65	82.88	63.81	19.07
14	0272 - Falta	37557	21240	16317	19347	8047	11300	73.77	80.96	66.11	14.85
15	0273 - Diamond Harbour-I	18088	10338	7750	9819	4004	5815	73.18	81.36	64.53	16.83
16	0274 - Diamond Harbour-II	32873	18414	14459	17330	7184	10146	73.58	80.71	66.14	14.57
17	0275 - Kulpi	56450	32536	23914	26136	10183	15953	76.82	85.38	67.60	17.78
18	0276 - Mandirbazar	56770	33129	23641	26031	9953	16078	77.58	86.97	67.39	19.58
19	0277 - Mathurapur-I	42014	24659	17355	22371	8625	13746	74.08	83.73	63.65	20.08
20	0278 - Jaynagar-I	58786	35022	23764	33331	12571	20760	72.35	83.20	60.69	22.51
21	0279 - Jaynagar-II	51481	30428	21053	30822	11787	19035	71.50	82.13	60.23	21.90
22	0280 - Kultali	62402	37969	24433	41791	15971	25820	69.58	81.46	56.73	24.73
23	0281 - Basanti	77634	44733	32901	40723	16262	24461	74.81	83.46	65.57	17.89
24	0282 - Gosaba	112325	62946	49379	42259	16372	25887	81.18	88.49	73.44	15.05
25	0283 - Mathurapur-II	40553	23665	16888	21789	8489	13300	73.95	83.39	63.83	19.56
26	0284 - Kakdwip	63857	36236	27621	34087	14328	19759	73.87	80.99	66.23	14.76
27	0285 - Sagar	39689	22397	17292	16572	6684	9888	81.26	88.62	73.37	15.25
28	0286 - Namkhana	34471	19010	15461	12789	5041	7748	82.75	89.62	75.62	14.00
29	0287 - Patharpratima	52185	29218	22967	23978	9509	14469	78.71	86.61	70.52	16.09
Total :		1371518	786578	584940	690779	274746	416033	75.26	83.73	66.25	17.48

The above Table shows that literacy rate of the Scheduled Castes population in the C.D. Block of the district is 75.26. Sex wise analysis of Scheduled Castes population in rural areas of the district reveals literacy rate of the males (83.73) dominates over the female literacy rate (66.25). The male-female literacy rate gap in the rural population is quite noticeable (17.48). The highest Scheduled Castes literacy rate is recorded in Namkhana C.D. Block (82.75) and the lowest is in Canning-II C.D. Block (68.60). There are 13 C.D. Blocks in the district where literacy rate has crossed the district one. A sex-wise analysis also shows that the highest Scheduled Castes male literacy rate and female literacy rate are found in Namkhana C.D. Block, which is 89.62 and 75.62 respectively. Lowest Scheduled Castes male literacy rate is recorded in Canning-II C.D. Block with 77.72 while the lowest Scheduled Castes female literacy rate is in Kultali C.D. Block (56.73). The highest gap in male-female literacy rate is recorded as 24.73 in Kultali C.D. Block and for the same lowest is found in Budge Budge-II C.D. Block with 11.80.

Table 25 : Distribution of Villages by Literacy Rate Range for Scheduled Castes population (Rural), 2011

Range of Literacy Rate for villages	Number of inhabited villages having Scheduled Castes	Percentage distribution of villages	Scheduled Castes population	Percentage distribution of population
1	2	3	4	5
0	3	0.16	6	0.00
1 - 10	2	0.11	116	0.01
11 - 20	2	0.11	162	0.01
21 - 30	6	0.33	1553	0.08
31 - 40	14	0.77	3347	0.16
41 - 50	46	2.52	15952	0.77
51 - 60	110	6.02	89527	4.34
61 - 70	324	17.73	386890	18.76
71 - 80	779	42.64	1025931	49.75
81 - 90	465	25.45	518305	25.13
91 - 99	45	2.46	20334	0.99
100	31	1.70	174	0.01
Total :	1827	100.00	2062297	100.00

District Scheduled Castes Literacy Rate : 75.26

Table 25 represents the distribution of villages in the district by range of literacy rate among the Scheduled Castes population for rural areas only. The range of literacy rate has been distributed in 12 categories. It is clear from the above Table that the Scheduled Castes population of 20,62,297 in the district is spread over 1,827 villages. The highest number of Scheduled Castes population 10,25,931 covering 49.75 per cent of the total Scheduled Castes population of the district is distributed in 779 villages (42.64 per cent) falling in the range of literacy rate 71-80 followed by 25.13 per cent Scheduled Castes population (5,18,305) are settled in 465 villages (25.45 per cent) with a range of literacy rate of 81-90. In the range of literacy rate of 61-70, there are 3,86,890 Scheduled Castes population spread over 324 villages covering 17.73 per cent of the total Scheduled Castes inhabited villages. There are only 6 Scheduled Castes population distributed in 3 villages in the district are illiterate. It is observed that there are 31 villages in the district with Scheduled Castes population of 174 having cent per cent literacy rate.

Table 26 : Number of Scheduled Castes Literates and Illiterates, Literacy Rate by Sex in Towns, 2011

Sl. No.	Name of Town	Number of Literates and Illiterates						Literacy Rate			Gap in Male-Female Literacy Rate
		Number of Literates			Number of Illiterates			Persons	Males	Females	
1	2	3	4	5	6	7	8	9	10	11	12
1	333295 - Joka (CT)	2448	1348	1100	505	182	323	89.54	95.54	83.14	12.40
2	333296 - Chata Kalikapur (CT)	1207	655	552	932	433	499	63.59	68.02	59.04	8.98
3	333297 - Ganye Gangadharpur (CT)	2751	1491	1260	696	284	412	86.21	91.08	81.08	10.00
4	333298 - Rameswarpur (CT)	2865	1619	1246	992	399	593	82.23	88.76	75.06	13.70
5	333299 - Asuti (CT)	2294	1288	1006	654	241	413	85.15	92.13	77.62	14.51
6	333300 - Hanspukuria (CT)	872	504	368	246	97	149	84.41	91.14	76.67	14.47
7	333301 - Kalua (CT)	3938	2051	1887	1040	440	600	86.55	89.64	83.42	6.22
8	333302 - Ramchandrapur (CT)	1156	664	492	347	149	198	84.32	89.97	77.73	12.24
9	333303 - Samali (CT)	1999	1117	882	742	295	447	81.43	88.09	74.30	13.79
10	333317 - Uttar Raypur (CT)	586	308	278	198	93	105	82.54	86.27	78.75	7.52
11	333318 - Balarampur (CT)	217	119	98	78	31	47	82.20	87.50	76.56	10.94
12	333319 - Buita (CT)	4434	2486	1948	1961	815	1146	77.13	83.34	70.43	12.91
13	333320 - Benjanhari Acharial (P) (CT)	1750	956	794	591	238	353	81.02	86.52	75.26	11.26
14	333321 - Abhirampur (CT)	326	184	142	127	50	77	79.71	88.04	71.00	17.04
15	333322 - Nischintapur (CT)	715	409	306	385	177	208	72.74	77.46	67.25	10.21
16	333323 - Birlapur (CT)	669	377	292	323	141	182	74.92	78.87	70.36	8.51
17	333385 - Chak Kashipur (CT)	284	161	123	130	60	70	78.45	84.29	71.93	12.36
18	333386 - Chak Alampur (CT)	1150	639	511	831	372	459	64.94	70.45	59.14	11.31
19	333387 - Bowali (CT)	484	283	201	270	112	158	72.35	80.63	63.21	17.42
20	333388 - Dakshin Raypur (CT)	2043	1123	920	1287	571	716	68.49	74.37	62.46	11.91
21	333389 - Poali (CT)	1362	732	630	625	290	335	76.99	81.42	72.41	9.01
22	333475 - Daulatpur (CT)	1042	553	489	411	157	254	79.12	85.08	73.31	11.77
23	333476 - Bhasa (CT)	1025	583	442	405	165	240	79.64	87.28	71.41	15.87
24	333477 - Bishnupur (CT)	1008	539	469	240	82	158	88.19	94.89	81.57	13.32
25	333478 - Kanyanagar (CT)	584	319	265	263	114	149	74.97	81.17	68.65	12.52

26	333532 - Nahazari (CT)	3062	1694	1368	1244	526	718	79.89	85.95	73.47	12.48
27	333533 - Nadabhanga (CT)	1483	791	692	412	163	249	87.96	92.41	83.37	9.04
28	333534 - Kanganbaria (CT)	9	4	5	2	0	2	81.82	100.00	71.43	28.57
29	333535 - Bora Gagangohalia (CT)	385	224	161	168	68	100	77.15	84.85	68.51	16.34
30	333536 - Chanddandaha (CT)	9	6	3	8	3	5	52.94	66.67	37.50	29.17
31	333537 - Barkalikapur (CT)	156	78	78	117	52	65	64.46	67.83	61.42	6.41
32	333538 - Pattharberia (CT)	51	33	18	14	3	11	83.61	94.29	69.23	25.06
33	333539 - Ramkrishnapur (CT)	630	334	296	160	58	102	87.62	94.08	81.32	12.76
34	333540 - Amtala (CT)	788	401	387	222	104	118	85.37	88.13	82.69	5.44
35	333541 - Kriparampur (CT)	80	39	41	44	18	26	73.39	78.00	69.49	8.51
36	333608 - Radhanagar (CT)	3358	1868	1490	1940	781	1159	70.80	79.19	62.50	16.69
37	333609 - Danga (CT)	1941	1126	815	975	384	591	72.48	81.54	62.84	18.70
38	333610 - Ramchandrapur (CT)	936	522	414	201	90	111	90.09	95.43	84.15	11.28
39	333611 - Bidyadharpur (CT)	1987	1105	882	880	340	540	77.41	85.33	69.34	15.99
40	333612 - Kalikapur (CT)	2850	1578	1272	1101	418	683	80.10	87.67	72.35	15.32
41	333613 - Chak Baria (CT)	482	279	203	168	60	108	83.54	91.48	74.63	16.85
42	333614 - Sahebpur (CT)	2941	1624	1317	1354	584	770	75.49	81.57	69.13	12.44
43	333697 - Bhangar Raghunathpur (CT)	109	70	39	36	10	26	83.85	95.89	68.42	27.47
44	333698 - Gobindapur (CT)	142	83	59	100	46	54	67.62	75.45	59.00	16.45
45	333812 - Kalaria (CT)	6120	3325	2795	2463	991	1472	81.02	87.99	74.04	13.95
46	333813 - Gaur Daha (CT)	2613	1497	1116	1530	644	886	71.39	79.21	63.05	16.16
47	333814 - Banshra (CT)	8546	4680	3866	2951	1173	1778	82.13	88.57	75.49	13.08
48	333815 - Rajapur (CT)	4140	2331	1809	1876	719	1157	77.47	85.64	68.99	16.65
49	333816 - Talldi (CT)	5564	3101	2463	2630	1042	1588	76.72	84.47	68.78	15.69
50	333817 - Bayarsing (CT)	2142	1241	901	1460	592	868	66.96	76.23	57.35	18.88
51	333818 - Matla (CT)	9660	5474	4186	4853	1910	2943	74.70	83.48	65.67	17.81
52	333819 - Dighirpar (CT)	5988	3238	2750	1902	796	1106	84.22	89.27	78.95	10.32
53	333881 - Makhal Tala (CT)	397	212	185	233	103	130	72.05	78.52	65.84	12.68
54	334008 - Petua (CT)	2987	1666	1321	1379	564	815	75.22	82.07	68.06	14.01
55	334009 - Garia (CT)	1311	698	613	349	140	209	86.48	91.72	81.19	10.53
56	334010 - Panchghara (CT)	580	314	266	313	121	192	73.89	83.73	64.88	18.85
57	334011 - Mallikpur (CT)	631	341	290	158	66	92	87.40	92.41	82.15	10.26
58	334012 - Hariharpur (CT)	841	461	380	234	91	143	86.43	92.38	80.17	12.21
59	334013 - Champahati (CT)	4227	2343	1884	1284	459	825	83.57	90.95	75.91	15.04
60	334014 - Solgohalia (CT)	3066	1682	1384	1539	631	908	74.58	81.85	67.32	14.53
61	334015 - Naridana (CT)	2219	1216	1003	811	313	498	79.19	86.06	72.21	13.85
62	334016 - Baruiapur (P) (CT)	2717	1538	1179	1046	432	614	78.85	85.40	71.67	13.73
63	334017 - Salipur (P) (CT)	1250	658	592	309	120	189	87.47	92.94	82.11	10.83
64	334019 - Komarhat (CT)	210	118	92	79	24	55	77.78	86.76	68.66	18.10
65	334098 - Dhamua (CT)	3370	1909	1461	1784	755	1029	73.40	80.58	65.75	14.83
66	334099 - Shyampur (CT)	4194	2454	1740	1488	541	947	81.88	90.69	72.02	18.67
67	334100 - Nainan (CT)	37	18	19	30	11	19	64.91	75.00	57.58	17.42
68	334101 - Uttar Kalas (CT)	94	61	33	42	15	27	80.34	93.85	63.46	30.39
69	334102 - Dihi Kalas (CT)	602	341	261	388	151	237	69.68	78.75	60.56	18.19
70	334103 - Swangrampur (CT)	14	8	6	4	1	3	87.50	88.89	85.71	3.18
71	334104 - Bilandapur (CT)	28	16	12	13	3	10	82.35	100.00	66.67	33.33
72	334105 - Magrahat (CT)	2717	1526	1191	1125	443	682	79.12	87.00	70.89	16.11
73	334187 - Ajodhyanagar (CT)	233	120	113	227	91	136	57.67	64.52	51.83	12.69
74	334188 - Sirakol (CT)	2720	1499	1221	1241	541	700	76.15	81.87	70.13	11.74
75	334189 - Uttar Bishnupur (CT)	212	128	84	155	65	90	66.88	76.65	56.00	20.65
76	334190 - Ghola Noapara (CT)	95	60	35	60	22	38	70.37	82.19	56.45	25.74
77	334191 - Usthi (CT)	1414	785	629	567	217	350	80.80	88.10	73.22	14.88
78	334194 - Kalikapota (CT)	279	152	127	201	89	112	66.59	73.43	59.91	13.52
79	334195 - Bamna (CT)	590	337	253	216	84	132	81.27	89.87	72.08	17.79
80	334325 - Hasimnagar (CT)	591	306	285	220	93	127	80.08	84.30	76.00	8.30
81	334326 - Baneshwarpur (CT)	585	335	250	196	68	128	83.45	93.31	73.10	20.21
82	334327 - Chandpala Anantapathpur (CT)	553	339	214	568	247	321	57.37	66.73	46.93	19.80
83	334328 - Fatepur (CT)	482	253	229	177	76	101	79.80	84.90	74.84	10.06
84	334397 - Masat (CT)	3	1	2	0	0	0	100.00	100.00	100.00	0.00
85	334398 - Sangrampur (CT)	13	7	6	15	6	9	50.00	58.33	42.86	15.47
86	334399 - Mohanpur (CT)	64	36	28	17	10	7	88.89	87.80	90.32	-2.52
87	334400 - Durganagar (CT)	577	323	254	502	226	276	61.58	69.02	54.16	14.86
88	334491 - Patdaha (CT)	310	170	140	153	71	82	75.61	79.44	71.43	8.01
89	334672 - Berandari Bagaria (CT)	645	351	294	373	167	206	72.88	78.35	67.28	11.07
90	334673 - Dhola (CT)	208	139	69	208	80	128	62.46	81.29	42.59	38.70
91	334783 - Chandpur (M) (CT)	2799	1634	1165	1119	413	706	81.48	91.49	70.65	20.84
92	334784 - Bangsidharpur (M) (P) (CT)	591	348	243	284	111	173	75.58	85.29	64.97	20.32
93	334785 - Purba Bishnupur (M) (CT)	2105	1198	907	1256	509	747	71.31	80.08	62.29	17.79
94	334881 - Purba Ranaghat (CT)	1091	627	464	604	251	353	72.83	80.90	64.18	16.72

95	334883 - Krishna Chandrapur (CT)	578	344	234	381	156	225	67.21	77.30	56.39	20.91
96	334884 - Mathurapur (CT)	1060	593	467	537	225	312	75.93	84.47	67.29	17.18
97	334952 - Raynagar (CT)	1969	1139	830	1103	434	669	73.64	83.87	63.07	20.80
98	334953 - Kalikapur Barasat (CT)	2803	1520	1283	654	247	407	88.81	94.18	83.20	10.98
99	334954 - Baharu (CT)	2006	1139	867	1045	394	651	72.21	80.61	63.52	17.09
100	334955 - Uttarparanij (CT)	619	341	278	304	120	184	75.30	82.97	67.64	15.33
101	334957 - Uttar Durgapur (CT)	21	12	9	4	1	3	95.45	100.00	90.00	10.00
102	335005 - Nimpith (CT)	1441	802	639	605	233	372	76.98	84.69	69.08	15.61
103	335006 - Tulshighata (CT)	937	529	408	301	108	193	83.59	91.05	75.56	15.49
104	335119 - Basanti (CT)	954	494	460	320	127	193	83.83	88.37	79.45	8.92
105	801743 - Maheshtala (M)	43285	23270	20015	11360	4495	6865	86.11	91.17	80.89	10.28
106	801744 - Budge Budge (M)	5392	2921	2471	1623	646	977	83.87	89.30	78.25	11.05
107	801745 - Pujali (M)	3648	2009	1639	1832	788	1044	74.42	80.23	68.35	11.88
108	801746 - Rajpur Sonarpur (M)	62553	33661	28892	16102	6617	9485	87.09	91.64	82.33	9.31
109	801747 - Baruiipur (M)	10851	5722	5129	2306	935	1371	88.93	92.51	85.24	7.27
110	801748 - Diamond Harbour (M)	3880	2116	1764	1341	561	780	81.96	86.83	76.80	10.03
111	801749 - Jaynagar Mazilpur (M)	3677	2054	1623	1153	461	692	84.41	90.88	77.43	13.45
District :											
South Twenty Four Parganas (343)		296707	162648	134059	105028	42532	62496	81.58	87.66	75.25	12.41

Table 26 above shows the distribution of Scheduled Castes literates, illiterates, literacy rate by sex and gap in male-female literacy rate of towns in the district. The towns include 7 Statutory Town and 104 Census Towns. The average urban literacy rate of Scheduled Castes population is 81.58 in which males (87.66) dominates over the females (75.25). The gap in male-female literacy rate is 12.41. The highest Scheduled Castes literacy rate (100.00) is observed in Masat (CT), but it is noticeable that population of Masat (CT) is only 3 and otherwise the highest literacy rate is observed in Uttar Durgapur (CT) with 95.45, while the lowest is recorded in Sangrampur (CT) with 50.00. A sex wise analysis also shows that the cent percent male literacy rate is recorded in Kanganbaria (CT), Bilandapur (CT), Masat (CT) and Uttar Durgapur (CT) while the highest female literacy rate is found in Masat (CT) with 100 followed by Mohanpur (CT) with 90.32 and Uttar Durgapur (CT) with 90.00. Similarly the lowest Scheduled Castes male literacy rate (58.33) is in Sangrampur (CT) and the lowest female literacy rate (37.50) is found in Chanddandaha (CT). The highest and the lowest gap in male-female Scheduled Castes literacy rate is noticed in Dhola (CT) (38.70) and Mohanpur (CT) (-)2.52 respectively.

Table 27 : Number and percentage of Scheduled Tribes Literates and Illiterates by Sex in C.D. Blocks (Rural), 2011

Sl. No.	Name of C.D. Block	Number of Literates and Illiterates									Gap in Male-Female Literacy Rate
		Number of Literates			Number of Illiterates			Literacy Rate			
		Persons	Males	Females	Persons	Males	Females	Persons	Males	Females	
1	2	3	4	5	6	7	8	9	10	11	12
1	0259 - Thakurpukur Mahestola	243	135	108	69	32	37	84.67	88.82	80.00	8.82
2	0260 - Budge Budge-I	28	14	14	107	52	55	24.35	25.45	23.33	2.12
3	0261 - Budge Budge-II	134	69	65	117	44	73	59.29	70.41	50.78	19.63
4	0262 - Bishnupur-I	54	31	23	31	11	20	71.05	81.58	60.53	21.05
5	0263 - Bishnupur-II	46	25	21	22	9	13	77.97	80.65	75.00	5.65
6	0264 - Sonarpur	1803	1005	798	1147	505	642	69.00	76.02	61.81	14.21
7	0265 - Bhangar-I	1424	887	537	1677	691	986	53.09	64.93	40.81	24.12
8	0266 - Bhangar-II	1014	576	438	878	348	530	62.44	72.09	53.09	19.00
9	0267 - Canning-I	1680	982	698	1584	679	905	60.26	69.35	50.87	18.48
10	0268 - Canning-II	6326	3752	2574	8584	3792	4792	49.89	58.69	40.94	17.75
11	0269 - Baruiipur	586	371	215	408	178	230	66.44	75.10	55.41	19.69
12	0270 - Magrahat-II	26	16	10	26	10	16	57.78	69.57	45.45	24.12
13	0271 - Magrahat-I	59	29	30	38	20	18	73.75	74.36	73.17	1.19
14	0272 - Falta	44	25	19	19	5	14	78.57	92.59	65.52	27.07
15	0273 - Diamond Harbour-I	10	7	3	1	0	1	100.00	100.00	100.00	0.00
16	0274 - Diamond Harbour-II	42	24	18	37	20	17	60.87	64.86	56.25	8.61
17	0275 - Kulpi	54	29	25	259	120	139	22.13	25.66	19.08	6.58
18	0276 - Mandirbazar	18	10	8	10	4	6	75.00	90.91	61.54	29.37
19	0277 - Mathurapur-I	287	158	129	208	86	122	66.44	75.24	58.11	17.13

20	0278 - Jaynagar-I	22	10	12	31	17	14	48.89	47.62	50.00	-2.38
21	0279 - Jaynagar-II	536	330	206	508	221	287	58.64	68.04	48.02	20.02
22	0280 - Kultali	2526	1574	952	3146	1328	1818	52.66	64.56	40.36	24.20
23	0281 - Basanti	9555	5730	3825	10408	4406	6002	55.60	65.95	45.02	20.93
24	0282 - Gosaba	12850	7529	5321	10493	4237	6256	63.28	73.50	52.87	20.63
25	0283 - Mathurapur-II	2878	1664	1214	1765	711	1054	71.18	80.58	61.38	19.20
26	0284 - Kakdwip	1067	603	464	769	304	465	65.90	75.38	56.65	18.73
27	0285 - Sagar	492	291	201	362	161	201	66.40	73.67	58.09	15.58
28	0286 - Namkhana	486	267	219	255	91	164	75.12	84.76	65.96	18.80
29	0287 - Patharpratima	1136	642	494	1504	687	817	52.06	59.06	45.11	13.95
Total :		45426	26785	18641	44463	18769	25694	58.63	68.38	48.67	19.71

Table 27 above gives the literacy status of Scheduled Tribes population in the rural areas of South Twenty Four Parganas district. The number of literates, illiterates, literacy rate by sex and their male-female literacy rate gap in rural areas (C.D. Blocks) are also shown separately in the Table. The average Scheduled Tribes literacy rate in the district is 58.63 with a male literacy rate and female literacy rate of 68.38 and 48.67 respectively. The average gap in male-female literacy rate of Scheduled Tribes in the district is given as 19.71. Rural unit wise data shows that the highest Scheduled Tribes literacy rate is found in Diamond Harbour- I C.D. Block with 100.00 followed by Thakurpukur Mahestola C.D. Block with 84.67 and the lowest is in Kulpi C.D. Block with 22.13. The highest male and female literacy rate among Scheduled Tribes is also found in Diamond Harbour-I C.D. Block with cent percent literacy rate. Likewise Budge Budge-I C.D. Block recorded the lowest male literacy rate (25.45) and the lowest female literacy rate is found as 19.08 in Kulpi C.D. Block. The highest male-female literacy rate gap is found in Mandirbazar C.D. Block with 29.37 and the lowest for same is in Jaynagar-I C.D. Block with (-)2.38.

Table 28 : Distribution of Villages by Literacy Rate Range for Scheduled Tribes population (Rural), 2011

Range of Literacy Rate for villages	Number of inhabited villages having Scheduled Tribes	Percentage distribution of villages	Scheduled Tribes population	Percentage distribution of population
1	2	3	4	5
0	70	10.48	96	0.11
1 - 10	6	0.90	527	0.59
11 - 20	11	1.65	1271	1.41
21 - 30	8	1.20	1566	1.74
31 - 40	31	4.64	2363	2.63
41 - 50	59	8.83	15020	16.71
51 - 60	75	11.23	28382	31.57
61 - 70	102	15.27	28797	32.04
71 - 80	66	9.88	7898	8.79
81 - 90	32	4.79	2286	2.54
91 - 99	14	2.10	1126	1.25
100	194	29.04	557	0.62
District :				
South Twenty Four Parganas (343)	668	100.00	89889	100.00

Literacy Rate for District : 58.63

The above Table shows the distribution of villages in the district by range of literacy rate, number and percentage of villages having Scheduled Tribes population and number and percentage of Scheduled Tribes population. It reveals from the Table that Scheduled Tribes population of 89,889 in the district is distributed over 668 villages. Range of literacy rate has been distributed into 12 categories as in case of General population and Scheduled Castes population. The highest number of Scheduled Tribes population 28,797 covering 32.04 per cent of the total Scheduled Tribes population of the district distributed over 102 villages (15.27 per cent) fall in the range of literacy rate of 61-70. The second highest number of Scheduled Tribes population (28,382) with 31.57 per cent spread over 75 (11.23 per cent) villages with a range of literacy rate of 51-60. In the range of literacy rate of 41-50, there are 15,020 Scheduled Tribes population settled in 59 villages covering 8.83 per cent of the Scheduled Tribes inhabited villages. The above Table shows that 96 Scheduled Tribes population distributed in 70 villages of the district are illiterate. It is

observed that there are 557 Scheduled Tribes population, constitutes 0.62 per cent of the total Scheduled Tribes achieved cent percent literacy living across 194 villages.

Table 29 : Number and percentage of Scheduled Tribes Literates and Illiterates by Sex in Towns, 2011

Sl. No.	Name of Town	Number of Literates and Illiterates									Gap in Male-Female Literacy Rate
		Number of Literates			Number of Illiterates			Literacy rate			
		Persons	Males	Females	Persons	Males	Females	Persons	Males	Females	
1	2	3	4	5	6	7	8	9	10	11	12
1	333295 - Joka (CT)	31	17	14	11	2	9	96.88	100.00	93.33	6.67
2	333296 - Chata Kalikapur (CT)	2	0	2	1	0	1	100.00	0.00	100.00	-100.00
3	333298 - Rameswarpur (CT)	2	0	2	0	0	0	100.00	0.00	100.00	-100.00
4	333300 - Hanspukuria (CT)	2	1	1	1	0	1	100.00	100.00	100.00	0.00
5	333301 - Kalua (CT)	84	46	38	20	6	14	87.50	95.83	79.17	16.66
6	333302 - Ramchandrapur (CT)	29	16	13	10	7	3	93.55	94.12	92.86	1.26
7	333317 - Uttar Raypur (CT)	2	1	1	1	1	0	100.00	100.00	100.00	0.00
8	333319 - Buita (CT)	7	3	4	4	3	1	70.00	60.00	80.00	-20.00
9	333321 - Abhirampur (CT)	2	2	0	0	0	0	100.00	100.00	0.00	100.00
10	333322 - Nischintapur (CT)	3	1	2	1	0	1	75.00	100.00	66.67	33.33
11	333323 - Birlapur (CT)	4	0	4	11	5	6	33.33	0.00	50.00	-50.00
12	333386 - Chak Alampur (CT)	3	2	1	0	0	0	100.00	100.00	100.00	0.00
13	333387 - Bowali (CT)	5	3	2	1	0	1	83.33	100.00	66.67	33.33
14	333388 - Dakshin Raypur (CT)	1	1	0	1	0	1	50.00	100.00	0.00	100.00
15	333475 - Daulatpur (CT)	7	1	6	2	1	1	87.50	100.00	85.71	14.29
16	333477 - Bishnupur (CT)	5	4	1	1	0	1	83.33	100.00	50.00	50.00
17	333532 - Nahazari (CT)	1	1	0	5	2	3	25.00	50.00	0.00	50.00
18	333535 - Bora Gagangohalia (CT)	5	4	1	1	0	1	83.33	100.00	50.00	50.00
19	333537 - Barkalikapur (CT)	1	0	1	0	0	0	100.00	0.00	100.00	-100.00
20	333540 - Amtala (CT)	5	2	3	0	0	0	100.00	100.00	100.00	0.00
21	333541 - Kripampur (CT)	1	0	1	0	0	0	100.00	0.00	100.00	-100.00
22	333608 - Radhanagar (CT)	6	5	1	3	2	1	75.00	83.33	50.00	33.33
23	333610 - Ramchandrapur (CT)	45	29	16	42	16	26	56.96	69.05	43.24	25.81
24	333611 - Bidadharpur (CT)	3	2	1	5	1	4	50.00	100.00	25.00	75.00
25	333612 - Kalikapur (CT)	5	1	4	0	0	0	100.00	100.00	100.00	0.00
26	333613 - Chak Baria (CT)	1	0	1	0	0	0	100.00	0.00	100.00	-100.00
27	333614 - Sahebpur (CT)	7	2	5	2	2	0	87.50	66.67	100.00	-33.33
28	333697 - Bhangar Raghunathpur (CT)	9	2	7	2	0	2	100.00	100.00	100.00	0.00
29	333698 - Gobindapur (CT)	14	6	8	7	5	2	73.68	66.67	80.00	-13.33
30	333812 - Kalaria (CT)	16	9	7	13	7	6	64.00	69.23	58.33	10.90
31	333814 - Banshra (CT)	4	2	2	0	0	0	100.00	100.00	100.00	0.00
32	333815 - Rajapur (CT)	16	7	9	15	7	8	61.54	70.00	56.25	13.75
33	333816 - Taldi (CT)	33	23	10	5	2	3	91.67	95.83	83.33	12.50
34	333818 - Matla (CT)	124	66	58	95	46	49	64.25	67.35	61.05	6.30
35	333819 - Dighirpar (CT)	107	53	54	18	8	10	92.24	94.64	90.00	4.64
36	334008 - Petua (CT)	12	6	6	8	4	4	70.59	66.67	75.00	-8.33
37	334009 - Garia (CT)	17	7	10	4	0	4	89.47	100.00	83.33	16.67
38	334011 - Mallikpur (CT)	2	1	1	0	0	0	100.00	100.00	100.00	0.00
39	334012 - Hariharpur (CT)	5	4	1	3	1	2	71.43	100.00	33.33	66.67
40	334013 - Champahati (CT)	15	11	4	14	4	10	55.56	78.57	30.77	47.80
41	334014 - Solgohalia (CT)	5	3	2	3	2	1	83.33	100.00	66.67	33.33
42	334015 - Naridana (CT)	13	6	7	3	2	1	100.00	100.00	100.00	0.00
43	334016 - Baruipur (P) (CT)	5	4	1	2	2	0	83.33	80.00	100.00	-20.00
44	334017 - Salipur (P) (CT)	30	16	14	10	5	5	96.77	100.00	93.33	6.67
45	334098 - Dhamua (CT)	1	1	0	0	0	0	100.00	100.00	0.00	100.00
46	334099 - Shyampur (CT)	19	10	9	85	44	41	19.19	18.52	20.00	-1.48
47	334105 - Magrahat (CT)	2	2	0	0	0	0	100.00	100.00	0.00	100.00
48	334188 - Sirakol (CT)	5	2	3	0	0	0	100.00	100.00	100.00	0.00

49	334189 - Uttar Bishnupur (CT)	21	14	7	48	20	28	34.43	46.67	22.58	24.09
50	334194 - Kalikapota (CT)	1	1	0	0	0	0	100.00	100.00	0.00	100.00
51	334326 - Baneshwarpur (CT)	20	14	6	3	1	2	95.24	100.00	85.71	14.29
52	334327 - Chandpala Anantapathpur (CT)	1	1	0	0	0	0	100.00	100.00	0.00	100.00
53	334400 - Durganagar (CT)	0	0	0	1	1	0	0.00	0.00	0.00	0.00
54	334672 - Berandari Bagaria (CT)	2	1	1	0	0	0	100.00	100.00	100.00	0.00
55	334785 - Purba Bishnupur (M) (CT)	3	2	1	0	0	0	100.00	100.00	100.00	0.00
56	334881 - Purba Ranaghat (CT)	1	0	1	0	0	0	100.00	0.00	100.00	-100.00
57	334952 - Raynagar (CT)	2	2	0	2	2	0	100.00	100.00	0.00	100.00
58	334953 - Kalikapur Barasat (CT)	14	7	7	1	1	0	100.00	100.00	100.00	0.00
59	334955 - Uttarparanij (CT)	6	3	3	2	2	0	75.00	60.00	100.00	-40.00
60	335005 - Nimpith (CT)	2	2	0	0	0	0	100.00	100.00	0.00	100.00
61	335119 - Basanti (CT)	52	37	15	45	17	28	61.18	75.51	41.67	33.84
62	801743 - Maheshtala (M)	1485	776	709	449	200	249	84.04	87.29	80.75	6.54
63	801744 - Budge Budge (M)	85	48	37	18	4	14	93.41	97.96	88.10	9.86
64	801745 - Pujali (M)	70	48	22	867	463	404	10.67	13.41	7.38	6.03
65	801746 - Rajpur Sonarpur (M)	1818	984	834	522	213	309	84.83	89.29	80.12	9.17
66	801747 - Baruipur (M)	196	103	93	121	54	67	69.50	76.87	62.84	14.03
67	801748 - Diamond Harbour (M)	39	20	19	33	14	19	60.00	62.50	57.58	4.92
68	801749 - Jaynagar Mazilpur (M)	19	12	7	5	2	3	100.00	100.00	100.00	0.00
District (Urban) :		4560	2460	2100	2527	1181	1346	73.17	76.92	69.22	7.70
South Twenty Four Parganas (343)											

Table 29 gives detailed information pertaining to literacy with regard to the Scheduled Tribes population of the urban units of the district. The average Scheduled Tribes literacy rate in the urban areas of the district is 73.17 with a male and female literacy rate of 76.92 and 69.22 respectively. The highest literacy rate among Scheduled Tribes population is recorded with 100.00 is found in 27 urban units of the district whereas the lowest for the same is found in Pujali Municipality with 10.67. The highest male literacy rate with 100 is reported from 34 urban units and cent percent female literacy rate is reported from 23 urban units in the district. The average gap in male-female literacy rate is 7.70 at the urban units of the district. The lowest both male and female literacy rate is reported in 13.41 and 7.38 respectively. The highest gap in male-female literacy rate with 100 is recorded in 8 Census Towns and the lowest are in 6 Census Towns with (-)100. Although in these two cases presence of Scheduled Tribes population are very nominal in number.

Table 30 : Number and percentage of Main workers, Marginal workers and Non-workers by Sex in Sub-districts, 2011

Sl. No.	Name of Sub-district	Persons/ Males/ Females	Total population	Main workers		Marginal workers		Total workers (main and marginal workers)		Non-workers	
				Number	Percentage	Number	Percentage	Number	Percentage	Number	Percentage
1	2	3	4	5	6	7	8	9	10	11	12
1	02412 - Thakurpukur Mahestola	Persons	176203	57987	32.91	9994	5.67	67981	38.58	108222	61.42
		Males	89152	47676	53.48	5860	6.57	53536	60.05	35616	39.95
		Females	87051	10311	11.84	4134	4.75	14445	16.59	72606	83.41
2	02413 - Budge Budge-I	Persons	112908	29476	26.11	10854	9.61	40330	35.72	72578	64.28
		Males	57662	26125	45.31	7361	12.77	33486	58.07	24176	41.93
		Females	55246	3351	6.07	3493	6.32	6844	12.39	48402	87.61
3	02414 - Budge Budge-II	Persons	192134	47820	24.89	21722	11.31	69542	36.19	122592	63.81
		Males	98570	42390	43.00	15189	15.41	57579	58.41	40991	41.59
		Females	93564	5430	5.80	6533	6.98	11963	12.79	81601	87.21
4	02415 - Bishnupur-I	Persons	232365	62132	26.74	22108	9.51	84240	36.25	148125	63.75
		Males	118717	54072	45.55	14326	12.07	68398	57.61	50319	42.39
		Females	113648	8060	7.09	7782	6.85	15842	13.94	97806	86.06
5	02416 - Bishnupur-II	Persons	214531	62827	29.29	17538	8.18	80365	37.46	134166	62.54
		Males	109603	54635	49.85	10397	9.49	65032	59.33	44571	40.67
		Females	104928	8192	7.81	7141	6.81	15333	14.61	89595	85.39

6	02417 – Sonarpur	Persons	219863	65382	29.74	16747	7.62	82129	37.35	137734	62.65
		Males	112238	55858	49.77	10389	9.26	66247	59.02	45991	40.98
		Females	107625	9524	8.85	6358	5.91	15882	14.76	91743	85.24
7	02418 – Bhangar-I	Persons	249170	65917	26.45	15699	6.30	81616	32.76	167554	67.24
		Males	127702	60268	47.19	10247	8.02	70515	55.22	57187	44.78
		Females	121468	5649	4.65	5452	4.49	11101	9.14	110367	90.86
8	02419 – Bhangar-II	Persons	246708	67341	27.30	17212	6.98	84553	34.27	162155	65.73
		Males	127195	60752	47.76	10955	8.61	71707	56.38	55488	43.62
		Females	119513	6589	5.51	6257	5.24	12846	10.75	106667	89.25
9	02420 – Canning-I	Persons	304724	73712	24.19	35136	11.53	108848	35.72	195876	64.28
		Males	155126	63423	40.88	20803	13.41	84226	54.30	70900	45.70
		Females	149598	10289	6.88	14333	9.58	24622	16.46	124976	83.54
10	02421 – Canning-II	Persons	252523	43939	17.40	39960	15.82	83899	33.22	168624	66.78
		Males	128438	39465	30.73	27030	21.05	66495	51.77	61943	48.23
		Females	124085	4474	3.61	12930	10.42	17404	14.03	106681	85.97
11	02422 – Baruipur	Persons	433119	113745	26.26	40851	9.43	154596	35.69	278523	64.31
		Males	221200	98126	44.36	25836	11.68	123962	56.04	97238	43.96
		Females	211919	15619	7.37	15015	7.09	30634	14.46	181285	85.54
12	02423 – Magrahat-II	Persons	304744	74759	24.53	27207	8.93	101966	33.46	202778	66.54
		Males	156568	67427	43.07	18464	11.79	85891	54.86	70677	45.14
		Females	148176	7332	4.95	8743	5.90	16075	10.85	132101	89.15
13	02424 – Magrahat-I	Persons	269494	59300	22.00	27840	10.33	87140	32.33	182354	67.67
		Males	138152	53168	38.49	20728	15.00	73896	53.49	64256	46.51
		Females	131342	6132	4.67	7112	5.41	13244	10.08	118098	89.92
14	02425 – Falta	Persons	249561	64042	25.66	24566	9.84	88608	35.51	160953	64.49
		Males	127665	57475	45.02	17886	14.01	75361	59.03	52304	40.97
		Females	121896	6567	5.39	6680	5.48	13247	10.87	108649	89.13
15	02426 – Diamond Harbour-I	Persons	156166	37022	23.71	15363	9.84	52385	33.54	103781	66.46
		Males	79816	33532	42.01	10940	13.71	44472	55.72	35344	44.28
		Females	76350	3490	4.57	4423	5.79	7913	10.36	68437	89.64
16	02427 – Diamond Harbour-II	Persons	190801	47101	24.69	22146	11.61	69247	36.29	121554	63.71
		Males	97686	40525	41.48	15336	15.70	55861	57.18	41825	42.82
		Females	93115	6576	7.06	6810	7.31	13386	14.38	79729	85.62
17	02428 – Kulpi	Persons	283197	54112	19.11	39530	13.96	93642	33.07	189555	66.93
		Males	144773	48101	33.23	30900	21.34	79001	54.57	65772	45.43
		Females	138424	6011	4.34	8630	6.23	14641	10.58	123783	89.42
18	02429 – Mandirbazar	Persons	214050	43607	20.37	26986	12.61	70593	32.98	143457	67.02
		Males	110105	39093	35.51	20617	18.72	59710	54.23	50395	45.77
		Females	103945	4514	4.34	6369	6.13	10883	10.47	93062	89.53
19	02430 – Mathurapur-I	Persons	195104	36415	18.66	27804	14.25	64219	32.92	130885	67.08
		Males	100093	32433	32.40	20955	20.94	53388	53.34	46705	46.66
		Females	95011	3982	4.19	6849	7.21	10831	11.40	84180	88.60
20	02431 – Jaynagar-I	Persons	263151	62654	23.81	26594	10.11	89248	33.92	173903	66.08
		Males	134966	53859	39.91	18728	13.88	72587	53.78	62379	46.22
		Females	128185	8795	6.86	7866	6.14	16661	13.00	111524	87.00
21	02432 – Jaynagar-II	Persons	252164	55200	21.89	38040	15.09	93240	36.98	158924	63.02
		Males	128858	47608	36.95	21831	16.94	69439	53.89	59419	46.11
		Females	123306	7592	6.16	16209	13.15	23801	19.30	99505	80.70
22	02433 – Kultali	Persons	229053	48976	21.38	38694	16.89	87670	38.27	141383	61.73
		Males	117562	43452	36.96	21127	17.97	64579	54.93	52983	45.07
		Females	111491	5524	4.95	17567	15.76	23091	20.71	88400	79.29
23	02434 – Basanti	Persons	336717	70026	20.80	62018	18.42	132044	39.22	204673	60.78
		Males	171279	59948	35.00	34265	20.01	94213	55.01	77066	44.99
		Females	165438	10078	6.09	27753	16.78	37831	22.87	127607	77.13
24	02435 – Gosaba	Persons	246598	50994	20.68	60002	24.33	110996	45.01	135602	54.99
		Males	125910	43720	34.72	32096	25.49	75816	60.21	50094	39.79
		Females	120688	7274	6.03	27906	23.12	35180	29.15	85508	70.85
25	02436 – Mathurapur-II	Persons	220839	50001	22.64	30894	13.99	80895	36.63	139944	63.37
		Males	113831	45125	39.64	20153	17.70	65278	57.35	48553	42.65
		Females	107008	4876	4.56	10741	10.04	15617	14.59	91391	85.41
26	02437 – Kakdwip	Persons	281963	59625	21.15	41038	14.55	100663	35.70	181300	64.30
		Males	144120	53706	37.26	28027	19.45	81733	56.71	62387	43.29
		Females	137843	5919	4.29	13011	9.44	18930	13.73	118913	86.27
27	02438 – Sagar	Persons	212037	45163	21.30	39718	18.73	84881	40.03	127156	59.97
		Males	109468	38309	35.00	23707	21.66	62016	56.65	47452	43.35
		Females	102569	6854	6.68	16011	15.61	22865	22.29	79704	77.71
28	02439 – Namkhana	Persons	182830	41916	22.93	23983	13.12	65899	36.04	116931	63.96
		Males	93351	37212	39.86	15790	16.91	53002	56.78	40349	43.22
		Females	89479	4704	5.26	8193	9.16	12897	14.41	76582	85.59

29	02440 – Patharpratima	Persons	331823	65105	19.62	75896	22.87	141001	42.49	190822	57.51
		Males	169422	56325	33.25	41819	24.68	98144	57.93	71278	42.07
		Females	162401	8780	5.41	34077	20.98	42857	26.39	119544	73.61
30	99999 – Area not under any Sub-district	Persons	1107421	347389	31.37	64669	5.84	412058	37.21	695363	62.79
		Males	564550	294906	52.24	36095	6.39	331001	58.63	233549	41.37
		Females	542871	52483	9.67	28574	5.26	81057	14.93	461814	85.07
District :		Persons	8161961	2003685	24.55	960809	11.77	2964494	36.32	5197467	63.68
South Twenty Four Parganas (343)		Males	4173778	1748714	41.90	607857	14.56	2356571	56.46	1817207	43.54
		Females	3988183	254971	6.39	352952	8.85	607923	15.24	3380260	84.76

The above Table represents the number and percentage of Main workers, Marginal workers and Non-workers by sex at the Sub-district level i.e. for all the C.D. Blocks and Statutory Towns of the district. The total population of South Twenty Four Parganas district is 81,61,961 which includes 41,73,778 males and 39,88,183 females. Total workers constitute Main and Marginal workers and its percentage is 36.32 in the district. The remaining population of 63.68 per cent belongs to Non-workers category. The percentage of Main workers is 24.55 and the same for Marginal workers is 11.77 of the Total population of the district. Among Total workers, male workers (56.46 per cent) dominate over the females (15.24 per cent). Sex wise analysis of Main workers shows the same trend as in case of Total workers. Male Main workers are in higher proportion (41.90 per cent) than that of female Main workers (6.39 per cent). In the Main workers category, a wide gap between male and female workers could be seen as shown in the above Table. In case of Marginal workers also male Marginal workers (14.56 per cent) dominates the female Marginal workers (8.85 per cent).

At the C.D. Block level, the highest percentage of Main workers is found in Thakurpukur Mahestola C.D. Block with 32.91 and the lowest in Canning-II C.D. Block with 17.40. The highest proportion of male Main workers is also registered in Thakurpukur Mahestola C.D. Block (53.48) while lowest proportion (30.73) is found in Canning-II C.D. Block. In case of female Main workers highest percentage (11.84) is reported from Thakurpukur Mahestola C.D. Block and the lowest percentage (3.61) is found in Canning-I C.D. Block. Among the Main workers (31.37 per cent) of area not under any Sub-district, it is seen that males (52.24 per cent) are dominated over females (9.67 per cent).

Marginal workers category includes those who worked below 6 months in preceding year. In this category total male Marginal workers are higher (14.56 per cent) than that of female (8.85 per cent). The same trend is observed in almost all the C.D. Blocks in South Twenty Four Parganas district. In case of Marginal workers, C.D. Block wise data reveals that the highest proportion (24.33) of Marginal workers found in Gosaba C.D. Block and the lowest (5.67) is recorded in Thakurpukur Mahestola C.D. Block. The highest proportion of both male and female Marginal workers is found also in Gosaba C.D. Block with 25.49 and 23.12 respectively. On the other hand the lowest proportion of male Marginal workers (6.57) found in Thakurpukur Maheshtola C.D. Block and that for female Marginal workers (4.49) are found in Bhangar-I C.D. Block. In case of area not under any Sub-district shows that Marginal workers constitutes 5.84 per cent of Total population of which the percentage of male Marginal workers is 6.39 while for female Marginal workers it is 5.26 per cent of the Total male and female population of the area.

In case of Total workers, it is seen that the highest (45.01) and the lowest (32.33) percentage is recorded in Gosaba C.D. Block and Magrahat-I C.D. Block respectively. Similarly, both the highest percentage of male and female Total workers are found in Gosaba C.D. Block with 60.21 and 29.15 respectively, while the lowest percentage of male (51.77) and female (9.14) Total workers are recorded in Canning-II C.D. Block and Bhangar- I C.D. Block respectively. For area not under any Sub-district it is observed that the percentage of Total workers is 37.21 of which 58.63 are males and females are 14.93.

For Non-workers the highest and lowest percentage is found in Magrahat-I C.D. Block with 67.67 and Gosaba C.D. Block with 54.99 respectively. The highest (48.23) and lowest (39.79) percentage of male Non-workers are registered in Canning- II C.D. Block

and Gosaba C.D. Block respectively. Bhangar- I C.D. Block and Gosaba C.D. Block have recorded the highest (90.86) and lowest (70.85) percentage of female Non-workers respectively.

Table 31 : Number and percentage of Main workers, Marginal workers and Non-workers by Sex in C.D. Blocks (Rural), 2011

Sl. No.	Name of CD Block	Persons/ Males/ Females	Total population	Main workers		Marginal workers		Total workers (main and marginal workers)		Non-workers	
				Number	Percentage	Number	Percentage	Number	Percentage	Number	Percentage
1	2	3	4	5	6	7	8	9	10	11	12
1	0259 – Thakurpukur Mahestola	Persons	90180	29472	32.68	5300	5.88	34772	38.56	55408	61.44
		Males	45717	24050	52.61	3290	7.20	27340	59.80	18377	40.20
		Females	44463	5422	12.19	2010	4.52	7432	16.72	37031	83.28
2	0260 – Budge Budge-I	Persons	29573	7822	26.45	3013	10.19	10835	36.64	18738	63.36
		Males	15040	6850	45.55	2064	13.72	8914	59.27	6126	40.73
		Females	14533	972	6.69	949	6.53	1921	13.22	12612	86.78
3	0261 – Budge Budge-II	Persons	135254	34258	25.33	14707	10.87	48965	36.20	86289	63.80
		Males	69117	30408	43.99	10608	15.35	41016	59.34	28101	40.66
		Females	66137	3850	5.82	4099	6.20	7949	12.02	58188	87.98
4	0262 – Bishnupur-I	Persons	204385	54193	26.52	20071	9.82	74264	36.34	130121	63.66
		Males	104530	47209	45.16	12849	12.29	60058	57.46	44472	42.54
		Females	99855	6984	6.99	7222	7.23	14206	14.23	85649	85.77
5	0263 – Bishnupur-II	Persons	138979	39926	28.73	10905	7.85	50831	36.57	88148	63.43
		Males	71223	35215	49.44	6995	9.82	42210	59.26	29013	40.74
		Females	67756	4711	6.95	3910	5.77	8621	12.72	59135	87.28
6	0264 – Sonarpur	Persons	175713	52173	29.69	13839	7.88	66012	37.57	109701	62.43
		Males	89706	44771	49.91	8476	9.45	53247	59.36	36459	40.64
		Females	86007	7402	8.61	5363	6.24	12765	14.84	73242	85.16
7	0265 – Bhangar-I	Persons	228528	59899	26.21	14650	6.41	74549	32.62	153979	67.38
		Males	117229	54899	46.83	9643	8.23	64542	55.06	52687	44.94
		Females	111299	5000	4.49	5007	4.50	10007	8.99	101292	91.01
8	0266 – Bhangar-II	Persons	246708	67341	27.30	17212	6.98	84553	34.27	162155	65.73
		Males	127195	60752	47.76	10955	8.61	71707	56.38	55488	43.62
		Females	119513	6589	5.51	6257	5.24	12846	10.75	106667	89.25
9	0267 – Canning-I	Persons	181508	38261	21.08	24544	13.52	62805	34.60	118703	65.40
		Males	92684	33902	36.58	14871	16.04	48773	52.62	43911	47.38
		Females	88824	4359	4.91	9673	10.89	14032	15.80	74792	84.20
10	0268 – Canning-II	Persons	241331	41755	17.30	38492	15.95	80247	33.25	161084	66.75
		Males	122787	37581	30.61	26016	21.19	63597	51.79	59190	48.21
		Females	118544	4174	3.52	12476	10.52	16650	14.05	101894	85.95
11	0269 – Baruipur	Persons	315807	80094	25.36	32458	10.28	112552	35.64	203255	64.36
		Males	161643	69404	42.94	20748	12.84	90152	55.77	71491	44.23
		Females	154164	10690	6.93	11710	7.60	22400	14.53	131764	85.47
12	0270 – Magrahat-II	Persons	218504	53186	24.34	20323	9.30	73509	33.64	144995	66.36
		Males	112441	48228	42.89	14179	12.61	62407	55.50	50034	44.50
		Females	106063	4958	4.67	6144	5.79	11102	10.47	94961	89.53
13	0271 – Magrahat-I	Persons	203837	46375	22.75	20369	9.99	66744	32.74	137093	67.26
		Males	104329	41494	39.77	15063	14.44	56557	54.21	47772	45.79
		Females	99508	4881	4.91	5306	5.33	10187	10.24	89321	89.76
14	0272 – Falta	Persons	226162	57783	25.55	22618	10.00	80401	35.55	145761	64.45
		Males	115725	51874	44.83	16415	14.18	68289	59.01	47436	40.99
		Females	110437	5909	5.35	6203	5.62	12112	10.97	98325	89.03
15	0273 – Diamond Harbour-I	Persons	135160	32572	24.10	12792	9.46	45364	33.56	89796	66.44
		Males	69031	29512	42.75	9056	13.12	38568	55.87	30463	44.13
		Females	66129	3060	4.63	3736	5.65	6796	10.28	59333	89.72
16	0274 – Diamond Harbour-II	Persons	185808	46354	24.95	21270	11.45	67624	36.39	118184	63.61
		Males	95134	39854	41.89	14579	15.32	54433	57.22	40701	42.78
		Females	90674	6500	7.17	6691	7.38	13191	14.55	77483	85.45
17	0275 – Kulpi	Persons	266645	51307	19.24	37180	13.94	88487	33.19	178158	66.81
		Males	136359	45524	33.39	29178	21.40	74702	54.78	61657	45.22
		Females	130286	5783	4.44	8002	6.14	13785	10.58	116501	89.42
18	0276 – Mandirbazar	Persons	188995	38358	20.30	24669	13.05	63027	33.35	125968	66.65
		Males	97208	34277	35.26	18729	19.27	53006	54.53	44202	45.47
		Females	91787	4081	4.45	5940	6.47	10021	10.92	81766	89.08
19	0277 – Mathurapur-I	Persons	169263	30582	18.07	25020	14.78	55602	32.85	113661	67.15
		Males	86713	27219	31.39	19038	21.96	46257	53.34	40456	46.66
		Females	82550	3363	4.07	5982	7.25	9345	11.32	73205	88.68

20	0278 – Jaynagar-I	Persons	216829	50265	23.18	23029	10.62	73294	33.80	143535	66.20
		Males	111367	43159	38.75	16444	14.77	59603	53.52	51764	46.48
		Females	105462	7106	6.74	6585	6.24	13691	12.98	91771	87.02
21	0279 – Jaynagar-II	Persons	239784	51895	21.64	36792	15.34	88687	36.99	151097	63.01
		Males	122545	44789	36.55	21030	17.16	65819	53.71	56726	46.29
		Females	117239	7106	6.06	15762	13.44	22868	19.51	94371	80.49
22	0280 – Kultali	Persons	229053	48976	21.38	38694	16.89	87670	38.27	141383	61.73
		Males	117562	43452	36.96	21127	17.97	64579	54.93	52983	45.07
		Females	111491	5524	4.95	17567	15.76	23091	20.71	88400	79.29
23	0281 – Basanti	Persons	330092	68109	20.63	61367	18.59	129476	39.22	200616	60.78
		Males	167832	58372	34.78	33994	20.25	92366	55.03	75466	44.97
		Females	162260	9737	6.00	27373	16.87	37110	22.87	125150	77.13
24	0282 – Gosaba	Persons	246598	50994	20.68	60002	24.33	110996	45.01	135602	54.99
		Males	125910	43720	34.72	32096	25.49	75816	60.21	50094	39.79
		Females	120688	7274	6.03	27906	23.12	35180	29.15	85508	70.85
25	0283 – Mathurapur-II	Persons	220839	50001	22.64	30894	13.99	80895	36.63	139944	63.37
		Males	113831	45125	39.64	20153	17.70	65278	57.35	48553	42.65
		Females	107008	4876	4.56	10741	10.04	15617	14.59	91391	85.41
26	0284 – Kakdwip	Persons	281963	59625	21.15	41038	14.55	100663	35.70	181300	64.30
		Males	144120	53706	37.26	28027	19.45	81733	56.71	62387	43.29
		Females	137843	5919	4.29	13011	9.44	18930	13.73	118913	86.27
27	0285 – Sagar	Persons	212037	45163	21.30	39718	18.73	84881	40.03	127156	59.97
		Males	109468	38309	35.00	23707	21.66	62016	56.65	47452	43.35
		Females	102569	6854	6.68	16011	15.61	22865	22.29	79704	77.71
28	0286 – Namkhana	Persons	182830	41916	22.93	23983	13.12	65899	36.04	116931	63.96
		Males	93351	37212	39.86	15790	16.91	53002	56.78	40349	43.22
		Females	89479	4704	5.26	8193	9.16	12897	14.41	76582	85.59
29	0287 – Patharpratima	Persons	331823	65105	19.62	75896	22.87	141001	42.49	190822	57.51
		Males	169422	56325	33.25	41819	24.68	98144	57.93	71278	42.07
		Females	162401	8780	5.41	34077	20.98	42857	26.39	119544	73.61
District (Rural) :		Persons	6074188	1393760	22.95	810845	13.35	2204605	36.29	3869583	63.71
South Twenty Four		Males	3109219	1227192	39.47	516939	16.63	1744131	56.10	1365088	43.90
Parganas (343)		Females	2964969	166568	5.62	293906	9.91	460474	15.53	2504495	84.47

Table 31 shows distribution of number and percentage of Main workers, Marginal workers, and Non-workers by sex in the C.D. Blocks level of the district. Out of total rural population 60,74,188 Total workers comes to 36.29 per cent and the percentage of Non-workers of the district is 63.71 per cent. In respect of Total (main workers and marginal workers) male workers (56.10 per cent) is more than three times higher than that of female with a percentage of 15.53. The percentage of Main workers are counted for 22.95 per cent and for the same Marginal workers are 13.35 per cent. The male Main workers come to 39.47 per cent which is 7 times higher than that of female (5.62 per cent). Among the Marginal workers percentage of female is 9.91 which are lower than their counterpart male (16.63 per cent). In case of Non worker females dominate (84.47 per cent) over the males (43.90 per cent).

C.D. Block wise analysis reveals that Thakurpukur Mahestola C.D. Block has the highest percentage (32.68) of Main workers, while Canning-II C.D. Block has the lowest percentage (17.30). Sex wise analysis shows the highest male Main workers are in Thakurpukur Mahestola C.D. Block with percentage of 52.61 and lowest is in Canning-II C.D. Block with percentage of 30.61. The highest female Main workers are recorded in Thakurpukur Mahestola C.D. Block (12.19 per cent) and lowest is in Canning-II C.D. Block (3.52 per cent).

In case of Marginal workers, Gosaba C.D. Block has score the top position with 24.33 per cent and the lowest in Thakurpukur Mahestola C.D. Block with 5.88 per cent. The highest male Marginal workers are in Gosaba C.D. Block with percentage of 25.49 and the lowest is in Thakurpukur Mahestola C.D. Block with percentage of 7.20. The highest female Marginal workers are recorded in Gosaba C.D. Block with 23.12 per cent and the lowest is in Bhangar-I C.D. Block with 4.50 per cent.

Gosaba C.D. Block has the highest percentage i.e. 45.01 in respect of Total workers and the lowest in Bhangar-I C.D. Block having percentage of 32.62. The highest male Total workers are in Gosaba C.D. Block with 60.21 per cent and the lowest is in Canning-

II C.D. Block with 51.79 per cent. The highest female Total workers are recorded in Gosaba C.D. Block (29.15 per cent) and the lowest is in Bhangar-I C.D. Block (8.99 per cent).

In respect of Non-workers, Bhangar-I C.D. Block has the highest percentage of 67.38 and Gosaba C.D. Block has the lowest with percentage of 54.99. The highest male Non-workers are found in Canning-II C.D. Block with 48.21 per cent and the lowest is in Gosaba C.D. Block with 39.79 per cent. The highest female Non-workers are recorded in Bhangar-I C.D. Block with 91.01 per cent and the lowest is in Gosaba C.D. Block with 70.85 per cent.

Table 32 : Number and percentage of Main workers, Marginal workers and Non-workers by Sex in Towns, 2011

Sl. No.	Name of Town	Persons/ Males/ Females	Total population	Main workers		Marginal workers		Total workers (main and marginal workers)		Non-workers	
				Number	Percentage	Number	Percentage	Number	Percentage	Number	Percentage
1	2	3	4	5	6	7	8	9	10	11	12
1	333295 – Joka (CT)	Persons	9302	3394	36.49	278	2.99	3672	39.48	5630	60.52
		Males	4645	2623	56.47	113	2.43	2736	58.90	1909	41.10
		Females	4657	771	16.56	165	3.54	936	20.10	3721	79.90
2	333296 – Chata Kalikapur (CT)	Persons	24985	7910	31.66	875	3.50	8785	35.16	16200	64.84
		Males	12709	7035	55.35	519	4.08	7554	59.44	5155	40.56
		Females	12276	875	7.13	356	2.90	1231	10.03	11045	89.97
3	333297 – Ganye Gangadharpur (CT)	Persons	5210	1571	30.15	335	6.43	1906	36.58	3304	63.42
		Males	2677	1390	51.92	246	9.19	1636	61.11	1041	38.89
		Females	2533	181	7.15	89	3.51	270	10.66	2263	89.34
4	333298 – Rameswarpur (CT)	Persons	7200	2600	36.11	277	3.85	2877	39.96	4323	60.04
		Males	3738	2180	58.32	142	3.80	2322	62.12	1416	37.88
		Females	3462	420	12.13	135	3.90	555	16.03	2907	83.97
5	333299 – Asuti (CT)	Persons	6272	1576	25.13	681	10.86	2257	35.99	4015	64.01
		Males	3242	1442	44.48	573	17.67	2015	62.15	1227	37.85
		Females	3030	134	4.42	108	3.56	242	7.99	2788	92.01
6	333300 – Hanspukuria (CT)	Persons	3887	1397	35.94	267	6.87	1664	42.81	2223	57.19
		Males	1888	1070	56.67	113	5.99	1183	62.66	705	37.34
		Females	1999	327	16.36	154	7.70	481	24.06	1518	75.94
7	333301 – Kalua (CT)	Persons	15735	5761	36.61	897	5.70	6658	42.31	9077	57.69
		Males	7715	4369	56.63	378	4.90	4747	61.53	2968	38.47
		Females	8020	1392	17.36	519	6.47	1911	23.83	6109	76.17
8	333302 – Ramchandrapur (CT)	Persons	6252	2036	32.57	445	7.12	2481	39.68	3771	60.32
		Males	3191	1626	50.96	242	7.58	1868	58.54	1323	41.46
		Females	3061	410	13.39	203	6.63	613	20.03	2448	79.97
9	333303 – Samali (CT)	Persons	7180	2270	31.62	639	8.90	2909	40.52	4271	59.48
		Males	3630	1891	52.09	244	6.72	2135	58.82	1495	41.18
		Females	3550	379	10.68	395	11.13	774	21.80	2776	78.20
10	333317 – Uttar Raypur (CT)	Persons	23084	6390	27.68	1809	7.84	8199	35.52	14885	64.48
		Males	11762	5613	47.72	1231	10.47	6844	58.19	4918	41.81
		Females	11322	777	6.86	578	5.11	1355	11.97	9967	88.03
11	333318 – Balarampur (CT)	Persons	5251	1568	29.86	201	3.83	1769	33.69	3482	66.31
		Males	2689	1389	51.65	140	5.21	1529	56.86	1160	43.14
		Females	2562	179	6.99	61	2.38	240	9.37	2322	90.63
12	333319 – Buita (CT)	Persons	16764	3909	23.32	2177	12.99	6086	36.30	10678	63.70
		Males	8486	3492	41.15	1413	16.65	4905	57.80	3581	42.20
		Females	8278	417	5.04	764	9.23	1181	14.27	7097	85.73
13	333320 – Benjanhari Acharial (P) (CT)	Persons	5187	1385	26.70	451	8.69	1836	35.40	3351	64.60
		Males	2609	1198	45.92	297	11.38	1495	57.30	1114	42.70
		Females	2578	187	7.25	154	5.97	341	13.23	2237	86.77
14	333321 – Abhirampur (CT)	Persons	4618	1461	31.64	465	10.07	1926	41.71	2692	58.29
		Males	2303	1248	54.19	186	8.08	1434	62.27	869	37.73
		Females	2315	213	9.20	279	12.05	492	21.25	1823	78.75
15	333322 – Nischintapur (CT)	Persons	6353	1701	26.77	745	11.73	2446	38.50	3907	61.50
		Males	3231	1536	47.54	520	16.09	2056	63.63	1175	36.37
		Females	3122	165	5.29	225	7.21	390	12.49	2732	87.51
16	333323 – Birlapur (CT)	Persons	22078	5240	23.73	1993	9.03	7233	32.76	14845	67.24
		Males	11542	4799	41.58	1510	13.08	6309	54.66	5233	45.34
		Females	10536	441	4.19	483	4.58	924	8.77	9612	91.23

17	333385 – Chak Kashipur (CT)	Persons	12035	2910	24.18	1053	8.75	3963	32.93	8072	67.07
		Males	6373	2699	42.35	711	11.16	3410	53.51	2963	46.49
		Females	5662	211	3.73	342	6.04	553	9.77	5109	90.23
18	333386 – Chak Alampur (CT)	Persons	11144	1999	17.94	2046	18.36	4045	36.30	7099	63.70
		Males	5662	1793	31.67	1420	25.08	3213	56.75	2449	43.25
		Females	5482	206	3.76	626	11.42	832	15.18	4650	84.82
19	333387 – Bowali (CT)	Persons	10968	2739	24.97	1144	10.43	3883	35.40	7085	64.60
		Males	5709	2514	44.04	813	14.24	3327	58.28	2382	41.72
		Females	5259	225	4.28	331	6.29	556	10.57	4703	89.43
20	333388 – Dakshin Raypur (CT)	Persons	14076	3882	27.58	1939	13.78	5821	41.35	8255	58.65
		Males	7245	3142	43.37	1170	16.15	4312	59.52	2933	40.48
		Females	6831	740	10.83	769	11.26	1509	22.09	5322	77.91
21	333389 – Poali (CT)	Persons	8657	2032	23.47	833	9.62	2865	33.09	5792	66.91
		Males	4464	1834	41.08	467	10.46	2301	51.55	2163	48.45
		Females	4193	198	4.72	366	8.73	564	13.45	3629	86.55
22	333475 – Daulatpur (CT)	Persons	6568	1835	27.94	347	5.28	2182	33.22	4386	66.78
		Males	3239	1543	47.64	235	7.26	1778	54.89	1461	45.11
		Females	3329	292	8.77	112	3.36	404	12.14	2925	87.86
23	333476 – Bhasa (CT)	Persons	5559	1183	21.28	827	14.88	2010	36.16	3549	63.84
		Males	2888	1037	35.91	682	23.61	1719	59.52	1169	40.48
		Females	2671	146	5.47	145	5.43	291	10.89	2380	89.11
24	333477 – Bishnupur (CT)	Persons	5030	1621	32.23	297	5.90	1918	38.13	3112	61.87
		Males	2561	1354	52.87	167	6.52	1521	59.39	1040	40.61
		Females	2469	267	10.81	130	5.27	397	16.08	2072	83.92
25	333478 – Kanyanagar (CT)	Persons	10823	3300	30.49	566	5.23	3866	35.72	6957	64.28
		Males	5499	2929	53.26	393	7.15	3322	60.41	2177	39.59
		Females	5324	371	6.97	173	3.25	544	10.22	4780	89.78
26	333532 – Nahazari (CT)	Persons	17422	4926	28.27	1794	10.30	6720	38.57	10702	61.43
		Males	8809	4347	49.35	806	9.15	5153	58.50	3656	41.50
		Females	8613	579	6.72	988	11.47	1567	18.19	7046	81.81
27	333533 – Nadabhanga (CT)	Persons	5927	2185	36.87	370	6.24	2555	43.11	3372	56.89
		Males	3000	1628	54.27	143	4.77	1771	59.03	1229	40.97
		Females	2927	557	19.03	227	7.76	784	26.79	2143	73.21
28	333534 – Kanganbaria (CT)	Persons	6657	2119	31.83	608	9.13	2727	40.96	3930	59.04
		Males	3347	1800	53.78	279	8.34	2079	62.12	1268	37.88
		Females	3310	319	9.64	329	9.94	648	19.58	2662	80.42
29	333535 – Bora Gagangohalia (CT)	Persons	5274	1515	28.73	424	8.04	1939	36.77	3335	63.23
		Males	2692	1323	49.15	252	9.36	1575	58.51	1117	41.49
		Females	2582	192	7.44	172	6.66	364	14.10	2218	85.90
30	333536 – Chanddandaha (CT)	Persons	5656	1854	32.78	390	6.90	2244	39.67	3412	60.33
		Males	2896	1547	53.42	235	8.11	1782	61.53	1114	38.47
		Females	2760	307	11.12	155	5.62	462	16.74	2298	83.26
31	333537 – Barkalikapur (CT)	Persons	4650	1270	27.31	700	15.05	1970	42.37	2680	57.63
		Males	2322	1026	44.19	421	18.13	1447	62.32	875	37.68
		Females	2328	244	10.48	279	11.98	523	22.47	1805	77.53
32	333538 – Patharberia (CT)	Persons	4698	1656	35.25	543	11.56	2199	46.81	2499	53.19
		Males	2459	1290	52.46	312	12.69	1602	65.15	857	34.85
		Females	2239	366	16.35	231	10.32	597	26.66	1642	73.34
33	333539 – Ramkrishnapur (CT)	Persons	5971	1779	29.79	544	9.11	2323	38.90	3648	61.10
		Males	3013	1525	50.61	299	9.92	1824	60.54	1189	39.46
		Females	2958	254	8.59	245	8.28	499	16.87	2459	83.13
34	333540 – Amtala (CT)	Persons	8765	2798	31.92	333	3.80	3131	35.72	5634	64.28
		Males	4416	2364	53.53	185	4.19	2549	57.72	1867	42.28
		Females	4349	434	9.98	148	3.40	582	13.38	3767	86.62
35	333541 – Kriparampur (CT)	Persons	3778	1155	30.57	139	3.68	1294	34.25	2484	65.75
		Males	1935	1059	54.73	99	5.12	1158	59.84	777	40.16
		Females	1843	96	5.21	40	2.17	136	7.38	1707	92.62
36	333542 – Chak Enayetnagar (CT)	Persons	6754	1644	24.34	788	11.67	2432	36.01	4322	63.99
		Males	3491	1511	43.28	371	10.63	1882	53.91	1609	46.09
		Females	3263	133	4.08	417	12.78	550	16.86	2713	83.14
37	333608 – Radhanagar (CT)	Persons	6675	1777	26.62	770	11.54	2547	38.16	4128	61.84
		Males	3375	1520	45.04	491	14.55	2011	59.59	1364	40.41
		Females	3300	257	7.79	279	8.45	536	16.24	2764	83.76
38	333609 – Danga (CT)	Persons	6766	2355	34.81	229	3.38	2584	38.19	4182	61.81
		Males	3503	1992	56.87	89	2.54	2081	59.41	1422	40.59
		Females	3263	363	11.12	140	4.29	503	15.42	2760	84.58

39	333610 – Ramchandrapur (CT)	Persons	8196	2611	31.86	395	4.82	3006	36.68	5190	63.32
		Males	4188	2121	50.64	240	5.73	2361	56.38	1827	43.62
		Females	4008	490	12.23	155	3.87	645	16.09	3363	83.91
40	333611 – Bidyadharpur (CT)	Persons	4630	1374	29.68	291	6.29	1665	35.96	2965	64.04
		Males	2327	1164	50.02	163	7.00	1327	57.03	1000	42.97
		Females	2303	210	9.12	128	5.56	338	14.68	1965	85.32
41	333612 – Kalikapur (CT)	Persons	5860	1649	28.14	430	7.34	2079	35.48	3781	64.52
		Males	2977	1398	46.96	347	11.66	1745	58.62	1232	41.38
		Females	2883	251	8.71	83	2.88	334	11.59	2549	88.41
42	333613 – Chak Baria (CT)	Persons	4914	1241	25.25	290	5.90	1531	31.16	3383	68.84
		Males	2520	1139	45.20	214	8.49	1353	53.69	1167	46.31
		Females	2394	102	4.26	76	3.17	178	7.44	2216	92.56
43	333614 – Sahebpur (CT)	Persons	7109	2202	30.97	503	7.08	2705	38.05	4404	61.95
		Males	3642	1753	48.13	369	10.13	2122	58.26	1520	41.74
		Females	3467	449	12.95	134	3.87	583	16.82	2884	83.18
44	333696 – Maricha (CT)	Persons	4842	1453	30.01	433	8.94	1886	38.95	2956	61.05
		Males	2456	1249	50.86	254	10.34	1503	61.20	953	38.80
		Females	2386	204	8.55	179	7.50	383	16.05	2003	83.95
45	333697 – Bhangar Raghunathpur (CT)	Persons	6037	1831	30.33	250	4.14	2081	34.47	3956	65.53
		Males	3025	1597	52.79	113	3.74	1710	56.53	1315	43.47
		Females	3012	234	7.77	137	4.55	371	12.32	2641	87.68
46	333698 – Gobindapur (CT)	Persons	9763	2734	28.00	366	3.75	3100	31.75	6663	68.25
		Males	4992	2523	50.54	237	4.75	2760	55.29	2232	44.71
		Females	4771	211	4.42	129	2.70	340	7.13	4431	92.87
47	333812 – Kalaria (CT)	Persons	10075	3373	33.48	471	4.67	3844	38.15	6231	61.85
		Males	5079	2783	54.79	201	3.96	2984	58.75	2095	41.25
		Females	4996	590	11.81	270	5.40	860	17.21	4136	82.79
48	333813 – Gaur Daha (CT)	Persons	5260	1184	22.51	613	11.65	1797	34.16	3463	65.84
		Males	2708	1010	37.30	483	17.84	1493	55.13	1215	44.87
		Females	2552	174	6.82	130	5.09	304	11.91	2248	88.09
49	333814 – Banshra (CT)	Persons	29521	7458	25.26	4218	14.29	11676	39.55	17845	60.45
		Males	14814	6388	43.12	2239	15.11	8627	58.24	6187	41.76
		Females	14707	1070	7.28	1979	13.46	3049	20.73	11658	79.27
50	333815 – Rajapur (CT)	Persons	9754	2553	26.17	711	7.29	3264	33.46	6490	66.54
		Males	4983	2171	43.57	496	9.95	2667	53.52	2316	46.48
		Females	4771	382	8.01	215	4.51	597	12.51	4174	87.49
51	333816 – Taldi (CT)	Persons	12459	3799	30.49	683	5.48	4482	35.97	7977	64.03
		Males	6285	3107	49.44	343	5.46	3450	54.89	2835	45.11
		Females	6174	692	11.21	340	5.51	1032	16.72	5142	83.28
52	333817 – Bayarsing (CT)	Persons	8346	1859	22.27	1272	15.24	3131	37.51	5215	62.49
		Males	4219	1563	37.05	607	14.39	2170	51.43	2049	48.57
		Females	4127	296	7.17	665	16.11	961	23.29	3166	76.71
53	333818 – Matla (CT)	Persons	31920	10244	32.09	1471	4.61	11715	36.70	20205	63.30
		Males	16248	8359	51.45	931	5.73	9290	57.18	6958	42.82
		Females	15672	1885	12.03	540	3.45	2425	15.47	13247	84.53
54	333819 – Dighirpar (CT)	Persons	15881	4981	31.36	1153	7.26	6134	38.62	9747	61.38
		Males	8106	4140	51.07	632	7.80	4772	58.87	3334	41.13
		Females	7775	841	10.82	521	6.70	1362	17.52	6413	82.48
55	333881 – Makhal Tala (CT)	Persons	11192	2184	19.51	1468	13.12	3652	32.63	7540	67.37
		Males	5651	1884	33.34	1014	17.94	2898	51.28	2753	48.72
		Females	5541	300	5.41	454	8.19	754	13.61	4787	86.39
56	334008 – Petua (CT)	Persons	9596	2992	31.18	629	6.55	3621	37.73	5975	62.27
		Males	4896	2543	51.94	410	8.37	2953	60.31	1943	39.69
		Females	4700	449	9.55	219	4.66	668	14.21	4032	85.79
57	334009 – Garia (CT)	Persons	4805	1604	33.38	195	4.06	1799	37.44	3006	62.56
		Males	2410	1373	56.97	84	3.49	1457	60.46	953	39.54
		Females	2395	231	9.65	111	4.63	342	14.28	2053	85.72
58	334010 – Panchghara (CT)	Persons	6340	1496	23.60	576	9.09	2072	32.68	4268	67.32
		Males	3230	1179	36.50	369	11.42	1548	47.93	1682	52.07
		Females	3110	317	10.19	207	6.66	524	16.85	2586	83.15
59	334011 – Mallikpur (CT)	Persons	19120	5397	28.23	947	4.95	6344	33.18	12776	66.82
		Males	9754	4690	48.08	620	6.36	5310	54.44	4444	45.56
		Females	9366	707	7.55	327	3.49	1034	11.04	8332	88.96
60	334012 – Hariharpur (CT)	Persons	12027	3600	29.93	576	4.79	4176	34.72	7851	65.28
		Males	6038	3185	52.75	297	4.92	3482	57.67	2556	42.33
		Females	5989	415	6.93	279	4.66	694	11.59	5295	88.41

61	334013 – Champahati (CT)	Persons	12111	3224	26.62	1377	11.37	4601	37.99	7510	62.01
		Males	6052	2682	44.32	840	13.88	3522	58.20	2530	41.80
		Females	6059	542	8.95	537	8.86	1079	17.81	4980	82.19
62	334014 – Solgohalia (CT)	Persons	9373	2632	28.08	1043	11.13	3675	39.21	5698	60.79
		Males	4724	2076	43.95	695	14.71	2771	58.66	1953	41.34
		Females	4649	556	11.96	348	7.49	904	19.45	3745	80.55
63	334015 – Naridana (CT)	Persons	4277	1350	31.56	241	5.63	1591	37.20	2686	62.80
		Males	2151	1203	55.93	67	3.11	1270	59.04	881	40.96
		Females	2126	147	6.91	174	8.18	321	15.10	1805	84.90
64	334016 – Baruipur (P) (CT)	Persons	22430	6332	28.23	1839	8.20	8171	36.43	14259	63.57
		Males	11396	5458	47.89	1138	9.99	6596	57.88	4800	42.12
		Females	11034	874	7.92	701	6.35	1575	14.27	9459	85.73
65	334017 – Salipur (P) (CT)	Persons	5091	1503	29.52	195	3.83	1698	33.35	3393	66.65
		Males	2594	1347	51.93	108	4.16	1455	56.09	1139	43.91
		Females	2497	156	6.25	87	3.48	243	9.73	2254	90.27
66	334018 – Khodar Bazar (CT)	Persons	6360	1981	31.15	108	1.70	2089	32.85	4271	67.15
		Males	3325	1637	49.23	83	2.50	1720	51.73	1605	48.27
		Females	3035	344	11.33	25	0.82	369	12.16	2666	87.84
67	334019 – Komarhat (CT)	Persons	5782	1540	26.63	667	11.54	2207	38.17	3575	61.83
		Males	2987	1349	45.16	377	12.62	1726	57.78	1261	42.22
		Females	2795	191	6.83	290	10.38	481	17.21	2314	82.79
68	334098 – Dhamua (CT)	Persons	10055	2882	28.66	684	6.80	3566	35.46	6489	64.54
		Males	5166	2480	48.01	478	9.25	2958	57.26	2208	42.74
		Females	4889	402	8.22	206	4.21	608	12.44	4281	87.56
69	334099 – Shyampur (CT)	Persons	22024	5484	24.90	2165	9.83	7649	34.73	14375	65.27
		Males	11415	4896	42.89	1308	11.46	6204	54.35	5211	45.65
		Females	10609	588	5.54	857	8.08	1445	13.62	9164	86.38
70	334100 – Nainan (CT)	Persons	6772	1157	17.09	864	12.76	2021	29.84	4751	70.16
		Males	3533	1105	31.28	623	17.63	1728	48.91	1805	51.09
		Females	3239	52	1.61	241	7.44	293	9.05	2946	90.95
71	334101 – Uttar Kalas (CT)	Persons	6474	1919	29.64	489	7.55	2408	37.19	4066	62.81
		Males	3382	1647	48.70	153	4.52	1800	53.22	1582	46.78
		Females	3092	272	8.80	336	10.87	608	19.66	2484	80.34
72	334102 – Dihi Kalas (CT)	Persons	11494	2842	24.73	795	6.92	3637	31.64	7857	68.36
		Males	5906	2607	44.14	456	7.72	3063	51.86	2843	48.14
		Females	5588	235	4.21	339	6.07	574	10.27	5014	89.73
73	334103 – Swangrampur (CT)	Persons	5699	1289	22.62	512	8.98	1801	31.60	3898	68.40
		Males	2918	1144	39.20	333	11.41	1477	50.62	1441	49.38
		Females	2781	145	5.21	179	6.44	324	11.65	2457	88.35
74	334104 – Bilandapur (CT)	Persons	6330	1750	27.65	266	4.20	2016	31.85	4314	68.15
		Males	3164	1483	46.87	144	4.55	1627	51.42	1537	48.58
		Females	3166	267	8.43	122	3.85	389	12.29	2777	87.71
75	334105 – Magrahat (CT)	Persons	17392	4250	24.44	1109	6.38	5359	30.81	12033	69.19
		Males	8643	3837	44.39	790	9.14	4627	53.53	4016	46.47
		Females	8749	413	4.72	319	3.65	732	8.37	8017	91.63
76	334187 – Ajodhyanagar (CT)	Persons	4409	1027	23.29	282	6.40	1309	29.69	3100	70.31
		Males	2173	941	43.30	202	9.30	1143	52.60	1030	47.40
		Females	2236	86	3.85	80	3.58	166	7.42	2070	92.58
77	334188 – Sirakol (CT)	Persons	10250	2534	24.72	1148	11.20	3682	35.92	6568	64.08
		Males	5184	2137	41.22	833	16.07	2970	57.29	2214	42.71
		Females	5066	397	7.84	315	6.22	712	14.05	4354	85.95
78	334189 – Uttar Bishnupur (CT)	Persons	4703	733	15.59	641	13.63	1374	29.22	3329	70.78
		Males	2450	677	27.63	589	24.04	1266	51.67	1184	48.33
		Females	2253	56	2.49	52	2.31	108	4.79	2145	95.21
79	334190 – Ghola Noapara (CT)	Persons	6210	1102	17.75	833	13.41	1935	31.16	4275	68.84
		Males	3252	1007	30.97	648	19.93	1655	50.89	1597	49.11
		Females	2958	95	3.21	185	6.25	280	9.47	2678	90.53
80	334191 – Usthi (CT)	Persons	6230	1296	20.80	629	10.10	1925	30.90	4305	69.10
		Males	3173	1156	36.43	494	15.57	1650	52.00	1523	48.00
		Females	3057	140	4.58	135	4.42	275	9.00	2782	91.00
81	334192 – Barijpur (CT)	Persons	5536	1188	21.46	572	10.33	1760	31.79	3776	68.21
		Males	2941	1101	37.44	352	11.97	1453	49.40	1488	50.60
		Females	2595	87	3.35	220	8.48	307	11.83	2288	88.17
82	334193 – Uttar Kusum (CT)	Persons	10716	1539	14.36	1396	13.03	2935	27.39	7781	72.61
		Males	5580	1431	25.65	1167	20.91	2598	46.56	2982	53.44
		Females	5136	108	2.10	229	4.46	337	6.56	4799	93.44

83	334194 – Kalikapota (CT)	Persons	13086	2537	19.39	1338	10.22	3875	29.61	9211	70.39
		Males	6736	2335	34.66	1020	15.14	3355	49.81	3381	50.19
		Females	6350	202	3.18	318	5.01	520	8.19	5830	91.81
84	334195 – Bamna (CT)	Persons	4517	969	21.45	632	13.99	1601	35.44	2916	64.56
		Males	2334	889	38.09	360	15.42	1249	53.51	1085	46.49
		Females	2183	80	3.66	272	12.46	352	16.12	1831	83.88
85	334325 – Hasimnagar (CT)	Persons	5267	1403	26.64	505	9.59	1908	36.23	3359	63.77
		Males	2689	1252	46.56	307	11.42	1559	57.98	1130	42.02
		Females	2578	151	5.86	198	7.68	349	13.54	2229	86.46
86	334326 – Baneshwarpur (CT)	Persons	4741	1257	26.51	376	7.93	1633	34.44	3108	65.56
		Males	2423	1088	44.90	299	12.34	1387	57.24	1036	42.76
		Females	2318	169	7.29	77	3.32	246	10.61	2072	89.39
87	334327 – Chandpala Anantapathpur (CT)	Persons	5286	1442	27.28	376	7.11	1818	34.39	3468	65.61
		Males	2711	1348	49.72	327	12.06	1675	61.79	1036	38.21
		Females	2575	94	3.65	49	1.90	143	5.55	2432	94.45
88	334328 – Fatepur (CT)	Persons	8105	2157	26.61	691	8.53	2848	35.14	5257	64.86
		Males	4117	1913	46.47	538	13.07	2451	59.53	1666	40.47
		Females	3988	244	6.12	153	3.84	397	9.95	3591	90.05
89	334397 – Masat (CT)	Persons	5839	1284	21.99	725	12.42	2009	34.41	3830	65.59
		Males	2984	1141	38.24	509	17.06	1650	55.29	1334	44.71
		Females	2855	143	5.01	216	7.57	359	12.57	2496	87.43
90	334398 – Sangrampur (CT)	Persons	5664	894	15.78	957	16.90	1851	32.68	3813	67.32
		Males	2896	829	28.63	663	22.89	1492	51.52	1404	48.48
		Females	2768	65	2.35	294	10.62	359	12.97	2409	87.03
91	334399 – Mohanpur (CT)	Persons	4845	922	19.03	556	11.48	1478	30.51	3367	69.49
		Males	2502	851	34.01	435	17.39	1286	51.40	1216	48.60
		Females	2343	71	3.03	121	5.16	192	8.19	2151	91.81
92	334400 – Durganagar (CT)	Persons	4658	1350	28.98	333	7.15	1683	36.13	2975	63.87
		Males	2403	1199	49.90	277	11.53	1476	61.42	927	38.58
		Females	2255	151	6.70	56	2.48	207	9.18	2048	90.82
93	334491 – Patdaha (CT)	Persons	4993	747	14.96	876	17.54	1623	32.51	3370	67.49
		Males	2552	671	26.29	757	29.66	1428	55.96	1124	44.04
		Females	2441	76	3.11	119	4.88	195	7.99	2246	92.01
94	334672 – Berandari Bagaria (CT)	Persons	10748	2201	20.48	1478	13.75	3679	34.23	7069	65.77
		Males	5462	2017	36.93	924	16.92	2941	53.84	2521	46.16
		Females	5286	184	3.48	554	10.48	738	13.96	4548	86.04
95	334673 – Dhola (CT)	Persons	5804	604	10.41	872	15.02	1476	25.43	4328	74.57
		Males	2952	560	18.97	798	27.03	1358	46.00	1594	54.00
		Females	2852	44	1.54	74	2.59	118	4.14	2734	95.86
96	334783 – Chandpur (M) (CT)	Persons	6777	1040	15.35	953	14.06	1993	29.41	4784	70.59
		Males	3533	962	27.23	852	24.12	1814	51.34	1719	48.66
		Females	3244	78	2.40	101	3.11	179	5.52	3065	94.48
97	334784 – Bangsidharpur (M) (P) (CT)	Persons	5218	1282	24.57	195	3.74	1477	28.31	3741	71.69
		Males	2704	1200	44.38	173	6.40	1373	50.78	1331	49.22
		Females	2514	82	3.26	22	0.88	104	4.14	2410	95.86
98	334785 – Purba Bishnupur (M) (CT)	Persons	13060	2927	22.41	1169	8.95	4096	31.36	8964	68.64
		Males	6660	2654	39.85	863	12.96	3517	52.81	3143	47.19
		Females	6400	273	4.27	306	4.78	579	9.05	5821	90.95
99	334881 – Purba Ranaghat (CT)	Persons	5207	1165	22.37	350	6.72	1515	29.10	3692	70.90
		Males	2705	1098	40.59	275	10.17	1373	50.76	1332	49.24
		Females	2502	67	2.68	75	3.00	142	5.68	2360	94.32
100	334882 – Lalpur (CT)	Persons	4691	702	14.96	599	12.77	1301	27.73	3390	72.27
		Males	2436	630	25.86	539	22.13	1169	47.99	1267	52.01
		Females	2255	72	3.19	60	2.66	132	5.85	2123	94.15
101	334883 – Krishna Chandrapur (CT)	Persons	8146	1738	21.34	1288	15.81	3026	37.15	5120	62.85
		Males	4269	1549	36.28	753	17.64	2302	53.92	1967	46.08
		Females	3877	189	4.87	535	13.80	724	18.67	3153	81.33
102	334884 – Mathurapur (CT)	Persons	7797	2228	28.58	547	7.02	2775	35.59	5022	64.41
		Males	3970	1937	48.79	350	8.82	2287	57.61	1683	42.39
		Females	3827	291	7.60	197	5.15	488	12.75	3339	87.25
103	334952 – Raynagar (CT)	Persons	5593	955	17.07	832	14.88	1787	31.95	3806	68.05
		Males	2811	849	30.20	639	22.73	1488	52.93	1323	47.07
		Females	2782	106	3.81	193	6.94	299	10.75	2483	89.25
104	334953 – Kalikapur Barasat (CT)	Persons	6104	1952	31.98	157	2.57	2109	34.55	3995	65.45
		Males	3103	1697	54.69	104	3.35	1801	58.04	1302	41.96
		Females	3001	255	8.50	53	1.77	308	10.26	2693	89.74

105	334954 – Baharu (CT)	Persons	16155	4575	28.32	1135	7.03	5710	35.35	10445	64.65
		Males	8319	3893	46.80	707	8.50	4600	55.30	3719	44.70
		Females	7836	682	8.70	428	5.46	1110	14.17	6726	85.83
106	334955 – Uttarparanij (CT)	Persons	6810	2008	29.49	388	5.70	2396	35.18	4414	64.82
		Males	3491	1724	49.38	165	4.73	1889	54.11	1602	45.89
		Females	3319	284	8.56	223	6.72	507	15.28	2812	84.72
107	334956 – Alipur (CT)	Persons	5937	1598	26.92	343	5.78	1941	32.69	3996	67.31
		Males	2938	1374	46.77	191	6.50	1565	53.27	1373	46.73
		Females	2999	224	7.47	152	5.07	376	12.54	2623	87.46
108	334957 – Uttar Durgapur (CT)	Persons	5723	1301	22.73	710	12.41	2011	35.14	3712	64.86
		Males	2937	1163	39.60	478	16.28	1641	55.87	1296	44.13
		Females	2786	138	4.95	232	8.33	370	13.28	2416	86.72
109	335005 – Nimpith (CT)	Persons	8014	2250	28.08	835	10.42	3085	38.50	4929	61.50
		Males	4069	1875	46.08	472	11.60	2347	57.68	1722	42.32
		Females	3945	375	9.51	363	9.20	738	18.71	3207	81.29
110	335006 – Tulshighata (CT)	Persons	4366	1055	24.16	413	9.46	1468	33.62	2898	66.38
		Males	2244	944	42.07	329	14.66	1273	56.73	971	43.27
		Females	2122	111	5.23	84	3.96	195	9.19	1927	90.81
111	335119 – Basanti (CT)	Persons	6625	1917	28.94	651	9.83	2568	38.76	4057	61.24
		Males	3447	1576	45.72	271	7.86	1847	53.58	1600	46.42
		Females	3178	341	10.73	380	11.96	721	22.69	2457	77.31
112	801743 – Maheshtala (M)	Persons	448317	141391	31.54	21644	4.83	163035	36.37	285282	63.63
		Males	229693	124157	54.05	12076	5.26	136233	59.31	93460	40.69
		Females	218624	17234	7.88	9568	4.38	26802	12.26	191822	87.74
113	801744 – Budge Budge (M)	Persons	76837	22796	29.67	3269	4.25	26065	33.92	50772	66.08
		Males	39510	20433	51.72	2236	5.66	22669	57.38	16841	42.62
		Females	37327	2363	6.33	1033	2.77	3396	9.10	33931	90.90
114	801745 – Pujali (M)	Persons	37047	9227	24.91	4244	11.46	13471	36.36	23576	63.64
		Males	18940	8023	42.36	2967	15.67	10990	58.03	7950	41.97
		Females	18107	1204	6.65	1277	7.05	2481	13.70	15626	86.30
115	801746 – Rajpur Sonarpur (M)	Persons	424368	136118	32.08	30211	7.12	166329	39.19	258039	60.81
		Males	215405	111061	51.56	15542	7.22	126603	58.77	88802	41.23
		Females	208963	25057	11.99	14669	7.02	39726	19.01	169237	80.99
116	801747 – Baruipur (M)	Persons	53128	17374	32.70	1902	3.58	19276	36.28	33852	63.72
		Males	26718	14171	53.04	972	3.64	15143	56.68	11575	43.32
		Females	26410	3203	12.13	930	3.52	4133	15.65	22277	84.35
117	801748 – Diamond Harbour (M)	Persons	41802	13178	31.52	1630	3.90	14808	35.42	26994	64.58
		Males	21050	10840	51.50	1136	5.40	11976	56.89	9074	43.11
		Females	20752	2338	11.27	494	2.38	2832	13.65	17920	86.35
118	801749 – Jaynagar Mazilpur (M)	Persons	25922	7305	28.18	1769	6.82	9074	35.01	16848	64.99
		Males	13234	6221	47.01	1166	8.81	7387	55.82	5847	44.18
		Females	12688	1084	8.54	603	4.75	1687	13.30	11001	86.70
District (Urban) :		Persons	2087773	609925	29.21	149964	7.18	759889	36.40	1327884	63.60
South Twenty Four Parganas (343)		Males	1064559	521522	48.99	90918	8.54	612440	57.53	452119	42.47
		Females	1023214	88403	8.64	59046	5.77	147449	14.41	875765	85.59

Table 32 shows distribution of number and percentage of Main workers, Marginal workers, and Non-workers by sex in the Town level of the district. Of the total population of the urban areas of the district, the percentage of Total worker is 36.40 whereas the percentage of Non-workers is 63.60. In respect of Total workers the percentage of male (57.53) is almost four times higher than that of female (14.41). Main workers are counted for 29.21 per cent while Marginal workers are 7.18 per cent which is almost four times less than Main workers. It is observed from the Table that the male Main workers (48.99 per cent) are more than five times higher than that of female (8.64 per cent). In respect of Marginal workers percentage of male (8.54) dominates over that of female (5.77). In case of Non-workers female percentage is 85.59 which are two times higher than males having percentage of 42.47.

Urban unit wise analysis shows that Nadabhanga (CT) has the highest percentage (36.87) of Main workers, while Dhola (CT) is in lowest position (10.41 per cent). Sex wise analysis shows that the highest male Main workers recorded in Rameswarpur (CT) with 58.32 per cent and the lowest is in Dhola (CT) with 18.97 per cent. The highest female Main workers are found in Nadabhanga (CT) with 19.03 per cent and the lowest is in Dhola (CT) with 1.54 per cent.

Chak Alampur (CT) has the highest percentage of Marginal workers (18.36 per cent) and the lowest is in Khodar Bazar (CT) (1.70 per cent). The highest male Marginal workers are in Patdaha (CT) with percentage of 29.66 and the lowest is in Joka (CT) with percentage of 2.43. The highest female Marginal workers are recorded in Bayarsing (CT) with 16.11 per cent and the lowest is in Khodar Bazar (CT) with percentage 0.82 and the second lowest is observed in Bangsidharpur (P) (CT) with percentage 0.88.

Patharberia (CT) has highest percentage i.e. 46.81 in respect of Total workers and the lowest is in Dhola (CT) with percentage of 25.43. The highest male Total workers are in Patharberia (CT) with percentage of 65.15 and the lowest is in Dhola (CT) with percentage of 46.00. The highest female Total workers are recorded in Nadabhanga (CT) with 26.79 per cent and the lowest is registered both in Dhola (CT) and Bangsidharpur (M) (P) (CT) with percentage of 4.14 each.

In respect of Non-workers, Dhola (CT) has highest percentage of 74.57 and Patharberia (CT) has the lowest with percentage of 53.19. The highest male Non-workers are found in Dhola (CT) with percentage of 54.00 and the lowest is in Patharberia (CT) with percentage of 34.85. The highest female Non-workers are recorded in Dhola (CT) and Bangsidharpur (M) (P) (CT) each with 95.86 per cent and the lowest is in Nadabhanga (CT) with 73.21 per cent.

Table 33 : Distribution of Workers by Sex in four categories of Economic Activity in Sub-district, 2011

Sl. No.	Name of Sub-District	Persons/ Males/ Females	Total population	Total workers (main + marginal workers)	Category of workers							
					Cultivators		Agricultural labourers		Household industry workers		Other workers	
					Number	Percentage	Number	Percentage	Number	Percentage	Number	Percentage
1	2	3	4	5	6	7	8	9	10	11	12	13
1	02412 – Thakurpukur Mahestiola	Persons	176203	67981	2320	3.41	2894	4.26	4080	6.00	58687	86.33
		Males	89152	53536	1688	3.15	2066	3.86	2989	5.58	46793	87.40
		Females	87051	14445	632	4.38	828	5.73	1091	7.55	11894	82.34
2	02413 – Budge Budge-I	Persons	112908	40330	1140	2.83	4762	11.81	4772	11.83	29656	73.53
		Males	57662	33486	913	2.73	4335	12.95	2976	8.89	25262	75.44
		Females	55246	6844	227	3.32	427	6.24	1796	26.24	4394	64.20
3	02414 – Budge Budge-II	Persons	192134	69542	3896	5.60	16068	23.11	9136	13.14	40442	58.15
		Males	98570	57579	3430	5.96	14887	25.85	5264	9.14	33998	59.05
		Females	93564	11963	466	3.90	1181	9.87	3872	32.37	6444	53.87
4	02415 – Bishnupur-I	Persons	232365	84240	8342	9.90	15687	18.62	13718	16.28	46493	55.19
		Males	118717	68398	7373	10.78	12750	18.64	9053	13.24	39222	57.34
		Females	113648	15842	969	6.12	2937	18.54	4665	29.45	7271	45.90
5	02416 – Bishnupur-II	Persons	214531	80365	4787	5.96	10297	12.81	13705	17.05	51576	64.18
		Males	109603	65032	4130	6.35	9030	13.89	8492	13.06	43380	66.71
		Females	104928	15333	657	4.28	1267	8.26	5213	34.00	8196	53.45
6	02417 – Sonarpur	Persons	219863	82129	8839	10.76	10869	13.23	3172	3.86	59249	72.14
		Males	112238	66247	7467	11.27	8726	13.17	1667	2.52	48387	73.04
		Females	107625	15882	1372	8.64	2143	13.49	1505	9.48	10862	68.39
7	02418 – Bhangar-I	Persons	249170	81616	16498	20.21	24173	29.62	4011	4.91	36934	45.25
		Males	127702	70515	14951	21.20	20972	29.74	2523	3.58	32069	45.48
		Females	121468	11101	1547	13.94	3201	28.84	1488	13.40	4865	43.82
8	02419 – Bhangar-II	Persons	246708	84553	19646	23.24	22858	27.03	5754	6.81	36295	42.93
		Males	127195	71707	17457	24.34	19805	27.62	4095	5.71	30350	42.33
		Females	119513	12846	2189	17.04	3053	23.77	1659	12.91	5945	46.28
9	02420 – Canning-I	Persons	304724	108848	13339	12.25	24571	22.57	11721	10.77	59217	54.40
		Males	155126	84226	12325	14.63	21285	25.27	4817	5.72	45799	54.38
		Females	149598	24622	1014	4.12	3286	13.35	6904	28.04	13418	54.50
10	02421 – Canning-II	Persons	252523	83899	12042	14.35	47330	56.41	3314	3.95	21213	25.28
		Males	128438	66495	10858	16.33	37957	57.08	1397	2.10	16283	24.49
		Females	124085	17404	1184	6.80	9373	53.86	1917	11.01	4930	28.33
11	02422 – Baruiপুর	Persons	433119	154596	16671	10.78	34014	22.00	8327	5.39	95584	61.83
		Males	221200	123962	13646	11.01	29444	23.75	4614	3.72	76258	61.52
		Females	211919	30634	3025	9.87	4570	14.92	3713	12.12	19326	63.09
12	02423 – Magrahat-II	Persons	304744	101966	10145	9.95	21016	20.61	14644	14.36	56161	55.08
		Males	156568	85891	9172	10.68	17868	20.80	9882	11.51	48969	57.01
		Females	148176	16075	973	6.05	3148	19.58	4762	29.62	7192	44.74

13	02424 – Magrahat-I	Persons	269494	87140	7306	8.38	18284	20.98	14906	17.11	46644	53.53
		Males	138152	73896	6664	9.02	16240	21.98	10255	13.88	40737	55.13
		Females	131342	13244	642	4.85	2044	15.43	4651	35.12	5907	44.60
14	02425 – Falta	Persons	249561	88608	8046	9.08	24712	27.89	7578	8.55	48272	54.48
		Males	127665	75361	7077	9.39	22398	29.72	4889	6.49	40997	54.40
		Females	121896	13247	969	7.31	2314	17.47	2689	20.30	7275	54.92
15	02426 – Diamond Harbour-I	Persons	156166	52385	3601	6.87	11694	22.32	3782	7.22	33308	63.58
		Males	79816	44472	3258	7.33	10337	23.24	2047	4.60	28830	64.83
		Females	76350	7913	343	4.33	1357	17.15	1735	21.93	4478	56.59
16	02427 – Diamond Harbour-II	Persons	190801	69247	5033	7.27	15022	21.69	4322	6.24	44870	64.80
		Males	97686	55861	4131	7.40	12961	23.20	2226	3.98	36543	65.42
		Females	93115	13386	902	6.74	2061	15.40	2096	15.66	8327	62.21
17	02428 – Kulpi	Persons	283197	93642	8586	9.17	35411	37.82	8351	8.92	41294	44.10
		Males	144773	79001	7708	9.76	33647	42.59	4087	5.17	33559	42.48
		Females	138424	14641	878	6.00	1764	12.05	4264	29.12	7735	52.83
18	02429 – Mandirbazar	Persons	214050	70593	6232	8.83	19406	27.49	4728	6.70	40227	56.98
		Males	110105	59710	5549	9.29	17462	29.24	2581	4.32	34118	57.14
		Females	103945	10883	683	6.28	1944	17.86	2147	19.73	6109	56.13
19	02430 – Mathurapur-I	Persons	195104	64219	6565	10.22	23667	36.85	5010	7.80	28977	45.12
		Males	100093	53388	5901	11.05	21233	39.77	2892	5.42	23362	43.76
		Females	95011	10831	664	6.13	2434	22.47	2118	19.55	5615	51.84
20	02431 – Jaynagar-I	Persons	263151	89248	7677	8.60	22378	25.07	8482	9.50	50711	56.82
		Males	134966	72587	6594	9.08	20191	27.82	4456	6.14	41346	56.96
		Females	128185	16661	1083	6.50	2187	13.13	4026	24.16	9365	56.21
21	02432 – Jaynagar-II	Persons	252164	93240	14804	15.88	33952	36.41	12219	13.10	32265	34.60
		Males	128858	69439	12977	18.69	26698	38.45	5297	7.63	24467	35.24
		Females	123306	23801	1827	7.68	7254	30.48	6922	29.08	7798	32.76
22	02433 – Kultali	Persons	229053	87670	18079	20.62	40177	45.83	8689	9.91	20725	23.64
		Males	117562	64579	16364	25.34	29920	46.33	3497	5.42	14798	22.91
		Females	111491	23091	1715	7.43	10257	44.42	5192	22.48	5927	25.67
23	02434 – Basanti	Persons	336717	132044	24402	18.48	62102	47.03	13772	10.43	31768	24.06
		Males	171279	94213	20788	22.06	47339	50.25	4196	4.45	21890	23.23
		Females	165438	37831	3614	9.55	14763	39.02	9576	25.31	9878	26.11
24	02435 – Gosaba	Persons	246598	110996	21914	19.74	60111	54.16	4927	4.44	24044	21.66
		Males	125910	75816	17896	23.60	41777	55.10	1536	2.03	14607	19.27
		Females	120688	35180	4018	11.42	18334	52.11	3391	9.64	9437	26.82
25	02436 – Mathurapur-II	Persons	220839	80895	17769	21.97	34503	42.65	5001	6.18	23622	29.20
		Males	113831	65278	15975	24.47	28747	44.04	2499	3.83	18057	27.66
		Females	107008	15617	1794	11.49	5756	36.86	2502	16.02	5565	35.63
26	02437 – Kakdwip	Persons	281963	100663	14216	14.12	38503	38.25	5195	5.16	42749	42.47
		Males	144120	81733	12546	15.35	32450	39.70	1980	2.42	34757	42.53
		Females	137843	18930	1670	8.82	6053	31.98	3215	16.98	7992	42.22
27	02438 – Sagar	Persons	212037	84881	20766	24.46	37110	43.72	3550	4.18	23455	27.63
		Males	109468	62016	16141	26.03	27257	43.95	1394	2.25	17224	27.77
		Females	102569	22865	4625	20.23	9853	43.09	2156	9.43	6231	27.25
28	02439 – Namkhana	Persons	182830	65899	15325	23.26	22457	34.08	2811	4.27	25306	38.40
		Males	93351	53002	13120	24.75	18882	35.63	737	1.39	20263	38.23
		Females	89479	12897	2205	17.10	3575	27.72	2074	16.08	5043	39.10
29	02440 – Patharpratima	Persons	331823	141001	33944	24.07	69222	49.09	4396	3.12	33439	23.72
		Males	169422	98144	24181	24.64	45965	46.83	1799	1.83	26199	26.69
		Females	162401	42857	9763	22.78	23257	54.27	2597	6.06	7240	16.89
30	99999 – Area not under any Sub-district	Persons	1107421	412058	3420	0.83	3312	0.80	26903	6.53	378423	91.84
		Males	564550	331001	1838	0.56	2633	0.80	19650	5.94	306880	92.71
		Females	542871	81057	1582	1.95	679	0.84	7253	8.95	71543	88.26
District :		Persons	8161961	2964494	355350	11.99	806562	27.21	240976	8.13	1561606	52.68
South Twenty Four Parganas (343)		Males	4173778	2356571	302118	12.82	655262	27.81	133787	5.68	1265404	53.70
		Females	3988183	607923	53232	8.76	151300	24.89	107189	17.63	296202	48.72

Table 33 shows the sex wise distribution of workers by number and percentage, engaged in four major economic activities at the Sub-district level i.e. for all the C.D. Blocks and Statutory Towns (Area not under any Sub-district) of the district. The above Table shows that, a major portion of Total workers has earn their livelihood as Other workers (52.68 per cent), followed by Agricultural labourers (27.21 per cent) and Cultivators (11.99 per cent). Only 8.13 per cent of Total workers are engaged as Household industry workers. Sex wise analysis reveals that majority of male workers is

engaged as Other workers (53.70 per cent) followed by Agricultural labourers (27.81 per cent) and Cultivators (12.82 per cent). Only 5.68 per cent male workers are engaged in Household industry workers category. In case of female workers, it is seen that nearly half of them are in the category of Other workers (48.72 per cent), followed by Agricultural labourers (24.89 per cent) and Household industry workers (17.63 per cent). Only 8.76 per cent of female workers of the district are categorized as Cultivators.

The different categories of workers distributed in different C.D. Block level shows that highest proportion of Cultivators (24.46) are reported from Sagar C.D. Block and the lowest from Budge Budge-I C.D. Block (2.83 per cent). The highest percentage of Agricultural labourers (56.41) are registered in Canning-II C.D. Block, while the lowest is returned from Thakurpukur Maheshtola C.D. Block (4.26 per cent). Under the Household industry workers Magrahat-I C.D. Block score the top position (17.11 per cent), and Patharpratima C.D. Block returned to the lowest position with 3.12 per cent. So far the Other workers is concern Thakurpukur Maheshtola C.D. Block shows the highest proportion (86.33) and Gosaba C.D. Block registered the least percentage (21.66). It is also observed from the above Table that 91.84 per cent of the Total workers of area not under any Sub-district i.e. all Statutory Towns are from Other workers, followed by Household industry workers with 6.53 per cent whereas Cultivators and Agricultural labourers are only 0.83 per cent and 0.80 per cent respectively.

Sex-wise analysis shows that highest percentage of male Cultivators are observed in Sagar C.D. Block (26.03) while for the same the lowest is in Budge Budge-I C.D. Block (2.73 per cent). Patharpratima C.D. Block has registered highest proportion (22.78) of female Cultivators, while lowest percentage of female Cultivators is reported from Budge Budge-I C.D. Block (3.32). In case of Agricultural labourers the highest percentage of male (57.08) is recorded in Canning-II C.D. Block and for the same the lowest is found in Thakurpukur Maheshtola C.D. Block (3.86). The highest and lowest percentage of female Agricultural labourers is found in Patharpratima C.D. Block (54.27) and Thakurpukur Maheshtola C.D. Block (5.73) respectively. For Household industry workers the highest percentage of both male and female is recorded in Magrahat-I C.D. Block with 13.88 and 35.12 respectively while for the same the lowest male is found in Namkhana C.D. Block with 1.39 and for female the corresponding figure reported from Patharpratima C.D. Block with 6.06. The highest percentage of both male and female Other workers are found in Thakurpukur Maheshtola C.D. Block, which are 87.40 and 82.34 respectively. The lowest percentage of male Other workers is reported from Gosaba C.D. Block (19.27) and for the female Other workers it is from Patharpratima C.D. Block (16.89).

Table 34 : Distribution of Workers by Sex in four categories of Economic Activity in C.D. Blocks (Rural), 2011

Sl. No.	Name of CD Block	Persons/ Males/ Females	Total population	Total workers (main + marginal workers)	Category of Workers							
					Cultivators		Agricultural labourers		Household industry workers		Other workers	
					Number	Percentage	Number	Percentage	Number	Percentage	Number	Percentage
1	0259 – Thakurpukur Maheshtola	Persons Males Females	90180 45717 44463	34772 27340 7432	1585 1131 454	4.56 4.14 6.11	2005 1447 558	5.77 5.29 7.51	1503 978 525	4.32 3.58 7.06	29679 23784 5895	85.35 86.99 79.32
2	0260 – Budge Budge-I	Persons Males Females	29573 15040 14533	10835 8914 1921	570 451 119	5.26 5.06 6.19	1399 1268 131	12.91 14.22 6.82	1230 782 448	11.35 8.77 23.32	7636 6413 1223	70.48 71.94 63.66
3	0261 – Budge Budge-II	Persons Males Females	135254 69117 66137	48965 41016 7949	3376 2969 407	6.89 7.24 5.12	12925 11907 1018	26.40 29.03 12.81	5542 3295 2247	11.32 8.03 28.27	27122 22845 4277	55.39 55.70 53.81
4	0262 – Bishnupur-I	Persons Males Females	204385 104530 99855	74264 60058 14206	8173 7235 938	11.01 12.05 6.60	15345 12474 2871	20.66 20.77 20.21	13222 8798 4424	17.80 14.65 31.14	37524 31551 5973	50.53 52.53 42.05
5	0263 – Bishnupur-II	Persons Males Females	138979 71223 67756	50831 42210 8621	3798 3328 470	7.47 7.88 5.45	7937 7005 932	15.61 16.60 10.81	8032 5090 2942	15.80 12.06 34.13	31064 26787 4277	61.11 63.46 49.61

6	0264 – Sonarpur	Persons	175713	66012	8141	12.33	9694	14.69	2830	4.29	45347	68.70
		Males	89706	53247	6905	12.97	7759	14.57	1436	2.70	37147	69.76
		Females	86007	12765	1236	9.68	1935	15.16	1394	10.92	8200	64.24
7	0265 – Bhangar-I	Persons	228528	74549	16154	21.67	23582	31.63	3319	4.45	31494	42.25
		Males	117229	64542	14672	22.73	20479	31.73	2035	3.15	27356	42.38
		Females	111299	10007	1482	14.81	3103	31.01	1284	12.83	4138	41.35
8	0266 – Bhangar-II	Persons	246708	84553	19646	23.24	22858	27.03	5754	6.81	36295	42.93
		Males	127195	71707	17457	24.34	19805	27.62	4095	5.71	30350	42.33
		Females	119513	12846	2189	17.04	3053	23.77	1659	12.91	5945	46.28
9	0267 – Canning-I	Persons	181508	62805	11912	18.97	19637	31.27	9190	14.63	22066	35.13
		Males	92684	48773	11106	22.77	17524	35.93	3702	7.59	16441	33.71
		Females	88824	14032	806	5.74	2113	15.06	5488	39.11	5625	40.09
10	0268 – Canning-II	Persons	241331	80247	11875	14.80	46152	57.51	3114	3.88	19106	23.81
		Males	122787	63597	10716	16.85	36907	58.03	1284	2.02	14690	23.10
		Females	118544	16650	1159	6.96	9245	55.53	1830	10.99	4416	26.52
11	0269 – Baruipur	Persons	315807	112552	15542	13.81	30852	27.41	6398	5.68	59760	53.10
		Males	161643	90152	12775	14.17	26635	29.54	3421	3.79	47321	52.49
		Females	154164	22400	2767	12.35	4217	18.83	2977	13.29	12439	55.53
12	0270 – Magrahat-II	Persons	218504	73509	8825	12.01	17919	24.38	10678	14.53	36087	49.09
		Males	112441	62407	8014	12.84	15346	24.59	7342	11.76	31705	50.80
		Females	106063	11102	811	7.30	2573	23.18	3336	30.05	4382	39.47
13	0271 – Magrahat-I	Persons	203837	66744	6693	10.03	15063	22.57	11967	17.93	33021	49.47
		Males	104329	56557	6130	10.84	13446	23.77	8013	14.17	28968	51.22
		Females	99508	10187	563	5.53	1617	15.87	3954	38.81	4053	39.79
14	0272 – Falta	Persons	226162	80401	7673	9.54	22807	28.37	6646	8.27	43275	53.82
		Males	115725	68289	6733	9.86	20583	30.14	4327	6.34	36646	53.66
		Females	110437	12112	940	7.76	2224	18.36	2319	19.15	6629	54.73
15	0273 – Diamond Harbour-I	Persons	135160	45364	3446	7.60	10561	23.28	3187	7.03	28170	62.10
		Males	69031	38568	3127	8.11	9298	24.11	1693	4.39	24450	63.39
		Females	66129	6796	319	4.69	1263	18.58	1494	21.98	3720	54.74
16	0274 – Diamond Harbour-II	Persons	185808	67624	4978	7.36	14663	21.68	4250	6.28	43733	64.67
		Males	95134	54433	4077	7.49	12609	23.16	2177	4.00	35570	65.35
		Females	90674	13191	901	6.83	2054	15.57	2073	15.72	8163	61.88
17	0275 – Kulpi	Persons	266645	88487	8510	9.62	33926	38.34	7653	8.65	38398	43.39
		Males	136359	74702	7641	10.23	32195	43.10	3788	5.07	31078	41.60
		Females	130286	13785	869	6.30	1731	12.56	3865	28.04	7320	53.10
18	0276 – Mandirbazar	Persons	188995	63027	5876	9.32	17247	27.36	4391	6.97	35513	56.35
		Males	97208	53006	5222	9.85	15384	29.02	2348	4.43	30052	56.70
		Females	91787	10021	654	6.53	1863	18.59	2043	20.39	5461	54.50
19	0277 – Mathurapur-I	Persons	169263	55602	5887	10.59	22025	39.61	4260	7.66	23430	42.14
		Males	86713	46257	5266	11.38	19651	42.48	2403	5.19	18937	40.94
		Females	82550	9345	621	6.65	2374	25.40	1857	19.87	4493	48.08
20	0278 – Jaynagar-I	Persons	216829	73294	6697	9.14	20334	27.74	7748	10.57	38515	52.55
		Males	111367	59603	5718	9.59	18579	31.17	4111	6.90	31195	52.34
		Females	105462	13691	979	7.15	1755	12.82	3637	26.56	7320	53.47
21	0279 – Jaynagar-II	Persons	239784	88687	14620	16.48	33572	37.85	11717	13.21	28778	32.45
		Males	122545	65819	12809	19.46	26337	40.01	4998	7.59	21675	32.93
		Females	117239	22868	1811	7.92	7235	31.64	6719	29.38	7103	31.06
22	0280 – Kultali	Persons	229053	87670	18079	20.62	40177	45.83	8689	9.91	20725	23.64
		Males	117562	64579	16364	25.34	29920	46.33	3497	5.42	14798	22.91
		Females	111491	23091	1715	7.43	10257	44.42	5192	22.48	5927	25.67
23	0281 – Basanti	Persons	330092	129476	24235	18.72	61928	47.83	13625	10.52	29688	22.93
		Males	167832	92366	20634	22.34	47190	51.09	4131	4.47	20411	22.10
		Females	162260	37110	3601	9.70	14738	39.71	9494	25.58	9277	25.00
24	0282 – Gosaba	Persons	246598	110996	21914	19.74	60111	54.16	4927	4.44	24044	21.66
		Males	125910	75816	17896	23.60	41777	55.10	1536	2.03	14607	19.27
		Females	120688	35180	4018	11.42	18334	52.11	3391	9.64	9437	26.82
25	0283 – Mathurapur-II	Persons	220839	80895	17769	21.97	34503	42.65	5001	6.18	23622	29.20
		Males	113831	65278	15975	24.47	28747	44.04	2499	3.83	18057	27.66
		Females	107008	15617	1794	11.49	5756	36.86	2502	16.02	5565	35.63
26	0284 – Kakdwip	Persons	281963	100663	14216	14.12	38503	38.25	5195	5.16	42749	42.47
		Males	144120	81733	12546	15.35	32450	39.70	1980	2.42	34757	42.53
		Females	137843	18930	1670	8.82	6053	31.98	3215	16.98	7992	42.22
27	0285 – Sagar	Persons	212037	84881	20766	24.46	37110	43.72	3550	4.18	23455	27.63
		Males	109468	62016	16141	26.03	27257	43.95	1394	2.25	17224	27.77
		Females	102569	22865	4625	20.23	9853	43.09	2156	9.43	6231	27.25
28	0286 – Namkhana	Persons	182830	65899	15325	23.26	22457	34.08	2811	4.27	25306	38.40
		Males	93351	53002	13120	24.75	18882	35.63	737	1.39	20263	38.23
		Females	89479	12897	2205	17.10	3575	27.72	2074	16.08	5043	39.10

29	0287 – Patharpratima	Persons	331823	141001	33944	24.07	69222	49.09	4396	3.12	33439	23.72
		Males	169422	98144	24181	24.64	45965	46.83	1799	1.83	26199	26.69
		Females	162401	42857	9763	22.78	23257	54.27	2597	6.06	7240	16.89
Total :	Persons	6074188	2204605	340225	15.43	764514	34.68	180825	8.20	919041	41.69	
	Males	3109219	1744131	290339	16.65	618826	35.48	93689	5.37	741277	42.50	
	Females	2964969	460474	49886	10.83	145688	31.64	87136	18.92	177764	38.60	

This Table shows distribution of workers by sex, engaged in four major economic activities at the C.D. Block level of the district. It is observed from the above Table that at the district level majority of the workers are engaged as Other workers (41.69 per cent), followed by Agricultural labourers (34.68 per cent) and Cultivators (15.43 per cent). Only 8.20 per cent workers are registered as Household industry workers. Sex wise analysis reveals that the highest proportion of male workers are registered as Other workers (42.50), followed by Agricultural labourers (35.48 per cent). From the above Table it may conclude majority (52.13 per cent) of the male worker settled in rural areas in the district earn their livelihood from land based activities. Also in case of female workers, majority of them are categorized as Other workers (38.60 per cent). Agricultural labourers hold the second position (31.64 per cent) among the female workers.

Different categories of workers distributed in different C.D. Blocks shows that the highest percentage of Cultivators (24.46) are found in Sagar C.D. Block and lowest proportion of Cultivators (4.56) reported in Thakurpukur Mahestola C.D. Block. In case of Agricultural labourers Canning-II C.D. Block registered highest proportion (57.51), while Thakurpukur Mahestola C.D. Block returned the lowest percentage for the same with 5.77. So far the Household industry workers are concerned highest proportion (17.93) is found in Magrahat-I C.D. Block and Patharpratima C.D. Block (3.12 per cent) reported the lowest position. Under the Other workers, Thakurpukur Mahestola C.D. Block holds the top position (85.35 per cent) and Gosaba C.D. Block returned the lowest position (21.66 per cent).

Sex-wise analysis reveals that the highest percentage of male Cultivators is reported from Sagar C.D. Block (26.03) and lowest for the same is found in Thakurpukur Maheshtola C.D. Block (4.14 per cent). The highest and lowest percentage of female Cultivators is reported by Patharpratima C.D. Block (22.78) and Diamond Harbour-I C.D. Block (4.69). The highest percentage of Agricultural labourers for both male and female is reported from Canning-II C.D. Block with 58.03 and 55.53 respectively, while for the same the lowest for male (5.29) is found in Thakurpukur Maheshtola C.D. Block and for female (6.82) is recorded in Budge Budge-I C.D. Block. The highest percentage of male Household industry workers are in Bishnupur- I C.D. Block (14.65) and Namkhana C.D. Block (1.39) occupy the lowest position for the same. For female Household industry workers Canning-I C.D. Block (39.11) holds the first position and Patharpratima C.D. Block (6.06) is in the lowest. The highest percentage of Other workers for both male and female is reported from Thakurpukur Maheshtola C.D. Block with 86.99 and 79.32 respectively, while the lowest percentage of male and female Other workers are reported from Gosaba C.D. Block (19.27) and Patharpratima C.D. Block (16.89) respectively.

Table 35 : Distribution of Workers by Sex in four categories of Economic Activity in Towns, 2011

Sl. No.	Name of Town	Persons/ Males/ Females	Total population	Total workers (main+marginal workers)	Category of workers							
					Cultivators		Agricultural labourers		Household industry workers		Other workers	
					Number	Percentage	Number	Percentage	Number	Percentage	Number	Percentage
1	333295 – Joka (CT)	Persons	9302	3672	39	1.06	32	0.87	43	1.17	3558	96.90
		Males	4645	2736	20	0.73	23	0.84	18	0.66	2675	97.77
		Females	4657	936	19	2.03	9	0.96	25	2.67	883	94.34
2	333296 – Chata Kalikapur (CT)	Persons	24985	8785	68	0.77	49	0.56	1817	20.68	6851	77.99
		Males	12709	7554	42	0.56	44	0.58	1571	20.80	5897	78.06
		Females	12276	1231	26	2.11	5	0.41	246	19.98	954	77.50
3	333297 – Ganye Gangadharpur (CT)	Persons	5210	1906	19	1.00	22	1.15	40	2.10	1825	95.75
		Males	2677	1636	13	0.79	19	1.16	26	1.59	1578	96.45
		Females	2533	270	6	2.22	3	1.11	14	5.19	247	91.48

4	333298 – Rameswarpur (CT)	Persons	7200	2877	182	6.33	99	3.44	203	7.06	2393	83.18
		Males	3738	2322	169	7.28	82	3.53	150	6.46	1921	82.73
		Females	3462	555	13	2.34	17	3.06	53	9.55	472	85.05
5	333299 – Asuti (CT)	Persons	6272	2257	21	0.93	100	4.43	68	3.01	2068	91.63
		Males	3242	2015	17	0.84	85	4.22	57	2.83	1856	92.11
		Females	3030	242	4	1.65	15	6.20	11	4.55	212	87.60
6	333300 – Hanspukuria (CT)	Persons	3887	1664	17	1.02	63	3.79	29	1.74	1555	93.45
		Males	1888	1183	11	0.93	50	4.23	19	1.61	1103	93.24
		Females	1999	481	6	1.25	13	2.70	10	2.08	452	93.97
7	333301 – Kalua (CT)	Persons	15735	6658	68	1.02	81	1.22	142	2.13	6367	95.63
		Males	7715	4747	24	0.51	67	1.41	70	1.47	4586	96.61
		Females	8020	1911	44	2.30	14	0.73	72	3.77	1781	93.20
8	333302 – Ramchandrapur (CT)	Persons	6252	2481	55	2.22	81	3.26	50	2.02	2295	92.50
		Males	3191	1868	45	2.41	68	3.64	25	1.34	1730	92.61
		Females	3061	613	10	1.63	13	2.12	25	4.08	565	92.17
9	333303 – Samali (CT)	Persons	7180	2909	266	9.14	362	12.44	185	6.36	2096	72.05
		Males	3630	2135	216	10.12	181	8.48	75	3.51	1663	77.89
		Females	3550	774	50	6.46	181	23.39	110	14.21	433	55.94
10	333317 – Uttar Raypur (CT)	Persons	23084	8199	119	1.45	474	5.78	986	12.03	6620	80.74
		Males	11762	6844	82	1.20	442	6.46	645	9.42	5675	82.92
		Females	11322	1355	37	2.73	32	2.36	341	25.17	945	69.74
11	333318 – Balarampur (CT)	Persons	5251	1769	23	1.30	78	4.41	347	19.62	1321	74.67
		Males	2689	1529	19	1.24	73	4.77	269	17.59	1168	76.39
		Females	2562	240	4	1.67	5	2.08	78	32.50	153	63.75
12	333319 – Buita (CT)	Persons	16764	6086	280	4.60	1591	26.14	810	13.31	3405	55.95
		Males	8486	4905	252	5.14	1381	28.15	463	9.44	2809	57.27
		Females	8278	1181	28	2.37	210	17.78	347	29.38	596	50.47
13	333320 – Benjanhari Acharial (P) (CT)	Persons	5187	1836	36	1.96	104	5.66	231	12.58	1465	79.79
		Males	2609	1495	26	1.74	101	6.76	113	7.56	1255	83.95
		Females	2578	341	10	2.93	3	0.88	118	34.60	210	61.58
14	333321 – Abhirampur (CT)	Persons	4618	1926	16	0.83	36	1.87	126	6.54	1748	90.76
		Males	2303	1434	7	0.49	32	2.23	33	2.30	1362	94.98
		Females	2315	492	9	1.83	4	0.81	93	18.90	386	78.46
15	333322 – Nischintapur (CT)	Persons	6353	2446	33	1.35	162	6.62	207	8.46	2044	83.57
		Males	3231	2056	26	1.26	154	7.49	87	4.23	1789	87.01
		Females	3122	390	7	1.79	8	2.05	120	30.77	255	65.38
16	333323 – Birlapur (CT)	Persons	22078	7233	63	0.87	918	12.69	835	11.54	5417	74.89
		Males	11542	6309	50	0.79	884	14.01	584	9.26	4791	75.94
		Females	10536	924	13	1.41	34	3.68	251	27.16	626	67.75
17	333385 - Chak Kashipur (CT)	Persons	12035	3963	71	1.79	502	12.67	730	18.42	2660	67.12
		Males	6373	3410	68	1.99	469	13.75	495	14.52	2378	69.74
		Females	5662	553	3	0.54	33	5.97	235	42.50	282	50.99
18	333386 – Chak Alampur (CT)	Persons	11144	4045	81	2.00	947	23.41	498	12.31	2519	62.27
		Males	5662	3213	74	2.30	891	27.73	228	7.10	2020	62.87
		Females	5482	832	7	0.84	56	6.73	270	32.45	499	59.98
19	333387 – Bowali (CT)	Persons	10968	3883	82	2.11	579	14.91	201	5.18	3021	77.80
		Males	5709	3327	71	2.13	557	16.74	94	2.83	2605	78.30
		Females	5259	556	11	1.98	22	3.96	107	19.24	416	74.82
20	333388 – Dakshin Raypur (CT)	Persons	14076	5821	64	1.10	435	7.47	1341	23.04	3981	68.39
		Males	7245	4312	51	1.18	418	9.69	620	14.38	3223	74.74
		Females	6831	1509	13	0.86	17	1.13	721	47.78	758	50.23
21	333389 – Poali (CT)	Persons	8657	2865	222	7.75	680	23.73	824	28.76	1139	39.76
		Males	4464	2301	197	8.56	645	28.03	532	23.12	927	40.29
		Females	4193	564	25	4.43	35	6.21	292	51.77	212	37.59
22	333475 – Daulatpur (CT)	Persons	6568	2182	72	3.30	143	6.55	23	1.05	1944	89.09
		Males	3239	1778	56	3.15	105	5.91	18	1.01	1599	89.93
		Females	3329	404	16	3.96	38	9.41	5	1.24	345	85.40
23	333476 – Bhasa (CT)	Persons	5559	2010	22	1.09	92	4.58	103	5.12	1793	89.20
		Males	2888	1719	18	1.05	77	4.48	67	3.90	1557	90.58
		Females	2671	291	4	1.37	15	5.15	36	12.37	236	81.10
24	333477 – Bishnupur (CT)	Persons	5030	1918	21	1.09	45	2.35	136	7.09	1716	89.47
		Males	2561	1521	13	0.85	39	2.56	39	2.56	1430	94.02
		Females	2469	397	8	2.02	6	1.51	97	24.43	286	72.04
25	333478 – Kanyanagar (CT)	Persons	10823	3866	54	1.40	62	1.60	234	6.05	3516	90.95
		Males	5499	3322	51	1.54	55	1.66	131	3.94	3085	92.87
		Females	5324	544	3	0.55	7	1.29	103	18.93	431	79.23

26	333532 – Nahazari (CT)	Persons	17422	6720	359	5.34	535	7.96	1909	28.41	3917	58.29
		Males	8809	5153	277	5.38	392	7.61	1511	29.32	2973	57.69
		Females	8613	1567	82	5.23	143	9.13	398	25.40	944	60.24
27	333533 – Nadabhanga (CT)	Persons	5927	2555	87	3.41	147	5.75	719	28.14	1602	62.70
		Males	3000	1771	83	4.69	124	7.00	226	12.76	1338	75.55
		Females	2927	784	4	0.51	23	2.93	493	62.88	264	33.67
28	333534 – Kanganbaria (CT)	Persons	6657	2727	113	4.14	224	8.21	700	25.67	1690	61.97
		Males	3347	2079	94	4.52	209	10.05	322	15.49	1454	69.94
		Females	3310	648	19	2.93	15	2.31	378	58.33	236	36.42
29	333535 – Bora Gagangohalia (CT)	Persons	5274	1939	9	0.46	111	5.72	281	14.49	1538	79.32
		Males	2692	1575	6	0.38	100	6.35	108	6.86	1361	86.41
		Females	2582	364	3	0.82	11	3.02	173	47.53	177	48.63
30	333536 – Chanddandaha (CT)	Persons	5656	2244	56	2.50	341	15.20	194	8.65	1653	73.66
		Males	2896	1782	49	2.75	328	18.41	101	5.67	1304	73.18
		Females	2760	462	7	1.52	13	2.81	93	20.13	349	75.54
31	333537 – Barkalikapur (CT)	Persons	4650	1970	78	3.96	230	11.68	164	8.32	1498	76.04
		Males	2322	1447	38	2.63	200	13.82	33	2.28	1176	81.27
		Females	2328	523	40	7.65	30	5.74	131	25.05	322	61.57
32	333538 – Patharberia (CT)	Persons	4698	2199	145	6.59	403	18.33	289	13.14	1362	61.94
		Males	2459	1602	143	8.93	368	22.97	67	4.18	1024	63.92
		Females	2239	597	2	0.34	35	5.86	222	37.19	338	56.62
33	333539 – Ramkrishnapur (CT)	Persons	5971	2323	93	4.00	236	10.16	350	15.07	1644	70.77
		Males	3013	1824	81	4.44	185	10.14	226	12.39	1332	73.03
		Females	2958	499	12	2.40	51	10.22	124	24.85	312	62.53
34	333540 – Amtala (CT)	Persons	8765	3131	21	0.67	32	1.02	341	10.89	2737	87.42
		Males	4416	2549	9	0.35	24	0.94	245	9.61	2271	89.09
		Females	4349	582	12	2.06	8	1.37	96	16.49	466	80.07
35	333541 – Kripampur (CT)	Persons	3778	1294	8	0.62	60	4.64	201	15.53	1025	79.21
		Males	1935	1158	6	0.52	58	5.01	175	15.11	919	79.36
		Females	1843	136	2	1.47	2	1.47	26	19.12	106	77.94
36	333542 – Chak Enayetnagar (CT)	Persons	6754	2432	20	0.82	41	1.69	525	21.59	1846	75.90
		Males	3491	1882	16	0.85	37	1.97	388	20.62	1441	76.57
		Females	3263	550	4	0.73	4	0.73	137	24.91	405	73.64
37	333608 – Radhanagar (CT)	Persons	6675	2547	118	4.63	403	15.82	74	2.91	1952	76.64
		Males	3375	2011	102	5.07	349	17.35	49	2.44	1511	75.14
		Females	3300	536	16	2.99	54	10.07	25	4.66	441	82.28
38	333609 – Danga (CT)	Persons	6766	2584	273	10.57	212	8.20	38	1.47	2061	79.76
		Males	3503	2081	250	12.01	101	4.85	30	1.44	1700	81.69
		Females	3263	503	23	4.57	111	22.07	8	1.59	361	71.77
39	333610 – Ramchandrapur (CT)	Persons	8196	3006	72	2.40	19	0.63	23	0.77	2892	96.21
		Males	4188	2361	36	1.52	15	0.64	12	0.51	2298	97.33
		Females	4008	645	36	5.58	4	0.62	11	1.71	594	92.09
40	333611 – Bidyadharpur (CT)	Persons	4630	1665	50	3.00	64	3.84	53	3.18	1498	89.97
		Males	2327	1327	31	2.34	58	4.37	36	2.71	1202	90.58
		Females	2303	338	19	5.62	6	1.78	17	5.03	296	87.57
41	333612 – Kalikapur (CT)	Persons	5860	2079	70	3.37	240	11.54	46	2.21	1723	82.88
		Males	2977	1745	56	3.21	221	12.66	31	1.78	1437	82.35
		Females	2883	334	14	4.19	19	5.69	15	4.49	286	85.63
42	333613 – Chak Baria (CT)	Persons	4914	1531	25	1.63	129	8.43	49	3.20	1328	86.74
		Males	2520	1353	19	1.40	124	9.16	34	2.51	1176	86.92
		Females	2394	178	6	3.37	5	2.81	15	8.43	152	85.39
43	333614 – Sahebpur (CT)	Persons	7109	2705	90	3.33	108	3.99	59	2.18	2448	90.50
		Males	3642	2122	68	3.20	99	4.67	39	1.84	1916	90.29
		Females	3467	583	22	3.77	9	1.54	20	3.43	532	91.25
44	333696 – Maricha (CT)	Persons	4842	1886	20	1.06	86	4.56	328	17.39	1452	76.99
		Males	2456	1503	14	0.93	71	4.72	226	15.04	1192	79.31
		Females	2386	383	6	1.57	15	3.92	102	26.63	260	67.89
45	333697 – Bhangar Raghunathpur (CT)	Persons	6037	2081	57	2.74	231	11.10	304	14.61	1489	71.55
		Males	3025	1710	46	2.69	176	10.29	225	13.16	1263	73.86
		Females	3012	371	11	2.96	55	14.82	79	21.29	226	60.92
46	333698 – Gobindapur (CT)	Persons	9763	3100	267	8.61	274	8.84	60	1.94	2499	80.61
		Males	4992	2760	219	7.93	246	8.91	37	1.34	2258	81.81
		Females	4771	340	48	14.12	28	8.24	23	6.76	241	70.88
47	333812 – Kalaria (CT)	Persons	10075	3844	49	1.27	256	6.66	112	2.91	3427	89.15
		Males	5079	2984	42	1.41	247	8.28	73	2.45	2622	87.87
		Females	4996	860	7	0.81	9	1.05	39	4.53	805	93.60
48	333813 – Gaur Daha (CT)	Persons	5260	1797	113	6.29	172	9.57	49	2.73	1463	81.41
		Males	2708	1493	106	7.10	146	9.78	34	2.28	1207	80.84
		Females	2552	304	7	2.30	26	8.55	15	4.93	256	84.21

49	333814 – Banshra (CT)	Persons	29521	11676	655	5.61	1945	16.66	587	5.03	8489	72.70
		Males	14814	8627	585	6.78	947	10.98	253	2.93	6842	79.31
		Females	14707	3049	70	2.30	998	32.73	334	10.95	1647	54.02
50	333815 – Rajapur (CT)	Persons	9754	3264	61	1.87	506	15.50	295	9.04	2402	73.59
		Males	4983	2667	51	1.91	479	17.96	198	7.42	1939	72.70
		Females	4771	597	10	1.68	27	4.52	97	16.25	463	77.55
51	333816 – Taldi (CT)	Persons	12459	4482	69	1.54	281	6.27	336	7.50	3796	84.69
		Males	6285	3450	61	1.77	269	7.80	154	4.46	2966	85.97
		Females	6174	1032	8	0.78	12	1.16	182	17.64	830	80.43
52	333817 – Bayarsing (CT)	Persons	8346	3131	101	3.23	712	22.74	584	18.65	1734	55.38
		Males	4219	2170	90	4.15	675	31.11	60	2.76	1345	61.98
		Females	4127	961	11	1.14	37	3.85	524	54.53	389	40.48
53	333818 – Matla (CT)	Persons	31920	11715	247	2.11	850	7.26	384	3.28	10234	87.36
		Males	16248	9290	193	2.08	811	8.73	248	2.67	8038	86.52
		Females	15672	2425	54	2.23	39	1.61	136	5.61	2196	90.56
54	333819 – Dighirpar (CT)	Persons	15881	6134	132	2.15	212	3.46	184	3.00	5606	91.39
		Males	8106	4772	91	1.91	187	3.92	95	1.99	4399	92.18
		Females	7775	1362	41	3.01	25	1.84	89	6.53	1207	88.62
55	333881 – Makhal Tala (CT)	Persons	11192	3652	167	4.57	1178	32.26	200	5.48	2107	57.69
		Males	5651	2898	142	4.90	1050	36.23	113	3.90	1593	54.97
		Females	5541	754	25	3.32	128	16.98	87	11.54	514	68.17
56	334008 – Petua (CT)	Persons	9596	3621	97	2.68	242	6.68	145	4.00	3137	86.63
		Males	4896	2953	62	2.10	219	7.42	115	3.89	2557	86.59
		Females	4700	668	35	5.24	23	3.44	30	4.49	580	86.83
57	334009 – Garia (CT)	Persons	4805	1799	31	1.72	32	1.78	17	0.94	1719	95.55
		Males	2410	1457	21	1.44	26	1.78	13	0.89	1397	95.88
		Females	2395	342	10	2.92	6	1.75	4	1.17	322	94.15
58	334010 – Panchghara (CT)	Persons	6340	2072	59	2.85	133	6.42	141	6.81	1739	83.93
		Males	3230	1548	28	1.81	122	7.88	76	4.91	1322	85.40
		Females	3110	524	31	5.92	11	2.10	65	12.40	417	79.58
59	334011 – Mallikpur (CT)	Persons	19120	6344	92	1.45	55	0.87	214	3.37	5983	94.31
		Males	9754	5310	54	1.02	42	0.79	149	2.81	5065	95.39
		Females	9366	1034	38	3.68	13	1.26	65	6.29	918	88.78
60	334012 – Hariharpur (CT)	Persons	12027	4176	53	1.27	131	3.14	278	6.66	3714	88.94
		Males	6038	3482	31	0.89	121	3.48	209	6.00	3121	89.63
		Females	5989	694	22	3.17	10	1.44	69	9.94	593	85.45
61	334013 – Champahati (CT)	Persons	12111	4601	77	1.67	168	3.65	285	6.19	4071	88.48
		Males	6052	3522	54	1.53	126	3.58	145	4.12	3197	90.77
		Females	6059	1079	23	2.13	42	3.89	140	12.97	874	81.00
62	334014 – Solgohalia (CT)	Persons	9373	3675	90	2.45	604	16.44	212	5.77	2769	75.35
		Males	4724	2771	76	2.74	540	19.49	111	4.01	2044	73.76
		Females	4649	904	14	1.55	64	7.08	101	11.17	725	80.20
63	334015 – Naridana (CT)	Persons	4277	1591	66	4.15	230	14.46	115	7.23	1180	74.17
		Males	2151	1270	58	4.57	216	17.01	68	5.35	928	73.07
		Females	2126	321	8	2.49	14	4.36	47	14.64	252	78.50
64	334016 – Baruipur (P) (CT)	Persons	22430	8171	366	4.48	798	9.77	374	4.58	6633	81.18
		Males	11396	6596	328	4.97	728	11.04	231	3.50	5309	80.49
		Females	11034	1575	38	2.41	70	4.44	143	9.08	1324	84.06
65	334017 – Salipur (P) (CT)	Persons	5091	1698	18	1.06	30	1.77	57	3.36	1593	93.82
		Males	2594	1455	7	0.48	24	1.65	14	0.96	1410	96.91
		Females	2497	243	11	4.53	6	2.47	43	17.70	183	75.31
66	334018 – Khodar Bazar (CT)	Persons	6360	2089	42	2.01	117	5.60	26	1.24	1904	91.14
		Males	3325	1720	38	2.21	112	6.51	16	0.93	1554	90.35
		Females	3035	369	4	1.08	5	1.36	10	2.71	350	94.85
67	334019 – Komarhat (CT)	Persons	5782	2207	138	6.25	622	28.18	65	2.95	1382	62.62
		Males	2987	1726	114	6.60	533	30.88	46	2.67	1033	59.85
		Females	2795	481	24	4.99	89	18.50	19	3.95	349	72.56
68	334098 – Dhamua (CT)	Persons	10055	3566	224	6.28	354	9.93	408	11.44	2580	72.35
		Males	5166	2958	211	7.13	330	11.16	254	8.59	2163	73.12
		Females	4889	608	13	2.14	24	3.95	154	25.33	417	68.59
69	334099 – Shyampur (CT)	Persons	22024	7649	391	5.11	1209	15.81	989	12.93	5060	66.15
		Males	11415	6204	352	5.67	951	15.33	665	10.72	4236	68.28
		Females	10609	1445	39	2.70	258	17.85	324	22.42	824	57.02
70	334100 – Nainan (CT)	Persons	6772	2021	141	6.98	235	11.63	502	24.84	1143	56.56
		Males	3533	1728	135	7.81	187	10.82	393	22.74	1013	58.62
		Females	3239	293	6	2.05	48	16.38	109	37.20	130	44.37
71	334101 – Uttar Kalas (CT)	Persons	6474	2408	47	1.95	57	2.37	598	24.83	1706	70.85
		Males	3382	1800	30	1.67	44	2.44	230	12.78	1496	83.11
		Females	3092	608	17	2.80	13	2.14	368	60.53	210	34.54

72	334102 – Dihi Kalas (CT)	Persons	11494	3637	273	7.51	192	5.28	669	18.39	2503	68.82
		Males	5906	3063	199	6.50	153	5.00	459	14.99	2252	73.52
		Females	5588	574	74	12.89	39	6.79	210	36.59	251	43.73
73	334103 – Swangrampur (CT)	Persons	5699	1801	9	0.50	84	4.66	209	11.60	1499	83.23
		Males	2918	1477	8	0.54	66	4.47	113	7.65	1290	87.34
		Females	2781	324	1	0.31	18	5.56	96	29.63	209	64.51
74	334104 – Bilandapur (CT)	Persons	6330	2016	22	1.09	211	10.47	221	10.96	1562	77.48
		Males	3164	1627	20	1.23	142	8.73	114	7.01	1351	83.04
		Females	3166	389	2	0.51	69	17.74	107	27.51	211	54.24
75	334105 – Magrahat (CT)	Persons	17392	5359	213	3.97	755	14.09	370	6.90	4021	75.03
		Males	8643	4627	203	4.39	649	14.03	312	6.74	3463	74.84
		Females	8749	732	10	1.37	106	14.48	58	7.92	558	76.23
76	334187 – Ajodhyanagar (CT)	Persons	4409	1309	9	0.69	295	22.54	39	2.98	966	73.80
		Males	2173	1143	7	0.61	285	24.93	28	2.45	823	72.00
		Females	2236	166	2	1.20	10	6.02	11	6.63	143	86.14
77	334188 – Sirakol (CT)	Persons	10250	3682	75	2.04	561	15.24	653	17.73	2393	64.99
		Males	5184	2970	72	2.42	525	17.68	411	13.84	1962	66.06
		Females	5066	712	3	0.42	36	5.06	242	33.99	431	60.53
78	334189 – Uttar Bishnupur (CT)	Persons	4703	1374	25	1.82	152	11.06	761	55.39	436	31.73
		Males	2450	1266	24	1.90	142	11.22	708	55.92	392	30.96
		Females	2253	108	1	0.93	10	9.26	53	49.07	44	40.74
79	334190 – Ghola Noapara (CT)	Persons	6210	1935	41	2.12	135	6.98	396	20.47	1363	70.44
		Males	3252	1655	37	2.24	105	6.34	254	15.35	1259	76.07
		Females	2958	280	4	1.43	30	10.71	142	50.71	104	37.14
80	334191 – Usthi (CT)	Persons	6230	1925	90	4.68	249	12.94	137	7.12	1449	75.27
		Males	3173	1650	78	4.73	218	13.21	102	6.18	1252	75.88
		Females	3057	275	12	4.36	31	11.27	35	12.73	197	71.64
81	334192 – Barijpur (CT)	Persons	5536	1760	97	5.51	162	9.20	209	11.88	1292	73.41
		Males	2941	1453	87	5.99	147	10.12	166	11.42	1053	72.47
		Females	2595	307	10	3.26	15	4.89	43	14.01	239	77.85
82	334193 – Uttar Kusum (CT)	Persons	10716	2935	39	1.33	705	24.02	405	13.80	1786	60.85
		Males	5580	2598	34	1.31	651	25.06	290	11.16	1623	62.47
		Females	5136	337	5	1.48	54	16.02	115	34.12	163	48.37
83	334194 – Kalikapota (CT)	Persons	13086	3875	155	4.00	495	12.77	224	5.78	3001	77.45
		Males	6736	3355	139	4.14	457	13.62	187	5.57	2572	76.66
		Females	6350	520	16	3.08	38	7.31	37	7.12	429	82.50
84	334195 – Bamna (CT)	Persons	4517	1601	82	5.12	467	29.17	115	7.18	937	58.53
		Males	2334	1249	56	4.48	264	21.14	96	7.69	833	66.69
		Females	2183	352	26	7.39	203	57.67	19	5.40	104	29.55
85	334325 – Hasimnagar (CT)	Persons	5267	1908	40	2.10	373	19.55	329	17.24	1166	61.11
		Males	2689	1559	39	2.50	351	22.51	152	9.75	1017	65.23
		Females	2578	349	1	0.29	22	6.30	177	50.72	149	42.69
86	334326 – Baneshwarpur (CT)	Persons	4741	1633	82	5.02	276	16.90	275	16.84	1000	61.24
		Males	2423	1387	81	5.84	252	18.17	169	12.18	885	63.81
		Females	2318	246	1	0.41	24	9.76	106	43.09	115	46.75
87	334327 – Chandpala Anantapathpur (CT)	Persons	5286	1818	123	6.77	713	39.22	96	5.28	886	48.73
		Males	2711	1675	106	6.33	691	41.25	74	4.42	804	48.00
		Females	2575	143	17	11.89	22	15.38	22	15.38	82	57.34
88	334328 – Fatepur (CT)	Persons	8105	2848	128	4.49	543	19.07	232	8.15	1945	68.29
		Males	4117	2451	118	4.81	521	21.26	167	6.81	1645	67.12
		Females	3988	397	10	2.52	22	5.54	65	16.37	300	75.57
89	334397 – Masat (CT)	Persons	5839	2009	46	2.29	320	15.93	222	11.05	1421	70.73
		Males	2984	1650	39	2.36	291	17.64	128	7.76	1192	72.24
		Females	2855	359	7	1.95	29	8.08	94	26.18	229	63.79
90	334398 – Sangrampur (CT)	Persons	5664	1851	38	2.05	313	16.91	137	7.40	1363	73.64
		Males	2896	1492	33	2.21	259	17.36	106	7.10	1094	73.32
		Females	2768	359	5	1.39	54	15.04	31	8.64	269	74.93
91	334399 – Mohanpur (CT)	Persons	4845	1478	21	1.42	243	16.44	209	14.14	1005	68.00
		Males	2502	1286	18	1.40	242	18.82	105	8.16	921	71.62
		Females	2343	192	3	1.56	1	0.52	104	54.17	84	43.75
92	334400 – Durganagar (CT)	Persons	4658	1683	50	2.97	257	15.27	27	1.60	1349	80.15
		Males	2403	1476	41	2.78	247	16.73	15	1.02	1173	79.47
		Females	2255	207	9	4.35	10	4.83	12	5.80	176	85.02
93	334491 – Patdaha (CT)	Persons	4993	1623	55	3.39	359	22.12	72	4.44	1137	70.06
		Males	2552	1428	54	3.78	352	24.65	49	3.43	973	68.14
		Females	2441	195	1	0.51	7	3.59	23	11.79	164	84.10
94	334672 – Berandari Bagaria (CT)	Persons	10748	3679	49	1.33	692	18.81	585	15.90	2353	63.96
		Males	5462	2941	41	1.39	671	22.82	205	6.97	2024	68.82
		Females	5286	738	8	1.08	21	2.85	380	51.49	329	44.58

95	334673 – Dhola (CT)	Persons	5804	1476	27	1.83	793	53.73	113	7.66	543	36.79
		Males	2952	1358	26	1.91	781	57.51	94	6.92	457	33.65
		Females	2852	118	1	0.85	12	10.17	19	16.10	86	72.88
96	334783 – Chandpur (M) (CT)	Persons	6777	1993	157	7.88	670	33.62	110	5.52	1056	52.99
		Males	3533	1814	149	8.21	647	35.67	85	4.69	933	51.43
		Females	3244	179	8	4.47	23	12.85	25	13.97	123	68.72
97	334784 – Bangsidharpur (M) (P) (CT)	Persons	5218	1477	36	2.44	502	33.99	23	1.56	916	62.02
		Males	2704	1373	35	2.55	486	35.40	11	0.80	841	61.25
		Females	2514	104	1	0.96	16	15.38	12	11.54	75	72.12
98	334785 – Purba Bishnupur (M) (CT)	Persons	13060	4096	163	3.98	987	24.10	204	4.98	2742	66.94
		Males	6660	3517	143	4.07	945	26.87	137	3.90	2292	65.17
		Females	6400	579	20	3.45	42	7.25	67	11.57	450	77.72
99	334881 – Purba Ranaghat (CT)	Persons	5207	1515	242	15.97	401	26.47	83	5.48	789	52.08
		Males	2705	1373	238	17.33	385	28.04	51	3.71	699	50.91
		Females	2502	142	4	2.82	16	11.27	32	22.54	90	63.38
100	334882 – Lalpur (CT)	Persons	4691	1301	38	2.92	109	8.38	101	7.76	1053	80.94
		Males	2436	1169	36	3.08	105	8.98	84	7.19	944	80.75
		Females	2255	132	2	1.52	4	3.03	17	12.88	109	82.58
101	334883 – Krishna Chandrapur (CT)	Persons	8146	3026	241	7.96	412	13.62	299	9.88	2074	68.54
		Males	4269	2302	222	9.64	395	17.16	201	8.73	1484	64.47
		Females	3877	724	19	2.62	17	2.35	98	13.54	590	81.49
102	334884 – Mathurapur (CT)	Persons	7797	2775	157	5.66	720	25.95	267	9.62	1631	58.77
		Males	3970	2287	139	6.08	697	30.48	153	6.69	1298	56.76
		Females	3827	488	18	3.69	23	4.71	114	23.36	333	68.24
103	334952 – Raynagar (CT)	Persons	5593	1787	100	5.60	371	20.76	128	7.16	1188	66.48
		Males	2811	1488	95	6.38	302	20.30	72	4.84	1019	68.48
		Females	2782	299	5	1.67	69	23.08	56	18.73	169	56.52
104	334953 – Kalikapur Barasat (CT)	Persons	6104	2109	34	1.61	185	8.77	11	0.52	1879	89.09
		Males	3103	1801	31	1.72	175	9.72	9	0.50	1586	88.06
		Females	3001	308	3	0.97	10	3.25	2	0.65	293	95.13
105	334954 – Baharu (CT)	Persons	16155	5710	546	9.56	797	13.96	149	2.61	4218	73.87
		Males	8319	4600	495	10.76	585	12.72	69	1.50	3451	75.02
		Females	7836	1110	51	4.59	212	19.10	80	7.21	767	69.10
106	334955 – Uttarparanij (CT)	Persons	6810	2396	120	5.01	303	12.65	233	9.72	1740	72.62
		Males	3491	1889	101	5.35	239	12.65	89	4.71	1460	77.29
		Females	3319	507	19	3.75	64	12.62	144	28.40	280	55.23
107	334956 – Alipur (CT)	Persons	5937	1941	147	7.57	302	15.56	121	6.23	1371	70.63
		Males	2938	1565	132	8.43	232	14.82	48	3.07	1153	73.67
		Females	2999	376	15	3.99	70	18.62	73	19.41	218	57.98
108	334957 – Uttar Durgapur (CT)	Persons	5723	2011	33	1.64	86	4.28	92	4.57	1800	89.51
		Males	2937	1641	22	1.34	79	4.81	58	3.53	1482	90.31
		Females	2786	370	11	2.97	7	1.89	34	9.19	318	85.95
109	335005 – Nimpith (CT)	Persons	8014	3085	78	2.53	177	5.74	300	9.72	2530	82.01
		Males	4069	2347	64	2.73	165	7.03	149	6.35	1969	83.89
		Females	3945	738	14	1.90	12	1.63	151	20.46	561	76.02
110	335006 – Tulshighata (CT)	Persons	4366	1468	106	7.22	203	13.83	202	13.76	957	65.19
		Males	2244	1273	104	8.17	196	15.40	150	11.78	823	64.65
		Females	2122	195	2	1.03	7	3.59	52	26.67	134	68.72
111	335119 – Basanti (CT)	Persons	6625	2568	167	6.50	174	6.78	147	5.72	2080	81.00
		Males	3447	1847	154	8.34	149	8.07	65	3.52	1479	80.08
		Females	3178	721	13	1.80	25	3.47	82	11.37	601	83.36
112	801743 – Maheshitala (M)	Persons	448317	163035	1104	0.68	659	0.40	18857	11.57	142415	87.35
		Males	229693	136233	549	0.40	472	0.35	14808	10.87	120404	88.38
		Females	218624	26802	555	2.07	187	0.70	4049	15.11	22011	82.12
113	801744 – Budge Budge (M)	Persons	76837	26065	137	0.53	146	0.56	618	2.37	25164	96.54
		Males	39510	22669	69	0.30	124	0.55	355	1.57	22121	97.58
		Females	37327	3396	68	2.00	22	0.65	263	7.74	3043	89.61
114	801745 – Pujali (M)	Persons	37047	13471	169	1.25	253	1.88	841	6.24	12208	90.62
		Males	18940	10990	62	0.56	244	2.22	591	5.38	10093	91.84
		Females	18107	2481	107	4.31	9	0.36	250	10.08	2115	85.25
115	801746 – Rajpur Sonarpur (M)	Persons	424368	166329	1373	0.83	1663	1.00	5650	3.40	157643	94.78
		Males	215405	126603	807	0.64	1262	1.00	3299	2.61	121235	95.76
		Females	208963	39726	566	1.42	401	1.01	2351	5.92	36408	91.65
116	801747 – Baruipur (M)	Persons	53128	19276	214	1.11	124	0.64	341	1.77	18597	96.48
		Males	26718	15143	105	0.69	96	0.63	249	1.64	14693	97.03
		Females	26410	4133	109	2.64	28	0.68	92	2.23	3904	94.46
117	801748 – Diamond Harbour (M)	Persons	41802	14808	172	1.16	314	2.12	337	2.28	13985	94.44
		Males	21050	11976	133	1.11	297	2.48	220	1.84	11326	94.57
		Females	20752	2832	39	1.38	17	0.60	117	4.13	2659	93.89

118	801749 – Jaynagar Mazilpur (M)	Persons	25922	9074	251	2.77	153	1.69	259	2.85	8411	92.69
		Males	13234	7387	113	1.53	138	1.87	128	1.73	7008	94.87
		Females	12688	1687	138	8.18	15	0.89	131	7.77	1403	83.17
District (Urban) :		Persons	2087773	759889	15125	1.99	42048	5.53	60151	7.92	642565	84.56
South Twenty Four		Males	1064559	612440	11779	1.92	36436	5.95	40098	6.55	524127	85.58
Parganas (343)		Females	1023214	147449	3346	2.27	5612	3.81	20053	13.60	118438	80.32

Table 35 above shows distribution of workers by sex in urban areas of the district, engaged in four major economic activities. For the urban part of the district, majority of the workers are engaged as Other workers (84.56 per cent), followed by Household industry workers (7.92 per cent), Agricultural labourers (5.53 per cent) and only 1.99 per cent are Cultivators. Sex wise analysis also reveals that highest proportion of male workers is registered as Other workers (85.58) followed by a small proportion of Household industry workers (6.55). For female workers also the same trend is observed. The percentage of female workers engaged as Other workers is 80.32 followed by Household industry workers (13.60 per cent).

Different categories of workers distributed in different towns shows highest percentage of Other workers is found in Joka (CT) (96.90) and the lowest in Uttar Bishnupur (CT) (31.73 per cent). For Household industry workers, highest percentage is shown in Uttar Bishnupur (CT) (55.39) and the lowest in Kalikapur Barasat (CT) with a percentage of 0.52. In case of Agricultural labourers, Dhola (CT) registered with the highest proportion (53.73) and Maheshtala Municipality with the lowest proportion (0.40). Under the Cultivators category, Purba Ranaghat (CT) (15.97 per cent) holds the top position and Bora Gagangohalia (CT) returned the lowest position (0.46 per cent).

Sex-wise analysis shows that highest percentage of male Cultivators is reported from Purba Ranaghat (CT) with 17.33 and the lowest is found in Budge Budge Municipality with 0.30. The highest and lowest percentage of female Cultivators is reported by Gobindapur (CT) (14.12) and Hasimnagar (CT) (0.29) respectively. In case of Agricultural labourers, the highest percentage of male and female are registered in Dhola (CT) (57.51) and Bamna (CT) (57.67) respectively, while for the same the lowest for male (0.35) is found in Maheshtala Municipality and for female (0.36) it is recorded in Pujali Municipality. The highest percentage of male and female Household industry workers are found in Uttar Bishnupur (CT) (55.92) and Nadabhanga (CT) (62.88) respectively, while for the same the lowest for both male (0.50) and female (0.65) are recorded in Kalikapur Barasat (CT). The highest percentage of male and female Other workers are observed in Joka (CT) (97.77) and Kalikapur Barasat (CT) (95.13) respectively. The lowest percentage of male Other workers are found in Uttar Bishnupur (CT) with 30.96, while for the same female is in Bamna (CT) with 29.55.

**Brief Analysis of Inset Tables based on
Village Directory and Town Directory Data, 2011
(Inset Tables 36-45)**

One of the important features of Indian Census is tabulation of village wise amenities data. Such information included in this volume is basically of non-Census in nature. Nevertheless, they have great importance in getting an in-depth view of the existing infrastructural facilities and status of availability of different amenities in the villages of the district and can be used as an important input in future development planning of the district.

Table 36 : Distribution of Villages according to Availability of different Amenities, 2011

Sl. No.	Name of C.D. Block	Number of inhabited villages	Type of Amenity available				
			Education*	Medical^	Drinking Water	Post Office #	Telephone **
1	2	3	4	5	6	7	8
1	0259 - Thakurpukur Mahestola	33	32 (96.97)	24 (72.73)	32 (96.97)	4 (12.12)	33 (100.00)
2	0260 - Budge Budge-I	13	13 (100.00)	12 (92.31)	13 (100.00)	1 (7.69)	13 (100.00)
3	0261 - Budge Budge-II	61	59 (96.72)	51 (83.61)	53 (86.89)	17 (27.87)	58 (95.08)
4	0262 - Bishnupur-I	84	81 (96.43)	55 (65.48)	83 (98.81)	19 (22.62)	78 (92.86)
5	0263 - Bishnupur-II	52	50 (96.15)	33 (63.46)	51 (98.08)	13 (25.00)	48 (92.31)
6	0264 - Sonarpur	65	63 (96.92)	44 (67.69)	61 (93.85)	7 (10.77)	64 (98.46)
7	0265 - Bhangar-I	80	78 (97.50)	62 (77.50)	80 (100.00)	13 (16.25)	67 (83.75)
8	0266 - Bhangar-II	60	59 (98.33)	50 (83.33)	60 (100.00)	21 (35.00)	59 (98.33)
9	0267 - Canning-I	53	52 (98.11)	46 (86.79)	53 (100.00)	15 (28.30)	46 (86.79)
10	0268 - Canning-II	61	54 (88.52)	35 (57.38)	61 (100.00)	20 (32.79)	57 (93.44)
11	0269 - Baruipur	122	118 (96.72)	84 (68.85)	122 (100.00)	28 (22.95)	116 (95.08)
12	0270 - Magrahat-II	78	77 (98.72)	66 (84.62)	78 (100.00)	15 (19.23)	75 (96.15)
13	0271 - Magrahat-I	78	75 (96.15)	47 (60.26)	78 (100.00)	25 (32.05)	73 (93.59)
14	0272 - Falta	129	124 (96.12)	91 (70.54)	128 (99.22)	22 (17.05)	129 (100.00)
15	0273 - Diamond Harbour-I	67	64 (95.52)	33 (49.25)	67 (100.00)	14 (20.90)	60 (89.55)
16	0274 - Diamond Harbour-II	89	89 (100.00)	63 (70.79)	89 (100.00)	20 (22.47)	86 (96.63)
17	0275 - Kulpi	172	151 (87.79)	74 (43.02)	171 (99.42)	31 (18.02)	141 (81.98)
18	0276 - Mandirbazar	110	99 (90.00)	69 (62.73)	106 (96.36)	31 (28.18)	99 (90.00)
19	0277 - Mathurapur-I	91	83 (91.21)	40 (43.96)	89 (97.80)	30 (32.97)	82 (90.11)
20	0278 - Jaynagar-I	65	60 (92.31)	49 (75.38)	65 (100.00)	17 (26.15)	57 (87.69)
21	0279 - Jaynagar-II	47	45 (95.74)	31 (65.96)	47 (100.00)	20 (42.55)	45 (95.74)
22	0280 - Kultali	43	42 (97.67)	36 (83.72)	42 (97.67)	21 (48.84)	34 (79.07)
23	0281 - Basanti	64	63 (98.44)	51 (79.69)	64 (100.00)	33 (51.56)	60 (93.75)
24	0282 - Gosaba	50	50 (100.00)	48 (96.00)	50 (100.00)	34 (68.00)	42 (84.00)
25	0283 - Mathurapur-II	27	27 (100.00)	26 (96.30)	27 (100.00)	20 (74.07)	21 (77.78)
26	0284 - Kakdwip	39	39 (100.00)	37 (94.87)	38 (97.44)	25 (64.10)	35 (89.74)
27	0285 - Sagar	42	42 (100.00)	39 (92.86)	39 (92.86)	31 (73.81)	36 (85.71)
28	0286 - Namkhana	34	34 (100.00)	30 (88.24)	34 (100.00)	20 (58.82)	30 (88.24)
29	0287 - Patharpratima	87	87 (100.00)	81 (93.10)	86 (98.85)	46 (52.87)	82 (94.25)
Total :		1996	1910 (95.69)	1407 (70.49)	1967 (98.55)	613 (30.71)	1826 (91.48)

Sl. No.	Name of C.D. Block	Number of inhabited villages	Type of Amenity available (contd...)				
			Transport Communications §	Banks®	Agricultural Credit Societies	Approach by Pucca Road	Power Supply
1	2	3	9	10	11	12	13
1	0259 - Thakurpukur Mahestola	33	12 (36.36)	5 (15.15)	1 (3.03)	20 (60.61)	33 (100.00)
2	0260 - Budge Budge-I	13	1 (7.69)	0 (0.00)	0 (0.00)	7 (53.85)	13 (100.00)
3	0261 - Budge Budge-II	61	28 (45.90)	4 (6.56)	0 (0.00)	28 (45.90)	61 (100.00)
4	0262 - Bishnupur-I	84	25 (29.76)	4 (4.76)	1 (1.19)	48 (57.14)	84 (100.00)
5	0263 - Bishnupur-II	52	19 (36.54)	6 (11.54)	3 (5.77)	27 (51.92)	52 (100.00)
6	0264 - Sonarpur	65	17 (26.15)	5 (7.69)	2 (3.08)	50 (76.92)	65 (100.00)
7	0265 - Bhangar-I	80	29 (36.25)	13 (16.25)	6 (7.50)	33 (41.25)	80 (100.00)

8	0266 - Bhangar-II	60	24 (40.00)	6 (10.00)	1 (1.67)	41 (68.33)	60 (100.00)
9	0267 - Canning-I	53	15 (28.30)	4 (7.55)	1 (1.89)	12 (22.64)	53 (100.00)
10	0268 - Canning-II	61	10 (16.39)	2 (3.28)	0 (0.00)	25 (40.98)	61 (100.00)
11	0269 - Baruipur	122	29 (23.77)	7 (5.74)	0 (0.00)	74 (60.66)	122 (100.00)
12	0270 - Magrahat-II	78	22 (28.21)	5 (6.41)	4 (5.13)	33 (42.31)	78 (100.00)
13	0271 - Magrahat-I	78	34 (43.59)	7 (8.97)	3 (3.85)	25 (32.05)	78 (100.00)
14	0272 - Falta	129	44 (34.11)	7 (5.43)	2 (1.55)	31 (24.03)	129 (100.00)
15	0273 - Diamond Harbour-I	67	25 (37.31)	3 (4.48)	2 (2.99)	36 (53.73)	67 (100.00)
16	0274 - Diamond Harbour-II	89	46 (51.69)	7 (7.87)	3 (3.37)	26 (29.21)	89 (100.00)
17	0275 - Kulpi	172	64 (37.21)	10 (5.81)	4 (2.33)	38 (22.09)	172 (100.00)
18	0276 - Mandirbazar	110	30 (27.27)	3 (2.73)	8 (7.27)	35 (31.82)	110 (100.00)
19	0277 - Mathurapur-I	91	14 (15.38)	5 (5.49)	2 (2.20)	34 (37.36)	91 (100.00)
20	0278 - Jaynagar-I	65	27 (41.54)	5 (7.69)	2 (3.08)	38 (58.46)	65 (100.00)
21	0279 - Jaynagar-II	47	15 (31.91)	5 (10.64)	1 (2.13)	8 (17.02)	47 (100.00)
22	0280 - Kultali	43	20 (46.51)	8 (18.60)	5 (11.63)	19 (44.19)	43 (100.00)
23	0281 - Basanti	64	35 (54.69)	9 (14.06)	6 (9.38)	32 (50.00)	64 (100.00)
24	0282 - Gosaba	50	35 (70)	12 (24.00)	4 (8.00)	8 (16.00)	50 (100.00)
25	0283 - Mathurapur-II	27	16 (59.26)	5 (18.52)	9 (33.33)	19 (70.37)	27 (100.00)
26	0284 - Kakdwip	39	24 (61.54)	8 (20.51)	3 (7.69)	13 (33.33)	39 (100.00)
27	0285 - Sagar	42	22 (52.38)	7 (16.67)	7 (16.67)	12 (28.57)	42 (100.00)
28	0286 - Namkhana	34	17 (50.00)	9 (26.47)	7 (20.59)	12 (35.29)	34 (100.00)
29	0287 - Patharpratima	87	26 (29.89)	11 (12.64)	7 (8.05)	13 (14.94)	87 (100.00)
Total :		1996	725 (36.32)	182 (9.12)	94 (4.71)	797 (39.93)	1996 (100.00)

Note :

- * Education includes all education facilities.
- ^ Medical includes all medical facilities.
- # Post office includes post office, telegraph office and Post and telegraph office.
- \$ Transport communication includes bus service, rail facility and navigable waterways.
- @ Bank includes Commercial Bank and Co-operative Bank.
- ** Telephone includes Telephone, PCO and Mobile.

Table 36 shows the C.D. Block wise availability of facilities of education, medical, drinking water, post office, telephone, transport communications, banks, agricultural credit societies, approach by pucca road and power supply in the villages. The facility for education 95.69 per cent, for medical 70.49 per cent, for drinking water 98.55 per cent, for post office 30.71 per cent, for telephone 91.48 per cent, for transport communication 36.32 per cent, for bank 9.12 per cent, for agricultural credit societies 4.71 per cent, approach by pucca road 39.93 per cent and for power supply cent percent are available in the inhabited villages of South Twenty Four Parganas district.

It is observed from the Table that among the C.D. Blocks education facility is cent percent available in 8 C.D. Blocks viz. Budge Budge-I C.D. Block, Diamond Harbour-II C.D. Block, Gosaba C.D. Block, Mathurapur-II C.D. Block, Kakdwip C.D. Block, Sagar C.D. Block, Namkhana C.D. Block and Patharpratima C.D. Block and the least available C.D. Block is Kulpi by 87.79 per cent villages, medical facility is served most at Mathurapur-II C.D. Block in 96.30 per cent villages and least served at Kulpi C.D. Block by 43.02 per cent, drinking water facility is cent percent reachable in the villages of sixteen C.D. Blocks out of twenty nine C.D. Blocks and among the rest C.D. Blocks it is ranging from 86.89 per cent of villages of Budge Budge –II C.D. Block to 99.42 per cent of villages of Kulpi C.D. Block. Post office facility is ranging from 7.69 per cent (Budge Budge-I C.D. Block) to 74.07 per cent (Mathurapur-II C.D. Block) showing a wide disparity, in case of telephone facility, in 77.78 per cent of villages in Mathurapur-II C.D. Block recorded the least availability and in cent percent villages under Thakurpukur Mahestola C.D. Block, Budge Budge-I C.D. Block and Falta C.D. Block availing the facility, transport communications network is spread over mostly in Gosaba C.D. Block among 70.00 per cent of villages compared to the least percentage (7.69 per cent) in Budge Budge-I C.D. Block, the most served C.D. Block having banking facility is Namkhana (26.47 per cent of villages), whereas no villages in Budge Budge-I C.D. Block have banking facility, agricultural credit societies facility is not available in any villages of Budge Budge-I C.D. Block, Budge Budge-II C.D. Block, Canning-II C.D. Block and

Baruipur C.D. Block otherwise the facility is ranging from 1.19 per cent of villages of Bishnupur-I C.D. Block to 33.33 per cent of villages of Mathurapur-II C.D. Block, the proportion of villages connected by pucca road is highest in Sonarpur C.D. Block by 76.92 per cent and that is lowest in Patharpratima C.D. Block by 14.94 per cent and in case of power supply facility, it is best available in the district showing the availability in cent percent of villages in all the C.D. Blocks.

Table 37 : Number and Percentage of Rural population served by Different Amenities, 2011

Sl. No.	Name of C.D. Block	Total population of inhabited villages	Type of amenity available				
			Education*	Medical [^]	Drinking water	Post office #	Telephone **
1	2	3	4	5	6	7	8
1	0259 - Thakurpukur Mahestola	90180	89607 (99.36)	72615 (80.52)	89607 (99.36)	19042 (21.12)	90180 (100.00)
2	0260 - Budge Budge-I	29573	29573 (100.00)	28380 (95.97)	29573 (100.00)	2958 (10.00)	29573 (100.00)
3	0261 - Budge Budge-II	135254	133865 (98.97)	119629 (88.45)	118800 (87.83)	51393 (38.00)	127929 (94.58)
4	0262 - Bishnupur-I	204385	200742 (98.22)	157342 (76.98)	203668 (99.65)	85591 (41.88)	193230 (94.54)
5	0263 - Bishnupur-II	138979	137468 (98.91)	101922 (73.34)	137099 (98.65)	41272 (29.70)	123677 (88.99)
6	0264 - Sonarpur	175713	171727 (97.73)	127833 (72.75)	166745 (94.90)	33440 (19.03)	171253 (97.46)
7	0265 - Bhangar-I	228528	224569 (98.27)	188647 (82.55)	228528 (100.00)	66534 (29.11)	199620 (87.35)
8	0266 - Bhangar-II	246708	246051 (99.73)	223870 (90.74)	246708 (100.00)	109919 (44.55)	241733 (97.98)
9	0267 - Canning-I	181508	180564 (99.48)	162881 (89.74)	181508 (100.00)	64453 (35.51)	156165 (86.04)
10	0268 - Canning-II	241331	236344 (97.93)	185190 (76.74)	241331 (100.00)	150821 (62.50)	226360 (93.80)
11	0269 - Baruipur	315807	313829 (99.37)	253079 (80.14)	315807 (100.00)	135467 (42.90)	305469 (96.73)
12	0270 - Magrahat-II	218504	218049 (99.79)	198167 (90.69)	218504 (100.00)	69426 (31.77)	214273 (98.06)
13	0271 - Magrahat-I	203837	200739 (98.48)	146553 (71.90)	203837 (100.00)	89310 (43.81)	195023 (95.68)
14	0272 - Falta	226162	224085 (99.08)	183406 (81.09)	224238 (99.15)	60224 (26.63)	226162 (100.00)
15	0273 - Diamond Harbour-I	135160	132719 (98.19)	84294 (62.37)	135160 (100.00)	46915 (34.71)	120847 (89.41)
16	0274 - Diamond Harbour-II	185808	185808 (100.00)	150808 (81.16)	185808 (100.00)	61846 (33.28)	179365 (96.53)
17	0275 - Kulpi	266645	260439 (97.67)	164413 (61.66)	266602 (99.98)	102457 (38.42)	231679 (86.89)
18	0276 - Mandirbazar	188995	182837 (96.74)	144476 (76.44)	184822 (97.79)	84305 (44.61)	166163 (87.92)
19	0277 - Mathurapur-I	169263	166263 (98.23)	117137 (69.20)	168814 (99.73)	105267 (62.19)	156088 (92.22)
20	0278 - Jaynagar-I	216829	213289 (98.37)	190734 (87.97)	216829 (100.00)	100290 (46.25)	196907 (90.81)
21	0279 - Jaynagar-II	239784	238915 (99.64)	176218 (73.49)	239784 (100.00)	167025 (69.66)	235279 (98.12)
22	0280 - Kultali	229053	228042 (99.56)	214075 (93.46)	223023 (97.37)	149397 (65.22)	196591 (85.83)
23	0281 - Basanti	330092	329368 (99.78)	277866 (84.18)	330092 (100.00)	228256 (69.15)	315386 (95.54)
24	0282 - Gosaba	246598	246598 (100.00)	241057 (97.75)	246598 (100.00)	167842 (68.06)	202733 (82.21)
25	0283 - Mathurapur-II	220839	220839 (100.00)	218975 (99.16)	220839 (100.00)	200754 (90.91)	184181 (83.40)
26	0284 - Kakdwip	281963	281963 (100.00)	278354 (98.72)	274112 (97.22)	189863 (67.34)	262272 (93.02)
27	0285 - Sagar	212037	212037 (100.00)	205076 (96.72)	197692 (93.23)	177676 (83.79)	181585 (85.64)
28	0286 - Namkhana	182830	182830 (100.00)	168803 (92.33)	182830 (100.00)	112259 (61.40)	163975 (89.69)
29	0287 - Patharpratima	331823	331823 (100.00)	320371 (96.55)	327094 (98.57)	222180 (66.96)	319160 (96.18)
Total :		6074188	6020982 (99.12)	5102171 (84.00)	6006052 (98.88)	3096182 (50.97)	5612858 (92.41)

Sl. No.	Name of C.D. Block	Total population of inhabited villages	Type of amenity available (contd...)				
			Transport communications ^s	Banks ^o	Agricultural credit societies	Approach by pucca road	Power supply
1	2	3	9	10	11	12	13
1	0259 - Thakurpukur Mahestola	90180	41088 (45.56)	25567 (28.35)	1056 (1.17)	64059 (71.03)	90180 (100.00)
2	0260 - Budge Budge-I	29573	2958 (10.00)	0 (0.00)	0 (0.00)	17386 (58.79)	29573 (100.00)
3	0261 - Budge Budge-II	135254	78918 (58.35)	13442 (9.94)	0 (0.00)	70293 (51.97)	135254 (100.00)
4	0262 - Bishnupur-I	204385	82640 (40.43)	10306 (5.04)	3100 (1.52)	133249 (65.20)	204385 (100.00)
5	0263 - Bishnupur-II	138979	60963 (43.86)	15538 (11.18)	12554 (9.03)	69844 (50.26)	138979 (100.00)
6	0264 - Sonarpur	175713	41906 (23.85)	16960 (9.65)	3776 (2.15)	136133 (77.47)	175713 (100.00)
7	0265 - Bhangar-I	228528	95167 (41.64)	61526 (26.92)	23230 (10.17)	110332 (48.28)	228528 (100.00)
8	0266 - Bhangar-II	246708	111863 (45.34)	33139 (13.43)	5770 (2.34)	167000 (67.69)	246708 (100.00)
9	0267 - Canning-I	181508	62329 (34.34)	18689 (10.30)	5546 (3.06)	42429 (23.38)	181508 (100.00)
10	0268 - Canning-II	241331	67505 (27.97)	16256 (6.74)	0 (0.00)	141889 (58.79)	241331 (100.00)
11	0269 - Baruipur	315807	91055 (28.83)	35701 (11.30)	0 (0.00)	212387 (67.25)	315807 (100.00)
12	0270 - Magrahat-II	218504	95748 (43.82)	17929 (8.21)	6162 (2.82)	115118 (52.68)	218504 (100.00)
13	0271 - Magrahat-I	203837	94385 (46.30)	29718 (14.58)	9637 (4.73)	52891 (25.95)	203837 (100.00)
14	0272 - Falta	226162	87856 (38.85)	17044 (7.54)	3928 (1.74)	64634 (28.58)	226162 (100.00)
15	0273 - Diamond Harbour-I	135160	45302 (33.52)	7683 (5.68)	5250 (3.88)	78247 (57.89)	135160 (100.00)
16	0274 - Diamond Harbour-II	185808	124514 (67.01)	24336 (13.10)	10392 (5.59)	80350 (43.24)	185808 (100.00)
17	0275 - Kulpi	266645	120696 (45.26)	33226 (12.46)	11531 (4.32)	105041 (39.39)	266645 (100.00)
18	0276 - Mandirbazar	188995	51818 (27.42)	8103 (4.29)	23823 (12.61)	84703 (44.82)	188995 (100.00)

19	0277 - Mathurapur-I	169263	28726 (16.97)	19505 (11.52)	6251 (3.69)	91678 (54.16)	169263 (100.00)
20	0278 - Jaynagar-I	216829	89449 (41.25)	19035 (8.78)	7633 (3.52)	118355 (54.58)	216829 (100.00)
21	0279 - Jaynagar-II	239784	101111 (42.17)	54705 (22.81)	5290 (2.21)	43098 (17.97)	239784 (100.00)
22	0280 - Kultali	229053	130828 (57.12)	64819 (28.30)	39233 (17.13)	135569 (59.19)	229053 (100.00)
23	0281 - Basanti	330092	183847 (55.70)	42266 (12.80)	35351 (10.71)	178342 (54.03)	330092 (100.00)
24	0282 - Gosaba	246598	175311 (71.09)	61065 (24.76)	25015 (10.14)	26217 (10.63)	246598 (100.00)
25	0283 - Mathurapur-II	220839	153376 (69.45)	59638 (27.01)	61202 (27.71)	186654 (84.52)	220839 (100.00)
26	0284 - Kakdwip	281963	194645 (69.03)	93312 (33.09)	25421 (9.02)	113016 (40.08)	281963 (100.00)
27	0285 - Sagar	212037	119758 (56.48)	45848 (21.62)	40830 (19.26)	69759 (32.90)	212037 (100.00)
28	0286 - Namkhana	182830	105045 (57.46)	59408 (32.49)	51266 (28.04)	69748 (38.15)	182830 (100.00)
29	0287 - Patharpratima	331823	103160 (31.09)	55442 (16.71)	29575 (8.91)	40946 (12.34)	331823 (100.00)
Total :		6074188	2741967 (45.14)	960206 (15.81)	452822 (7.45)	2819367 (46.42)	6074188 (100.00)

Note :

- * Education includes all education facilities.
- ^ Medical includes all medical facilities.
- # Post office includes post office, telegraph office and Post and telegraph office.
- \$ Transport communication includes bus service, rail facility and navigable waterways.
- @ Bank includes Commercial Bank and Co-operative Bank.
- ** Telephone includes Telephone, PCO and Mobile.

Table 37 shows the C.D. Block wise availability of facilities of education, medical, drinking water, post office, telephone, transport communications, banks, agricultural credit societies, approach by pucca road and power supply among the rural population. The facility for education is availed by 99.12 per cent population, for medical it is served by 84.00 per cent of population, drinking water is availed to 98.88 per cent, post office to 50.97 per cent, telephone facility is availed by 92.41 per cent, transport communication to 45.14 per cent, for bank it is to 15.81 per cent, for agricultural credit societies it is availed by 7.45 per cent, approaches by pucca road to 46.42 per cent and for power supply it is served to cent per cent rural population of South Twenty Four Parganas district.

C.D. Block wise data shows that education facility is ranging from 96.74 per cent (Mandirbazar C.D. Block) to cent per cent in 8 C.D. Blocks viz. Budge Budge-I C.D. Block, Diamond Harbour-II C.D. Block, Gosaba C.D. Block, Mathurapur-II C.D. Block, Kakdwip C.D. Block, Sagar C.D. Block, Namkhana C.D. Block and Patharpratima C.D. Block, medical facility is ranging from 61.66 per cent (Kulpi C.D. Block) to 99.16 per cent (Mathurapur-II C.D. Block) showing a wide disparity, drinking water facility is cent percent reachable to all population of sixteen C.D. Blocks out of twenty nine C.D. Blocks and in rest of the C.D. Blocks it is ranging from 87.83 per cent (Budge Budge-II C.D. Block) to 99.98 per cent (Kulpi C.D. Block). Post office facility is ranging from 10.00 per cent (Budge Budge-I C.D. Block) to 90.91 per cent (Mathurapur-II C.D. Block) also showing a very wide disparity, in telephone facility it ranges from 82.21 per cent (Gosaba C.D. Block) to cent percent in three C.D. Blocks (Thakurpukur Mahestola C.D. Block, Budge Budge-I C.D. Block and Falta C.D. Block), transport communications facility is ranging from 10.00 per cent (Budge Budge-I C.D. Block) to 71.09 per cent (Gosaba C.D. Block), bank facility is ranging from 4.29 per cent (Mandirbazar C.D. Block) to 33.09 per cent (Kakdwip C.D. Block) but in Budge Budge-I C.D. Block no person availed the bank facility, in agricultural credit society facility in four C.D. Blocks this facility is unavailable and among the rest C.D. Blocks it ranging from 1.17 per cent (Thakurpukur Maheshtola C.D. Block) to 28.04 per cent (Namkhana C.D. Block) also showing wide disparity, in approach by pucca road facility only the minimum range 10.63 per cent in Gosaba C.D. Block and the maximum range with 84.52 per cent in Mathurapur-II C.D. Block have a wide disparity and in case of power supply facility, it is best available in the district showing the cent percent in all the C.D. Block is availed by the rural inhabitants of the district.

Table 38 : Distribution of Villages not having certain Amenities, arranged by Distance Ranges from the Places where these are Available, 2011

Village not having the amenity of	Distance range of place from the villages where the amenity is available				Total (Col. 2-4)
	Less than 5 kilometres	5-10 kilometres	10+ kilometres		
1	2	3	4	5	
1. Education :					
(a) Primary School	94	3	2		99
(b) Middle School	1027	131	27		1185
(c) Degree College	905	517	515		1937
2. Medical :					
(a) Hospital	1089	327	536		1952
(b) PHC	823	652	437		1912
3. Post Office :	1241	126	16		1383
4. Telephone	127	41	2		170
5. Bus Service	1036	529	1		1566
6. Bank :					
(a) Commercial Bank	1027	511	309		1847
(b) Co-operative Bank	601	576	762		1939
7. Agricultural Credit Societies	0	171	1731		1902

Degree College includes Art, Engineering and Medicine

Hospital includes Allopathic & Alternative Medicine

Post Office includes post office, telegraph office and post & telegraph office

Telephone includes Telephone, PCO and mobiles

Bus includes private and public

Table 38 depicts the distribution of villages of non-availability of amenities and showing the distance range from the nearest place where the respective amenities are available. It is observed that 99 villages in the district have no primary school. Out of which only 94 villages have this facility within 5 kilometres, 3 villages have this facility within 5-10 kilometres and 2 villages have this facility beyond 10 kilometres. In case of middle school facility, there are 1,185 villages not having middle school, out of which the majority (1,027 villages) have this facility within 5 kilometres and out of 1,937 villages not having Degree College, only 905 villages can avail the degree college facility within 5 kilometres distance. In case of non-availability of hospital facility there are 1,952 villages in the district, out of which 1,089 villages can avail this facility within 5 kilometres, 327 villages have to go 5-10 kilometres and 536 have to go beyond 10 kilometres to avail this facility. Out of 1,912 villages which have no primary health centre facility itself, less than 50 per cent villages (823) have to travel upto 5 kilometres to avail this facility as reported, for 652 villages for availing this facility they have to go 5-10 kilometres and for rest 437 villages, they have to move beyond 10 kilometres. There are 1,383 villages which have no post office facility itself, out of which, majority of villages (1,241) can avail this facility within 5 kilometres. In case of telephone facility out of 170 villages where no telephone facility is available, can availed this facility within 5 kilometres by the inhabitants of 127 villages. Out of total villages of South Twenty Four Parganas district there are 1,566 villages where no bus service is available. It has been observed from the above Table that majority of the villages (1,036) can availed the bus service within 5 kilometres from their respective villages. So far as the availability of commercial banking service is concerned 1,847 villages do not have the same and more than the half of these villages (1,027) can avail this facility within 5 kilometres, followed by 511 villages within a distance of 5-10 kilometres. In 1,939 villages of the district have no cooperative banking service and out of these 762 villages can avail this facility beyond 10 kilometres and only 601 villages can avail this facility within 5 kilometres. For agricultural credit societies 1,902 villages have such facility beyond the reach of 5 kilometres, out of which the majority (1,731) villages can avail this facility beyond 10 kilometres.

Table 39 : Distribution of Villages according to the Distance from the Nearest Statutory Town and Availability of Different Amenities, 2011

Distance Range from the nearest Statutory Town (In Kilometres)	Number/ Percentage	Number of Inhabited Villages in each range	Type of amenity available							
			Education*	Medical [^]	Post Office #	Telephone **	Transport Communications \$	Banks @	Agricultural Credit Societies	Approach by Pucca Road
1	2	3	4	5	6	7	8	9	10	11
Less than 5	Number	100	97	80	20	97	36	6	5	54
	Percentage		97.00	80.00	20.00	97.00	36.00	6.00	5.00	54.00
5 – 15	Number	893	854	616	222	836	288	64	27	395
	Percentage		95.63	68.98	24.86	93.62	32.25	7.17	3.02	44.23
16 – 50	Number	792	755	530	265	701	303	81	43	294
	Percentage		95.33	66.92	33.46	88.51	38.26	10.23	5.43	37.12
51+	Number	165	165	152	97	149	78	26	17	36
	Percentage		100.00	92.12	58.79	90.30	47.27	15.76	10.30	21.82
Unspecified	Number	46	39	29	9	43	20	5	2	18
	Percentage		84.78	63.04	19.57	93.48	43.48	10.87	4.35	39.13
Total :	Number	1996	1910	1407	613	1826	725	182	94	797
	Percentage		95.69	70.49	30.71	91.48	36.32	9.12	4.71	39.93

Note :

* Education includes all education facilities.

[^] Medical includes all medical facilities.

Post office includes post office, telegraph office and Post and telegraph office.

\$ Transport communication includes bus service, railway facility and navigable waterways.

@ Bank includes Commercial Bank and Co-operative Bank.

** Telephone includes Telephone, PCO and Mobile.

This Table analyses the distribution of villages according to the distance from the nearest Statutory Towns and availability of eight different amenities (education, medical, post office, telephone, transport communications, banks, agricultural credit societies and approach by pucca road), i.e. simply the urban effect on amenities of rural areas. The Table shows that out of 1,996 inhabited villages 1,910 villages having education facility by 95.69 per cent, 1,407 villages can avail the medical facility by 70.49 per cent, having post office facility itself by 30.71 per cent villages, which is 613 number of villages, telephone facility is highly available in 1,826 villages by 91.48 per cent, transport communications facility is reachable in 725 villages, which is 36.32 per cent out of total inhabited villages in the district. In case of banks, agricultural credit societies and approach by pucca road, these amenities are available respectively in 9.12 per cent, 4.71 per cent and 39.93 per cent villages of the South Twenty Four Parganas district. It is observed from the Table that as the distance range from the nearest Statutory Towns increases from less than 5 km. to 16-50 km. the percentage of villages availing facilities like education, medical, telephone and approach by Pucca Road decreased.

Table 40 : Distribution of Villages according to Population Range and Amenities Available, 2011

Population range	Number/ Percentage	Number of inhabited villages in each range	Type of amenity available									
			Education*	Medical [^]	Drinking water	Post office #	Telephone **	Transport communications \$	Banks@	Agricultural Credit Societies	Approach by pucca road	Power supply
1	2	3	4	5	6	7	8	9	10	11	12	13
1-499	Number	136	93	47	133	9	122	26	3	0	26	136
	Percentage		68.38	34.56	97.79	6.62	89.71	19.12	2.21	0.00	19.12	100.00
500-999	Number	276	251	139	271	25	252	74	4	5	79	276
	Percentage		90.94	50.36	98.19	9.06	91.30	26.81	1.45	1.81	28.62	100.00
1000 - 1999	Number	528	513	319	517	98	480	158	24	16	208	528
	Percentage		97.16	60.42	97.92	18.56	90.91	29.92	4.55	3.03	39.39	100.00
2000 - 4999	Number	738	735	601	731	248	678	296	82	36	339	738
	Percentage		99.59	81.44	99.05	33.60	91.87	40.11	11.11	4.88	45.93	100.00
5000 - 9999	Number	243	243	231	240	169	223	127	47	27	94	243
	Percentage		100.00	95.06	98.77	69.55	91.77	52.26	19.34	11.11	38.68	100.00
10000 +	Number	75	75	70	75	64	71	44	22	10	51	75
	Percentage		100.00	93.33	100.00	85.33	94.67	58.67	29.33	13.33	68.00	100.00
District	Number	1996	1910	1407	1967	613	1826	725	182	94	797	1996
Total :	Percentage		95.69	70.49	98.55	30.71	91.48	36.32	9.12	4.71	39.93	100.00

Note :

- * Education includes all education facilities.
- ^ Medical includes all medical facilities.
- # Post office includes post office, telegraph office and Post and telegraph office.
- \$ Transport communication includes bus service, railway facility and navigable waterways.
- @ Bank includes Commercial Bank and Co-operative Bank.
- ** Telephone includes Telephone, PCO and Mobile.

This Table analyses the distribution of villages according to population range and availability of ten different amenities (education, medical, drinking water, post office, telephone, transport communications, banks, agricultural credit societies, approach by pucca road and power supply), i.e. availability of amenities for different population size classes villages.

This Table shows that the proportion of villages having these amenities increases proportionately as the population size increase. But in few cases this relation is showing exception. For medical facility, it decreases from the population range 5000-9999 to the population range 10000+, in drinking water amenity it slightly declines from the population range 500-999 to the population range 1000-1999 and also from the population range 2000-4999 to the population range 5000-9999, in telephone amenity the percentage declines marginally from the population range of 500-999 to the population range of 1000-1999 and also from the population range 2000-4999 to the population range 5000-9999; for banking facility availability it decreases from population range 1-499 to 500-999 and in case of approaches by pucca road it declines from the population range 2000-4999 to the population range 5000-9999. All villages having population 5000 or more have cent per cent education facilities. Remarkably, all villages have power supply facilities.

Table 41 : Distribution of Villages according to Land Use, 2011

Sl. No.	Name of C.D. Block	Number of inhabited villages	Total area (in Hectares)	Percentage of cultivable area to total area	Percentage of irrigated area to total cultivable area
1	2	3	4	5	6
1	0259 - Thakurpukur Mahestola	33	4260.64	23.02	97.98
2	0260 - Budge Budge-I	13	1067.63	68.14	57.73
3	0261 - Budge Budge-II	61	6169.61	76.95	47.44
4	0262 - Bishnupur-I	84	10829.20	84.43	70.15
5	0263 - Bishnupur-II	52	5464.79	59.43	39.59
6	0264 - Sonarpur	65	10448.59	66.02	48.94
7	0265 - Bhangar-I	80	14849.06	65.74	56.08
8	0266 - Bhangar-II	60	16204.28	62.69	46.71
9	0267 - Canning-I	53	15005.08	68.58	40.89
10	0268 - Canning-II	61	21225.37	80.21	24.43
11	0269 - Baruipur	122	19424.47	76.50	66.80
12	0270 - Magrahat-II	78	11459.09	80.95	67.60
13	0271 - Magrahat-I	78	9862.55	81.80	36.25
14	0272 - Falta	129	12029.01	80.09	59.59
15	0273 - Diamond Harbour-I	67	6310.41	81.26	30.06
16	0274 - Diamond Harbour-II	89	9361.64	84.97	51.23
17	0275 - Kulpi	172	19972.04	86.72	22.56
18	0276 - Mandirbazar	110	10654.84	89.25	35.61
19	0277 - Mathurapur-I	91	13501.72	83.17	6.77
20	0278 - Jaynagar-I	65	11711.86	75.83	22.21
21	0279 - Jaynagar-II	47	18168.64	84.37	25.22
22	0280 - Kultali	43	24330.58	72.67	11.73
23	0281 - Basanti	64	34168.88	70.33	21.49
24	0282 - Gosaba	50	29672.65	78.11	28.05
25	0283 - Mathurapur-II	27	22745.09	96.60	19.23
26	0284 - Kakdwip	39	25273.62	83.04	91.77
27	0285 - Sagar	42	25556.51	58.95	34.02
28	0286 - Namkhana	34	21087.91	84.55	19.41
29	0287 - Patharpratima	87	42974.94	72.54	12.36
Total :		1996	473790.70	76.42	35.17

Note : Cultivable area = irrigated area + unirrigated area

The above Table shows that there are 1,996 inhabited villages spread over twenty nine C.D. Blocks with a total area of 4,73,790.70 hectares. In South Twenty

Four Parganas district a vast majority of the land area is available for cultivation and that constitutes 76.42 per cent of the total land of the district. Irrigation is considered as an important factor for cultivation. As per the Table only 35.17 per cent of the cultivable land is under irrigation. The highest percentage of cultivable area (96.60 per cent) is in Mathurapur-II C.D. Block, followed by Mandirbazar C.D. Block with 89.25 per cent. Thakurpukur Mahestola C.D. Block is reported the lowest percentage of cultivable area (23.02 per cent) to its total area. It is observed from the Table that irrigated area to the total cultivable area is highest in Thakurpukur Mahestola C.D. Block with 97.98 per cent followed by Kakdwip C.D. Block and Bishnupur-I C.D. Block where the proportion of irrigated area is 91.77 per cent and 70.15 per cent respectively. The lowest proportion of cultivable land under irrigation is recorded as 6.77 per cent in Mathurapur-I C.D. Block. Besides this there are another twelve C.D. Blocks are also recorded having less proportion irrigated area than the district average of 35.17 per cent.

Table 42 : Schools/Colleges per 10,000 population in Towns, 2011

Sl. No.	Name of the Town	Type of educational institution (Approx. numbers)				
		Primary	Middle	Secondary/ Matriculation	Senior Secondary	College*
1	2	3	4	5	6	7
1	333295 - Joka (CT)	3	2	2	2	0
2	333296 - Chata Kalikapur (CT)	6	1	1	0	0
3	333297 - Ganye Gangadharpur (CT)	8	2	2	2	0
4	333298 - Rameswarpur (CT)	3	1	1	0	0
5	333299 - Asuti (CT)	8	2	2	0	0
6	333300 - Hanspukuria (CT)	8	8	8	8	0
7	333301 - Kalua (CT)	3	0	0	0	0
8	333302 - Ramchandrapur (CT)	2	0	0	0	0
9	333303 - Samali (CT)	4	0	0	0	0
10	333317 - Uttar Raypur (CT)	5	0	1	1	0
11	333318 - Balarampur (CT)	6	2	0	0	0
12	333319 - Buita (CT)	4	2	0	0	0
13	333320 - Benjanhari Acharial (P) (CT)	2	0	2	2	0
14	333321 - Abhirampur (CT)	2	0	0	0	0
15	333322 - Nischintapur (CT)	2	2	0	0	0
16	333323 - Birlapur (CT)	10	0	0	1	0
17	333385 - Chak Kashipur (CT)	3	0	0	0	0
18	333386 - Chak Alampur (CT)	4	0	1	0	0
19	333387 - Bowali (CT)	5	2	2	0	0
20	333388 - Dakshin Raypur (CT)	5	0	1	0	0
21	333389 - Poali (CT)	5	0	0	0	0
22	333475 - Daulatpur (CT)	5	0	0	0	0
23	333476 - Bhasa (CT)	5	2	2	0	0
24	333477 - Bishnupur (CT)	10	10	6	4	0
25	333478 - Kanyanagar (CT)	4	1	1	0	0
26	333532 - Nahazari (CT)	3	1	1	0	0
27	333533 - Nadabhanga (CT)	5	3	5	3	0
28	333534 - Kanganbaria (CT)	5	0	0	0	0
29	333535 - Bora Gagangohalia (CT)	4	2	2	0	0
30	333536 - Chanddandaha (CT)	9	5	4	4	2
31	333537 - Barkalikapur (CT)	6	0	0	0	0
32	333538 - Patharberia (CT)	9	2	2	0	0
33	333539 - Ramkrishnapur (CT)	0	2	0	0	0
34	333540 - Amtala (CT)	7	0	0	0	0
35	333541 - Kripampur (CT)	3	0	3	0	0
36	333542 - Chak Enayetnagar (CT)	1	0	0	1	0
37	333608 - Radhanagar (CT)	3	0	0	0	0
38	333609 - Danga (CT)	3	1	1	1	0
39	333610 - Ramchandrapur (CT)	2	0	0	0	0
40	333611 - Bidyadharpur (CT)	2	0	0	0	0
41	333612 - Kalikapur (CT)	2	0	3	3	0
42	333613 - Chak Baria (CT)	4	0	2	2	2
43	333614 - Sahebpur (CT)	3	0	0	0	0
44	333696 - Maricha (CT)	2	0	0	0	0
45	333697 - Bhangar Raghunathpur (CT)	3	2	0	2	0
46	333698 - Gobindapur (CT)	1	0	1	1	0
47	333812 - Kalaria (CT)	2	0	0	0	0
48	333813 - Gaur Daha (CT)	4	0	0	4	0

49	333814 - Banshra (CT)	3	0	0	0	0
50	333815 - Rajapur (CT)	2	0	0	0	0
51	333816 - Taldi (CT)	4	2	2	2	0
52	333817 - Bayarsing (CT)	4	0	0	0	0
53	333818 - Matla (CT)	4	0	1	0	0
54	333819 - Dighirpar (CT)	6	1	1	0	0
55	333881 - Makhali Tala (CT)	2	1	1	1	0
56	334008 - Petua (CT)	6	0	0	0	0
57	334009 - Garia (CT)	6	4	4	4	0
58	334010 - Panchghara (CT)	5	0	0	0	0
59	334011 - Mallikpur (CT)	3	0	1	1	0
60	334012 - Hariharpur (CT)	3	0	0	0	0
61	334013 - Champahati (CT)	6	0	0	2	0
62	334014 - Solgohalia (CT)	3	0	1	0	0
63	334015 - Naridana (CT)	2	0	0	0	0
64	334016 - Baruiপুর (P) (CT)	8	0	0	1	0
65	334017 - Salipur (P) (CT)	4	0	0	0	0
66	334018 - Khodar Bazar (CT)	3	0	0	0	0
67	334019 - Komarhat (CT)	2	0	0	0	0
68	334098 - Dhamua (CT)	5	1	1	0	0
69	334099 - Shyampur (CT)	6	1	1	0	0
70	334100 - Nainan (CT)	3	0	0	0	0
71	334101 - Uttar Kalas (CT)	2	0	2	2	0
72	334102 - Dihi Kalas (CT)	4	0	0	0	0
73	334103 - Swangrampur (CT)	5	0	0	0	0
74	334104 - Bilandapur (CT)	3	0	0	0	0
75	334105 - Magrahat (CT)	4	1	1	1	1
76	334187 - Ajodhyanager (CT)	2	2	2	2	2
77	334188 - Sirakol (CT)	4	0	1	1	1
78	334189 - Uttar Bishnupur (CT)	2	0	0	0	0
79	334190 - Ghola Noapara (CT)	3	0	2	0	0
80	334191 - Usthi (CT)	2	2	0	2	0
81	334192 - Barijpur (CT)	4	0	0	0	0
82	334193 - Uttar Kusum (CT)	3	0	1	1	0
83	334194 - Kalikapota (CT)	3	1	0	1	0
84	334195 - Banna (CT)	9	2	0	0	0
85	334325 - Hasimnagar (CT)	2	2	2	0	0
86	334326 - Baneshwarpur (CT)	4	2	2	2	0
87	334327 - Chandpala Anantapathpur (CT)	6	2	2	0	0
88	334328 - Fatepur (CT)	5	2	2	2	0
89	334397 - Masat (CT)	3	0	0	0	0
90	334398 - Sangrampur (CT)	2	2	2	0	0
91	334399 - Mohanpur (CT)	4	0	2	2	0
92	334400 - Durganager (CT)	4	0	0	0	0
93	334491 - Patdaha (CT)	2	0	0	0	0
94	334672 - Berandari Bagaria (CT)	5	0	0	0	0
95	334673 - Dhola (CT)	3	3	3	2	2
96	334783 - Chandpur (M) (CT)	6	0	0	0	0
97	334784 - Bangsidharpur (M) (P) (CT)	4	0	0	0	0
98	334785 - Purba Bishnupur (M) (CT)	5	2	2	0	0
99	334881 - Purba Ranaghat (CT)	2	0	2	0	0
100	334882 - Lalpur (CT)	2	0	0	0	0
101	334883 - Krishna Chandrapur (CT)	1	1	1	1	0
102	334884 - Mathurapur (CT)	8	3	3	0	0
103	334952 - Raynagar (CT)	4	0	0	0	0
104	334953 - Kalikapur Barasat (CT)	2	0	0	0	0
105	334954 - Baharu (CT)	6	1	1	1	0
106	334955 - Uttarparanij (CT)	4	0	0	0	0
107	334956 - Alipur (CT)	5	0	0	0	0
108	334957 - Uttar Durgapur (CT)	5	0	0	0	0
109	335005 - Nimpith (CT)	19	7	4	4	0
110	335006 - Tulshighata (CT)	11	7	2	2	0
111	335119 - Basanti (CT)	0	0	0	0	0
112	801743 - Maheshkala (M)	2	0	0	0	0
113	801744 - Budge Budge (M)	5	0	0	1	0
114	801745 - Pujali (M)	5	1	1	0	0
115	801746 - Rajpur Sonarpur (M)	3	1	1	1	0
116	801747 - Baruiপুর (M)	6	0	0	0	0
117	801748 - Diamond Harbour (M)	10	2	2	1	0
118	801749 - Jaynagar Mazilpur (M)	9	3	2	2	0
District : South Twenty Four Parganas (343)		4	1	1	1	0

Note : * College includes Arts/ Science/ Commerce College (Degree Level and above)

Table 42 presents the total number of educational institutions in the category of Primary, Middle, Secondary, Senior Secondary Schools and Colleges available for every 10,000 population in the urban areas of South Twenty Four Parganas district. The number of educational institutions in each town given in the Table is estimated per 10,000 population in each Census Town and Municipality. The number of Primary Schools, Middle Schools, Secondary Schools and Senior Secondary Schools available per 10,000 population in the urban areas of the district is shown as 4, 1, 1 and 1 respectively. However, for the urban areas of the district as a whole, the ratio of the Colleges available per 10,000 population is zero (0) as per the above Table. Among the Census Towns, Nimpith (CT) with a ratio of 19 is having the highest number of Primary Schools per 10,000 population, followed by Tulshighata (CT) with a ratio of 11 Primary Schools per 10,000 population. However, no primary schools per 10,000 population are found in two Census Towns viz. Ramkrishnapur (CT) and Basanti (CT). Among the Statutory Towns, Diamond Harbour Municipality is having 10 Primary Schools followed by Jaynagar Mazilpur Municipality with 9 Primary Schools for every 10,000 population. In the category of Middle Schools, the highest ratio for the urban areas is reported as 10 in Bishnupur (CT). The highest ratio of the number of Secondary/Matriculation Schools for every 10,000 population has been reported in Hanspukuria (CT) with 8 followed by Bishnupur (CT) with 6. In case of Senior Secondary Schools the highest ratio of number of Schools is again reported from Hanspukuria (CT) with 8. The highest ratio of the number of Colleges available per 10,000 population in the urban areas of the district has been reported as 2 from each of 4 urban units viz. Chanddandaha (CT), Dhola (CT), Ajodhyaganagar (CT) and Chak Baria (CT) followed by 1 from 2 urban units viz. Magrahat (CT) and Sirakol (CT), but for the remaining urban areas the ratio is recorded as zero (0).

Table 43 : Number of Beds in Medical Institutions in Towns, 2011

Sl. No.	Name of the Town	Number of beds in medical institutions per 10,000 population (Approx. numbers)
1	2	3
1	333295 - Joka (CT)	0
2	333296 - Chata Kalikapur (CT)	0
3	333297 - Ganye Gangadharpur (CT)	0
4	333298 - Rameswarpur (CT)	0
5	333299 - Asuti (CT)	0
6	333300 - Hanspukuria (CT)	0
7	333301 - Kalua (CT)	0
8	333302 - Ramchandrapur (CT)	0
9	333303 - Samali (CT)	0
10	333317 - Uttar Raypur (CT)	0
11	333318 - Balarampur (CT)	0
12	333319 - Buita (CT)	0
13	333320 - Benjanhari Acharial (P) (CT)	0
14	333321 - Abhirampur (CT)	0
15	333322 - Nischintapur (CT)	0
16	333323 - Birlapur (CT)	1
17	333385 - Chak Kashipur (CT)	1
18	333386 - Chak Alampur (CT)	0
19	333387 - Bowali (CT)	0
20	333388 - Dakshin Raypur (CT)	0
21	333389 - Poali (CT)	0
22	333475 - Daulatpur (CT)	0
23	333476 - Bhasa (CT)	0
24	333477 - Bishnupur (CT)	0
25	333478 - Kanyanagar (CT)	9
26	333532 - Nahazari (CT)	0
27	333533 - Nadabhanga (CT)	0
28	333534 - Kanganbaria (CT)	0
29	333535 - Bora Gagangohalia (CT)	0
30	333536 - Chanddandaha (CT)	0
31	333537 - Barkalikapur (CT)	0
32	333538 - Patharberia (CT)	0
33	333539 - Ramkrishnapur (CT)	84
34	333540 - Amtala (CT)	0
35	333541 - Kripampur (CT)	0

36	333542 - Chak Enayetnagar (CT)	0
37	333608 - Radhanagar (CT)	0
38	333609 - Danga (CT)	0
39	333610 - Ramchandrapur (CT)	0
40	333611 - Bidyadharpur (CT)	22
41	333612 - Kalikapur (CT)	0
42	333613 - Chak Baria (CT)	0
43	333614 - Sahebpur (CT)	0
44	333696 - Maricha (CT)	0
45	333697 - Bhangar Raghunathpur (CT)	0
46	333698 - Gobindapur (CT)	0
47	333812 - Kalaria (CT)	17
48	333813 - Gaur Daha (CT)	0
49	333814 - Banshra (CT)	0
50	333815 - Rajapur (CT)	0
51	333816 - Taldi (CT)	0
52	333817 - Bayarsing (CT)	0
53	333818 - Matla (CT)	313
54	333819 - Dighirpar (CT)	9
55	333881 - Makhhal Tala (CT)	0
56	334008 - Petua (CT)	0
57	334009 - Garia (CT)	0
58	334010 - Panchghara (CT)	0
59	334011 - Mallikpur (CT)	3
60	334012 - Hariharpur (CT)	0
61	334013 - Champahati (CT)	0
62	334014 - Solgohalia (CT)	0
63	334015 - Naridana (CT)	0
64	334016 - Baruipur (P) (CT)	0
65	334017 - Salipur (P) (CT)	0
66	334018 - Khodar Bazar (CT)	0
67	334019 - Komarhat (CT)	0
68	334098 - Dhamua (CT)	0
69	334099 - Shyampur (CT)	0
70	334100 - Nainan (CT)	0
71	334101 - Uttar Kalas (CT)	0
72	334102 - Dihi Kalas (CT)	0
73	334103 - Swangrampur (CT)	0
74	334104 - Bilandapur (CT)	5
75	334105 - Magrahat (CT)	0
76	334187 - Ajodhyanagar (CT)	7
77	334188 - Sirakol (CT)	1
78	334189 - Uttar Bishnupur (CT)	0
79	334190 - Ghola Noapara (CT)	0
80	334191 - Usthi (CT)	0
81	334192 - Barijpur (CT)	0
82	334193 - Uttar Kusum (CT)	0
83	334194 - Kalikapota (CT)	0
84	334195 - Bamna (CT)	0
85	334325 - Hasimnagar (CT)	0
86	334326 - Baneshwarpur (CT)	0
87	334327 - Chandpala Anantapathpur (CT)	0
88	334328 - Fatepur (CT)	0
89	334397 - Masat (CT)	0
90	334398 - Sangrampur (CT)	0
91	334399 - Mohanpur (CT)	0
92	334400 - Durganagar (CT)	0
93	334491 - Patdaha (CT)	0
94	334672 - Berandari Bagaria (CT)	0
95	334673 - Dhola (CT)	3
96	334783 - Chandpur (M) (CT)	0
97	334784 - Bangsidharpur (M) (P) (CT)	0
98	334785 - Purba Bishnupur (M) (CT)	0
99	334881 - Purba Ranaghat (CT)	0
100	334882 - Lalpur (CT)	0
101	334883 - Krishna Chandrapur (CT)	0
102	334884 - Mathurapur (CT)	0
103	334952 - Raynagar (CT)	54
104	334953 - Kalikapur Barasat (CT)	0
105	334954 - Baharu (CT)	2
106	334955 - Uttarparanij (CT)	0
107	334956 - Alipur (CT)	0
108	334957 - Uttar Durgapur (CT)	10
109	335005 - Nimpith (CT)	0

110	335006 - Tulshighata (CT)	0
111	335119 - Basanti (CT)	15
112	801743 - Maheshtala (M)	1
113	801744 - Budge Budge (M)	0
114	801745 - Pujali (M)	7
115	801746 - Rajpur Sonarpur (M)	0
116	801747 - Baruipur (M)	47
117	801748 - Diamond Harbour (M)	2
118	801749 - Jaynagar Mazilpur (M)	0
District : South Twenty Four Parganas (343)		7

The above Table shows the number of beds available in the medical institutions located in the towns under South Twenty Four Parganas district. The urban area of South Twenty Four Parganas district consists of hundred and eleven Census Towns, seven Municipalities. It is observed from the above Table that for the entire urban area of the district there are 7 beds available in the medical institutions for every 10,000 population. The Table also shows that, out of one hundred and eighteen urban units in ninety seven units the ratio of the number of beds available in the medical institutions per 10,000 population is 0. The highest ratio of 313 beds in medical institutions available per 10,000 population is reported from Matla (CT), followed by Ramkrishnapur (CT) with 84 beds per 10,000 population, Raynagar (CT) have also reported 54 number of beds available for every 10,000 population. Four urban units namely Birlapur (CT), Chak Kashipur (CT), Sirakol (CT) and Maheshtala Municipality have reported lowest ratio of 1 bed each available in medical institutions per 10,000 population.

Table 44 : Proportion of Slum population in Towns, 2011

Sl. No.	Name of the Town having Slum	Total population	Slum population	Percentage of Slum population to Total Population
1	2	3	4	5
1	801743 - Maheshtala (M)	448317	210761	47.01
2	801744 - Budge Budge (M)	76837	24381	31.73
3	801746 - Rajpur Sonarpur (M)	424368	29341	6.91
4	801748 - Diamond Harbour (M)	41802	8119	19.42
5	801749 - Jaynagar Mazilpur (M)	25922	20236	78.06
Total :		1017246	292838	28.79

The above Table depicts the proportion of slum population to the total population in the Statutory Towns which have reported of having slum areas. The slum population in the district is estimated with the help of slum data provided by the concerned town authorities. South Twenty Four Parganas district has seven Statutory Towns viz. Pujali (M), Maheshtala (M), Budge Budge (M), Rajpur Sonarpur (M), Baruipur (M), Diamond Harbour (M) and Jaynagar Mazilpur (M). During Census 2011, slum population is reported from five Statutory Towns out of total seven Statutory Towns. In the district, of the total population of these five Statutory Towns having slum area, 28.79 per cent population is inhabited in the slums. Out of these five Statutory Towns, Jaynagar Mazilpur (M) has the highest proportion (78.06 per cent) of slum population and the lowest (6.91 per cent) is recorded in Rajpur Sonarpur (M). In absolute figures, highest number of slum dwellers are found in Maheshtala (M) (2,10,761) and least number of slum dwellers are found in Jaynagar Mazilpur (M) (20,236).

Table 45 : Most important Commodity Manufactured in Towns, 2011

Sl. No.	Name of the Town	Name of three most important commodities manufactured
1	2	3
1	333295 - Joka (CT)	Fabrication Goods, Grill
2	333296 - Chata Kalikapur (CT)	Readymade Garments, Grill, Dyeing
3	333297 - Ganye Gangadharpur (CT)	Brass And Sikeer Moulding, Pen Maker, Fabrication
4	333298 - Rameswarpur (CT)	Garments, Dying, Cotton Spining
5	333299 - Asuti (CT)	---
6	333300 - Hanspukuria (CT)	X Ray Film, Fabrication, Chemical

7	333301 - Kalua (CT)	Grill, Chowmin
8	333302 - Ramchandrapur (CT)	Grill
9	333303 - Samali (CT)	Jeans, Thermal, Jorry Work
10	333317 - Uttar Raypur (CT)	---
11	333318 - Balarampur (CT)	---
12	333319 - Buita (CT)	Jari, Readymade Garments
13	333320 - Benjanhari Acharial (P) (CT)	---
14	333321 - Abhirampur (CT)	---
15	333322 - Nischintapur (CT)	---
16	333323 - Birlapur (CT)	Jute, Vinail
17	333385 - Chak Kashipur (CT)	Food Grains, Textile, Coal
18	333386 - Chak Alampur (CT)	Food Grains, Textile Products, Coal
19	333387 - Bowali (CT)	---
20	333388 - Dakshin Raypur (CT)	Papad, Pottery, Jari
21	333389 - Poali (CT)	Paddy, Vegetables
22	333475 - Daulatpur (CT)	Jari Saree, Embroydari
23	333476 - Bhasa (CT)	Biri, Umbrella, Garments
24	333477 - Bishnupur (CT)	Soft Toys, Muri
25	333478 - Kanyanagar (CT)	Textile, Muri, Soft Toys
26	333532 - Nahazari (CT)	Paddy, Sunflower, Vegetables
27	333533 - Nadabhanga (CT)	---
28	333534 - Kanganbaria (CT)	Brush, Biri, Puffed Rice
29	333535 - Bora Gagangohalia (CT)	Puffed Rice
30	333536 - Chanddandaha (CT)	Brush, Mudi, Jewellery Box
31	333537 - Barkalikapur (CT)	Brush
32	333538 - Patharberia (CT)	Brush, Bamboo
33	333539 - Ramkrishnapur (CT)	---
34	333540 - Amtala (CT)	Dry Flower, Plywood, Brush
35	333541 - Kriparampur (CT)	Plywood, Brush, Biri
36	333542 - Chak Enayetnagar (CT)	---
37	333608 - Radhanagar (CT)	---
38	333609 - Danga (CT)	---
39	333610 - Ramchandrapur (CT)	Bakery, Barlee, Battery
40	333611 - Bidyadharpur (CT)	---
41	333612 - Kalikapur (CT)	Rice, Vegetables
42	333613 - Chak Baria (CT)	---
43	333614 - Sahebpur (CT)	Tubelight, Lamp
44	333696 - Maricha (CT)	---
45	333697 - Bhangar Raghunathpur (CT)	Iron Grill, Utensils, Tobacco
46	333698 - Gobindapur (CT)	Leather Bag, Embordary
47	333812 - Kalaria (CT)	---
48	333813 - Gaur Daha (CT)	---
49	333814 - Banshra (CT)	---
50	333815 - Rajapur (CT)	Saree, Bricks
51	333816 - Taldi (CT)	---
52	333817 - Bayarsing (CT)	---
53	333818 - Matla (CT)	Bakery, Batique Print, Mustard Oil
54	333819 - Dighirpar (CT)	---
55	333881 - Makhal Tala (CT)	Jorry Saree, Readymade Garment
56	334008 - Petua (CT)	---
57	334009 - Garia (CT)	---
58	334010 - Panchghara (CT)	---
59	334011 - Mallikpur (CT)	Shoe
60	334012 - Hariharpur (CT)	Garments, Pickles
61	334013 - Champahati (CT)	Crackers, Bidi
62	334014 - Solgohalia (CT)	Fire Works, Biri
63	334015 - Naridana (CT)	---
64	334016 - Baruipur (P) (CT)	Surgical Instruments, Food Products, Shoe
65	334017 - Salipur (P) (CT)	Rail Wagon
66	334018 - Khodar Bazar (CT)	Surgical Materials, Embroybari, Snacks
67	334019 - Komarhat (CT)	---
68	334098 - Dhamua (CT)	Silver Ornamaent, Jari Saree, Surgical Instruments
69	334099 - Shyampur (CT)	Silver Ornament, Biri
70	334100 - Nainan (CT)	Paddy
71	334101 - Uttar Kalas (CT)	Feather Duster, Magic Items, Embroydari
72	334102 - Dihi Kalas (CT)	Feather Duster, Embroydari
73	334103 - Swangrampur (CT)	Embroidary

74	334104 - Bilandapur (CT)	---
75	334105 - Magrahat (CT)	Embroidary
76	334187 - Ajodhyanagar (CT)	---
77	334188 - Sirakol (CT)	---
78	334189 - Uttar Bishnupur (CT)	Bidi, Fried Rice, Wooden Items
79	334190 - Ghola Noapara (CT)	---
80	334191 - Usthi (CT)	---
81	334192 - Barijpur (CT)	---
82	334193 - Uttar Kusum (CT)	---
83	334194 - Kalikapota (CT)	---
84	334195 - Bamna (CT)	Paddy, Vegetable, Leather Works
85	334325 - Hasimnagar (CT)	---
86	334326 - Baneshwarpur (CT)	---
87	334327 - Chandpala Anantapathpur (CT)	Paddy, Jari Works, Cane Basket
88	334328 - Fatepur (CT)	Rice, Dal, Oil
89	334397 - Masat (CT)	Paddy, Vegetables, Sunflower
90	334398 - Sangrampur (CT)	Paddy, Mugkolai, Sunflower
91	334399 - Mohanpur (CT)	---
92	334400 - Durganagar (CT)	---
93	334491 - Patdaha (CT)	Embroidery
94	334672 - Berandari Bagaria (CT)	Paddy, Vegetables, Fish
95	334673 - Dhola (CT)	Zori Works, Pottery, Sola Product
96	334783 - Chandpur (M) (CT)	Shola
97	334784 - Bangsidharpur (M) (P) (CT)	---
98	334785 - Purba Bishnupur (M) (CT)	---
99	334881 - Purba Ranaghat (CT)	Rice
100	334882 - Lalpur (CT)	Paddy
101	334883 - Krishna Chandrapur (CT)	Paddy
102	334884 - Mathurapur (CT)	Paddy
103	334952 - Raynagar (CT)	Dry Flower Craft, Leather Bag
104	334953 - Kalikapur Barasat (CT)	---
105	334954 - Baharu (CT)	Dry Flower Craft, Leather Bag
106	334955 - Uttarparanij (CT)	Poultry, Jaru Works, Bamboo Craft
107	334956 - Alipur (CT)	Jari Work
108	334957 - Uttar Durgapur (CT)	Saree, Lungi, Medicine, Moulding
109	335005 - Nimpith (CT)	Grill, Pen
110	335006 - Tulshighata (CT)	Grill, Paddy
111	335119 - Basanti (CT)	Kaju Processing, Bamboo Industry, Rice
112	801743 - Maheshtala (M)	Tailoring, Shoe
113	801744 - Budge Budge (M)	---
114	801745 - Pujali (M)	Klin Burnt Bricks, Jori, Pottery
115	801746 - Rajpur Sonarpur (M)	Steel And Wooden Furnitures, Processed Food, Medicine
116	801747 - Baruipur (M)	Polythine Bottle, Scissors, Jam And Jelly
117	801748 - Diamond Harbour (M)	Ice, Molases, Palm Product
118	801749 - Jaynagar Mazilpur (M)	---

Table 45 above shows the most important commodities manufactured in each town of South Twenty Four Parganas district. It could be seen from the Table that brush and paddy are commonly produced in many towns out of one hundred and eighteen towns viz. Kanganbaria (CT), Chanddandaha (CT), Barkalikapur (CT), Patharberia (CT), Bamna (CT), Chandpala Anantapathpur (CT), Masat (CT), Sangrampur (CT), Berandari Bagaria (CT), Krishna Chandrapur (CT), Mathurapur (CT), Lalpur (CT) and Kripampur (CT). In Baruipur (P) (CT), Khodar Bazar (CT) and Dhamua (CT) surgical instruments are produced. In Salipur (P) (CT) Rail Wagons are manufactured. Textile products, readymade garments and embroidery are very commonly manufactured in many towns of the district.

Major Social and Cultural Activities
Places of Religious, Historical or Archaeological Interest
Major Characteristics and Contribution of the District

Major Social and Cultural Activities of the District like Festivals and Fairs

Innumerable fairs, festivals and socio-cultural events are held throughout the year in the district having wide admixture of religion, community and culture. The followers of the main faiths and some tribal groups observe their own religious festivals whereas they intermingle in certain *melas* (fairs) and ceremonies. Brief notes on the major festivals and *melas* of the district are given below :

(a) Festivals Celebrated throughout the State :

West Bengal celebrates many *pujas* (worship) and festivals. The Bengali proverb “*Baro Mase Tero Parbon*” (thirteen festivals in twelve months) indicates the abundant of festivity in the State. We are trying to go across the State Level common festivals in brief that are celebrated with great grandeur all over West Bengal with great enthusiasm. Please note that this State is a perfect example of communal harmony that is reflected in all the festivals. Peoples of different religion, caste and creed use to celebrate and participate in all the festivals together.

Durga Puja : Durga *puja* or *Sharadotsav* is undoubtedly the main festival of West Bengal. The dates of Durga *puja* celebrations are set according to the traditional Hindu calendar and the fortnight corresponding to the festival is called *Devi Paksha* (fortnight of the Goddess). Durga *puja* festival marks the victory of Goddess Durga over the evil buffalo demon Mahishasura. Thus, Durga *puja* festival epitomizes the victory of Good over Evil. The prominence of Durga *puja* increased gradually during the British Raj in Bengal and erstwhile Assam. After the Hindu reformists identified Durga with India, She became an icon for the Indian Independence Movement. In the first quarter of the 20th century, the tradition of *Baroyari* (community) *puja* was popularized due to this. After independence, Durga *puja* became one of the largest celebrated festivals in the whole world. It is also the largest open Air Art Exhibition in the World. Durga *puja* is also called *Akalbodhan* (untimely awakening of Durga), *Sharadiya Pujo* (autumnal worship), *Sharodotsab* (festival of autumn), *Maha Pujo* (grand *puja*), *Maayer Pujo* (worship of the Mother) or merely as *puja* or *pujo*.

Kali Puja : Kali *puja* is also known as *Shyama puja* or *Mahanisha puja*, is a festival dedicated to the Hindu Goddess Kali, celebrated on the new moon day of the Hindu calendar month of *Kartik* (mid-October to mid-November) especially in Bengal, Odisha, Bihar and Assam. While the Bengalis, Odias and Assamese adore Goddess Kali on this day, the rest of India worships Goddess Lakshmi on Diwali. In north India ‘Deepavali’ or the festival of lights is celebrated to commemorate the home coming of Lord Rama to Ayodhya after fourteen years of exile as per the epic Ramayana. Decoration with lights and cracking the crackers are part of the observation.

Saraswati Puja or Vasant Panchami : Goddess Saraswati is referred as the Goddess of learning and music. It is a festival that signifies the beginning of *Vasant Ritu* (spring season). This *puja* is celebrated on the fifth day of the bright fortnight of the lunar month of Bengali calendar month of *Magh* (mid-January to mid-February). A white swan on which the Goddess sits symbolizes *Satwa Guna* (purity and discrimination). This *puja* is celebrated in all educational institutions, music schools and even in localities throughout the State.

Dol Yatra or The Festival of Colours : The festival of *Dol Yatra* is celebrated with pomp and dignity in the State of West Bengal. While it is known as *Dol Yatra* in West Bengal, rest of India celebrates it as *Holi*. It is the last festival of Bengali Calendar Year. It celebrates the legend of Radha and Krishna which says that Lord Krishna expressed his love to her beloved Radha on this day. People celebrate this festival playing with coloured water and colour powder called *abeer*. *Dol Purnima* (full moon day) becomes all the more significant for Bengalis, because this is also the birthday of the great Bhakti cult movement leader *Shree Chaitanya Mahaprabhu* (1485–1533).

Ratha Yatra or The Chariot Journey Festival : *Ratha Yatra* is a festival that involves moving of deities Jagannath, Balabhadra and Subhadra on a *ratha* (chariot) to their *Mausima Deula* (aunt's place). The festival originated in Puri, Odisha. The *Ratha Yatra* of Mahesh at Sreerampore in the Hugli district of West Bengal is the third oldest *ratha* festival in India and oldest in Bengal, having been celebrated since 1755. *Ratha Yatra* of Guptipara in Hugli district and of Mahishadal in Purba Medinipur district also has all India fame. Though mainly a *Vaishnava* festival, still it is celebrated by all communities. Small children are seen to pull small *rathas* around the streets accompanied by their parents. Many local *rathas* are also been pulled in this occasion throughout the State.

Raksha Bandhan : It is a Hindu festival that celebrates the love and duty between brothers and sisters where sisters tie a *rakhi* (sacred thread) on her brother's wrist. This symbolizes the sister's love and prayers for her brother's well-being, and the brother's lifelong vow to protect her. The festival falls on the full moon day (*Shravan Poornima*) of the Bengali calendar month of *Shravan* (mid-July to mid-August). Many myths and historic legends are linked to it. For example, the Rajput queens practiced the custom of sending *rakhi* threads to neighbouring rulers as token of brotherhood.

In West Bengal, the great poet Rabindranath Tagore invoked *Rakhi* as concepts to inspire love, respect and a vow of mutual protection between Hindus and Muslims during India's colonial era. In 1905, Bengal was divided by the British Empire on the basis of religion. Tagore arranged a ceremony to celebrate *Raksha Bandhan* to strengthen the bond of love and togetherness between Hindus and Muslims of Bengal, and urge them to together protest the British Empire which proved to be very successful. Even today in West Bengal, his tradition continues as people tie *Rakhis* to their neighbours and close friends.

Eid ul-Fitr or Festival of breaking the Fast : This is an important religious festival of the peoples belonging to Islam faith. It marks the end of *Ramadan*, the Islamic holy month of *sawm* (fasting). The religious *Eid* is a single day during which Muslims are not permitted to fast. The holiday celebrates the conclusion of the 29 or 30 days of dawn-to-sunset fasting during the entire month of *Ramadan*. The day of *Eid*, therefore, falls on the first day of the next Islamic calendar month of *Shawwal*. The date for the start of any lunar *Hijri* month varies based on the observation of new moon by local religious authorities, so the exact day of celebration varies by locality. However, in most countries, it is generally celebrated on the same day as Saudi Arabia. Throughout the State, mass prayers (*namaz*) are organized. It is a day of joyful get together.

Muharram : It is the first month of the Islamic calendar and is one of the four sacred months of the year. Since the Islamic calendar is a lunar calendar, *Muharram* moves from year to year when compared with the Gregorian calendar. It is the second holiest month following Ramadan. The word Muharram means forbidden and is derived from the word *harām*, meaning sinful. This is practically a mourning festival to observe the death of two brothers Hassan and Hussain – two grandsons of the Prophet Muhammed in the battle of Karbala. *Tajiyas* that symbolized the memorial tombs of the two brothers are taken out in procession and the devotees use to chant the name of Hassan and Hussain throughout.

Christmas : Also referred as Christmas Day, is an annual festival commemorating the birth of Jesus Christ, observed on December 25 as a religious and cultural celebration among billions of people around the world as well as West Bengal. On this day people exchange gifts, sweet and cakes amongst them. Many fairs are organized throughout the State and people use to gather there in numbers. Children are very fond of this festivals and Santa Claus is perhaps the most lovable character to them from whom they expect gifts packed in colourful papers. The chilling winter season practically extends this Christmas festivals up to English New Year i.e. January 1.

Good Friday : It is a Christian religious occasion commemorating the crucifixion of Jesus Christ at Calvary. Calvary, also Golgotha, was, according to the Gospels, a site

immediately outside Jerusalem's walls where Jesus was crucified. It is also known as Holy Friday, Great Friday, Black Friday or Easter Friday.

Guru Nanak's Birthday : Guru Nanak Sahib, the founder of Sikhism, was born on 15th April, 1469 at Rai-Bhoi-di Talwandi in the present district of Shekhupura (Pakistan), now Nanakana Sahib. The Birthday of Guru Nanak Sahib falls on *Kartik Purnamashi* i.e. full moon day of the month *Kartik* (usually November). On this day the followers of Sikhism use to visit the *Gurdwara* (shrine) and pay homage to him. This occasion is celebrated all over the State every year with great devotion and enthusiasm.

Buddha Purnima : Also referred as Buddha *Jayanti*, the birth anniversary of the Lord Gautam Buddha is the most important festival of the Buddhists and is celebrated with great enthusiasm. This festival falls on full moon day in the month of April. It was on this same day that Buddha got enlightenment and also attained *Nirvana* (salvation). The Buddhists consider the day to be more auspicious than any other day of the year. It is also believed that Yashodara, Gautam's wife, his charioteer Channa and even his horse Kantaka were born on the same day.

Mahavir Jayanti : The followers of Jainism observes the birthday of Lord Mahāvīra on this date. Lord Mahāvīra (599 BCE–527 BCE), also known as Vardhaman, was the twenty-fourth and last *tirthankara* (holy person) of Jainism of present *Avasarpini* era (half time cycle as per Jain cosmology). Lord Mahāvīra was given the title *Jinā*, or "Conqueror" (conqueror of inner enemies such as attachment, pride and greed), which subsequently became synonymous with *tirthankara*. Although there is reasonable evidence to believe that Parsva, predecessor of Mahāvīra was a historical figure, still Mahavira is sometimes referred as the founder of Jainism. Colourful processions are taken out by the followers of Mahavir on this day which is well attended by people of all caste, creed and religion. The date of Lord Mahavir's birthday is decided according to the Jain calendar *Vira Nirvana Samvat*.

(b) District Level Festivals of South Twenty Four Parganas :

Apart from the common State festivals like *Durga Puja*, *Kali Puja*, *Muharram*, *Christmas* etc. the District of South Twenty Four Parganas celebrates other festivals also which can be referred as 'district specific festival'.

Before peeping directly into those festivals, one ought to know the history behind the origin of these festivals. Back in the early half of the nineteenth century, cultivation and fishing at a large scale started in the district. Cultivators, landless labours and fishermen from neighbouring areas of Jessore, Khulna (both in present Bangladesh) and Nadia gathered here and settled in numbers. These people are so called lower caste peoples belonging to Scheduled Castes communities of Pods (Poundra Kshatriyas), Jalia (Jalia Kaibartyas), Namasudras as well as the Muslims Azlafs and Jolahs. Day after day this migration continued and peoples from all around Medinipur district and south-western Radh region came here. The Santals, Oraons, Mundas, Kurmis and other tribal people immigrates along with Kurmi-Mahatos and Mahisyas. As the district is unique in comparison with other districts of West Bengal for presence of dense jungle of Sundarbans, wild animals, Bay of Bengal and numerous rivers, creeks, *khals* and *bils*; the occupation, socio-cultural habits etc. of the people of this district has shaped complete differently. One can easily differentiate if she/he closely watches the fairs, festivals and other religious events of the district.

Shiva : Lord Shiva is considered as one of the most powerful God according the Hindu belief while Lord Brambha and Lord Vishnu are the other two. The common form of worshipping Shiva is through a *lingam* or a phallic symbol. The Badarikanath or Ambulinga Shiva of the village of Barasi (Mathurapur P.S.) and Kesaveswar Shiva of Mandirbazar between Kulpi and Lakshmikantapur are probably the most famous Shivas of the district. Kesaveswar Shiva temple is more than 250 year old. Shiva of Badarikanath, Bolsiddhi Shiva in Bolsiddhi (Diamond Harbour P.S.) and Adyamahes

Shiva (Jaynagar P.S.) are believed to be *Swayambhu* (risen on its own from the ground). It is noteworthy that while most of the Shivas are worshipped according to Saiva-tantrik rites, Bhaviniswar, the Shiva housed in an *at-chala* (eight roofed) temple in Rajpur town within Sonarpur P.S. is worshipped according to Vaishnava rites.

The icon of 'Baba Thakur' is worshiped in many places of the district. The icon of Baba Thakur has similarities with Shiva as the description of 'Rudra Bhairav' depicted in the *Purans* (holy book of Hindus) and thus a conclusion have been made that Baba Thakur is actually another form of Shiva. The most famous Baba Thakur is the Baba Thakur of the village Karanjali (Kulpi P.S.) and then comes Baba Thakur in Boral (Garia P.S.). Panchananda (another form of Lord Shiva) at Parulia village (Diamond Harbour P.S.) attracts thousands of devotees during its annual festival in the Bengali calendar month of *Chaitra* (March-April) when an eight day fair is organized.

Many Panchanandas are also found in Jaynagar-Majilpur municipal area and in villages within Baruipur P.S. area. Here worship is done without any priest in between the devotee and the God. With Panchananda, another *parswa-devata* (side God) in the form of an *Asura* (demon) is also worshipped whose name is Jwarasur. It is noteworthy that Jwarasur is worshipped singly too in some places of the district which is not found elsewhere in West Bengal as well as India.

Ateswar is another form of Shiva who is worshipped by the upper caste Hindus. Another form of Shiva i.e. Baba Bhutnath is also worshiped in many places of the district. Baba Bhutnath is considered as the 'Lord of Ghosts'.

Sakti : Sakti, the Goddess of Power, is worshipped in two categories viz. one of Durga, Kali, Tripurasundari etc. and the other belonging to all female divinities of folkish origin given Chandi-hood and Bharavi-hood. Sakti is believed to be another form of Goddess Kali. Khukikali of Budge Budge and Siddheswari Kali of Jaychandipur (Bishnupur P.S.) are famous. An old stone carved icon of a four armed all-black semi-nude female divinity with three eyes is worshipped as Khukikali in a small *at-chala* temple. Her iconographical peculiarity is that she does not stand on Siva. And the novelty of the most well-known Siddheswari Kali of Jaychandipur is that her subsidiary divinities are Dakshin Ray, Vishnu, Chandi, Manasa and Dharma. There are two Tripurasundaris, one is in Chhatrabhog and the other in Boral.

Chandi is another form of Sakti worshiped in the district. It is hardly *Puranic* Devi Chandi. This Goddess is worshiped in accordance with *Sakta-tantrik* rites. There are many forms of Chandi. Chandi of Savarna Ray Chaudhuris is worshiped for more than 175 years. Mangal Chandi of Chandita (Behala), Harijhi Chandi (folk origin) at some parts of the district is worth mentioning. In Baguipara Harijhimath (Sonarpur P.S.) the presiding deity is an egg-shaped black stone with metal foils pasted on it to represent Harijhi's three eyes, nose and lips whereas in the village of Dum Duma-Kaorakhali (deep inside Sundarbans) the icon is a cube-shaped stone pedestal.

In Kantabania village, Sakti is worshiped by the fishermen in form of Visalakshi. In Kakdwip region this Goddess is worshiped as the divinity that protects the boatmen and fishermen from drowning and honey collection from the predatory animals of Sundarbans.

A four armed, three eyed goddess riding on a lion is worshiped also in the village of Khari named Narayani. According to a medieval tantrik text Dakarnava, Khari is one of the 64 main *pithas* (or centres) of Sakti worship. Narayani is worshipped according to tantrik rites.

Sitala and Manasa : *Devi* Sitala is worshiped as the divinity of poxes and *Devi* Manasa is worshiped as the divinity of snakes. The most famous *puja* of these *devis* is at Gilarchhat (Mathurapur P.S.). Here the *devis* are placed on a *than* (common worship place) side by side with Bibi-Ma. It is an example of religious tolerance as most of the devotees of Bibi-Ma are Muslims. Each year, during the Bengali calendar month of *Magh* and *Phalgun*

(January-February-March), the annual festivals of these three divinities are held simultaneously.

Bonbibi and her battle with Dakkhin Rai : Bonbibi (the lady of the forest) is also known as Bandevi, Bandurga or Byaghdevi as she is the guardian spirit of the forest venerated by both the Hindu and the Muslim residents. Among the Hindu, the *Devi* is found as wearing a crown and garland, carrying a *trishul* (three point javelin) and her *vahana* (vehicle) is a tiger. She is venerated by her Muslim followers as Bonbibi and she is known as a 'pirani'. Her predominantly Muslim images are found with braided hair, wearing a cap with a *tikli* (a kind of head ornament). She wears *ghagra* (a kind of long skirt) and *pyjama* (instead of a *sari*) and a pair of shoes. Both Hindu and Muslim images have a boy in her lap, believed as Dukhe (citation afterwards) by her worshippers. Her *vahana* (vehicle) is a tiger or a hen. Bonbibi is called upon mostly by the honey collectors and the wood cutters who use to go inside the jungles of Sundarbans and often become prey of wild animals. It is believed that the demon king, Dakkhin Rai (the lord of the south), an arch-enemy of Bonbibi, actually appears in the disguise of a tiger and attacks human beings. The narratives of Bonbibi are found in several texts named as the *Bonbibir Keramati* (the magical deeds of Bonbibi).

As the legend goes, Bonbibi is believed to be the daughter of a *faqir* (beggar) from Mecca named Berahim or Ibrahim. As Berahim's first wife Phulbibi was unable to bear child, he got married with Golalbibi. Allah then decided to send Bonbibi and Shah Jangali from heaven to take birth as children of Golalbibi. Bonbibi was abandoned in the forest by her mother and she was raised in the forest by a doe. After seven years, Ibrahim understood his mistake and took back Golalbibi and her two children to Mecca.

Once, while praying at the mosque of the prophet of Islam, Bonbibi and Shah Jangali received two magical hats. With the help of those magical hats, they flew to the country of eighteen tides (*atharo bhatir desh*) in Hindustan (but, according to another version of the narrative, they were brought to the country of eighteen tides by Gibril). After reaching there, Shah Jangali gave the *adhan* (call to prayer). The country of eighteen tides (the Sundarbans) was under the control of the demon king Dakkhin Rai, till their arrival. The sound of *adhan* reached his ears. He sent his friend Sanatan Rai to enquire about them. When, Sanatan informed him about the duo, he decided to throw them out of his territory. While he was about to go into the battle, his mother Narayani prevented him from going and she herself went with her army of ghosts and goblins to fight them. Bonbibi defeated Narayani after a long battle. But out of mercy, she returned the half of the erstwhile kingdom of Narayani and her son. Narayani became a friend of Bonbibi. While the inhabited part of the Sunderbans is believed as the realm of Bonbibi, Dakkhin Rai is believed as the ruler of the deep forest.

Dukhe : Once, there were two *Moule* (honey collector) brothers, Dhona and Mona (or Dhanai and Manai) in a village named, Barijhati. Dhona planned to go for an expedition with a fleet of seven boats to collect honey in a *mahal* (dense forest) of the country of the eighteen tides but his brother Mona opposed it. He took a poor shepherd boy, Dukhe along with him. Before leaving, Dukhe's mother told him to remember Bonbibi in case of any serious trouble. When the fleet reached the Kendokhali char, which was a part of the kingdom of Dakkhin Rai, Dhona forgot to give an offering to Dakkhin Rai. As a result, he was not able to collect any honey or wax for three days. On the third night, Dakkhin Rai appeared in dreams of Dhona and asked for the human sacrifice. After some arguments with Dakkhin Rai, greedy Dhona agreed to sacrifice Dukhe in exchange of honey and wax. So, after collecting enough wax and honey, he left Dukhe there and returned to village. When Dukhe was about to be killed by Dakkhin Rai in the disguise of a tiger, he started chanting prayers invoking Bonbibi. On hearing his chant, Bonbibi came along with her brother Shah Jangali. Shah Jangali defeated Dakkhin Rai. After defeat, Dakkhin Rai took refuge with Bara Khan Ghazi. They followed Dakkhin Rai there. Finally, Bara Khan Ghazi was able to convince Bonbibi not to harm Dakkhin Rai. In return, Ghazi gave Dukhe seven cartfuls of precious items, while Rai gave him sufficient amount of wax and honey.

Banbibi ordered her pet crocodile, Seko to drop him to his village. After return to the village, Dukhe popularised the worship of Banbibi in the neighbourhood. Later, Dhona married her daughter Champa with Dukhe and he became the *Chaudhury* (chief) of the village.

Kalu Ray : Kalu Ray was assumed as a historic hero. His heroism was so wide spread that He is worshiped as a warrior God. There is no specific time of his being in legends. In most of the places, Kalu Ray is worshipped as a subsidiary God of Dakshin Rai. At places he is seen to ride a horse, in some places on a tiger and in some places on a crocodile. In Muslim dominated areas, Kalu Ray is worshipped as Kalu Gazi, who, it is believed that the hold he used to retain in his lifetime over the crocodile and alligator population of the area, still retains even after his demise. He is regarded as the brother of *Pir Mobarak Gazi*.

Ganga : Ganga *puja* at Gangasagar is the most important festival of the district. Details of the *puja*, mythology associated with it and the place of *puja* i.e. Sagardwip is described under the head of 'Places of Religious Importance' below.

Vaishnavism : Vaishnavism has a distinct place in South Twenty Four Parganas district. *Shree Chaitanya*, the main leader of the Bhakti cult movement is said to have visited here on his way from Puri to Nabadwip. The most important centre of Gaudiya Vaishnava Bhakti cult is found at Atisara (Baruipur P.S.). The Sripat of Ananta Acharya is situated here where life size icons of Gauranga and Nityananda can be seen.

Pir Mobarak Gazi : The *dargah* (last resting place) of *Pir* (religious leader) Mobarak Gazi is at Ghutiari Sharif (Canning P.S.) where thousands of devotees visits all-round the year. It is believed that he had special power that he exercised over the tiger population during his lifetime and continues to exercise even after his demise according to the popular belief. In the medieval Hindu ballad Raymangal and the late medieval ballad Banabibir Jahuranama, *Pir Mobarak Gazi's* tales are mentioned. As per local belief goes, Gazi saves the wood-cutters and honey collectors from the danger of the jungles. Hence before entering the jungle, the wood-cutters and honey collectors use to offer prayer to the Gazi. The rituals they perform are a curious mixture of folkish animism, magic, Hinduism and Islam.

Barakhan Gazi : Barakhan Gazi should be considered as more a divinity than a deified hero, though the legends always try to connect him to history. According to the legends he was one of the early warrior saints who came to South Twenty Four Parganas to preach Islam, proselytise local people and punish oppressive infidel *zamindars* (land lords) by compassion, coercion or magic. His enmity with Dakshin Rai is also recorded in detail in Raymangal, the late medieval ballad by Krishnaram Das. Barakhan Gazi's *astanas* (place of worship) are to be found in many villages of South Twenty Four Parganas. Barakhan Gazi has an anthropomorphic iconic representation. In many of his *astanas* a clay image of a warrior riding a horse (having a beard, wearing a turban on his head and wearing boots and holding flags and arms) is worshipped as Barakhan Gazi. He is regarded as the protector of hunters, wood-cutters and honey collectors. These people offer *hazat puja* to the Gazi before entering the deep woods. One curious thing about Barakhan Gazi is that at the village of Khari (Mathurapur P.S.), he is worshipped as a subsidiary divinity sharing the divine pedestal with Narayani who is a Sakti divinity of Hindu pantheon. A Brahmin priest performs the ritual services of Barakhan Gazi along with that he performs for Narayani. This is another good example of religious tolerance. (*reprinted from District Census Hand Book, South Twenty Four Parganas, 2001*)

(c) Fairs of South Twenty Four Parganas :

The greatest and oldest fair of South Twenty Four Parganas district is the Gangasagar *Mela* which is described under the head of 'Places of Religious Importance' below.

The fair occasioned by the festival of Badarikanath or Ambulinga Shiva, also called Chakratirtha, comes next.

Fairs are organized during the *puja* of Sun God during the Bengali calendar month of *Chaitra* (mid-March to mid-April) in Chhatrabhog (Ambulinga Shiva), Haurirhat, Mandirbazar, Jayrampur, Paikan (Buro Shiva) and Jatar Deul. Prominent fairs are occasioned by the festivals of Earth Goddess which takes place in Barisha-Behala (Chandipuja), Bishnupur (Devi Siddheswari), Subhasgram (Harijhi-Chandi), Jaynagar (Jay Chandi), Sonarpur-Rajpur (Bipadtarini Chandi) and Kantabania (Bisalakshi).

Fairs are also organized during Ambybachi (June) and Bengali Calendar month of *Sravan* (mid-July to mid-August) to commemorate the appearance and death of *Pir Mobarak Gaze* where peoples from both religion assembles and pay their homage to the *Gazi*.

To get a bird's eye view of other fairs, let us go through the following table. Please note that all the names are according to local Bengali colloquial.

Sl. No.	Occasion	Name of the fairs
1	The Sun God	(i) Gajan (ii) Chadak (iii) Nil Shasthi (iv) Nabanarsha
2.	The Earth Goddess	(i) Chandi (ii) Ambubachi (iii) Village Chandis
3.	Agriculture	(i) Nabanna (ii) Mangan (iii) Poush Samkranti
4.	The Gods/Goddesses of Harvest	(i) Kojagari Lakshmi (ii) Bhnajo (iii) Kshetrathakur (iv) Kaoua Pir (v) Benaki
5.	The Tree Gods	(i) Bara Kachhari (ii) Chhoto Kachhari (iii) the wedding of Bat-Pakur
6.	The River and Bathe	(i) Ganga <i>puja</i> (ii) Nandasnan (iii) Barunisan (iv) Badarpir
7.	Animals/Birds & their Gods	(i) Snake & its Goddess (Manasa) (ii) Tiger & its God/Goddess (Dakshin Rai, Bonabibi) (iii) Kumir (the Crocodile) and its God (Kalu Khan)
8.	Diseases and their Gods/Goddesses	(i) Basanta or Pox (Sitala) (II) Khos-pachra or skin disease (Ghentu) (iii) Cholera (Olaibibi, Maribibi)
9.	Hindu <i>Guru</i> centric (<i>Guru</i> – religious leader)	Vaishanava-Baul
10.	Muslim <i>Guru</i> centric	<i>Pir Gazi Bibi</i>
11.	Syncretical identification with other faiths	(i) Satya <i>Pir</i> (ii) Manik <i>Pir</i> (iii) Baman Gazi
12.	Tribal	Bhadu-Tusu
13.	Other folk Gods/Goddesses	(i) Dharmapuja (ii) Panchuthakur (iii) Rakhalthakur
14.	Modern Fairs	(i) Book Fair (ii) Village Fair (iii) Industrial Fair (iv) Agricultural Fair (v) Theatre Festivals

Puppet Show : The puppet show of the district of South Twenty Four Parganas has an age long tradition. It started in the district probably 200 years back. Locally the puppet show is called *Dang Putuler Naach* which means to dance the puppets with the help of a stick. Generally the *puranic*, social and historical events are dramatised. These puppets are of human heights and are made from available soft woods.

Brief Description of Places of Religious, Historical or Archaeological Importance and Places of Tourist Interest of the District

(a) Places of Religious Importance :

The Ganga Sagar and Kapil Muni Ashram :

The district of South Twenty Four Parganas is universally famous for three things – (a) The Sunderbans (b) The Royal Bengal Tiger, and (c) The Ganga Sagar.

The Ganga Sagar *mela* is held in the Sagar Island. Sagar Island has an area of 224.3 sq. km. lying between 20°36' to 21°56' north latitude and 88°2' to 88°11' east latitude. Though the Sagar Island is a part of Sundarbans, still it does not have any tiger or wild animal habitation nor have mangrove forests.

The Hindu myth behind the Ganga Sagar *mela* is that a holy man, Kardam *Muni* (religious person), made a pact with Lord Vishnu that he would undergo the rigorous of marital life, on the condition that Lord Vishnu would incarnate as his son. Thus Kapil *Muni* was born as an incarnation of Lord Vishnu. Kapil *Muni's ashrama* (place of worship) was located on the island. One day King Sagar's sacrificial horse disappeared; it had been stolen by Indra, the King of Gods. The King sent his 60,000 sons to recover the horse. The horse was found beside the *ashrama* of Kapil *Muni*. Actually Indra was hiding there. The King's son mistakenly thought that Kapil *Muni* was the thief and accused him. In anger, the *Muni* burnt the King's sons to ash and sent their souls to hell. Later, the *Muni* became merciful to the King and agreed to restore the sons only if Goddess Parvati would descend the Earth to perform the burial ritual of mixing the ashes with holy water (*niravapanjali*).

Later, through great meditation, King Bhagiratha induced Shiva to order Ganga down from heaven and the 60,000 sons were freed (*moksha*) and ascended to Heaven, but the river Ganges stayed on the Earth. The date of the descent of River Ganga was 14 January which coincides with *Makar Sankranti* (last day of Hindu calendar month of *Pous*). Every year on that day hundreds of thousands of Hindus gather to take a holy dip at the confluence of River Ganges and Bay of Bengal and offer prayers (*puja*) in the Kapil *Muni's* Temple. The Gangesagar pilgrimage and fair is the second largest congregation of mankind after the triennial ritual bathing of *Kumbha Mela* at Haridwar, Uttar Pradesh. As record goes, almost five-hundred thousand pilgrims thronged Sagar Island in 2008.

Other Places of Religious Importance :

Chhatrabhog (Mathurapur P.S.) is also a notable religious place of the district. It is said that *Shri Chaitanya* spent a night here while going to Nilachal.

Village Atisara, now within Baruipur Municipality, is another religious place. It is a place by the Gaudiya Vishnavas. It is said that *Shri Chaitanya* came here before going to Chhatrabhog.

Mayda (Jaynagar P.S.) is a village of South Twenty Four Pargana district famous for its *Dakshina Kali* (Goddess Kali facing South). It is believed that this Kali is *swayambhu* (risen on its own from the ground).

Ghutiari Sarif, a hamlet within mouza Bansra (Canning P.S.) is a sacred place for the Muslims and is seat of *Pir Mobarak Gazi*. It is also a place where people from all religion use to come and offer their prayer.

(b) Places of Archaeological Importance :

The documented history of South Twenty Four Parganas goes back to the Mauryan era. Till date, only a few of the remnants of the golden past have been excavated. One of the most important such sites is Deulpota in C. D. Block Diamond Harbour II on the Bank of river Hooghly. Excavations in this place have been initiated back in 1963-64, 1964-65 and

1972-73 and variety of artefacts from Gupta ages and early medieval period have been found. The items include fine Terracotta pottery, jewellery made of precious and semi-precious stones, silver and copper coins, female figurines including famed Yakshini idol, Gajalakshmi Plaque, burnt polished and unpolished earthen ware, ceramic pottery etc.

Dhosa in C. D. Block Joynagar I on the bank of river Piyali is another important Archaeological site in the district. The traces of civilisation from this place goes back to the 5th and 6th Century AD and the artefacts include fine Terracotta pottery, seals, plaques, jewellery of precious and semi-precious stones, figurines, ceramic earthen wares etc. The site of Tilpi is also located on the river Piyali in C. D. Block Joynagar I which has been excavated in 2005-07. Here, beside different artefacts, remains of some ancient structures have also been discovered. Sunga style Terracotta artefacts, earthen wares with ornate design, toy carts with animals like elephant, ram, god-like figurines etc. have been excavated. The most notable item of Tilpi is a mould of elephant decorated with flower at the end of the trunk. From the results of the excavations conducted in the area it is assumed that the Piyali river which connects the two sites, were once linked with the larger ancient establishment in Chandraketurgarh of the neighbouring district of North Twenty Four Parganas. As per the view of the Archaeologists, the flow of river Bidyadhari, in its older paths, might have connected these ancient societies.

(c) Places of Tourist Interest :

The Sundarbans is of course the most famous place to visit in South Twenty Four Parganas district. The description of this jungle has already been described earlier.

The Ganga Sagar is also another place of high tourist interest which had also been described earlier.

Bakkhali : After Digha in Paschim Medinipur district, Bakkhali is the second most popular sea resort of West Bengal. It is only 132 km. away from Kolkata, the State Capital. Due to its proximity from Kolkata, Bakkhali has now developed into a popular resort where it is hard to find place during weekends and holidays. A boat trip in the sea can be done here as the sea waves are very gentle.

Frasergunj : Another small town is slowly developing into a tourist spot. Solar power has been installed and few hotels have come up to attract the tourists. Fishing is the primary occupation of the people here. There is a fishing harbour here which is worth seeing. Tourists can buy variety of fishes here.

Diamond Harbour : A small town and a popular tourist spot in the southern suburbs of Kolkata, this small town was earlier known as Hajipur. The British ruler changed the name to Diamond Harbour.

Though the British has changed the name, originally this place was a stronghold of Portuguese pirates. The ruins of the Fort of Chingrikhali can still be seen. Though believed that the fort has a connection with the Portuguese, still some opines that the fort was built by East India Company before their advent to Kolkata (erstwhile Calcutta). There is also an old lighthouse nearby.

Bhagabatpur : The Bhagabatpur Crocodile Project is another worth seeing tourist spot of the district. This is a crocodile-breeding farm that harbours largest number of estuarine crocodiles in India. Tourists can have a glimpse of the crocodiles from newborns to the adults in this hatchery and sanctuary. From Namkhana, travellers can reach the project by boarding a ferry. West Bengal Tourism Development Corporation (WBTDC) and West Bengal Tourism Department regularly organises conducted tours by motorised launches to Bhagabatpur.

The Sajinakhali Bird Sanctuary : This sanctuary is located at Gandi Khal which is approachable from Gosaba. Gosaba is also important for Sir Daniel Mackinnon Hamilton's

Estate. This benevolent gentleman's attempt at rural reconstruction spearheaded by cooperative movement once provided genuine food for thought.

The Halliday Island : This island is famous for its Wild Life Sanctuary. It is situated on the confluence of the Matla river. This place is the home of many wild animals including the Royal Bengal Tiger and can be visited with permits obtained from the Divisional Forest Officer, South Twenty Four Parganas between December and February.

The Lothian Island : Also famous for its Wild Life Sanctuary. It is situated on Saptamukhi river. It can be visited with permits obtained from the Divisional Forest Officer, South Twenty Four Parganas between December and February.

Narendrapur Wild Life Sanctuary : The Narendrapur Wild Life Sanctuary is a place for migrated birds and is worth seeing.

Accommodation :

The West Bengal Tourism Development Corporation Ltd. (WBTD) runs tourist lodges at Diamond Harbour, Bakkhali, Gosaba. The Diamond Harbour Tourist Lodge is famous bearing the name of 'Sagarika'. Apart from Sagarika, one can also stay at the 'Ganga Bhawan' of Benfish (A Government of West Bengal Undertaking) or in the Zilla Parishad Bungalow or in the PWD Dak Bungalow. Apart from the WBTD's Bakkhali Tourist Lodge, there are other accommodations in Bakkhali such as, a PWD Bungalow in Namkhana, West Bengal's Labour Welfare Parishad's Holiday Home called 'Abasagarika' and several private hotels. In Fraserganj there is a rest house named 'Sagar Kanya', maintained by Benfish. The name of the tourist lodge in Gosaba is 'Sajnekhali Tourist Lodge' which is situated in the Sundarbans National Park and adjacent to the Sundarbans Tiger Reserve. There are many private accommodations also but these are outside the mainland of the Sundarbans. Piyali Island is another gateway to Sundarbans to be approached from Dosarhat. Tents are available for staying in this picturesque delta.

The most congested tourist accommodations are found in Ganga Sagar. As already described, the Ganga Sagar *Mela* draws millions of pilgrims every year. Apart from the high time of *Makar Sankranti*, pilgrims and tourists also use to visit this place all through the year. The Gangasagar Tourist Lodge is run by WBTD. The Irrigation Department, Government of West Bengal also have a bungalow here along with the Public Health Engineering Department's Inspection Bungalow called 'Urmimukhar'. A little distance away from the District Magistrate's Bungalow, there is the Zilla Parishad Bungalow. There are many private accommodations also. During the *mela* time, the State Government also built temporary staying arrangements with latrine facility to accommodate huge number of pilgrims.

Major Characteristics of the District, Contribution of the District in the form of Historical Figures Associated with the District

1. Rev. Krishnamohan Bandopadhyay : Leader of the Bengal Renaissance of 19th century.
2. *Pandit* Dwarakanath Vidyabhushan : Great Journalist and Social Activist who fought against the British attempt to muffle the voice of the Press in 1878.
3. *Shri* Ramnarayan Tarkaratna : Writer of the first original drama in Bengali language.
4. *Shri* Rajnarayan Basu : Great Social Reformer.
5. Sir Gurudas Bandopadhyay : Famous Judge and Educationist.
6. *Pandit* Sibnath Sastri : Great Social Reformer.
7. *Kavi* Girindramohini Dasi : Poet par excellence and renaissance product despite being a widow of the 18th century.
8. Dr. Nilratan Sarkar : Internationally reputed Doctor.
9. *Shri* Jogindranath Sarkar : Great creator of Children's literature.
10. *Shri* Amal Hom : Renowned Journalist.
11. *Shri* Durgadas Bandopadhyay : Great Actor.
12. *Shri* Kalidas Datta : Famous Archaeologist.
13. *Shri* Charuchandra Bhandari : Gandhian Social Reformer.
14. *Shri* Sibaprasad Bandopadhyay : Famous Agricultural Scientist.
15. *Shri* Sakti Chattopadhyay : Unparallel modern poet.
16. *Shri* Hemanta Mukhopadhyay : Perhaps the greatest singer of Bengal.
17. *Shri* Bimal Krishna Matilal : Renowned exponent of philosophy.
18. *Shri* Manabendra Roy : Great revolutionary and thinker.
19. *Shri* Kanailal Bhattacharya : Freedom Fighter.

Village and Town Directory

Scope of Village Directory and Town Directory

The District Census Handbook is brought out in two parts – Part A and Part B separately. Part-A covers Village and Town Directory data and Part-B covers Village and Town wise Primary Census Abstract (PCA) data of 2011 Census along with Housing amenities data. The scope of Village Directory and Town Directory is discussed below.

Scope of Village Directory :

For the conduct of Census, the villages in the district have been arranged C.D. Block wise and within the C.D. Block, they are shown Location Code wise. For the purpose of identification, each village is assigned a Location Code number. In 2011 Census, all the villages have been given unique 6 digit Code numbers which are continuous within India and will remain constant across the Census. This will make it easier for comparative study. Location Code Range of 000001-799999 has been kept for villages.

'Village' is defined as a statutorily recognized unit having a definite boundary and separate land records. In case a complete village is treated as an Outgrowth of an urban agglomeration or a Census Town, data on amenities and land use for that village have not been given in the Village Directory but shown along with the urban component.

The un-inhabited villages (villages with no population) have been indicated as such after furnishing details of the location code number of the village, name and area of the village.

Village directory contains non-Census data pertaining to each village of the district. A C.D. Block level Map and alphabetical list of villages under each C.D. Block is included in the Part-A volume. It gives the village wise basic information relating to infrastructure and amenities available in the sphere of education and medical facilities, drinking water, power supply, post and telegraph, communications, approach road to village and distribution of land use area. In addition, it contains information about total area of each village, total population and number of households and the nearest town and its distance from the village. The information on number of households and total population has been included with a view to examine the correlation of amenities with the number of households and population they serve. If an amenity is not in existence in the referent village, the distance in broad ranges from the nearest place along with name, where the amenity is available is given. The broad ranges are given as - Code 'a' for less than 5 km distance, 'b' for 5 to 10 km distance and 'c' for more than 10 km distance.

Some additional information has been added, which are: (1) Pre. Primary School (2) Management Institute (3) Polytechnic (4) Special School for Disabled (5) Veterinary Hospital (6) Mobile Health Clinic (7) Traditional Practitioners and Faith Healers (8) Medicine Shop (9) Type of drainage connectivity for waste water outlet (10) Total Sanitation Campaign (TSC) (11) Rural Sanitary Mart/Rural Hardware outlet (12) Rural Production Centers (13) Solid and Liquid Waste Management (14) Village PIN Code (15) Public Call Office/Mobile (16) Mobile Phone Coverage (17) Internet Cafes/Common Service Center (18) Private Courier Facility (19) Auto/Modified Autos (20) Taxis (21) Vans (22) Tractors used for Transport (23) Cycle Pulled Rickshaws (Manual Driven) (24) Cycle Pulled Rickshaws (Machine Driven) (25) Carts Driven by Animals (26) National Highway (27) State Highway (28) Major District Roads (29) Other District Roads (30) Water Bound Macadam (31) ATM facility (32) Self-help Group (33) Public Distribution System (34) Mandis/Regular Market (35) Weekly *Haat* (36) Agricultural Marketing Society (37) Nutrition Centre (38) Accredited Social Health Activist (ASHA) (39) Community Centre with/without TV (40) Public Library (41) Public Reading Room (42) Polling Station (43) Birth and Death Registration office (44) Agricultural Product and (45) Handicrafts Products.

In addition to the above details, following appendices to Village Directory have also been included.

Appendix-I	Summary showing total number of villages having Educational, Medical and other amenities in villages – C.D. Block level.
Appendix-I A	Villages by number of Primary Schools.
Appendix-I B	Villages by Primary, Middle and Secondary Schools.
Appendix-I C	Villages with different sources of drinking water facilities available.
Appendix-II	Villages with 5,000 and above population which do not have one or more amenities available.
Appendix-III	Land utilization data in respect of Census towns.
Appendix-IV	C.D. Block wise list of inhabited villages where no amenity other than drinking water facility is available.
Appendix-V	Summary showing number of Villages not having Scheduled Caste population.
Appendix-VI	Summary showing number of Villages not having Scheduled Tribe population.
Appendix-VII A	List of villages according to the proportion of the Scheduled Castes to the total population by ranges.
Appendix-VII B	List of villages according to the proportion of the Scheduled Tribes to the total population by ranges.

Scope of Town Directory :

The Town Directory contains Non-Census data for each of the towns in the district and is presented through a set of seven statements covering different aspects of urban life. It presents important and useful information like civic and other amenities available in all the towns of the district. The presentation of the statements used in the current 2011 Census similar to the preceding 2001 Census.

The Non-Census data contained in the Town Directory is largely provided by the Municipal Authorities. In case of Non-Municipal towns (Census Towns), the information have been provided by the respective C.D. Block Authorities.

The details of town directory statements are given below in brief.

- (I) Statement I – Status and Growth History
- (II) Statement II – Physical aspects and location of towns, 2009
- (III) Statement III – Civic and other amenities, 2009
- (IV) Statement IV – Medical Facilities, 2009
- (V) Statement V – Educational, Recreational and Cultural facilities, 2009
- (VI) Statement VI – Industry and banking, 2009
- (VII) Statement VII – Civic and other amenities in slums, 2009
- (Appendix) Appendix – Towns showing their outgrowth with population

In all the statements the towns are arranged in the alphabetical order within the district. The details of these statements are given in the analytical portion of the town directory. One Statement-III Municipal Finance deleted and Statement-V Medical, Educational, Recreation and Cultural Facilities divide in above two Statement-IV and Statement-V.

Brief Note on Village and Town Directory including Abbreviations used in Town Directory

Village Directory 2011 Census :

The Village Directory is being compiled for both inhabited and un-inhabited villages. In the village directory both private and government facilities/institutions have been given. In case of un-inhabited/depopulated villages, the location code number, name and area of the village is being given universally in Village Directory and Village PCA. The columns relating to the amenities and land use pattern, etc. being left blank and it will be noted against the name of the village that it is un-inhabited/depopulated. The Appendices to Village Directory and Inset Tables based on village Directory data are also prepared for inhabited villages.

In the Village Directory format for 2011 Census there are 121 columns and the details thereon are as follows :

Columns 1 : Serial Number : Self explanatory. All the villages within the CD block are presented serially in the ascending order of their location code number.

Columns 2 : Name of village : Self explanatory. The name of the villages is shown against this column. This also includes the forest and uninhabited villages.

Columns 3 : Location Code Number of village. The location code number of the villages is shown against this column.

Columns 4 : Area of the Village : The area of the villages has been given in hectares.

Column 5 : Total Population : The total population of the village as per 2011 Census has been given against this column.

Column 6 : Number of Households : The number of households as per 2011 Census have been given in this column.

Amenities :

The availability of different infrastructural amenities such as education, medical, drinking water, post, telegraph, banks, credit societies, recreation and cultural facilities, communication, power, etc. in each village have been given in the Village Directory. Wherever the amenities are not available in the village, the distance range code viz. 'a' for <5 Kms, 'b' for 5-10 Kms and 'c' for 10+ Kms of the nearest where facility is available is given. Column wise details are given below :

Columns No. 7 to 20 – Educational Facilities : All the different educational facilities available in the village have been given under these columns. Nursery/LKG//UKG classes are included in Pre-Primary Schools, Classes up to class V included in Primary School; Classes from VI to VIII are included in the Middle school. Classes from IX and X included in Secondary School. Classes from XI and XII are included in Senior Secondary School. In case of composite schools like middle school with primary school or secondary school with middle school, these are also included in the number of primary and middle schools, respectively. The information on the entire educational institutes is given under these columns.

Columns No. 21 to 38 – Medical Facilities : All the different medical facilities available in the village have been given under these columns.

Columns No. 39 to 46 – Drinking Water : The information on availability of various types of the drinking water facility within the village has been given under these columns.

Columns No. 47 to 50 – Availability of Toilet and others : The information on availability of toilet and Bio-Gas etc. available in the village has been given under these columns.

Columns No. 51 to 67 Communication – Post & Telegraph and Transport : The information on communication and Post Office, Sub-Post Office, & Telegraph Office,

Village PIN Code number, Phone-Landlines, Mobile Phone, Private Courier Facility, Internet Café, etc. available in the village has been given under these columns. The information on all various transport facilities whether public/private transport like Bus, Railway Station or Navigable waterways, Taxi, Van, Tractors etc. available in the village has also been given under these columns.

Columns No.68 to 79 – Village connected to High ways, Village Roads, Banks and Credit Societies : The information on all roads connected to village has been given under these columns. These include National Highway, State Highway, District Roads and other district roads connected to the village, Pucca roads, Kutchcha Roads, Water Bounded Macadam Roads, Navigable Water Ways and Foot Paths has been given under these columns. Further, the information on availability of banks, ATM and Agricultural Credit societies in the village has been given under these columns.

Column No. 80 to 96 – Miscellaneous Facilities : The information on various miscellaneous facilities available in the village has been given under these columns. These includes Self -Help Group, Public Distribution Shop (PDS), Mandi /Regular Market, Weekly Haat, Agricultural Marketing Society, Nutrition Centre(ICDS), Anganwadi Centre, ASHA, Community Centre, Sports Fields, Sports Club/Recreation Centre, Cinema/Video Halls, Public Library, Public Reading Room, News Paper Supply, Assembly Polling Station, Birth and Death Registration Office.

Columns No. 97 to 100 – Electricity : Availability of Power Supply in the village, whatever may be the form of its use has been given in these columns. These include Electricity for Domestic Use, Electricity for Agriculture Use Electricity for Commercial Use, and Electricity for all purpose Domestic Uses.

Column No. 101 and 102 – Nearest Town : The name of the nearest town along with the distance range code has been in these columns.

Land use and Irrigation :

The land use patterns in the Village Directory conform to the pattern of classification of land use as recommended by the Ministry of Agriculture, Government of India. The Ministry has recommended the maintenance of records of land use pattern under the following 9 categories.

(i) Column No. 103 – Forests : This includes all lands classed as forest under any legal enactment dealing with forests or administered as forests, whether state-owned or private, and whether wooded or maintained as potential forest land. The area of crops raised in the forest and grazing lands or areas open for grazing within the forests remain included under the forest area.

(ii) Column No. 104 – Area under non-agricultural use : This includes all lands occupied by buildings, roads and railways or under water, e.g. rivers and canals and other lands put to uses other than agriculture.

(iii) Columns No. 105 – Barren and un-culturable land : This includes all barren and unculturable land like mountains, deserts, etc. land which cannot be brought under cultivation except at an exorbitant cost should be classed as unculturable whether such land is in isolated blocks or within cultivated holdings.

(iv) Column No. 106 – Permanent Pastures and other Grazing Lands : This includes all grazing lands whether they are permanent pastures and meadows or not. Village common grazing land is included under this head.

(v) Column No. 107 – Land under Miscellaneous Tree Crops, etc. : This includes all cultivable land which is not included in 'Net area sown' but is put to some agricultural uses. Lands under Causing trees, thatching grasses, bamboo bushes and other groves for fuel, etc. which are not included under 'Orchards' are classed under this category.

(vi) Column No. 108 – Culturable Waste Land : This includes lands available for cultivation, whether not taken up for cultivation or taken up for cultivation once but not cultivated during the current year and the last five years or more in succession for one reason or other. Such lands may be either fallow or covered with shrubs and jungles which are not put to any use. They may be assessed or unassessed and may lie in isolated blocks or within cultivated holdings. Land once cultivated but not cultivated for five years in succession is also included in this category at the end of the five years.

(vii) Column No. 109 – Fallow Lands other than Current Fallows : This includes all lands which were taken up for cultivation but are temporarily out of cultivation for a period of not less than one year and not more than five years.

(viii) Column No. 110 – Current Fallows : This represents cropped area, which is kept fallow during the current year. For example, if any seeding area is not cropped against the same year it may be treated as current fallow.

(ix) Column No. 111 – Net Area Sown : This represents the total area sown with crops and orchards. Area sown more than once; in the same year is counted only once.

Column No. 112 – Total Irrigated Land Area : It includes all land which is cultivable and irrigated by any source of irrigation. The total irrigated area of the village has been given under this column.

Column No. 113 – Total Un-Irrigated land Area : Un-Irrigated area includes all land which is cultivable but not irrigated by any source of irrigation. The total un-irrigated land area of the village has been given under this column.

Column No. 114 to 118 Area Irrigated by source : The area irrigated by various source of irrigation in the village have been given under these columns. The different source of irrigation facilities available in the village are as follows :

(i) Canals (C) – Govt. or Pvt., (ii) Wells/Tube-wells (W/TW), (iii) Tanks/Lake (T/L), (iv) Waterfall (WF), and (v) Others (O).

Columns No.119 to 121 – Three most important commodities manufactured : The names of three most important commodities manufactured in the village are indicated in this column.

C.D. Block level totals of the Village Directory :

At the end of entries for the Village Directory of each C.D. Block, the totals of different columns are being given wherever possible. However, in case of some of the columns, it may not be possible to work out the C.D. Block level totals, in such cases the particular of relevant columns are being left blank against C.D. Block level.

Appendices to Village Directory :

The Village Directory also includes the following appendices :

- | | |
|--------------|----------------------------------------------------------------------------------------------------------------------------|
| Appendix I | : Summary showing total number of villages having Educational, Medical and other amenities in villages – C.D. Block level. |
| Appendix I A | : Villages by number of Primary Schools. |
| Appendix I B | : Villages by Primary, Middle and Secondary Schools. |
| Appendix I C | : Villages with different sources of drinking water facilities available. |
| Appendix II | : Villages with 5,000 and above population which do not have one or more amenities available. |
| Appendix III | : Land utilization data in respect of Census towns. |
| Appendix IV | : C.D. Block wise list of inhabited villages where no amenity other than drinking water facility is available. |

- Appendix V : Summary showing number of Villages not having Scheduled Caste population.
- Appendix VI : Summary showing number of Villages not having Scheduled Tribe population.
- Appendix VII A : List of villages according to the proportion of the Scheduled Castes to the total population by ranges.
- Appendix VII B : List of villages according to the proportion of the Scheduled Tribes to the total population by ranges.

Note explaining the abbreviations used in Town Directory 2011 Census :

Statement I : Status and Growth History :

Column 1 – Serial Number : Self explanatory

Column 2 – Class, Name and Civic status of Town : The Class is presented according to population of the towns in 2011 Census as follows:

Population	Class	Population	Class
100,000 and above	I	10,000 – 19,999	IV
50,000 – 99,999	II	5,000 – 9,999	V
20,000 – 49,999	III	Below - 5,000	VI

The following abbreviations are used to denote the Civic Status of the town.

Civic Status	Codes	Civic Status	Codes
i – Municipal Corporation	M. Corp.	xii – Notified Town Area	NTA
ii – Municipal Committee	MC	xiii – Industrial Notified Area	INA
iii – Municipal Council	M Cl	xiv – Industrial Township	ITS
iv – City Municipal Council	CMC	xv – Township	TS
v – Town Municipal Council	TMC	xvi – Town Panchayat	TP
vi – Municipal Board	MB	xvii – Nagar Panchayat	NP
vii – Municipality	M	xviii – Town Committee/ Town Area Committee	TC
viii – Cantonment Board/Cantonment	CB	xix – Small Town Committee	ST
ix – Notified Area	NA	xx – Estate Office	EO
x – Notified Town	NT	xxi – Gram Panchayat	GP
xi – Notified Area Committee /Notified Area Council	NAC	xxii – Census Town	CT

Column 3 to 25 : These columns are self-explanatory.

Statement II : Physical Aspects and Location of town, 2009

Column 1 to 2 – Serial number and Name of town : Self explanatory

Columns 3 to 5 – Physical Aspects : In these columns the Rainfall and Maximum and Minimum Temperature of the town is recorded.

Columns 6 to 12 : Name and road distance of the town (in kms.) from the State headquarters, District headquarters, Sub-divisional/Taluk/Tahsil/Police station/ Development Block/Island HQ., Nearest city with population of one lakh and more, Nearest city with population of five lakh and more, Railway station and Bus route is recorded in these columns respectively. If the names mentioned in these columns are the same as the referent town itself, the distance is recorded as (0) zero.

Statement III – Civic and other Amenities, 2009 :

Column 1 to 2 – Serial number and Name of town : Self explanatory

Column 3 – Road length (in km.) : The information about the road length (in km.) within the limit of the town is recorded in this column.

Columns 4 to 7 – System of drainage : The system of drainage available in the town is indicated in these columns by the following codes :

<u>System of drainage</u>	<u>Codes</u>
Open drains	OD
Closed drains	CD
Both drains	BD

Columns 8 to 11 – Number of latrines : The number of various types of latrines available in the town is indicated in these columns.

Columns No. 12 & 13 – Protected water supply : The information on source of water supply and system of water storage with capacity available in the town are given in these columns in the following codes :

Column 12 (Source of water supply) :

(i) Tap water	T
(ii) Tube-well water	TW
(iii) Tank Water	TK
(iv) Well water	W

Column 13 (System of water storage) :

(i) Over Head Tank	OHT
(ii) Service Reservoir	SR
(iii) River Infiltration Gallery	RIG
(iv) Bore Well Pumping System	BWP
(v) Pressure Tank	PT

The information on 2 major source of water supply is given in column 12 and the system of water storage with capacity against each in kilo-litres (in bracket) is presented in column 13.

Columns 14 – Fire Fighting Service : In case the fire fighting service is available in the referent town, 'yes' is recorded. If the facility is not available within the town, the name of the nearest place having this facility with its distance from the referent town has been recorded.

Columns 15 to 19 – Electrification (Number of connections) : Different types of electric connections have been shown in these columns, i.e., Domestic, Industrial, Commercial, Road lighting (points) & others.

Statement IV : Medical Facilities, 2009 :

Columns 1 to 2 – Serial number and Name of town : Self explanatory

Columns 3 to 13 : The number of various medical institutions such as Hospitals, Dispensaries, Health Center, Family Welfare Center, Maternity and Child Welfare Center, Maternity Homes, T.B. Hospital/clinic, Nursing Homes, Charitable Hospital/Nursing Home, Mobile Health Clinic and Others as available in the town, are indicated in these columns (along with number of beds in brackets).

If a medical facility is not available in the town, the name of the nearest place and its distance in kilometers from the town where the facility is available is mentioned.

Column 14 – Veterinary Hospital : The Number of Veterinary Hospitals available in the town is given in this column.

Column 15 – Medicine Shop : The number of Medicine shops available in the town is given in this column.

Statement V : Educational, Recreational and Cultural Facilities, 2009 :

Columns 1 to 2 – Serial number and Name of town : Self explanatory

Columns 3 to 15 – Educational Facilities : The information on number of Primary school, Middle school, Secondary school, Senior Secondary school, Arts/Science/Commerce colleges (of degree level and above), Medical colleges, Engineering colleges, Management Institute/Colleges, Polytechnics, Recognized Shorthand, Typewriting and vocational training Institutions, Non-formal Education Center (Sarva Shiksha Abhiyan Center), Special School for disabled and Others available in the town, are indicated in these columns.

If an educational facility is not available in the town, the name of the nearest place and its distance in kilometers from the town where the facility is available is mentioned.

Columns 16 to 23 – Number of Social, Recreational and Culture Facilities : The information on No. of Home Orphanage, Working women's hostels (with No. of seats in bracket), No. of Old Age Home, Stadium, Cinema Theatre, Auditorium/Community halls, Public libraries and Reading rooms available in the town are given under these column.

Statement VI : Industry and Banking 2009 :

Columns 1 to 2 – Serial number and Name of town : Self explanatory

Columns 3 to 5 – Names of three most important commodities manufactured : The names of three most important commodities manufactured in the town are given under these columns.

Columns 6 to 8 – Number of banks : The number of banks available in the referent town both Commercial and Co-operative banks are recorded against these columns.

Columns 9 & 10 – Number of Agricultural and Non Agricultural Credit Societies : The number of Agricultural and Non Agricultural Credit Societies available in the referent town are given in these columns.

Statement VII : Civic and other Amenities in Slums, 2009 :

This statement VII provides information on civic and other amenities in all slums whether notified or not and for all towns having statutory bodies, like Municipality, Municipal Corporation, Town area committee etc.

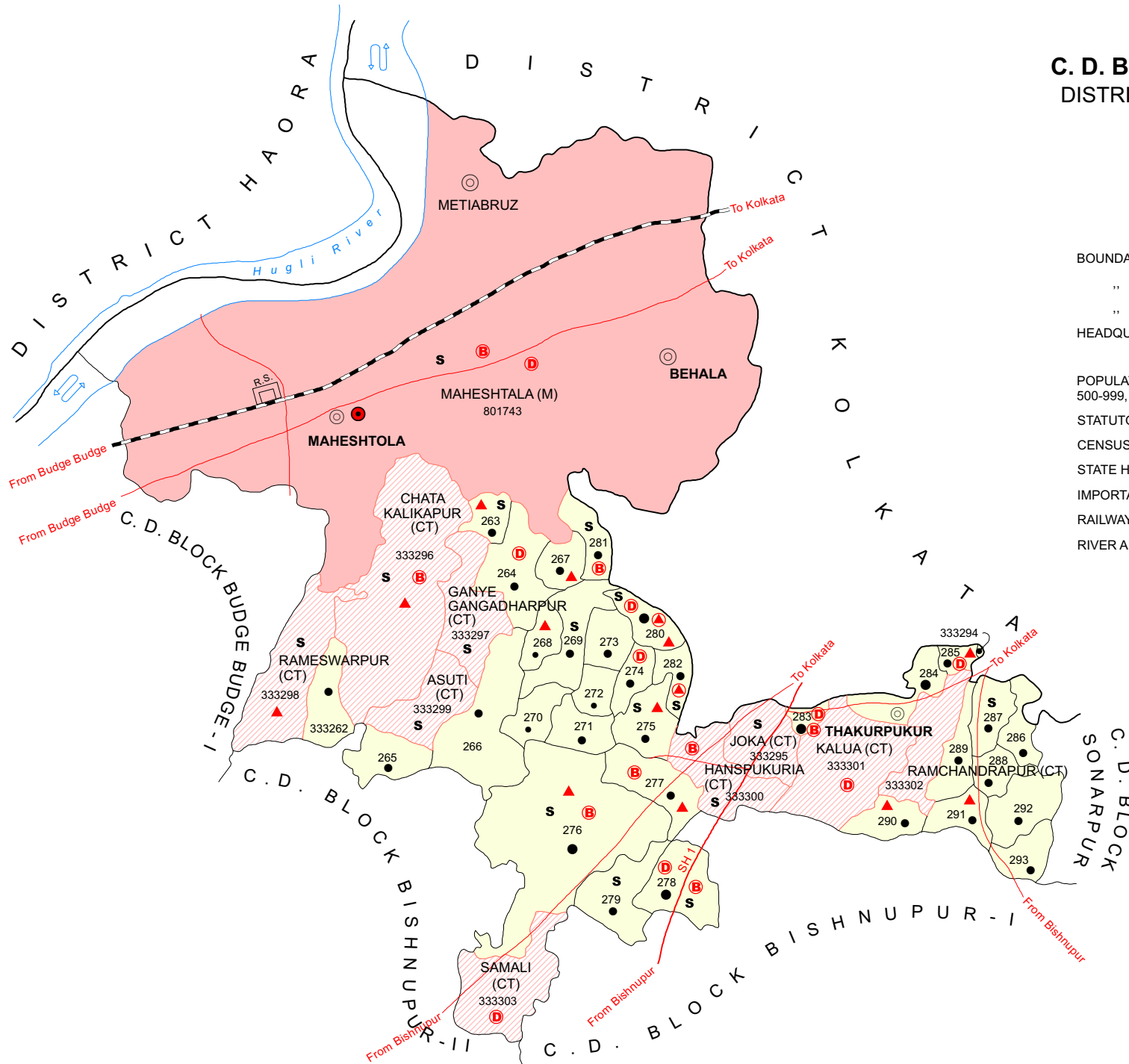
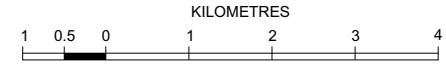
Section I – Village Directory

A : List of Villages merged in Towns and Outgrowths, 2011

Census 2001 Codes					MDDS e-GOVERNANCE CODE (Census 2011 PLCN)				
ST Code	DT Code	Sub-DT Code	Vill Code	Vill Name	MDDS STC	MDDS DTC	MDDS Sub_DT	MDDS PLCN	MDDS Name of Villages
19	18	0001	41801000	Joka (OG)	19	343	02412	333295	Joka (CT)
19	18	0001	03864800	Ganye Gangadharpur	19	343	02412	333297	Ganye Gangadharpur (CT)
19	18	0001	03864400	Rameswarpur	19	343	02412	333298	Rameswarpur (CT)
19	18	0001	03864900	Asuti	19	343	02412	333299	Asuti (CT)
19	18	0001	03866900	Hanspukuria	19	343	02412	333300	Hanspukuria (CT)
19	18	0001	03867000	Kalua	19	343	02412	333301	Kalua (CT)
19	18	0001	03867800	Ramchandrapur	19	343	02412	333302	Ramchandrapur (CT)
19	18	0001	03866500	Samali	19	343	02412	333303	Samali (CT)
19	18	0002	03869400	Buita	19	343	02413	333319	Buita (CT)
19	18	0002	03868400	Benjanhari Acharial (P)	19	343	02413	333320	Benjanhari Acharial (P) (CT)
19	18	0002	03868300	Abhirampur	19	343	02413	333321	Abhirampur (CT)
19	18	0002	41805000	Nischintapur (OG)	19	343	02413	333322	Nischintapur (CT)
19	18	0003	03870300	Chak Alampur	19	343	02414	333386	Chak Alampur (CT)
19	18	0003	03872300	Dakshin Raypur	19	343	02414	333388	Dakshin Raypur (CT)
19	18	0003	03872500	Poali	19	343	02414	333389	Poali (CT)
19	18	0004	03877400	Daulatpur	19	343	02415	333475	Daulatpur (CT)
19	18	0004	03876400	Bhasa (CT)	19	343	02415	333476	Bhasa (CT)
19	18	0005	03886300	Nahazari	19	343	02416	333532	Nahazari (CT)
19	18	0005	03887700	Nadabhanga	19	343	02416	333533	Nadabhanga (CT)
19	18	0005	03887600	Kanganbaria	19	343	02416	333534	Kanganbaria (CT)
19	18	0005	03887500	Bora Gagangohalia	19	343	02416	333535	Bora Gagangohalia (CT)
19	18	0005	03887200	Chanddandaha	19	343	02416	333536	Chanddandaha (CT)
19	18	0005	03888400	Barkalikapur	19	343	02416	333537	Barkalikapur (CT)
19	18	0005	03888700	Patharberia	19	343	02416	333538	Patharberia (CT)
19	18	0005	03890500	Ramkrishnapur	19	343	02416	333539	Ramkrishnapur (CT)
19	18	0005	03890700	Kripampur	19	343	02416	333541	Kripampur (CT)
19	18	0006	03893500	Radhanagar	19	343	02417	333608	Radhanagar (CT)
19	18	0006	03894600	Danga	19	343	02417	333609	Danga (CT)
19	18	0006	03894400	Ramchandrapur	19	343	02417	333610	Ramchandrapur (CT)
19	18	0006	03894000	Bidyadharpur	19	343	02417	333611	Bidyadharpur (CT)
19	18	0006	03897200	Kalikapur	19	343	02417	333612	Kalikapur (CT)
19	18	0006	03898200	Chak Baria	343	19	02417	333613	Chak Baria (CT)
19	18	0006	03897800	Sahebpur	19	343	02417	333614	Sahebpur (CT)
19	18	0007	03900000	Maricha	19	343	02418	333696	Maricha (CT)
19	18	0007	03901700	Gobindapur	19	343	02418	333698	Gobindapur (CT)
19	18	0009	03918900	Kalaria	19	343	02420	333812	Kalaria (CT)
19	18	0009	03919000	Gaur Daha	19	343	02420	333813	Gaur Daha (CT)
19	18	0009	03918600	Banshra	19	343	02420	333814	Banshra (CT)
19	18	0009	03913400	Rajapur	19	343	02420	333815	Rajapur (CT)
19	18	0009	03913300	Taldi	19	343	02420	333816	Taldi (CT)
19	18	0009	03913200	Bayarsing	19	343	02420	333817	Bayarsing (CT)
19	18	0009	03913000	Matla	19	343	02420	333818	Matla (CT)
19	18	0009	03917600	Dighirpar	19	343	02420	333819	Dighirpar (CT)
19	18	0010	03924700	Makhal Tala	19	343	02421	333881	Makhal Tala (CT)
19	18	0011	03925300	Petua	19	343	02422	334008	Petua (CT)
19	18	0011	03925800	Garia	19	343	02422	334009	Garia (CT)
19	18	0011	03926000	Panchghara	19	343	02422	334010	Panchghara (CT)
19	18	0011	03926200	Mallikpur	19	343	02422	334011	Mallikpur (CT)
19	18	0011	03926300	Hariharpur	19	343	02422	334012	Hariharpur (CT)
19	18	0011	03927600	Champahati	19	343	02422	334013	Champahati (CT)
19	18	0011	03927700	Solghalia	19	343	02422	334014	Solghalia (CT)
19	18	0011	03927900	Naridana	19	343	02422	334015	Naridana (CT)
19	18	0011	03928300	Baruipur (P)	19	343	02422	334016	Baruipur (P) (CT)
19	18	0011	03928500	Salipur (P)	19	343	02422	334017	Salipur (P) (CT)
19	18	0011	03929200	Khodar Bazar	19	343	02422	334018	Khodar Bazar (CT)
19	18	0011	03932100	Komarhat	19	343	02422	334019	Komarhat (CT)
19	18	0012	03941600	Dhamua	19	343	02423	334098	Dhamua (CT)
19	18	0012	03941700	Shyampur	19	343	02423	334099	Shyampur (CT)
19	18	0012	03942100	Nainan	19	343	02423	334100	Nainan (CT)
19	18	0012	03943100	Dihi Kalas	19	343	02423	334102	Dihi Kalas (CT)
19	18	0012	03944600	Swangrampur	19	343	02423	334103	Swangrampur (CT)
19	18	0012	03944200	Magrahat	19	343	02423	334105	Magrahat (CT)
19	18	0013	03947600	Ajodhyanagar	19	343	02424	334187	Ajodhyanagar (CT)
19	18	0013	03947800	Sirakol	19	343	02424	334188	Sirakol (CT)
19	18	0013	03951300	Uttar Bishnupur	19	343	02424	334189	Uttar Bishnupur (CT)

19	18	0013	03953800	Ghola Noapara	19	343	02424	334190	Ghola Noapara (CT)
19	18	0013	03952900	Usthi	19	343	02424	334191	Usthi (CT)
19	18	0013	03953700	Barijpur	19	343	02424	334192	Barijpur (CT)
19	18	0013	03953900	Uttar Kusum	19	343	02424	334193	Uttar Kusum (CT)
19	18	0013	03954200	Kalikapota	19	343	02424	334194	Kalikapota (CT)
19	18	0013	03954800	Bamna	19	343	02424	334195	Bamna (CT)
19	18	0014	03969000	Hasimnagar	19	343	02425	334325	Hasimnagar (CT)
19	18	0014	03969100	Baneshwarpur	19	343	02425	334326	Baneshwarpur (CT)
19	18	0014	03959500	Chandpala Anantapathpur	19	343	02425	334327	Chandpala Anantapathpur (CT)
19	18	0014	03968700	Fatepur	19	343	02425	334328	Fatepur (CT)
19	18	0015	03972600	Masat	19	343	02426	334397	Masat (CT)
19	18	0015	03972500	Sangrampur	19	343	02426	334398	Sangrampur (CT)
19	18	0015	03970900	Mohanpur	19	343	02426	334399	Mohanpur (CT)
19	18	0015	03973900	Durganagar	19	343	02426	334400	Durganagar (CT)
19	18	0016	03982300	Patdaha	19	343	02427	334491	Patdaha (CT)
19	18	0017	03988300	Berandari Bagaria	19	343	02428	334672	Berandari Bagaria (CT)
19	18	0017	04002200	Dhola	19	343	02428	334673	Dhola (CT)
19	18	0018	04012700	Chandpur (M)	19	343	02429	334783	Chandpur (M) (CT)
19	18	0018	04014700	Bangsidharpur (M) (P)	19	343	02429	334784	Bangsidharpur (M) (P) (CT)
19	18	0018	04014800	Purba Bishnupur (M)	19	343	02429	334785	Purba Bishnupur (M) (CT)
19	18	0019	04018700	Purba Ranaghat	19	343	02430	334881	Purba Ranaghat (CT)
19	18	0019	04019100	Lalpur	19	343	02430	334882	Lalpur (CT)
19	18	0019	04019000	Krishna Chandrapur	19	343	02430	334883	Krishna Chandrapur (CT)
19	18	0019	04019800	Mathurapur	19	343	02430	334884	Mathurapur (CT)
19	18	0020	04028100	Raynagar	19	343	02431	334952	Raynagar (CT)
19	18	0020	04027900	Kalikapur Barasat	19	343	02431	334953	Kalikapur Barasat (CT)
19	18	0020	04026600	Baharu	19	343	02431	334954	Baharu (CT)
19	18	0020	04027800	Uttarparanij	19	343	02431	334955	Uttarparanij (CT)
19	18	0020	04027400	Alipur	19	343	02431	334956	Alipur (CT)
19	18	0021	04033200	Nimpith	19	343	02432	335005	Nimpith (CT)
19	18	0021	04033300	Tulshighata	19	343	02432	335006	Tulshighata (CT)
19	18	0023	04047800	Basanti	19	343	02434	335119	Basanti (CT)

INDIA
WEST BENGAL
C. D. BLOCK THAKURPUKUR MAHESHTOLA
DISTRICT SOUTH TWENTY FOUR PARGANAS



- BOUNDARY, DISTRICT —————
- „ C. D. BLOCK ————
- „ VILLAGE WITH MDDS CODE 333262
- HEADQUARTERS : POLICE STATION (O)
- „ C. D. BLOCK (●)
- POPULATION SIZE OF VILLAGES:
 500-999, 1000-4999, 5000 AND ABOVE ● ● ●
- STATUTORY TOWN WITH MDDS CODE 801743
- CENSUS TOWN WITH MDDS CODE 333296
- STATE HIGHWAY SH 1
- IMPORTANT METALLED ROAD ————
- RAILWAY LINE WITH STATION, BROAD GAUGE R.S. ————
- RIVER AND STREAM ————

- HIGH SCHOOL / INTER COLLEGE S
- BANK (B)
- DISPENSARY (D)
- PRIMARY HEALTH CENTRE (▲)
- OTHER MEDICAL SERVICES (▲)

TOTAL AREA OF THE C. D. BLOCK	63.08 Sq. Kms.
TOTAL POPULATION OF THE C. D. BLOCK	176203
TOTAL NUMBER OF VILLAGES	33
TOTAL NUMBER OF INHABITED VILLAGES	33
TOTAL NUMBER OF CENSUS TOWNS	9
TOTAL NUMBER OF STATUTORY TOWNS	1
DISTANCE FROM DISTRICT HEADQUARTERS TO C. D. BLOCK HEADQUARTERS (APPROX.)	8 Kms.

C. D. Block Thakurpukur Maheshtola excludes all Statutory towns.

Alphabetical List of Villages

Name of the CD Block : Thakurpukur Mahestola

CD Block Code (2011) : 0259

Sl. No.	Name of the Village	PLCN 2001	MDDS PLCN 2011
1	2	3	4
1	Bagpota	03865900	333274
2	Banagram	03866200	333277
3	Chak Chhata	03864600	333263
4	Chak Rajumolla	03866300	333278
5	Chak Ramnagar	03867700	333289
6	Chak Thakurani	03867200	333284
7	Chandigarh	03865100	333266
8	Dari Bagpota	03865700	333272
9	Gopalnagar	03867900	333290
10	Haridevpur	03867300	333285
11	Jagannathpur	03864700	333264
12	Jiadargot	03867600	333288
13	Kalagachhia	03866000	333275
14	Khanberia	03865200	333267
15	Krishnanagar	03867500	333287
16	Krishnarampur	03865300	333268
17	Magurkhali	03868200	333293
18	Naoabad	03865500	333270
19	Naoabad	03866400	333279
20	Paschim Barisha	03866800	333282
21	Paschim Putiary		333294
22	Purba Barisha	03867100	333283
23	Ramjibanpur	03868100	333292
24	Ramkantapur	03867400	333286
25	Rasapunja	03866100	333276
26	Sajnaberia	03868000	333291
27	Sankharipota	03865600	333271
28	Sarsuna	03866600	333280
29	Saupukuria-Sanpukuria	03865000	333265
30	Shibrampur	03866700	333281
31	Sibhugli	03864500	333262
32	Sonamukhi	03865400	333269
33	Sonamukhi Krishnanagar	03865800	333273

Census of India 2011
Amenities and Land use

Name of District:-South Twenty Four Parganas

Name of CD Block:-Thakurpukur Mahestola

Serial Number	Name of Village	Location code no.	Total area of the village (in hectares rounded up to one decimal place)	Total population (2011 census)	Number of households (2011 census)	Number of educational amenities available in village , the distance range code viz; a for 0-5 kms, b for 5-10 kms, c for 10+ kms of nearest place where facility is available							
						Pre-Primary school (PP)	Primary school (P)	Middle school (M)	Secondary School (S)	Senior Secondary school (SS)	Degree college of arts, science & commerce (ASC)	Engineering college(EC)	Medical college (MC)
1	2	3	4	5	6	7	8	9	10	11	12	13	14
1	Sibhugli	333262	91.3	2180	447	3	3		a	a	c	c	c
2	Chak Chhata	333263	47.4	2779	643	2	2	1	1	1	a	a	c
3	Jagannathpur	333264	54.2	2250	551	2	2	a	a	a	b	b	b
4	Saupukuria-Sanpukuria	333265	122.8	2297	496	1	1	b	b	b	b	c	c
5	Chandigarh	333266	89.4	2335	505	2	2	b	b	b	c	c	c
6	Khanberia	333267	239.2	4682	932	4	4	a	a	a	b	c	c
7	Krishnarampur	333268	40	820	197	1	1	a	a	a	b	b	c
8	Sonamukhi	333269	127	3670	884	1	1	2	1	a	a		
9	Naoabad	333270	63.2	571	140	2	2	a			a	b	a
10	Sankharipota	333271	72	1128	274	1	1	a	a	a	a	b	a
11	Dari Bagpota	333272	47	697	164	1	1	a	a	a	a	b	c
12	Sonamukhi Krishnanagar	333273	59.7	1329	303	1	1	a	a	a	a	b	c
13	Bagpota	333274	49.1	1397	328	2	1	1	a	a	a	b	b
14	Kalagachhia	333275	88.9	3020	713	3	3	1	1	a	a	b	a
15	Rasapunja	333276	554.4	8036	1940	5	5	4	3	2	b	a	c
16	Banagram	333277	102	4098	938	2	3	a	a	a	c	a	c
17	Chak Rajumolla	333278	123.4	5308	1320	1	1	1	1	a	a	a	c
18	Naoabad	333279	129.9	2897	748	1	1	1	1	a	b	a	c
19	Sarsuna	333280	344.4	5563	1379	4	3	3	1	a	a	c	c
20	Shibrampur	333281	67.2	2160	547	1	1	1	1	1	a		
21	Paschim Barisha	333282	493.7	2992	748	1	1	1	1	a	a	b	c
22	Purba Barisha	333283	496.9	5965	1531	2	2	a	a	a	a	a	c
23	Chak Thakurani	333284	66.8	5891	1599	1	1	a	a	a	a	b	b
24	Haridevpur	333285	159.2	2416	606	1	1	a	a	a	a	b	
25	Ramkantapur	333286	69.6	1228	289	1	1		a	a	b	b	c
26	Krishnanagar	333287	63.5	3383	834	2	2	1	1	a	b	b	c
27	Jiadargot	333288	47.6	2262	564	1	1	a	a	a	b	b	b
28	Chak Ramnagar	333289	66.8	2678	633	2	1	a	a	a	b	a	c
29	Gopalnagar	333290	76.5	1256	286	2	2	a	a	a	a	a	b
30	Sajnaberia	333291	51.4	1293	323	1	1	a	a	a	a	a	a
31	Ramjibanpur	333292	102.4	1970	493	1	1	a	a	b	b	b	
32	Magurkhali	333293	53.8	1056	263	1					a		
33	Paschim Putiary	333294	0	573	145								
Block T O T A L :			4260.7	90180	21763	56	53	17	12	4	0	0	0

- Village Directory

(As in 2009)

Location CodeNo:-343

Location CodeNo:-0259

le. (If not available within the < 5 Kms, b for 5-10 Kms and c cility is available is given).																				Number of Medical Amenities available. (If not available within the village , the distance range code viz; a for < 5 Kms, b for 5-10 Kms and c for 10+ kms of nearest place where facility is available is given).	
Management institute (MI)	Polytechnic (Pt)	Vocational training school /ITI	Non-formal training centre (NFTC)	Special school for disabled (SSD)	Others (specify)	Community health centre (CHC)	Primary health centre (PHC)	Primary health sub centre (PHS)	Maternity and child welfare centre (MCW)	T.B. clinic (TBC)	Hospital-allopathic (HA)	Hospital-alternative medicine (HO)	Dispensary (D)	Veterinary hospital (VH)	Mobile health clinic (MHC)	Family welfare centre (FWC)	Name of Village	Serial Number			
15	16	17	18	19	20	21	22	23	24	25	26	27	28	29	30	31	2	1			
c	c	c	a	c		c	c	a	b	c	c	c	b	c			Sibhugli	1			
c	c	b	b	b		b	b	l	b	b	b		a	b			Chak Chhata	2			
b								a	b	b	b		2				Jagannathpur	3			
c	c	c	b	c		c	c	b	b	c	b	c	c	c			Saupukuria-Sanpukuria	4			
c	c	c	b	c		c	c	a	c	c	c	c	c				Chandigarh	5			
c	c	c	b	b		c	b	l	b	c	c			c			Khanberia	6			
a	c	c	b	b		a	a	l	a	a	b		a	a		a	Krishnarampur	7			
c	c	c	b	b		a	a	a	a	c	b	c	a	a	a	a	Sonamukhi	8			
					2	a	a	a	a	a	b		a	a		a	Naoabad	9			
a	b	c			1	a	a	a	a	a	b		a	a		a	Sankharipota	10			
a	b	b	b			a	a	a	a	b	b	b	a	a	a	a	Dari Bagpota	11			
b	c	b	b	b		b	b	a	b	a	b	b	a	a	a	a	Sonamukhi Krishnanagar	12			
a	b	b	b	b		b	a	a	a	b	b	a	l	a	a	a	Bagpota	13			
a	b	b	b	a		b	a	l	b	a	b	b	a	a	a	a	Kalagachhia	14			
l	c	b		b		l	a	l	l	c	b	b		c			Rasapunja	15			
b	b	b						l									Banagram	16			
a	c	a				b	a		a	a	a		l	b			Chak Rajumolla	17			
a	c			a			a	a	a	c	a	b		b			Naoabad	18			
b	b	c		b			l	l	2	c	b		4	a		l	Sarsuna	19			
c	c			c			a	a	b		b		b				Shibrampur	20			
b	b	c			1	a	l	a	a	a	a	b		b	b	b	Paschim Barisha	21			
a	b	c	b	a		b	b	a	b	b	a	c	1	b		b	Purba Barisha	22			
a	b	b	c	a		b	b	a	a	a	a	b	a	b	a	b	Chak Thakurani	23			
a	b	a		a			b	l		b	a		2				Haridevpur	24			
b	b	b		a		c	c	c	b	b	b			b		b	Ramkantapur	25			
b	b	b		a	1	c	c	c	b	b	b			b		b	Krishnanagar	26			
b	b	b		a		c	c	c	b	b	b			b		b	Jiadargot	27			
b	b	a		a													Chak Ramnagar	28			
a	a	a		a				l									Gopalnagar	29			
a	a					b		l			c		a				Sajnaberia	30			
c	b	b		b		b	b	a	b	b	b		a	c	c	b	Ramjibanpur	31			
																	Magurkhali	32			
																	Paschim Putiary	33			
1	0	0	0	0	5	1	2	10	3	0	0	0	11	0	0	1	: Block TOTAL				

Serial Number	Name of Village	Number of Non-Government Medical Amenities available.							Availability of drinking water - Yes / No							
		Charitable non Govt. hospital/Nursing home.	Medical practitioner with MBBS Degree	Medical practitioner with other degree	Medical practitioner with no degree	Traditional practitioner and faith healer	Medicine Shop	Others	Tap water (Treated/Untreated)	Well water (Covered / Uncovered well)	Hand Pump	Tube wells / Bore well	Spring	River / Canal	Tank / Pond / Lake	Others
1	2	32	33	34	35	36	37	38	39	40	41	42	43	44	45	46
1	Sibhugli	0	0	0	0	0	0	0	0	No	Yes	Yes	No	No	Yes	Yes
2	Chak Chhata	0	0	0	0	0	0	0	0	No	Yes	Yes	No	No	No	No
3	Jagannathpur	0	0	0	0	0	0	0	0	No	Yes	Yes	No	No	No	Yes
4	Saupukuria-Sanpukuria	0	0	0	0	0	0	0	0	No	No	Yes	No	No	Yes	Yes
5	Chandigarh	0	0	0	0	0	0	0	0	No	No	No	No	No	Yes	Yes
6	Khanberia	0	0	0	0	0	0	1	No	No	Yes	No	No	No	No	No
7	Krishnarampur	0	0	0	0	0	0	0	0	No	Yes	Yes	No	No	No	Yes
8	Sonamukhi	0	0	0	0	0	0	0	0	No	Yes	Yes	No	No	No	Yes
9	Naoabad	0	0	1	2	0	0	0	0	No	Yes	Yes	No	No	No	Yes
10	Sankharipota	0	0	0	2	0	0	0	0	No	No	Yes	No	No	Yes	Yes
11	Dari Bagpota	0	0	0	0	1	0	0	0	No	No	Yes	No	No	Yes	Yes
12	Sonamukhi Krishnanagar	0	0	0	0	0	0	0	0	No	Yes	Yes	No	No	No	Yes
13	Bagpota	0	1	0	1	0	1	0	Yes	No	Yes	No	No	No	No	No
14	Kalagachhia	2	2	2	2	2	1	2	No	Yes	Yes	No	No	No	Yes	No
15	Rasapunja	0	4	0	0	5	5	3	Yes	Yes	Yes	No	No	Yes	Yes	No
16	Banagram	0	1	2	2	0	1	0	Yes	Yes	Yes	No	No	Yes	Yes	No
17	Chak Rajumolla	0	2	2	1	0	0	0	Yes	Yes	Yes	No	No	No	No	No
18	Naoabad	0	0	0	0	0	0	0	Yes	Yes	Yes	No	No	Yes	Yes	No
19	Sarsuna	0	1	0	0	0	4	0	No	Yes	No	No	No	No	No	No
20	Shibrampur	1	0	0	0	0	1	0	No	Yes	Yes	Yes	No	No	No	Yes
21	Paschim Barisha	0	2	0	0	0	2	0	Yes	Yes	Yes	No	No	No	Yes	No
22	Purba Barisha	0	4	4	0	0	2	0	Yes	Yes	Yes	No	No	No	No	No
23	Chak Thakurani	0	2	2	0	0	4	0	Yes	No	Yes	No	No	No	Yes	No
24	Haridevpur	0	2	2	0	0	1	0	Yes	Yes	Yes	No	No	No	Yes	Yes
25	Ramkantapur	0	0	0	0	0	0	0	Yes	Yes	Yes	No	No	No	Yes	No
26	Krishnanagar	0	0	0	1	0	0	0	Yes	Yes	Yes	No	No	Yes	Yes	No
27	Jiadargot	0	0	2	0	0	0	0	Yes	Yes	Yes	No	No	Yes	Yes	No
28	Chak Ramnagar	0	2	2	3	0	1	0	Yes	Yes	Yes	No	No	No	Yes	No
29	Gopalnagar	0	0	0	1	0	0	0	No	Yes	Yes	No	No	No	Yes	No
30	Sajnaberia	0	0	0	0	0	2	0	Yes	Yes	No	No	No	No	No	Yes
31	Ramjibanpur	0	0	0	1	0	0	0	Yes	Yes	Yes	No	No	Yes	Yes	Yes
32	Magurkhali	0	0	0	0	0	0	0	Yes	Yes	Yes	No	No	No	Yes	No
33	Paschim Putiary	0	0	0	0	0	0	0	No	No	No	No	No	No	No	No
Block T O T A L :		3	23	19	16	8	25	6	16	25	29	0	0	11	25	5

Availability of toilet & others Yes / No				Communication and transport facilities (If amenities available code -Yes is given except for Village Pin Code ,If not available within the village , the distance range code viz; a for < 5 Kms, b for 5-10 Kms and c for 10+ kms of nearest place where facility is available is given).									
Community toilet including bath.	Community toilet excluding bath.	Rural sanitary mart or sanitary hardware outlet available near the village.	Community bio- gas or recycle of waste for productive use.	Post office(PO)	Sub post office (SPO)	Post & Telegraph office (P&TO)	Village Pin Code	Telephones (Land lines)	Public call office (PCO)	Mobile phone coverage	Name of Village	Serial Number	
47	48	49	50	51	52	53	54	55	56	57	2	1	
No	No	No	No	a	a	b	700140	Yes	a	Yes	Sibhugli	1	
No	No	No	No	a	a	a	700141	Yes	Yes	Yes	Chak Chhata	2	
No	No	No	No	a	b	b	700141	Yes	Yes	Yes	Jagannathpur	3	
No	No	No	No	b	b	b	700140	b	a	Yes	Saupukuria-Sanpukuria	4	
No	No	No	No	b	b	b	700140	a	b	Yes	Chandigarh	5	
No	No	No	No	b	a	b	700141	Yes	a	Yes	Khanberia	6	
No	No	No	No	c	a	c	700141	a	Yes	a	Krishnarampur	7	
No	No	No	No	a	a	c	700141	a	Yes	Yes	Sonamukhi	8	
No	No	No	No	a	a	a		a	a	Yes	Naoabad	9	
No	No	No	No	a	a	a	700141	Yes	Yes	Yes	Sankharipota	10	
No	No	No	No	a	a	b	700061	Yes	a	Yes	Dari Bagpota	11	
No	No	No	No	a	a	c	700141	Yes	b	Yes	Sonamukhi Krishnanagar	12	
No	No	Yes	No	a	a	a	700141	Yes	Yes	Yes	Bagpota	13	
No	No	No	No	a	Yes	a	700063	Yes	Yes	Yes	Kalagachhia	14	
No	No	No	No	b	Yes	b	700104	Yes	Yes	Yes	Rasapunja	15	
No	No	No	No			c	700141	Yes	Yes	Yes	Banagram	16	
No	No	No	No	a	Yes	c	700104	Yes	Yes	Yes	Chak Rajumolla	17	
No	No	No	No	a	a	b		Yes	Yes	Yes	Naoabad	18	
No	No	No	No	a	a	a	700141	Yes	Yes	Yes	Sarsuna	19	
No	No	No	No	a	a	a	700141	Yes	Yes	Yes	Shibrampur	20	
Yes	No	No	No	a	a	a	700104	Yes	Yes	Yes	Paschim Barisha	21	
No	No	No	No	a	b	b	700104	Yes	Yes	Yes	Purba Barisha	22	
No	No	Yes	No	b	a	b	700104	Yes	Yes	Yes	Chak Thakurani	23	
No	No	No	No		a	b	700104	Yes	Yes	Yes	Haridevpur	24	
No	No	No	No	b	b	b	700104	Yes	Yes	Yes	Ramkantapur	25	
No	No	No	No	b	a	b	743345	Yes	a	Yes	Krishnanagar	26	
No	No	No	No	a	a	b	700104	Yes	Yes	Yes	Jiadargot	27	
No	No	No	No	b	Yes	b	700141	Yes	Yes	a	Chak Ramnagar	28	
No	No	No	No	a	a	a	743304	Yes	Yes	a	Gopalnagar	29	
Yes	Yes	Yes	No	b	a	b	700104	Yes	Yes	Yes	Sajnaberia	30	
No	No	No	No	b	a	b	700104	a	b	Yes	Ramjibanpur	31	
No	No	No	No	a	a	b	700104	b	Yes	Yes	Magurkhali	32	
No	No	No	No	a	a	b	700104	Yes	Yes	Yes	Paschim Putiary	33	
2	1	3	0	0	4	0	31	26	24	30	: Block TOTAL		

Communication and transport facilities (If amenities available code -Yes is given except for Village Pin Code ,If not available within the village , the distance range code viz; a for < 5 Kms, b for 5-10 Kms and c for 10+ kms of nearest place where facility is available is given).													Village connected to highway (If amenities available code viz; a for < 5 Kms, b for 5-10 Kms and c for 10+ kms of nearest place where facility is available is given).			
Serial Number	Name of Village	Internet cafes/ Common service centre (CSC)	Private courier facility	Bus service (Public & Private)	Railway stations	Auto/Modified Autos	Taxis and Vans	Tractors	Cycle-pulled rickshaws(Manual & Machine driven)	Carts driven by animals	Sea /River ferry service	Connected to national highway(NH)	Connected to state highway(SH)	Connected to major district road (MDR)	Connected to others district road	Pucca roads
1	2	58	59	60	61	62	63	64	65	66	67	68	69	70	71	72
1	Sibhugli	a	b	b	b	a	Yes	b	Yes	c	c	c	b	b	b	a
2	Chak Chhata	a	a	a	b	b	Yes	a	Yes	c	b	b	a	a		Yes
3	Jagannathpur	a	b	a	b	Yes	Yes	a	Yes	c	b	b	b		Yes	Yes
4	Saupukuria-Sanpukuria	a	b	b	b	a	Yes	a	Yes	c	b					a
5	Chandigarh	a	b	b	b	b	Yes	b	Yes	c	c					a
6	Khanberia	b	Yes	a	b	Yes	a	b	Yes	c	b	b	a		a	Yes
7	Krishnarampur	a	a	a	b	a	Yes	a	a	c	b	b	a			Yes
8	Sonamukhi	a	b	a	b	Yes	Yes	b	Yes	c	c	b	a	a	Yes	Yes
9	Naoabad	a	a	a	c	a	Yes	b	Yes	c	c	a	a	a	a	a
10	Sankharipota	a	a	a	b	a	Yes	a	a	c	b	a	a	a	a	Yes
11	Dari Bagpota	a	Yes	a	b	a	Yes	Yes	Yes	c	c	a	a	a	b	Yes
12	Sonamukhi Krishnanagar	a	a	a	a	a	Yes	a	a	c	c	b	a			Yes
13	Bagpota	Yes	a	Yes	b	Yes	Yes	a	Yes	c	b	a	a		Yes	Yes
14	Kalagachhia	c	a	a	b	Yes	Yes	b	Yes	c	c	a	a	a		Yes
15	Rasapunja	Yes	Yes	Yes	c	Yes	Yes	c	Yes	c	c	a		Yes	Yes	Yes
16	Banagram	b	Yes	Yes	c	Yes	Yes	Yes	Yes	c	c			Yes		a
17	Chak Rajumolla	Yes	Yes	Yes	b	Yes	a	Yes	Yes	c	c		Yes			Yes
18	Naoabad	a	a	a	c	a	a	b	Yes	c	c	a	a	a	a	a
19	Sarsuna	a	a	a	b	Yes	Yes	b	Yes	c	c	b	a		Yes	Yes
20	Shibrampur	Yes	b	Yes	b	Yes	Yes	c	Yes	c	b	b	a	a	Yes	Yes
21	Paschim Barisha	Yes	Yes	Yes	b	Yes	Yes	b	Yes	c	c				Yes	Yes
22	Purba Barisha	Yes	Yes	Yes	c	Yes	Yes	a	Yes	c	c		a		Yes	Yes
23	Chak Thakurani	Yes	Yes	Yes	Yes	b	Yes	b	Yes	c	c	c	a		Yes	Yes
24	Haridevpur	a	b	b	a	a	Yes	b	Yes	c	c	c	a	a		Yes
25	Ramkantapur	a	a	a	b	Yes	Yes	c	Yes	c	c	b	c	c	a	a
26	Krishnanagar	a	a	a	b	Yes	Yes	c	Yes	c	c	b	b	Yes	a	Yes
27	Jiadargot	a	a	a	b	Yes	Yes	c	Yes	c	c	b	b	Yes	a	a
28	Chak Ramnagar	a	a	Yes	Yes	a	a	b	Yes	c	a	a	b		a	a
29	Gopalnagar	a	a	a	a	a	a	b	Yes	c	b	a		a	a	a
30	Sajnaberia	a	b	Yes	b	Yes	Yes	b	Yes	c	b	b	b	Yes	Yes	a
31	Ramjibanpur	b	b	a	b	Yes	Yes	b	Yes	b	c	c	b	a	a	a
32	Magurkhali	a	b	a	a	Yes	Yes	b	Yes	c	b			Yes	Yes	a
33	Paschim Putiary	Yes	a	Yes	a	Yes	Yes	c	Yes	c	Yes				Yes	Yes
Block TOTAL :		8	8	11	2	19	28	3	30	0	1	0	1	6	12	20

Availability of miscellaneous facilities (If amenities available code -Yes is given, If not available within the village , the distance range code viz; a for < 5 Kms, b for 5-10 Kms and c for 10+ kms of nearest place where facility is available is given).														Availability of miscellaneous facilities (If amenities available code -Yes is given, If not available within the village , the distance range code viz; a for < 5 Kms, b for 5-10 Kms and c for 10+ kms of nearest place where facility is available is given).		
Kutchcha roads	Water bounded macadam(WBM) roads	Navigable waterway (river/canal)(NW)	Footpaths (FP)	Commercial & Co-operative Banks	ATM	Agricultural Credit Societies	Self-Help Group (SHG)	Public distribution system (PDS) shop	Mandis / Regular market	Weekly Haat	Agricultural marketing society	Integrated Child Development Scheme (Nutritional Centres)	Anganwadi Centre (Nutritional Centres)	Others (Nutritional Centres)	Name of Village	Serial Number
73	74	75	76	77	78	79	80	81	82	83	84	85	86	87	2	1
a	b	c	Yes	b	b	c	Yes	a	c	a	b	Yes	Yes	Yes	Sibhugli	1
a	b	Yes	b	a	c	a	a	c	Yes	c	Yes	c	Yes	Yes	Chak Chhata	2
Yes	a	a	Yes	a	c	a	Yes	c	a	Yes	a	Yes	Yes	Yes	Jagannathpur	3
a	b	b	Yes	b	b	c	Yes	b	c	b	b	Yes	Yes	Yes	Saupukuria-Sanpukuria	4
a	a	Yes	b	b	c	a	b	c	b	b	Yes	Yes	Yes	Yes	Chandigarh	5
Yes	Yes	b	a	b	c	Yes	Yes	Yes	b	c	Yes	Yes	Yes	Yes	Khanberia	6
Yes	Yes	b	Yes	a	a	c	Yes	a	c	b	b	Yes	Yes	Yes	Krishnarampur	7
Yes	Yes	Yes	a	a	c	a	Yes	c	Yes	Yes	Yes	Yes	Yes	Yes	Sonamukhi	8
a	a	b	Yes	a	a	c	Yes	a	c	b	a	a	Yes	Yes	Naoabad	9
Yes	Yes	b	Yes	a	a	c	Yes	Yes	c	a	a	Yes	Yes	Yes	Sankharipota	10
Yes	Yes	Yes	Yes	a	b	b	Yes	a	c	a	b	Yes	Yes	Yes	Dari Bagpota	11
Yes	c	Yes	a	a	c	a	a	c	b	b	Yes	Yes	Yes	Yes	Sonamukhi Krishnanagar	12
Yes	Yes	b	Yes	a	a	b	a	Yes	Yes	Yes	b	Yes	b	Yes	Bagpota	13
Yes	a	c	Yes	a	a	c	a	a	c	a	a	Yes	Yes	Yes	Kalagachhia	14
b	b	c	a	Yes	a	c	Yes	Yes	c	a	a	Yes	Yes	Yes	Rasapunja	15
a		Yes	Yes	Yes	c	Yes	Yes	Yes	Yes	Yes	Yes	Yes	Yes	Yes	Banagram	16
a	Yes	Yes	Yes	Yes	c	Yes	Yes	Yes	Yes	Yes	Yes	Yes	Yes	Yes	Chak Rajumolla	17
a		c	b	a	a	c	Yes	a	c	a	a	Yes	Yes	Yes	Naoabad	18
Yes	Yes	Yes	a	a	c	Yes	Yes	Yes	a	b	Yes	a	Yes	Yes	Sarsuna	19
Yes	Yes	Yes	Yes	Yes	c	Yes	Yes	c	Yes	Yes	Yes	Yes	Yes	Yes	Shibrampur	20
Yes	Yes	Yes	Yes	a	Yes	b	c	Yes	Yes	Yes	a	a	Yes	Yes	Paschim Barisha	21
Yes	Yes	Yes	Yes	a	c	Yes	a	c	a	c	Yes	Yes	Yes	Yes	Purba Barisha	22
a	Yes	a	a	a	Yes	c	Yes	Yes	Yes	a	a	Yes	Yes	Yes	Chak Thakurani	23
a				a	c	Yes	Yes	c	b	Yes	Yes	Yes	Yes	Yes	Haridevpur	24
Yes	a	c	Yes	b	a	c	a	a	c	b	c	Yes	a	Yes	Ramkantapur	25
Yes	Yes	c	Yes	c	a	c	Yes	a	c	b	c	Yes	a	Yes	Krishnanagar	26
Yes	Yes	c	a	b	a	c	a	a	c	b	b	Yes	a	Yes	Jiadargot	27
a	Yes	a	a	a	a	c	a	Yes	c	Yes	Yes	Yes	Yes	Yes	Chak Ramnagar	28
a	Yes	Yes	Yes	a	a	c	Yes	Yes	c	Yes	Yes	Yes	Yes	Yes	Gopalnagar	29
Yes	Yes	Yes	Yes	a	c	Yes	Yes	Yes	Yes	Yes	Yes	Yes	Yes	Yes	Sajnaberia	30
Yes	a	a	a	b	a	c	Yes	b	c	a	b	Yes	Yes	Yes	Ramjibanpur	31
Yes		Yes	Yes	Yes	Yes	c	Yes	Yes	c	Yes	Yes	Yes	Yes	Yes	Magurkhali	32
Yes	Yes	Yes	Yes	Yes	c	Yes	Yes	c	Yes	Yes	Yes	Yes	Yes	Yes	Paschim Putiary	33
20	17	4	22	5	3	1	22	18	8	11	11	31	28	33	Block T O T A L	

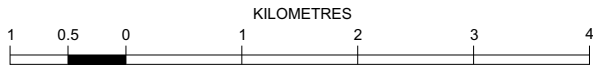
Availability of miscellaneous facilities (If amenities available code -Yes is given, If not available within the village , the distance range code viz; a for < 5 Kms, b for 5-10 Kms and c for 10+ kms of nearest place where facility is available is given).													Availability of electricity (Yes/No)			
Serial Number	Name of Village	ASHA (Accredited Social Health Activist)	Community centre with/without TV	Sports Field,	Sports Club / Recreation Centre	Cinema / Video Hall	Public Library	Public Reading Room	Newspaper Supply	Assembly Polling station	Birth & Death Registration Office	Power Supply for Domestic Use (ED)	Power Supply for Agricultural Use (EAG)	Power Supply for Commercial Use (EC)	Power Supply for All Uses (EA)	
1	2	88	89	90	91	92	93	94	95	96	97	98	99	100	101	
1	Sibhugli	c	c	Yes	b	b	c	b	Yes	a	a	Yes	No	No	No	
2	Chak Chhata	Yes	Yes	Yes	Yes	Yes	Yes	Yes	Yes	Yes	a	Yes	Yes	Yes	Yes	
3	Jagannathpur	Yes	Yes	a	Yes	a	Yes	a	Yes	Yes	a	Yes	Yes	Yes	Yes	
4	Saupukuria-Sanpukuria	Yes	Yes	Yes	Yes	b	b	b	Yes	Yes	b	Yes	No	No	No	
5	Chandigarh	Yes	Yes	Yes	Yes	b	b	b	Yes	Yes	b	Yes	No	No	No	
6	Khanberia	Yes	b	Yes	a	b	b	b	Yes	Yes	a	Yes	Yes	Yes	Yes	
7	Krishnarampur	b	b	b	a	b	a	a	Yes	a	a	Yes	Yes	Yes	Yes	
8	Sonamukhi	c	a	a	a	b	a	a	Yes	Yes	Yes	Yes	Yes	Yes	Yes	
9	Naoabad	Yes	b	Yes	Yes	b	a	a	Yes	Yes	a	Yes	Yes	Yes	Yes	
10	Sankharipota	Yes	a	a	Yes	a	a	a	Yes	Yes	a	Yes	Yes	Yes	Yes	
11	Dari Bagpota	Yes	a	a	a	Yes	a	a	Yes	Yes	Yes	Yes	Yes	Yes	Yes	
12	Sonamukhi Krishnanagar	b	a	a	a	a	a	a	Yes	Yes	a	Yes	Yes	Yes	Yes	
13	Bagpota	b	Yes	Yes	Yes	b	a	a	Yes	Yes	a	Yes	Yes	Yes	Yes	
14	Kalagachhia	a	Yes	a	a	a	a	a	Yes	Yes	a	Yes	Yes	Yes	Yes	
15	Rasapunja	Yes	Yes	Yes	Yes	b	b	a	Yes	Yes	Yes	Yes	Yes	Yes	Yes	
16	Banagram	Yes	Yes	Yes	Yes	Yes	Yes	Yes	Yes	Yes	Yes	Yes	Yes	Yes	Yes	
17	Chak Rajumolla	Yes	Yes	Yes	Yes	Yes	Yes	Yes	Yes	Yes	a	Yes	Yes	Yes	Yes	
18	Naoabad	Yes	Yes	Yes	Yes	b	b	b	Yes	a	a	Yes	Yes	Yes	Yes	
19	Sarsuna	Yes	Yes	Yes	Yes	a	a	a	Yes	Yes	a	Yes	Yes	Yes	Yes	
20	Shibrampur	Yes	Yes	a	a	a	Yes	a	Yes	Yes	a	Yes	Yes	Yes	Yes	
21	Paschim Barisha	b	b	Yes	Yes	b	a	a	Yes	Yes	a	Yes	Yes	Yes	Yes	
22	Purba Barisha	Yes	a	a	a	a	a	a	Yes	a	a	Yes	No	No	No	
23	Chak Thakurani	Yes	a	b	Yes	a	a	a	Yes	Yes	a	Yes	No	Yes	No	
24	Haridevpur	Yes	Yes	Yes	Yes	Yes	Yes	Yes	Yes	a	a	Yes	No	No	No	
25	Ramkantapur	c	a	b	Yes	b	b	b	Yes	a	a	Yes	No	No	No	
26	Krishnanagar	c	Yes	a	Yes	b	b	b	Yes	Yes	a	Yes	No	No	No	
27	Jiadargot	b	a	a	a	b	a	a	Yes	Yes	a	Yes	No	No	No	
28	Chak Ramnagar	Yes	Yes	Yes	Yes	Yes	Yes	Yes	Yes	Yes	Yes	Yes	Yes	Yes	Yes	
29	Gopalnagar	Yes	Yes	Yes	Yes	a	Yes	Yes	Yes	Yes	a	Yes	No	No	No	
30	Sajnaberia	Yes	Yes	Yes	Yes	Yes	Yes	Yes	Yes	Yes	a	Yes	No	Yes	No	
31	Ramjibanpur	Yes	b	a	b	b	b	c	Yes	Yes	a	Yes	No	No	No	
32	Magurkhali	Yes	Yes	Yes	Yes	Yes	Yes	Yes	Yes	Yes	Yes	Yes	Yes	Yes	Yes	
33	Paschim Putiary	Yes	Yes	Yes	Yes	Yes	Yes	Yes	c	Yes	Yes	Yes	Yes	Yes	Yes	
Block T O T A L :		23	19	19	22	9	11	9	31	27	7	33	21	23	21	

Nearest Town		Land Use								
		Area under different types of land use (in hectares rounded up to one decimal place)								
Name	Distance range code i.e. a for < 5 Kms, b for 5-10 Kms and c for 10+ kms .	Forests	Area under Non-agricultural Uses	Barren and Un-cultivable land	Permanent Pastures and Other Grazing Lands	Land Under Miscellaneous Tree Crops etc.	Culturable Waste Land	Name of Village	Serial Number	
102	103	104	105	106	107	108	109	2	1	
BEHALA	c	0	36.5	0	0	0	0	Sibhugli	1	
BEHALA	b	0	16.2	0	0	0	0	2 Chak Chhata	2	
BEHALA	c	0	26.2	0	0	0	0	0 Jagannathpur	3	
BEHALA	c	0	32.8	0	0	0	0	0 Saupukuria-Sanpukuria	4	
CALCUTTA	c	0	29.4	0	0	0	0	0 Chandigarh	5	
BEHALA	c	0	26	0	0	0	0	0 Khanberia	6	
BEHALA	b	0	11	0	0	0	0	0 Krishnarampur	7	
BEHALA	b	0	121	0	0	0	0	0 Sonamukhi	8	
BEHALA	b	0	29.9	0	0	0	0	14 Naoabad	9	
BEHALA	c	0	23	0	0	0	0	23 Sankharipota	10	
CALCUTTA	c	0	18.3	0	0	0	10.4	10.4 Dari Bagpota	11	
BEHALA	b	0	15.4	0	0	0	0	21 Sonamukhi Krishnanagar	12	
BEHALA	b	0	24.5	0	0	0	0	8 Bagpota	13	
BEHALA	b	0	27.9	0	0	0	0	21 Kalagachhia	14	
BEHALA	b	0	454	0	0	0	0	24 Rasapunja	15	
BEHALA	b	0	91.5	0	0	0	0	10.5 Banagram	16	
BEHALA	b	0	121.4	0	0	0	0	0 Chak Rajumolla	17	
BEHALA	b	0	106.4	0	0	0	0	4 Naoabad	18	
CALCUTTA	b	0	333.5	0	0	0	0	3 Sarsuna	19	
BEHALA	b	0	64.2	0	0	0	0	1 Shibrapur	20	
BEHALA	b	0	474.2	0	0	0	0	0 Paschim Barisha	21	
		0	496.9	0	0	0	0	0 Purba Barisha	22	
MGROAD CALCUTTA		0	66.8	0	0	0	0	0 Chak Thakurani	23	
MGROAD CALCUTTA	a	0	155.2	0	0	0	0	2 Haridevpur	24	
CALCUTTA	b	0	42.4	0	0	0	0	15 Ramkantapur	25	
CALCUTTA	b	0	36.5	0	0	0	0	11 Krishnanagar	26	
CALCUTTA	b	0	13.8	0	0	0	0	0 Jiadargot	27	
CALCUTTA	b	0	49.8	0	0	0	0	6 Chak Ramnagar	28	
BEHALA	b	0	28.8	0	0	0	0	21.3 Gopalnagar	29	
CALCUTTA	b	0	1	0	0	0	0	0 Sajnaberia	30	
CALCUTTA	b	0	70.2	0	0	0	0	0 Ramjibanpur	31	
CALCUTTA	b	0	29.1	0	0	0	0	9 Magurkhali	32	
		0	0	0	0	0	0	0 Paschim Putiary	33	
		0	0	0	3073.8	0	0	0	206.2 : Block T O T A L	

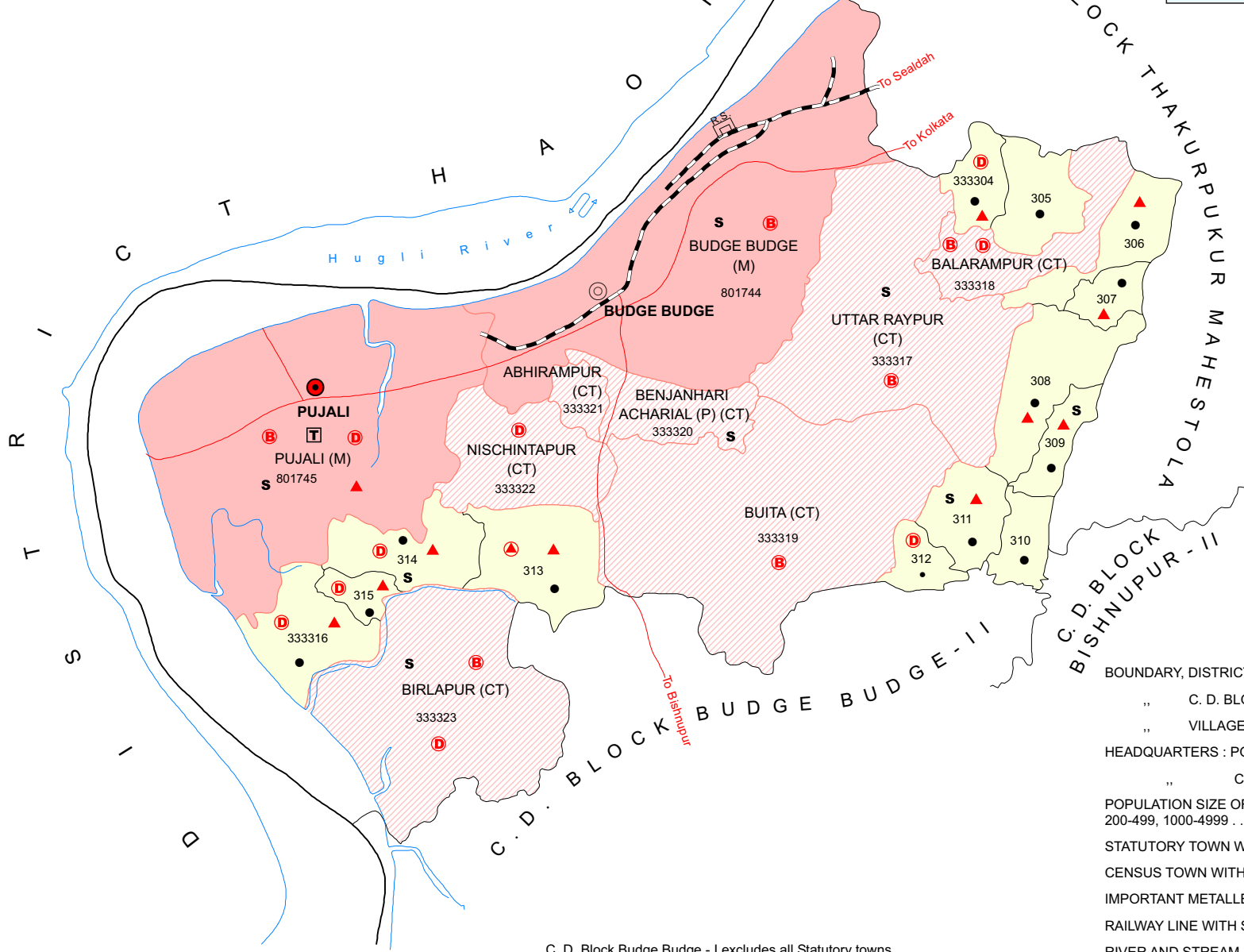
Land Use											
Area under different types of land use (in hectares rounded up to one decimal place)							Area irrigated by source (in hectare).				
Serial Number	Name of Village	Fallow lands other than current fallows	Current Fallows	Net Area Sown	Total Irrigated Land Area	Total Un-irrigated Land Area	Canals (C)	Wells/Tube-wells(W/TW)	Tanks/Lakes(T/L)	Water Falls(WF)	Others(O)
1	2	110	111	112	113	114	115	116	117	118	119
1	Sibhugli	0	0	54.8	54.8	0	53.8	0	1	0	0
2	Chak Chhata	0	0	29.2	29.2	0	0	0	0	0	29.2
3	Jagannathpur	0	0	28	28	0	8	0	20	0	0
4	Saupukuria-Sanpukuria	0	0	89.9	89.9	0	40	6	3	0	40.9
5	Chandigarh	0	0	60	60	0	28	4	0	0	28
6	Khanberia	0	0	213.2	210.8	2.4	190.8	0	20	0	0
7	Krishnarampur	0	0	29	21	8	15	0	6	0	0
8	Sonamukhi	0	0	6	6	0	6	0	0	0	0
9	Naoabad	0	0	19.3	18.3	1	12.5	3.8	2	0	0
10	Sankharipota	0	0	26	26	0	20	0	6	0	0
11	Dari Bagpota	0	0	18.4	18.4	0	4	6.4	0	0	8
12	Sonamukhi Krishnanagar	0	0	23.3	23.3	0	7.3	8	8	0	0
13	Bagpota	0	0	16.6	13.6	3	11.6	0	2	0	0
14	Kalagachhia	0	0	40	40	0	0	0	0	0	40
15	Rasapunja	0	0	76.4	76.4	0	50	10	16.4	0	0
16	Banagram	0	0	0	0	0	0	0	0	0	0
17	Chak Rajumolla	0	0	2	2	0	1	0	0	0	1
18	Naoabad	0	0	19.5	19.5	0	13	0	1.5	0	5
19	Sarsuna	0	0	7.9	7.9	0	0	3	0	0	4.9
20	Shibrampur	0	0	2	2	0	0	0	0	0	2
21	Paschim Barisha	0	0	19.5	19.5	0	0	0	0	0	19.5
22	Purba Barisha	0	0	0	0	0	0	0	0	0	0
23	Chak Thakurani	0	0	0	0	0	0	0	0	0	0
24	Haridevpur	0	0	2	0	2	0	0	0	0	0
25	Ramkantapur	0	0	12.2	12.2	0	0	0	0	0	12.2
26	Krishnanagar	0	0	16	16	0	0	0	0	0	16
27	Jiadargot	0	0	33.8	32.6	1.2	0	0	0	0	32.6
28	Chak Ramnagar	0	0	11	11	0	6	0	1	0	4
29	Gopalnagar	0	0	26.4	24.1	2.3	0	0	0	0	24.1
30	Sajnaberia	0	0	50.4	50.4	0	0	0	0	0	50.4
31	Ramjibanpur	0	0	32.2	32.2	0	0	0	0	0	32.2
32	Magurkhali	0	0	15.8	15.8	0	0	0	0	0	15.8
33	Paschim Putiary	0	0	0	0	0	0	0	0	0	0
Block T O T A L :		0	0	980.8	960.9	19.9	467	41.2	86.9	0	0

Name of three most important commodities manufactured			Name of Village	Serial Number
First	Second	Third		
120	121	122	2	1
			Sibhugli	1
Fabrication	Readymade Garm	Packing Box	Chak Chhata	2
Todl,s Parb	Get Grib	Garments	Jagannathpur	3
			Saupukuria-Sanpukuria	4
			Chandigarh	5
Readymade Garment	Fabrication	Pon Etc	Khanberia	6
			Krishnarampur	7
			Sonamukhi	8
			Naoabad	9
			Sankharipota	10
			Dari Bagpota	11
			Sonamukhi Krishnanagar	12
			Bagpota	13
			Kalagachhia	14
Jeans			Rasapunja	15
Fabrication	Chemical		Banagram	16
Grill	Fabrication	Poltrice Industris	Chak Rajumolla	17
			Naoabad	18
Grill Fottory			Sarsuna	19
Febrication	Chimni,cable/pvc		Shibrampur	20
			Paschim Barisha	21
			Purba Barisha	22
			Chak Thakurani	23
Grill			Haridevpur	24
			Ramkantapur	25
			Krishnanagar	26
			Jiadargot	27
Gril			Chak Ramnagar	28
			Gopalnagar	29
			Sajnaberia	30
			Ramjibanpur	31
			Magurkhali	32
			Paschim Putiary	33
			: Block T O T A L	

INDIA
WEST BENGAL
C. D. BLOCK BUDGE BUDGE - I
DISTRICT SOUTH TWENTY FOUR PARGANAS



TOTAL AREA OF THE C. D. BLOCK	26.55 Sq. Kms.
TOTAL POPULATION OF THE C. D. BLOCK	112908
TOTAL NUMBER OF VILLAGES	13
TOTAL NUMBER OF INHABITED VILLAGES	13
TOTAL NUMBER OF CENSUS TOWNS	7
TOTAL NUMBER OF STATUTORY TOWNS	2
DISTANCE FROM DISTRICT HEADQUARTERS TO C. D. BLOCK HEADQUARTERS (APPROX.)	38 Kms.



- HIGH SCHOOL / INTER COLLEGE . **s**
- TECHNICAL INSTITUTIONS **T**
- BANK **B**
- DISPENSARY **D**
- PRIMARY HEALTH CENTRE **▲**
- OTHER MEDICAL SERVICES **▲**

- BOUNDARY, DISTRICT
- ,, C. D. BLOCK
- ,, VILLAGE WITH MDDS CODE
- HEADQUARTERS : POLICE STATION
- ,, C. D. BLOCK
- POPULATION SIZE OF VILLAGES:
200-499, 1000-4999
- STATUTORY TOWN WITH MDDS CODE
- CENSUS TOWN WITH MDDS CODE
- IMPORTANT METALLED ROAD
- RAILWAY LINE WITH STATION, BROAD GAUGE
- RIVER AND STREAM

C. D. Block Budge Budge - I excludes all Statutory towns.

Alphabetical List of Villages

Name of the CD Block : Budge Budge-I

CD Block Code (2011) : 0260

Sl. No.	Name of the Village	PLCN 2001	MDDS PLCN 2011
1	2	3	4
1	Atmarampur	03868800	333307
2	Betuabati	03869200	333311
3	Betuabati Rajarampur	03869000	333309
4	Chak Nabasan	03868500	333304
5	Chingripota	03868700	333306
6	Durgapur	03869600	333314
7	Jagatballavpur	03869800	333316
8	Jamalpur	03869500	333313
9	Kisorpur	03869100	333310
10	Moukhali	03869700	333315
11	Nandarampur	03868600	333305
12	Parbati	03869300	333312
13	Sontoshpur	03868900	333308

Census of India 2011
Amenities and Land use

Serial Number	Name of Village	Location code no.	Total area of the village (in hectares rounded up to one decimal place)	Total population (2011 census)	Number of households (2011 census)	Number of educational amenities available in village , the distance range code viz; a for 0-5 kms, b for 5-10 kms, c for 10+ kms of nearest place where facility is available							
						Pre-Primary school (PP)	Primary school (P)	Middle school (M)	Secondary School (S)	Senior Secondary school (SS)	Degree college of arts science & commerce (ASC)	Engineering college(EC)	Medical college (MC)
1	2	3	4	5	6	7	8	9	10	11	12	13	14
Name of District:-South Twenty Four Parganas													
Name of CD Block:-Budge Budge - I													
34	Chak Nabasan	333304	52	2958	673	2	2	1	a	a	a	b	c
35	Nandarampur	333305	87.2	1631	348	a	a	1	c	c	b	b	b
36	Chingripota	333306	91	3003	730	3	2	a	b	b	c	c	c
37	Atmarampur	333307	39.9	1057	243	2	2	a	a	a	b	c	c
38	Sontoshpur	333308	146.5	2808	710	1	1	a	a	a	b	c	c
39	Betuabati Rajarampur	333309	51.1	1072	256	1	1	1	1	a	c	c	c
40	Kisorpur	333310	45.9	1193	297	2	1	a	a	a	c	c	c
41	Betuabati	333311	75.6	2100	537	3	3	1	1	a	b	c	c
42	Parbati	333312	45.2	290	54	1	1	b	b	b	b	b	b
43	Jamalpur	333313	164.3	4857	1107	1	1	1			b	a	c
44	Durgapur	333314	97.4	3364	771	3	3	1	1	1	b	a	c
45	Moukhali	333315	53.5	1587	394	1	1	a	a	b	b	a	
46	Jagatballavpur	333316	118.2	3653	846	2	2	a	a	a	b	b	c
Block T O T A L :			1067.8	29573	6966	22	20	6	3	1	0	0	0

- Village Directory

(As in 2009)

le. (If not available within the < 5 Kms, b for 5-10 Kms and c if facility is available is given).						Number of Medical Amenities available. (If not available within the village , the distance range code viz; a for < 5 Kms, b for 5-10 Kms and c for 10+ kms of nearest place where facility is available is given).												
Management institute (MI)	Polytechnic (Pt)	Vocational training school /ITI	Non-formal training centre (NFTC)	Special school for disabled (SSD)	Others (specify)	Community health centre (CHC)	Primary health centre (PHC)	Primary health sub centre (PHS)	Maternity and child welfare centre (MCW)	T.B. clinic (TBC)	Hospital-allopathic (HA)	Hospital-alternative medicine (HO)	Dispensary (D)	Veterinary hospital (VH)	Mobile health clinic (MHC)	Family welfare centre (FWC)	Name of Village	Serial Number
15	16	17	18	19	20	21	22	23	24	25	26	27	28	29	30	31	2	1

Location CodeNo:-343

Location CodeNo:-0260

c	b	c		b		b	b	1			1		1				Chak Nabasan	34	
c	b	b	b	b	1	c	c	b	c	c	c		b	b	c		Nandarampur	35	
c	c	c	b	c	1	c	c	1	c	c	c		b	b	c		Chingripota	36	
c	c	c	b	c	1	b	b	1	b	b	b		c	c	c		Atmarampur	37	
c	c	c	b	c	2	b	c	1	c	c	c		b	b	c		Sontoshpur	38	
c	c	c	b	c	1	c	c	1	c	c	c		b	c	c		Betuabati Rajarampur	39	
c	c	c	b	c	1	b	c	a	c	c	c		b	b	c		Kisorpur	40	
c	c	c	b	c	1	b	c	1	c	c	c		b	c	c		Betuabati	41	
c	c	b		b		b	a	a	a	a	a	a	1	b	a		Parbati	42	
c	b			c		1	1	a	1								Jamalpur	43	
c	b	c	c	b	2	c	b	1	c	c	c	c	1				Durgapur	44	
c	b	c	c	a		c	b	1	c	c	c	c	1				Moukhali	45	
c	c	b	c	b	2	c	b	1	c	c	c	c	1				Jagatballavpur	46	
0	0	0	0	0	0	12	0	1	10	0	1	1	0	5	0	0	0	: Block T O T A L	

Serial Number	Name of Village	Number of Non-Government Medical Amenities available.							Availability of drinking water - Yes / No							
		Charitable non Govt. hospital/Nursing home.	Medical practitioner with MBBS Degree	Medical practitioner with other degree	Medical practitioner with no degree	Traditional practitioner and faith healer	Medicine Shop	Others	Tap water (Treated/Untreated)	Well water (Covered / Uncovered well)	Hand Pump	Tube wells / Bore well	Spring	River / Canal	Tank / Pond / Lake	Others
1	2	32	33	34	35	36	37	38	39	40	41	42	43	44	45	46

34	Chak Nabasan	0	1	1	0	0	0	0	No	Yes	Yes	No	No	No	Yes	No
35	Nandarampur	0	0	0	1	0	0	0	No	No	Yes	No	No	No	Yes	No
36	Chingripota	0	3	0	2	0	3	0	No	No	Yes	No	No	No	Yes	No
37	Atmarampur	0	0	0	0	0	0	0	No	No	Yes	No	No	No	Yes	No
38	Sontoshpur	0	0	0	0	0	3	0	No	No	Yes	No	No	No	Yes	No
39	Betuabati Rajarampur	0	0	0	2	0	1	0	No	No	Yes	No	No	Yes	Yes	No
40	Kisorpur	0	0	0	0	0	0	0	No	No	Yes	No	No	No	Yes	No
41	Betuabati	0	0	0	0	0	1	0	No	No	Yes	No	No	Yes	Yes	No
42	Parbati	0	0	2	0	0	1	0	Yes	No	Yes	No	No	No	No	Yes
43	Jamalpur	0	0	0	0	0	1	0	No	No	Yes	No	No	No	No	No
44	Durgapur	0	0	0	0	2	0	0	No	No	Yes	No	No	Yes	Yes	No
45	Moukhali	0	0	0	0	2	1	0	No	No	Yes	No	No	Yes	Yes	No
46	Jagatballavpur	0	0	0	0	1	0	0	No	No	Yes	No	No	Yes	Yes	No
Block T O T A L :		0	4	3	5	5	11	0	1	1	13	0	0	5	11	1

Availability of toilet & others Yes / No				Communication and transport facilities (If amenities available code -Yes is given except for Village Pin Code ,If not available within the village , the distance range code viz; a for < 5 Kms, b for 5-10 Kms and c for 10+ kms of nearest place where facility is available is given).								
Community toilet including bath.	Community toilet excluding bath.	Rural sanitary mart or sanitary hardware outlet available near the village.	Community bio- gas or recycle of waste for productive use.	Post office(PO)	Sub post office (SPO)	Post & Telegraph office (P&TO)	Village Pin Code	Telephones (Land lines)	Public call office (PCO)	Mobile phone coverage	Name of Village	Serial Number
47	48	49	50	51	52	53	54	55	56	57	2	1

No	No	Yes	No	a	Yes	b	700137	a	Yes	Yes	Chak Nabasan	34
No	No	No	No	b	b	b	700141	Yes	Yes	Yes	Nandarampur	35
No	No	No	No	b	b	b	700140	Yes	Yes	Yes	Chingripota	36
No	No	No	No	b	a	b	700140	Yes	Yes	Yes	Atmarampur	37
No	No	No	No	b	a	b	700140	Yes	a	Yes	Sontoshpur	38
No	No	No	No	c	a	c	700138	Yes	Yes	Yes	Betuabati Rajarampur	39
No	No	No	No	c	a	c	700140	Yes	a	Yes	Kisorpur	40
No	No	No	No	b	a	c	700140	Yes	Yes	Yes	Betuabati	41
No	No	Yes	No	a	a	b	743384	Yes	Yes	Yes	Parbati	42
No	No	Yes	No	a	a	c	700137	Yes	Yes	Yes	Jamalpur	43
No	No	Yes	No	a	a	b	743318	Yes	Yes	Yes	Durgapur	44
No	No	Yes	No	a	a	b	743318	Yes	Yes	Yes	Moukhali	45
No	No	Yes	No	a	a	b	700138	Yes	Yes	Yes	Jagatballavpur	46
0	0	6	0	0	1	0	13	12	11	13	Block TOTAL	

Communication and transport facilities (If amenities available code -Yes is given except for Village Pin Code ,If not available within the village , the distance range code viz; a for < 5 Kms, b for 5-10 Kms and c for 10+ kms of nearest place where facility is available is given).												Village connected to highway (If amenities available code viz; a for < 5 Kms, b for 5-10 Kms and c for 10+ kms of nearest place where facility is available is given).				
Serial Number	Name of Village	Internet cafes/ Common service centre (CSC)	Private courier facility	Bus service (Public & Private)	Railway stations	Auto/Modified Autos	Taxis and Vans	Tractors	Cycle-pulled rickshaws(Manual & Machine driven)	Carts driven by animals	Sea /River ferry service	Connected to national highway(NH)	Connected to state highway(SH)	Connected to major district road (MDR)	Connected to others district road	Pucca roads
1	2	58	59	60	61	62	63	64	65	66	67	68	69	70	71	72

34	Chak Nabasan	a	a	a	a	Yes	Yes	Yes	Yes	c	a	c	c	a	a	Yes
35	Nandarampur	a	b	a	b	a	Yes	c	Yes	c	b	a	a	a	Yes	Yes
36	Chingripota	Yes	b	a	b	Yes	Yes	Yes	Yes	c	c	c	b	a	Yes	Yes
37	Atmarampur	c	b	b	b	Yes	Yes	c	Yes	c	c	b	b	a	Yes	Yes
38	Sontoshpur	b	c	b	c	a	a	c	a	c	c	b	b	b	Yes	Yes
39	Betuabati Rajarampur	c	c	b	c	a	Yes	c	Yes	c	c	c	c	b	Yes	Yes
40	Kisorpur	b	c	b	c	a	Yes	c	a	c	c	c	c	b	Yes	a
41	Betuabati	c	c	a	c	a	Yes	c	Yes	c	c	c	c	b	Yes	a
42	Parbati	b	Yes	a	b	Yes	Yes	a	Yes	c	b	c	b	a	Yes	a
43	Jamalpur	a	b	a	a	Yes	Yes	a	Yes	c	c	c	a		Yes	Yes
44	Durgapur	b	b	b	c	Yes	Yes	b	Yes	c	c	c	c	b	b	b
45	Moukhali	b	b	b	c	Yes	Yes	b	Yes	c	c	c	c	a	a	a
46	Jagatballavpur	b	b	a	b	Yes	Yes	b	Yes	c	c	c	c	b	a	a
Block T O T A L :		1	1	0	0	8	12	2	11	0	0	0	0	0	9	7

ys,village roads, banks & credit societies
 :-Yes is given, If not available within the
 code viz; a for < 5 Kms, b for 5-10 Kms
 place where facility is available is given).

Availability of miscellaneous facilities (If amenities available code -Yes is given, If not
 available within the village , the distance range code viz; a for < 5 Kms, b for 5-10 Kms
 and c for 10+ kms of nearest place where facility is available is given).

Kutchcha roads	Water bounded macadam(WBM) roads	Navigable waterway (river/canal)(NW)	Footpaths (FP)	Commercial & Co-operative Banks	ATM	Agricultural Credit Societies	Self-Help Group (SHG)	Public distribution system (PDS) shop	Mandis / Regular market	Weekly Haat	Agricultural marketing society	Integrated Child Development Scheme (Nutritional Centres)	Anganwadi Centre (Nutritional Centres)	Others (Nutritional Centres)	Name of Village	Serial Number
73	74	75	76	77	78	79	80	81	82	83	84	85	86	87	2	1

Yes	a	Yes		a	a	c	Yes	Yes	Yes	Yes	Yes	Yes	Yes	Yes	Chak Nabasan	34
Yes	Yes	b	c	a	b	c	b	a	c	b	b	Yes	Yes	Yes	Nandarampur	35
Yes	Yes	c	c	a	b	b	a	Yes	Yes	b	Yes	Yes	Yes	Yes	Chingripota	36
Yes	Yes	c	c	a	b	b	a	a	c	c	Yes	Yes	Yes	Yes	Atmarampur	37
Yes	Yes	c	c	a	b	c	a	Yes	c	b	Yes	a	Yes	Yes	Sontoshpur	38
Yes	Yes	c	c	b	c	b	Yes	a	c	a	Yes	Yes	Yes	Yes	Betuabati Rajarampur	39
Yes	a	c	c	b	c	b	Yes	a	c	b	Yes	Yes	Yes	Yes	Kisorpur	40
Yes	Yes	c	c	b	c	b	Yes	a	Yes	b	Yes	Yes	Yes	Yes	Betuabati	41
Yes	Yes	a	b	b	b	c	Yes	Yes	c	a	b	Yes	Yes	Yes	Parbati	42
Yes					a	c	Yes	Yes	c	Yes	Yes	Yes	Yes	Yes	Jamalpur	43
a				b	b	b	Yes	a	c	b	Yes	Yes	Yes	Yes	Durgapur	44
a				b	b	b	Yes	Yes	c	b	Yes	Yes	Yes	Yes	Moukhali	45
a				a	a	b	Yes	a	c	b	Yes	Yes	Yes	Yes	Jagatballavpur	46
10	7	1	0	0	0	0	0	9	6	3	2	11	12	13	13 : Block T O T A L	

Availability of miscellaneous facilities (If amenities available code -Yes is given, If not available within the village , the distance range code viz; a for < 5 Kms, b for 5-10 Kms and c for 10+ kms of nearest place where facility is available is given).												Availability of electricity (Yes/No)			
Serial Number	Name of Village	ASHA (Accredited Social Health Activist)	Community centre with/without TV	Sports Field,	Sports Club / Recreation Centre	Cinema / Video Hall	Public Library	Public Reading Room	Newspaper Supply	Assembly Polling station	Birth & Death Registration Office	Power Supply for Domestic Use (ED)	Power Supply for Agricultural Use (EAG)	Power Supply for Commercial Use (EC)	Power Supply for All Uses (EA)
1	2	88	89	90	91	92	93	94	95	96	97	98	99	100	101

34	Chak Nabasan	Yes	Yes	Yes	Yes	Yes	Yes	Yes	Yes	Yes	Yes	Yes	No	Yes	No
35	Nandarampur	Yes	a	b	Yes	b	b	b	Yes	a	b	Yes	No	Yes	No
36	Chingripota	Yes	a	Yes	Yes	a	a	a	Yes	Yes	a	Yes	No	Yes	No
37	Atmarampur	Yes	b	Yes	Yes	b	a	a	Yes	Yes	a	Yes	No	Yes	No
38	Sontoshpur	Yes	b	a	Yes	b	Yes	Yes	Yes	Yes	Yes	Yes	No	Yes	No
39	Betuabati Rajarampur	Yes	b	a	Yes	b	a	a	Yes	Yes	a	Yes	No	Yes	No
40	Kisorpur	Yes	b	a	Yes	c	b	b	Yes	Yes	b	Yes	No	No	No
41	Betuabati	Yes	b	a	Yes	b	b	b	Yes	Yes	b	Yes	No	Yes	No
42	Parbati	Yes	a	Yes	Yes	b	a	Yes	Yes	Yes	a	Yes	No	No	No
43	Jamalpur	Yes	Yes	a	Yes	a	Yes	Yes	Yes	Yes	Yes	Yes	Yes	Yes	Yes
44	Durgapur	Yes	Yes	Yes	Yes	Yes	Yes	Yes	Yes	Yes	a	Yes	Yes	Yes	Yes
45	Moukhali	Yes	Yes	Yes	Yes	b	a	a	Yes	Yes	a	Yes	Yes	Yes	Yes
46	Jagatballavpur	Yes	Yes	Yes	Yes	a	a	a	Yes	Yes	a	Yes	Yes	Yes	Yes
Block T O T A L :		13	5	7	13	2	4	5	13	12	3	13	4	11	4

Nearest Town		Land Use							
		Area under different types of land use (in hectares rounded up to one decimal place)							
Name	Distance range code i.e. a for < 5 Kms, b for 5-10 Kms and c for 10+ kms .	Forests	Area under Non-agricultural Uses	Barren and Un-cultivable land	Permanent Pastures and Other Grazing Lands	Land Under Miscellaneous Tree Crops etc.	Culturable Waste Land	Name of Village	Serial Number
102	103	104	105	106	107	108	109	2	1

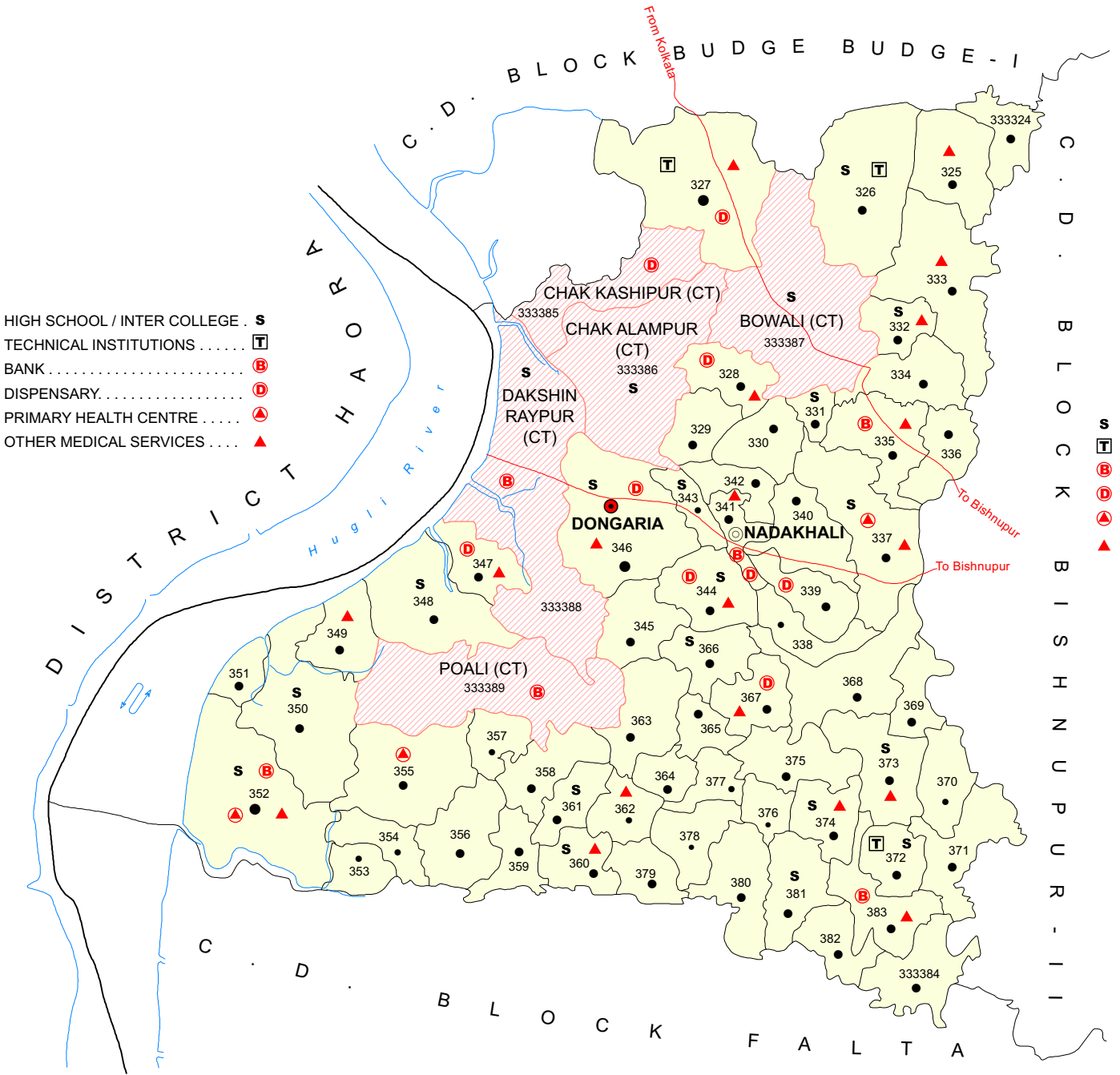
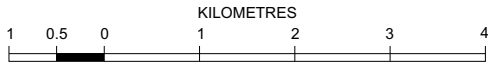
BUDGE BUDGE	b	0	13	0	0	0	4	Chak Nabasan	34
MOHESHTALA	b	0	27	0	0	0	7.2	Nandarampur	35
MOHESHTALA	b	0	10	0	0	0	9	Chingripota	36
MOHESHTALA	b	0	8	0	0	0	9.9	Atmarampur	37
MAHESHTALA	b	0	19	0	0	0	0	Sontoshpur	38
BUDGE BUDGE	b	0	9	0	0	0	4.1	Betuabati Rajarampur	39
BUDGE BUDGE	b	0	9.9	0	0	0	0	Kisorpur	40
BUDGE BUDGE	a	0	22	0	0	0	5.6	Betuabati	41
BUDGE BUDGE	b	0	8	0	0	0	2.2	Parbati	42
BUDGE BUDGE	b	0	40	0	0	0	9.3	Jamalpur	43
PUZALI	b	0	44.4	0	0	0	0	Durgapur	44
PUJALI	b	0	20	0	0	0	4.5	Moukhali	45
PUZALI	b	0	48	0	0	0	6.2	Jagatballavpur	46
0	0	0	278.3	0	0	0	62	: Block T O T A L	

Land Use											
Area under different types of land use (in hectares rounded up to one decimal place)							Area irrigated by source (in hectare).				
Serial Number	Name of Village	Fallow lands other than current fallows	Current Fallows	Net Area Sown	Total Irrigated Land Area	Total Un-irrigated Land Area	Canals (C)	Wells/Tube-wells(W/TW)	Tanks/Lakes(T/L)	Water Falls(WF)	Others(O)
1	2	110	111	112	113	114	115	116	117	118	119
34	Chak Nabasan	0	0	35	17	18	15	0	2	0	0
35	Nandarampur	0	0	53	33	20	29	0	4	0	0
36	Chingripota	0	0	72	39	33	36	0	3	0	0
37	Atmarampur	0	0	22	14	8	12	0	2	0	0
38	Sontoshpur	0	0	127.5	100	27.5	40	0	60	0	0
39	Betuabati Rajarampur	0	0	38	16	22	14	0	2	0	0
40	Kisorpur	0	0	36	30	6	30	0	0	0	0
41	Betuabati	0	0	48	30	18	27	0	3	0	0
42	Parbati	0	0	35	33	2	31	0	2	0	0
43	Jamalpur	0	0	115	55	60	50	0	5	0	0
44	Durgapur	0	0	53	15	38	12	0	3	0	0
45	Moukhali	0	0	29	14	15	7	0	7	0	0
46	Jagatballavpur	0	0	64	24	40	20	0	4	0	0
Block T O T A L :		0	0	727.5	420	307.5	323	0	97	0	0

Name of three most important commodities manufactured			Name of Village	Serial Number
First	Second	Third		
120	121	122	2	1

Fire Works	Ready Made Garments	Embroidary	Chak Nabasan	34
Readymade Garments	Shoe Making		Nandarampur	35
Readymade Garments	Shoe Making		Chingripota	36
Readymade Garments			Atmarampur	37
			Sontoshpur	38
			Betuabati Rajarampur	39
			Kisorpur	40
			Betuabati	41
			Parbati	42
Tailoring			Jamalpur	43
			Durgapur	44
			Moukhali	45
Bricks			Jagatballavpur	46
			: Block T O T A L	

INDIA
WEST BENGAL
C. D. BLOCK BUDGE BUDGE - II
DISTRICT SOUTH TWENTY FOUR PARGANAS



- HIGH SCHOOL / INTER COLLEGE **S**
- TECHNICAL INSTITUTIONS **T**
- BANK **B**
- DISPENSARY **D**
- PRIMARY HEALTH CENTRE **A**
- OTHER MEDICAL SERVICES **▲**

- BOUNDARY, DISTRICT ———
- „ C. D. BLOCK ———
- „ VILLAGE WITH MDDS CODE 333384
- HEADQUARTERS : POLICE STATION
- „ C. D. BLOCK
- POPULATION SIZE OF VILLAGES: 200-499, 500-999, 1000-4999, 5000 AND ABOVE
- CENSUS TOWN WITH MDDS CODE 333389
- IMPORTANT METALLED ROAD ———
- RIVER AND STREAM

TOTAL AREA OF THE C. D. BLOCK	78.00 Sq. Kms.
TOTAL POPULATION OF THE C. D. BLOCK	192134
TOTAL NUMBER OF VILLAGES	61
TOTAL NUMBER OF INHABITED VILLAGES	61
TOTAL NUMBER OF CENSUS TOWNS	5
TOTAL NUMBER OF STATUTORY TOWNS	NIL
DISTANCE FROM DISTRICT HEADQUARTERS TO C. D. BLOCK HEADQUARTERS (APPROX.)	22 Kms.

Alphabetical List of Villages

Name of the CD Block : Budge Budge-II

CD Block Code (2011) : 0261

Sl. No.	Name of the Village	PLCN 2001	MDDS PLCN 2011
1	2	3	4
1	Aima	03870400	333328
2	Aripara	03875000	333372
3	Bagpota	03873700	333359
4	Bahirchara	03871400	333338
5	Bahirkunji	03872700	333349
6	Banagram	03873500	333357
7	Banaraypur	03870100	333326
8	Baratala	03872600	333348
9	Barea	03876000	333382
10	Bhetkakhali	03870700	333331
11	Bidira	03874200	333364
12	Brindabanpur	03874500	333367
13	Burul	03873000	333352
14	Chak Bansbaria	03870500	333329
15	Chak Daulat	03871600	333340
16	Chak Etbari	03871000	333334
17	Chak Himmatkhan	03874800	333370
18	Chak Manik	03871100	333335
19	Chak Paran	03871200	333336
20	Chandipur	03870200	333327
21	Chandua	03873200	333354
22	Charadongaria	03871900	333343
23	Chaulkhola	03875100	333373
24	Dakshin Ramchandrapur	03875500	333377
25	Dakshin Santoshpur	03875600	333378
26	Deuli	03874300	333365
27	Dhanchebaria	03872100	333345
28	Dongaria	03872200	333346

Alphabetical List of Villages

Name of the CD Block : Budge Budge-II

CD Block Code (2011) : 0261

Sl. No.	Name of the Village	PLCN 2001	MDDS PLCN 2011
1	2	3	4
29	Dosatina	03873600	333358
30	Gaja	03873300	333355
31	Ghanasyambati	03870000	333325
32	Godakhali	03872400	333347
33	Haori	03872000	333344
34	Itali	03875300	333375
35	Kalinagar	03870900	333333
36	Kamra	03874400	333366
37	Keshabpur	03873100	333353
38	Kuchigadi	03873800	333360
39	Laskarpur	03875200	333374
40	Mahamayapur	03874700	333369
41	Maheswarapur	03870800	333332
42	Majherhat	03874900	333371
43	Malangdar	03869900	333324
44	Mohanpur	03876100	333383
45	Muchisha	03871300	333337
46	Nadakhali	03871700	333341
47	Naldari	03872900	333351
48	Neiya	03875800	333380
49	Paita	03873400	333356
50	Pakua Kultikri	03874000	333362
51	Rania Gobindapur	03873900	333361
52	Saheb Banbagicha	03871500	333339
53	Sahebanumedpur	03874600	333368
54	Satgachhia	03870600	333330
55	Satsa	03875400	333376
56	Sehai	03874100	333363

Alphabetical List of Villages

Name of the CD Block : Budge Budge-II

CD Block Code (2011) : 0261

Sl. No.	Name of the Village	PLCN 2001	MDDS PLCN 2011
1	2	3	4
57	Shubhi	03876200	333384
58	Sonaria	03875900	333381
59	Sonarpur	03871800	333342
60	Talmaria	03875700	333379
61	Telari	03872800	333350

Census of India 2011
Amenities and Land use

Serial Number	Name of Village	Location code no.	Total area of the village (in hectares rounded up to one decimal place)	Total population (2011 census)	Number of households (2011 census)	Number of educational amenities available in village , the distance range code viz; a for 0-5 kms, b for 5-10 kms, c for 10+ kms of nearest place where facility is available							
						Pre-Primary school (PP)	Primary school (P)	Middle school (M)	Secondary School (S)	Senior Secondary school (SS)	Degree college of arts science & commerce (ASC)	Engineering college(EC)	Medical college (MC)
1	2	3	4	5	6	7	8	9	10	11	12	13	14

Name of District:-South Twenty Four Parganas

Name of CD Block:-Budge Budge - II

47	Malangdar	333324	85.7	1073	261	1	2		a	b			
48	Ghanasyambati	333325	119.4	2162	549	3	2		a	b			
49	Banaraypur	333326	254.2	3272	807	2	2	1	1	a	b	b	c
50	Chandipur	333327	286.6	9066	2029	3	2	1					
51	Aima	333328	75.9	2727	601	1	2						
52	Chak Bansbaria	333329	69	2144	476	1	1	a	a	a	c	b	c
53	Satgachhia	333330	86.1	2129	548	2	2		a	a	b	b	c
54	Bhetkakhali	333331	39.6	1519	368	2	3	2	1	2			
55	Maheswarpur	333332	49.4	1641	413	1	1	1	1	1	b		b
56	Kalinagar	333333	213.6	3055	769	1	1	a		a	b		
57	Chak Etbari	333334	96.8	2932	667	1	1		a		b	b	
58	Chak Manik	333335	114.7	2903	723	3	2	a	a	a	b	c	c
59	Chak Paran	333336	75.6	1424	321	1	2	a	a	a	b	c	c
60	Muchisha	333337	209	4023	993	4	3	3	3	2	b	c	c
61	Bahirchara	333338	71.6	723	173	1	2	a	a		b	b	
62	Saheb Banbagicha	333339	83.5	1314	313	1	1				c	b	
63	Chak Daulat	333340	107.7	1835	461	2	2						
64	Nadakhali	333341	47.5	1132	277	a	a		a	a	c	c	b
65	Sonarpur	333342	54.9	1233	277	2	3		a	b	b	b	c
66	Charadongaria	333343	42.2	782	188	1	2	1	2	a	b	b	
67	Haori	333344	104.2	2407	596	1	1	1	1	a	c		
68	Dhanchebaria	333345	90.4	1709	385	3	3	1	a	b	b	b	
69	Dongaria	333346	260.5	7425	1809	3	2	1	1	1			
70	Godakhali	333347	75.5	2725	638	1	1				b		c
71	Baratala	333348	186.7	4595	1019	3	3	1	1	1	b		
72	Bahirkunji	333349	89.9	3666	808	2	2	a	a	a	a	a	a
73	Telari	333350	235	4937	1203	3	3	2	2	a	a	a	a
74	Naldari	333351	43.5	1019	249	1	1	a	a	a	a	a	a
75	Burul	333352	282	7014	1649	5	4	2	2	2	1		
76	Keshabpur	333353	43.3	837	207	3	4	c	a	a	a	a	a
77	Chandua	333354	53.4	872	221	1	1	1	a	a	a	a	a
78	Gaja	333355	189.5	3924	896	4	3				a		
79	Paita	333356	99.6	2113	519	1	1	1			a		
80	Banagram	333357	50.7	617	130	1	1				a		
81	Dosatina	333358	92.5	1825	452	1	1	a	a		b	c	c
82	Bagpota	333359	59.4	1012	220	1	1	b	b	b	b	c	c
83	Kuchigadi	333360	58.1	1002	250	1	1	1	1	b	b	c	c
84	Rania Gobindapur	333361	61.1	1366	344	1	1	1	1	1	b	c	c
85	Pakua Kultikri	333362	57.8	868	205	1	1	b			b		
86	Sehai	333363	111.4	2189	496	2	2						
87	Bidira	333364	44.9	1462	354	1	1	b	a		b		

- Village Directory

(As in 2009)

le. (If not available within the < 5 Kms, b for 5-10 Kms and c if facility is available is given).						Number of Medical Amenities available. (If not available within the village, the distance range code viz; a for < 5 Kms, b for 5-10 Kms and c for 10+ kms of nearest place where facility is available is given).						Name of Village	Serial Number					
Management institute (MI)	Polytechnic (Pt)	Vocational training school /ITI	Non-formal training centre (NFTC)	Special school for disabled (SSD)	Others (specify)	Community health centre (CHC)	Primary health centre (PHC)	Primary health sub centre (PHS)	Maternity and child welfare centre (MCW)	T.B. clinic (TBC)	Hospital-allopathic (HA)			Hospital-alternative medicine (HO)	Dispensary (D)	Veterinary hospital (VH)	Mobile health clinic (MHC)	Family welfare centre (FWC)
15	16	17	18	19	20	21	22	23	24	25	26	27	28	29	30	31	2	1

Location CodeNo:-343

Location CodeNo:-0261

c								a		b		a	b				Malangdar	47
b								1		1			1				Ghanasyambati	48
c	c	2		b				a		b	c	c	c				Banaraypur	49
		1				c	a	1	c	c	c	c	4	c	c	c	Chandipur	50
								1					1				Aima	51
c	b	c	c	c			b	a			b		b				Chak Bansbaria	52
c	c	c	c	c			a	a	a	a							Satgachhia	53
																	Bhetkakhali	54
	b							1									Maheswarpur	55
a								1		b				b			Kalinagar	56
b																	Chak Etbari	57
c	c	c		c				1	1	1	c	c	b	b		a	Chak Manik	58
c	c	c		c			a	a	a	a	a		a	b		a	Chak Paran	59
c	c	c	c	c			1	1	1	1						1	Muchisha	60
c	c	b	c				a	a		a	a		a				Bahirchara	61
c	c	c	c	c			a						1				Saheb Banbagicha	62
																	Chak Daulat	63
c	c	c	c	c	c		a	1	a	c	a		1		c		Nadakhali	64
c	c	c	c	c			a	a		a	a		a				Sonarpur	65
c	c	b	c				a	a		a	a		a				Charadongaria	66
c	c	c	c	c			a	1					1		c		Haori	67
c	b		c				a	a		a	a		a				Dhanchebaria	68
						1		1	b	c	c		6	c			Dongaria	69
				c			b	1	c				1	c		a	Godakhali	70
																	Baratala	71
c	c	c	c	c	c	a	a	1	a	a	a	a	a	a	a	a	Bahirkunji	72
c	c	c	c	c		a	a	a	a	a	a	a	a	a	a	a	Telari	73
a	a	a	a	a		a	a	a	a	a	a	a	a	a	a	a	Naldari	74
							1	1									Burul	75
a	a	a	a	a	a	a	a	a	a	a	a	a	a	a	a	a	Keshabpur	76
a	a	a	a	a	a	a	a	a	a	a	a	a	c	a	a	a	Chandua	77
							1										Gaja	78
																	Paita	79
																	Banagram	80
c	c	c	c	c	c	c	c	a	c	c	c	c	c	c	c	c	Dosatina	81
c	c	c		c		c	c	a	c	c	c	c	c	c	c	c	Bagpota	82
c	c	c		c		c	c	1	c	c	c	c	c	b		c	Kuchigadi	83
c	b	c	c	c	c	a	c	a	c	c	c	c	c	b		c	Rania Gobindapur	84
								1	b		b						Pakua Kultikri	85
									b		b						Sehai	86
									b		b						Bidira	87

Serial Number	Name of Village	Number of Non-Government Medical Amenities available.							Availability of drinking water - Yes / No							
		Charitable non Govt. hospital/Nursing home.	Medical practitioner with MBBS Degree	Medical practitioner with other degree	Medical practitioner with no degree	Traditional practitioner and faith healer	Medicine Shop	Others	Tap water (Treated/Untreated)	Well water (Covered / Uncovered well)	Hand Pump	Tube wells / Bore well	Spring	River / Canal	Tank / Pond / Lake	Others
1	2	32	33	34	35	36	37	38	39	40	41	42	43	44	45	46

47	Malangdar	0	0	3	0	0	0	0	Yes	No	No	No	No	Yes	Yes	No
48	Ghanasyambati	0	0	3	0	0	0	0	Yes	No	No	No	No	No	Yes	No
49	Banaraypur	0	0	1	0	0	0	0	Yes	No	No	No	No	No	Yes	No
50	Chandipur	0	0	0	5	0	4	0	Yes	No	No	No	No	Yes	Yes	No
51	Aima	0	0	0	0	0	0	0	Yes	No	No	No	No	No	No	No
52	Chak Bansbaria	0	0	0	0	0	0	0	Yes	No	No	No	No	No	No	No
53	Satgachhia	0	0	0	1	0	0	0	Yes	No	Yes	No	No	No	Yes	No
54	Bhetkakhali	0	0	0	0	0	0	0	No	No	No	No	No	No	Yes	No
55	Maheswarpur	0	0	5	0	0	2	0	Yes	No	No	No	No	Yes	Yes	No
56	Kalinagar	0	0	2	0	0	0	0	No	No	No	No	No	No	Yes	No
57	Chak Etbari	0	0	0	0	0	1	0	Yes	No	No	No	No	Yes	Yes	No
58	Chak Manik	0	0	0	4	0	0	0	No	No	No	No	No	No	Yes	No
59	Chak Paran	0	0	0	1	0	0	0	No	No	No	No	No	Yes	Yes	No
60	Muchisha	0	0	0	0	0	3	0	Yes	No	No	No	No	No	Yes	No
61	Bahirchara	0	0	0	0	0	0	0	Yes	No	No	No	No	No	Yes	No
62	Saheb Banbagicha	0	0	0	0	0	0	0	Yes	No	No	No	No	No	Yes	No
63	Chak Daulat	0	0	0	0	0	0	0	Yes	No	No	No	No	No	Yes	No
64	Nadakhali	0	1	1	1	0	1	0	Yes	No	No	No	No	Yes	Yes	No
65	Sonarpur	0	0	0	0	0	0	0	Yes	No	No	No	No	No	Yes	No
66	Charadongaria	0	0	0	0	1	3	0	Yes	No	No	No	No	No	Yes	No
67	Haori	0	0	0	0	0	0	0	Yes	No	No	No	No	No	Yes	No
68	Dhanchebaria	0	0	0	1	0	0	0	Yes	No	No	No	No	No	Yes	No
69	Dongaria	0	2	6	5	0	6	0	Yes	No	Yes	No	No	No	Yes	No
70	Godakhali	0	0	0	2	0	0	0	Yes	No	No	No	No	No	Yes	No
71	Baratala	0	1	0	4	0	0	0	No	No	No	No	No	No	No	No
72	Bahir kunjji	0	0	1	2	5	1	0	Yes	No	No	No	No	Yes	Yes	No
73	Telari	0	1	4	4	2	0	0	Yes	No	No	No	No	Yes	Yes	No
74	Naldari	0	0	0	3	4	0	0	Yes	No	No	No	No	Yes	Yes	No
75	Burul	0	1	3	0	0	3	0	Yes	No	No	No	No	Yes	Yes	No
76	Keshabpur	0	0	2	2	3	0	0	Yes	No	No	No	No	Yes	Yes	No
77	Chandua	0	0	0	2	2	1	0	Yes	No	No	No	No	Yes	Yes	No
78	Gaja	0	0	0	3	0	3	0	No	No	No	No	No	No	No	No
79	Paita	0	0	0	2	0	4	0	No	No	No	No	No	No	No	No
80	Banagram	0	0	0	1	0	0	0	No	No	No	No	No	No	No	No
81	Dosatina	0	0	0	0	0	0	0	No	No	No	No	No	No	No	No
82	Bagpota	0	0	0	0	0	0	0	No	No	No	No	No	No	No	No
83	Kuchigadi	0	0	0	0	0	0	0	No	No	No	No	No	No	No	No
84	Rania Gobindapur	0	0	0	0	0	0	0	No	No	No	No	No	No	No	No
85	Pakua Kultikri	0	0	1	0	0	0	0	No	No	No	No	No	No	Yes	No
86	Sehai	0	0	1	0	0	0	0	Yes	No	Yes	No	No	No	Yes	No
87	Bidira	0	0	0	0	0	0	0	Yes	No	Yes	No	No	No	Yes	No

Availability of toilet & others Yes / No				Communication and transport facilities (If amenities available code -Yes is given except for Village Pin Code ,If not available within the village , the distance range code viz; a for < 5 Kms, b for 5-10 Kms and c for 10+ kms of nearest place where facility is available is given).								
Community toilet including bath.	Community toilet excluding bath.	Rural sanitary mart or sanitary hardware outlet available near the village.	Community bio- gas or recycle of waste for productive use.	Post office(PO)	Sub post office (SPO)	Post & Telegraph office (P&TO)	Village Pin Code	Telephones (Land lines)	Public call office (PCO)	Mobile phone coverage	Name of Village	Serial Number
47	48	49	50	51	52	53	54	55	56	57	2	1

No	No	No	Yes	b	Yes	b	743318	Yes	Yes	Yes	Malangdar	47
No	Yes	No	Yes	b	Yes	c	700137	Yes	Yes	Yes	Ghanasyambati	48
No	No	No	No	a	b	c	743384	Yes	a	Yes	Banaraypur	49
No	Yes	Yes	No	Yes	b	c	700137	Yes	Yes	Yes	Chandipur	50
No	No	No	No	a	a	c	743384	Yes	Yes	Yes	Aima	51
No	No	No	No	a	b	c	743318	Yes	Yes	Yes	Chak Bansbaria	52
No	No	Yes	No	Yes	b	b	743318	Yes	Yes	Yes	Satgachhia	53
No	No	Yes	No	a	a	b	743384	Yes	a	Yes	Bhetkakhali	54
No	Yes	No	No	b	Yes	b	743384	Yes	Yes	Yes	Maheswarpur	55
No	Yes	No	No	b	a	a	743384	Yes	Yes	Yes	Kalinagar	56
No	Yes	No	No	b	a	b	743384	Yes	Yes	Yes	Chak Etbari	57
No	Yes	No	No	a	a	b	743384	Yes	Yes	Yes	Chak Manik	58
No	No	No	No	a	a	b	743610	Yes	Yes	Yes	Chak Paran	59
Yes	Yes	No	No	Yes	a	a	743377	Yes	Yes	Yes	Muchisha	60
No	No	No	No	b	a	b	743318	Yes	Yes	Yes	Bahirchara	61
No	No	No	No	a	b	b	743377	a	b	Yes	Saheb Banbagicha	62
No	Yes	No	No			b	700141	Yes	Yes	Yes	Chak Daulat	63
No	No	No	No	b	Yes	c	743318	Yes	Yes	Yes	Nadakhali	64
No	No	No	No	a	a	c	743318	Yes	Yes	Yes	Sonarpur	65
No	Yes	No	No	a	a	c	743318	Yes	Yes	Yes	Charadongaria	66
No	No	No	No	b		c	743318	Yes	Yes	Yes	Haori	67
No	No	No	No	b	a	c	743318	Yes	Yes	Yes	Dhanchebaria	68
No	Yes	Yes	No	Yes	b	c	743318	Yes	Yes	Yes	Dongaria	69
No	No	Yes	No	a	b	c	743349	Yes	Yes	Yes	Godakhali	70
No	No	No	No			c	743318	a	a		Baratala	71
No	No	No	No	Yes		c	743318	Yes	Yes	Yes	Bahirkunji	72
No	No	No	No	a	a	c	743318	Yes	Yes	Yes	Telari	73
No	No	No	No	a	a	c	743318	Yes	Yes	Yes	Naldari	74
Yes	No	Yes	No	Yes	a	c	743318	Yes	Yes	Yes	Burul	75
No	No	No	No	a	a	c	743318	Yes	Yes	Yes	Keshabpur	76
No	No	No	No	a	a	c	743318	Yes	Yes	Yes	Chandua	77
No	No	No	No	a	a	c	743318	a	b	Yes	Gaja	78
Yes	No	Yes	No			c	743318	b	a	b	Paita	79
No	No	No	No			c	743318	a	c	a	Banagram	80
No	No	No	No	a	a	c	743318	a	b	Yes	Dosatina	81
No	No	No	No	b	a	c	743318	a	c	Yes	Bagpota	82
No	No	No	No	Yes	Yes	Yes	743318	b	b	Yes	Kuchigadi	83
No	No	No	No	b	Yes	c	743318	a	b	Yes	Rania Gobindapur	84
No	No	No	No	b		c	743318	a	b	Yes	Pakua Kultikri	85
No	No	No	No	a		c	743318	a	b	Yes	Sehai	86
No	No	No	No	a		c	743318	a	b	Yes	Bidira	87

Communication and transport facilities (If amenities available code -Yes is given except for Village Pin Code ,If not available within the village , the distance range code viz; a for < 5 Kms, b for 5-10 Kms and c for 10+ kms of nearest place where facility is available is given).													Village connected to highway (If amenities available code viz; a for < 5 Kms, b for 5-10 Kms and c for 10+ kms of nearest place where facility is available is given).			
Serial Number	Name of Village	Internet cafes/ Common service centre (CSC)	Private courier facility	Bus service (Public & Private)	Railway stations	Auto/Modified Autos	Taxis and Vans	Tractors	Cycle-pulled rickshaws(Manual & Machine driven)	Carts driven by animals	Sea /River ferry service	Connected to national highway(NH)	Connected to state highway(SH)	Connected to major district road (MDR)	Connected to others district road	Pucca roads
1	2	58	59	60	61	62	63	64	65	66	67	68	69	70	71	72

47	Malangdar	a	a	a	b	Yes	a	b	Yes	c	c	c	c			b
48	Ghanasyambati	a	a	a	c	Yes	a	b	Yes	c	c	c	c	c		a
49	Banaraypur	a	b	a	b	a	a	b	Yes	c	c	c	c	b	a	a
50	Chandipur	Yes	b	Yes	b	Yes	Yes	a	Yes	c	c	c	c	Yes	Yes	Yes
51	Aima	a	b	a	c	a	a	b	Yes	c	c					a
52	Chak Bansbaria	b	b	a	c	a	Yes	b	Yes	c	c	c	b	b	Yes	Yes
53	Satgachhia	a	b	a	c	Yes	Yes	b	Yes	c	c	b	c	a	Yes	Yes
54	Bhetkakhali	b	b	Yes	b	Yes	Yes	b	Yes	c	c					a
55	Maheswarpur	Yes	Yes	a	c	Yes	a	b	Yes	c	c	c	a	c	a	Yes
56	Kalinagar	a	a	a	c	Yes	Yes	b	Yes	c	c	c	a	c	a	a
57	Chak Etbari	a	a	a	c	Yes	b	b	Yes	c	c	c	c	Yes	a	a
58	Chak Manik	a	a	Yes	c	Yes	Yes	b	Yes	c	c	c	c	Yes	Yes	b
59	Chak Paran	a	a	Yes	c	Yes	Yes	a	Yes	c	c	c	c	Yes		a
60	Muchisha	a	a	Yes	b	Yes	Yes	b	Yes	c	c	c	c	Yes	Yes	a
61	Bahirchara	a	a	a	c	Yes	a	a	Yes	c	c	c		a	Yes	Yes
62	Saheb Banbagicha	b	a	a	c	b	Yes	b	Yes	c	c	a				a
63	Chak Daulat	a	a	Yes	c	Yes	Yes	a	Yes	c	c			Yes		a
64	Nadakhali	Yes	c	b	c	a	Yes	b	Yes	c	c	c		Yes	Yes	a
65	Sonarpur	a	a	a	c	Yes	Yes	a	Yes	c	c	c			a	Yes
66	Charadongaria	Yes	a	Yes	c	Yes	a	b	Yes	c	c	c		Yes	Yes	Yes
67	Haori	a	a	Yes	c	a	Yes	b	Yes	c	c	c	a			a
68	Dhanchebaria	a	b	a	c	Yes	b	a	a	c	c	c			Yes	Yes
69	Dongaria	c	b	Yes	c	Yes	Yes	b	Yes	c	c	c		Yes	Yes	Yes
70	Godakhali	c	b	Yes	c	a	a	b	Yes	c	c	c		a	a	a
71	Baratala	b	a	a	c	a	b	c	Yes	c	c	c	c		Yes	a
72	Bahirkunji	a	a	a	c	a	a	a	Yes	a	c	a	a	a	a	a
73	Telari	a	a	a	c	a	a	a	Yes	a	c	a	a	a		Yes
74	Naldari	a	a	a	c	a	a	a	Yes	a	Yes	a	a	a		Yes
75	Burul	a	a	Yes	c	Yes	Yes	c	Yes	c	Yes	c	a		Yes	Yes
76	Keshabpur	a	a	a	c	a	a	a	Yes	a	c	a	a	a	a	a
77	Chandua	a	a	Yes	c	a	a	a	Yes	a	c	a	a		a	Yes
78	Gaja	a	c	a	c	a	Yes	Yes	Yes	a	c	c	c	c	c	Yes
79	Paita	b	b	a	c	b	a	c	Yes	c	c	c	c		Yes	a
80	Banagram	b	b	b	c	b	a	c	Yes	c	c	c	c		Yes	a
81	Dosatina	a	c	a	c	a	Yes	Yes	Yes	c	c	c	c	c	c	Yes
82	Bagpota	a	c	a	c	c	c	Yes	Yes	c	c	c	c	c	c	Yes
83	Kuchigadi	a	b	Yes	c	Yes	Yes	Yes	Yes	c	c	b	b	b	b	Yes
84	Rania Gobindapur	a	b	Yes	c	Yes	Yes	Yes	Yes	a	c	b	b	b	b	Yes
85	Pakua Kultikri	a	b	b	c	Yes	Yes	c	Yes	c	c	c		b	b	b
86	Sehai	b	b	b	c	Yes	Yes	c	Yes	Yes	c	c		b	b	b
87	Bidira	b	b	a	c	Yes	Yes	c	Yes	c	c	c		b	b	b

ys,village roads, banks & credit societies
 :-Yes is given, If not available within the
 code viz; a for < 5 Kms, b for 5-10 Kms
 place where facility is available is given).

Availability of miscellaneous facilities (If amenities available code -Yes is given, If not
 available within the village , the distance range code viz; a for < 5 Kms, b for 5-10 Kms
 and c for 10+ kms of nearest place where facility is available is given).

Kutchcha roads	Water bounded macadam(WBM) roads	Navigable waterway (river/canal)(NW)	Footpaths (FP)	Commercial & Co-operative Banks	ATM	Agricultural Credit Societies	Self-Help Group (SHG)	Public distribution system (PDS) shop	Mandis / Regular market	Weekly Haat	Agricultural marketing society	Integrated Child Development Scheme (Nutritional Centres)	Anganwadi Centre (Nutritional Centres)	Others (Nutritional Centres)	Name of Village	Serial Number
73	74	75	76	77	78	79	80	81	82	83	84	85	86	87	2	1

Yes				b	b	c	Yes	Yes	Yes	Yes	Yes	Yes	Yes	Yes	Malangdar	47
Yes				b	b	c	Yes	Yes	c	b	Yes	b	Yes	Yes	Ghanasyambati	48
Yes	b	b	a	b	b	c	Yes	Yes	c	Yes	Yes	Yes	Yes	Yes	Banaraypur	49
Yes	a	b	Yes	b	a	c	Yes	Yes	c	a	c	Yes	Yes	Yes	Chandipur	50
a				b	b	c	Yes	Yes	c	Yes	Yes	Yes	Yes	Yes	Aima	51
a	Yes	a		a	b	c	Yes	a	c	b	c	Yes	Yes	Yes	Chak Bansbaria	52
Yes				b	b	c	Yes	Yes	c	b	Yes	Yes	Yes	Yes	Satgachhia	53
a				a	a	c	Yes	Yes	Yes	Yes	Yes	Yes	Yes	Yes	Bhetkakhali	54
Yes	a				Yes	c	Yes	Yes	Yes	Yes	Yes	Yes	Yes	Yes	Maheswarpur	55
Yes		c		a	b	c	Yes	Yes	c	a	Yes	b	Yes	Yes	Kalinagar	56
Yes		a				c	Yes	Yes	Yes	Yes	Yes	b	Yes	Yes	Chak Etbari	57
Yes			c	Yes	a	c	Yes	Yes	Yes	Yes	Yes	Yes	Yes	Yes	Chak Manik	58
Yes			c	a	a	c	Yes	Yes	c	Yes	Yes	Yes	Yes	Yes	Chak Paran	59
Yes			c	a	a	c	Yes	Yes	Yes	Yes	Yes	Yes	Yes	Yes	Muchisha	60
Yes	Yes			a	b	c	Yes	a	c	b	c	Yes	Yes	Yes	Bahirchara	61
Yes				b	b	c	a	a	c	b	Yes	Yes	Yes	Yes	Saheb Banbagicha	62
a						c	Yes	Yes	c	Yes	Yes	Yes	Yes	Yes	Chak Daulat	63
a					Yes	b	Yes	Yes	Yes	b	c	Yes	Yes	Yes	Nadakhali	64
Yes	Yes			a	a	c	Yes	a	c	a	Yes	Yes	Yes	Yes	Sonarpur	65
Yes	a			a	b	c	Yes	Yes	Yes	b	c	Yes	Yes	Yes	Charadongaria	66
Yes						c	Yes	c	c	Yes	Yes	Yes	Yes	Yes	Haori	67
Yes	Yes			a	b	c	Yes	a	c	a	c	Yes	Yes	Yes	Dhanchebaria	68
Yes					a	c	Yes	Yes	c	Yes	Yes	Yes	Yes	Yes	Dongaria	69
Yes	Yes				b	c	Yes	Yes	c	a	Yes	a	Yes	Yes	Godakhali	70
Yes		Yes				c	Yes	Yes	c	Yes	Yes	Yes	Yes	Yes	Baratala	71
Yes	a	Yes	a	a	a	c	a	a	c	a	a	a	Yes	Yes	Bahirkunji	72
Yes		Yes	a	a	a	c	Yes	a	c	a	a	Yes	Yes	Yes	Telari	73
Yes	a	Yes	a	a	a	c	a	a	c	Yes	a	a	Yes	Yes	Naldari	74
a	Yes	Yes	a	Yes	c	c	Yes	Yes	Yes	Yes	Yes	b	Yes	Yes	Burul	75
Yes	a	a	a	a	a	c	a	a	c	a	a	a	Yes	a	Keshabpur	76
Yes	a	a	a	a	a	c	Yes	a	c	a	a	a	Yes	a	Chandua	77
Yes	c	c	a	b	c	c	a	a	c	a	c	Yes	Yes	Yes	Gaja	78
Yes						c	Yes	Yes	c	Yes	Yes	Yes	Yes	Yes	Paita	79
Yes		Yes				c	Yes	Yes	c	Yes	Yes	Yes	Yes	Yes	Banagram	80
Yes	c	c	a	b	c	c	a	a	c	a	c	Yes	Yes	Yes	Dosatina	81
Yes	c	c	a	b	c	c	Yes	a	c	a	c	Yes	Yes	Yes	Bagpota	82
Yes	b	b	a			c	Yes	a	c	a	b	Yes	Yes	Yes	Kuchigadi	83
Yes	c	b	a	b	c	c	Yes	a	c	a	b	Yes	Yes	Yes	Rania Gobindapur	84
a	Yes				c	c	Yes	Yes	Yes	Yes	Yes	Yes	Yes	Yes	Pakua Kultikri	85
a	Yes				a	c	Yes	Yes	c	Yes	Yes	Yes	Yes	Yes	Sehai	86
a	Yes				c	c	Yes	Yes	c	Yes	Yes	Yes	Yes	Yes	Bidira	87

Availability of miscellaneous facilities (If amenities available code -Yes is given, If not available within the village , the distance range code viz; a for < 5 Kms, b for 5-10 Kms and c for 10+ kms of nearest place where facility is available is given).												Availability of electricity (Yes/No)			
Serial Number	Name of Village	ASHA (Accredited Social Health Activist)	Community centre with/without TV	Sports Field,	Sports Club / Recreation Centre	Cinema / Video Hall	Public Library	Public Reading Room	Newspaper Supply	Assembly Polling station	Birth & Death Registration Office	Power Supply for Domestic Use (ED)	Power Supply for Agricultural Use (EAG)	Power Supply for Commercial Use (EC)	Power Supply for All Uses (EA)
1	2	88	89	90	91	92	93	94	95	96	97	98	99	100	101

47	Malangdar	Yes	Yes	Yes	Yes	Yes	Yes	Yes	Yes	Yes	Yes	Yes	No	No	No
48	Ghanasyambati	Yes	Yes	a	Yes	Yes	Yes	Yes	Yes	Yes	Yes	Yes	No	Yes	No
49	Banaraypur	Yes	Yes	Yes	Yes	Yes	Yes	Yes	Yes	Yes	Yes	Yes	No	No	No
50	Chandipur	Yes	Yes	Yes	a	b	b	b	Yes	Yes	a	Yes	No	Yes	No
51	Aima	Yes	Yes	Yes	Yes	Yes	Yes	Yes	Yes	Yes	Yes	Yes	Yes	Yes	Yes
52	Chak Bansbaria	Yes	Yes	Yes	Yes	Yes	Yes	Yes	Yes	Yes	a	Yes	No	Yes	No
53	Satgachhia	Yes	b	a	b	a	a	b	Yes	Yes	a	Yes	Yes	Yes	Yes
54	Bhetkakhali	Yes	Yes	Yes	Yes	Yes	Yes	Yes	Yes	Yes	Yes	Yes	No	No	No
55	Maheswarpur	Yes	Yes	Yes	Yes	Yes	Yes	Yes	Yes	Yes	Yes	Yes	Yes	Yes	Yes
56	Kalinagar	Yes	Yes	a	Yes	b	b	Yes	Yes	Yes	Yes	Yes	No	No	No
57	Chak Etbari	Yes	Yes	Yes	Yes	Yes	Yes	Yes	Yes	Yes	Yes	Yes	No	No	No
58	Chak Manik	Yes	Yes	Yes	Yes	Yes	Yes	Yes	Yes	Yes	Yes	Yes	No	Yes	No
59	Chak Paran	Yes	Yes	Yes	Yes	Yes	Yes	Yes	Yes	Yes	Yes	Yes	No	Yes	No
60	Muchisha	Yes	Yes	Yes	Yes	Yes	Yes	Yes	Yes	Yes	Yes	Yes	Yes	Yes	Yes
61	Bahirchara	Yes	Yes	Yes	Yes	b	b	b	Yes	a	a	Yes	No	Yes	No
62	Saheb Banbagicha	Yes	Yes	Yes	Yes	b	c	c	Yes	Yes	a	Yes	Yes	Yes	Yes
63	Chak Daulat	Yes	Yes	Yes	Yes	Yes	Yes	Yes	Yes	Yes	Yes	Yes	No	No	No
64	Nadakhali	Yes	c	a	Yes	Yes	a	a	Yes	Yes	Yes	Yes	Yes	Yes	Yes
65	Sonarpur	Yes	c	a	Yes	a	a	a	Yes	Yes	a	Yes	Yes	Yes	Yes
66	Charadongaria	Yes	Yes	Yes	Yes	Yes	Yes	Yes	Yes	Yes	a	Yes	No	Yes	No
67	Haori	Yes	Yes	Yes	Yes	Yes	Yes	Yes	Yes	Yes	Yes	Yes	Yes	Yes	Yes
68	Dhanchebaria	Yes	Yes	Yes	Yes	a	b	b	Yes	Yes	a	Yes	No	Yes	No
69	Dongaria	Yes	Yes	Yes	Yes	Yes	Yes	Yes	Yes	Yes	a	Yes	No	Yes	No
70	Godakhali	Yes	Yes	Yes	Yes	a	a	a	Yes	Yes	a	Yes	No	Yes	No
71	Baratala	Yes	Yes	Yes	Yes	Yes	Yes	Yes	Yes	Yes	Yes	Yes	No	Yes	No
72	Bahirkunji	a	a	Yes	Yes	a	a	a	Yes	Yes	a	Yes	No	Yes	No
73	Telari	a	a	Yes	a	a	a	a	Yes	Yes	a	Yes	Yes	Yes	Yes
74	Naldari	a	a	Yes	Yes	a	a	a	Yes	Yes	a	Yes	Yes	Yes	Yes
75	Burul	Yes	Yes	Yes	Yes	Yes	Yes	Yes	Yes	Yes	Yes	Yes	Yes	No	No
76	Keshabpur	a	a	Yes	Yes	a	a	a	Yes	Yes	a	Yes	No	No	No
77	Chandua	a	Yes	Yes	a	a	a	a	Yes	Yes	a	Yes	No	Yes	No
78	Gaja	Yes	Yes	Yes	a	Yes	b	a	Yes	Yes	a	Yes	No	No	No
79	Paita	Yes	Yes	Yes	Yes	Yes	Yes	Yes	Yes	Yes	Yes	Yes	No	Yes	No
80	Banagram	Yes	Yes	Yes	Yes	Yes	Yes	Yes	Yes	Yes	Yes	Yes	No	Yes	No
81	Dosatina	Yes	Yes	a	Yes	b	a	a	Yes	Yes	a	Yes	No	No	No
82	Bagpota	Yes	a	Yes	a	b	a	a	Yes	Yes	a	Yes	No	No	No
83	Kuchigadi	Yes	Yes	Yes	a	b	a	a	Yes	a	a	Yes	No	No	No
84	Rania Gobindapur	Yes	a	Yes	Yes	b	a	a	Yes	a	a	Yes	No	No	No
85	Pakua Kultikri	Yes	Yes	Yes	Yes	Yes	Yes	Yes	Yes	Yes	Yes	Yes	Yes	Yes	Yes
86	Sehai	Yes	Yes	Yes	Yes	Yes	Yes	Yes	Yes	Yes	Yes	Yes	Yes	Yes	Yes
87	Bidira	Yes	Yes	Yes	Yes	Yes	Yes	Yes	Yes	Yes	Yes	Yes	Yes	Yes	Yes

Nearest Town		Land Use							
		Area under different types of land use (in hectares rounded up to one decimal place)							
Name	Distance range code i.e. a for < 5 Kms, b for 5-10 Kms and c for 10+ kms .	Forests	Area under Non-agricultural Uses	Barren and Un-cultivable land	Permanent Pastures and Other Grazing Lands	Land Under Miscellaneous Tree Crops etc.	Culturable Waste Land	Name of Village	Serial Number
102	103	104	105	106	107	108	109	2	1

BAWALI	a	0	1.9	0	0	0	28.8	Malangdar	47
BAWALI	a	0	20.2	0	0	0	0	Ghanasyambati	48
BAWALI	a	0	16.9	0	0	0	55	Banaraypur	49
BAWALI	a	0	4	0	0	0	6	Chandipur	50
DAKSHIN RAIPUR a	a	0	16	0	0	0	0	Aima	51
DAKSHIN RAIPUR b	b	0	24	0	0	0	0	Chak Bansbaria	52
DAKSHIN RAIPUR b	b	0	26.1	0	0	0	0	Satgachhia	53
BAWALI	a	0	13.8	0	0	0	0	Bhetkakhali	54
BAWALI	a	0	34.9	0	0	0	3	Maheswarpur	55
BAWALI	a	0	20	0	0	0	0	Kalinagar	56
MAHESWARPUR a	a	0	4.3	0	0	0	0.5	Chak Etbari	57
BAWALI	a	0	9	0	0	0	2	Chak Manik	58
BAWALI	a	0	6	0	0	0	0	Chak Paran	59
DAKSHIN RAIPUR b	b	0	11	0	0	0	0	Muchisha	60
DAKSHIN RAIPUR a	a	0	42	0	0	0	0	Bahirchara	61
DAKSHIN RAIPUR b	b	0	25.1	0	0	0	0	Saheb Banbagicha	62
DAKSHIN RAIPUR b	b	0	24.5	0	0	0	0	Chak Daulat	63
DAKSHIN RAIPUR b	b	0	17.3	0	0	0	0	Nadakhali	64
DAKSHIN RAIPUR b	b	0	19.9	0	0	0	0	Sonarpur	65
DAKSHIN RAIPUR b	b	0	0.2	0	0	0	0	Charadongaria	66
DAKSHIN RAIPUR b	b	0	26.2	0	0	0	0	Haori	67
DAKSHIN RAIPUR b	b	0	0.4	0	0	0	0	Dhanchebaria	68
DAKSHIN RAIPUR a	a	0	62.5	0	0	0	0	Dongaria	69
DAKSHIN RAIPUR a	a	0	14.5	0	0	0	0	Godakhali	70
DAKSHIN RAIPUR b	b	0	58.6	0	0	0	0	Baratala	71
DAKSHIN RAIPUR b	b	0	30.2	0	0	0	0	Bahir kunj	72
DAKSHIN RAIPUR b	b	0	65.8	0	0	0	0	Telari	73
DAKSHIN RAIPUR b	b	0	12	0	0	0	0	Naldari	74
DAKSHIN RAIPUR b	b	0	57.5	0	0	0	5	Burul	75
DAKSHIN RAIPUR b	b	0	15.8	0	0	0	0	Keshabpur	76
DAKSHIN RAIPUR b	b	0	15.8	0	0	0	0	Chandua	77
DAKSHIN RAIPUR b	b	0	22.8	0	0	0	69.8	Gaja	78
DAKSHIN RAIPUR b	b	0	26.7	0	0	0	0	Paita	79
AKSHIN RAIPUR c	c	0	15.6	0	0	0	0	Banagram	80
DAKSHIN RAIPUR b	b	0	22.8	0	0	0	1	Dosatina	81
DAKSHIN RAIPUR b	b	0	20.5	0	0	0	0	Bagpota	82
DAKSHIN RAIPUR b	b	0	17.5	0	0	0	0	Kuchigadi	83
DAKSHIN RAIPUR b	b	0	17.5	0	0	0	0	Rania Gobindapur	84
DAKSHIN RAIPUR b	b	0	13.5	0	0	0	0	Pakua Kultikri	85
DAKSHIN RAIPUR b	b	0	17.4	0	0	0	0	Sehai	86
DAKSHIN RAIPUR c	c	0	16.6	0	0	0	0	Bidira	87

Land Use											
Area under different types of land use (in hectares rounded up to one decimal place)							Area irrigated by source (in hectare).				
Serial Number	Name of Village	Fallow lands other than current fallows	Current Fallows	Net Area Sown	Total Irrigated Land Area	Total Un-irrigated Land Area	Canals (C)	Wells/Tube-wells(W/TW)	Tanks/Lakes(T/L)	Water Falls(WF)	Others(O)
1	2	110	111	112	113	114	115	116	117	118	119

47	Malangdar	0	0	55	47.7	7.3	42.2	0	5.5	0	0
48	Ghanasyambati	0	0	99.2	44.8	54.4	36.8	0	8	0	0
49	Banaraypur	0	0	182.3	52	130.3	50	0	2	0	0
50	Chandipur	0	0	276.6	120	156.6	81	0	39	0	0
51	Aima	0	0	59.9	17.7	42.2	10.5	0	7.2	0	0
52	Chak Bansbaria	0	0	45	30	15	12	1	17	0	0
53	Satgachhia	0	0	60	50	10	40	8	2	0	0
54	Bhetkakhali	0	0	25.8	5.5	20.3	0	0	5.5	0	0
55	Maheswarpur	0	0	11.5	5.5	6	3.5	0	2	0	0
56	Kalinagar	0	0	193.6	62	131.6	55	0	7	0	0
57	Chak Etbari	0	0	91.9	69.2	22.7	60	0	9.2	0	0
58	Chak Manik	0	0	103.7	9	94.7	7	0	2	0	0
59	Chak Paran	0	0	69.6	37	32.6	37	0	0	0	0
60	Muchisha	0	0	198	9.5	188.5	5	0	4.5	0	0
61	Bahirchara	0	0	29.6	15	14.6	14	0	1	0	0
62	Saheb Banbagicha	0	0	58.4	11	47.4	0	0	11	0	0
63	Chak Daulat	0	0	83.2	10	73.2	4	0	6	0	0
64	Nadakhali	0	0	30.2	9	21.2	4	0	5	0	0
65	Sonarpur	0	0	35	24	11	20	0	4	0	0
66	Charadongaria	0	0	42	12	30	11	0	1	0	0
67	Haori	0	0	78	38	40	31	0	7	0	0
68	Dhanchebaria	0	0	90	40	50	39	0	1	0	0
69	Dongaria	0	0	198	137	61	70	55	12	0	0
70	Godakhali	0	0	61	27	34	27	0	0	0	0
71	Baratala	0	0	128.1	52	76.1	42	0	10	0	0
72	Bahir kunj	0	0	59.7	23	36.7	23	0	0	0	0
73	Telari	0	0	169.3	53	116.3	42.5	0	10.5	0	0
74	Naldari	0	0	31.4	18.7	12.7	15.7	0	3	0	0
75	Burul	0	0	219.5	54	165.5	42	0	12	0	0
76	Keshabpur	0	0	27.6	14.7	12.9	11	0	3.7	0	0
77	Chandua	0	0	37.6	18.7	18.9	14.2	0	4.5	0	0
78	Gaja	0	0	97	48	49	37	0	11	0	0
79	Paita	0	0	72.9	34	38.9	28	0	6	0	0
80	Banagram	0	0	35.1	21	14.1	17.3	0	3.7	0	0
81	Dosatina	0	0	68.8	27	41.8	21	0	6	0	0
82	Bagpota	0	0	38.9	23	15.9	18	0	5	0	0
83	Kuchigadi	0	0	40.6	28	12.6	23	0	5	0	0
84	Rania Gobindapur	0	0	43.6	37	6.6	33.5	0	3.5	0	0
85	Pakua Kultikri	0	0	44.3	27.7	16.6	25.2	0	2.5	0	0
86	Sehai	0	0	93.9	50	43.9	0	45.5	4.5	0	0
87	Bidira	0	0	28.3	24	4.3	17.5	0	6.5	0	0

Name of three most important commodities manufactured			Name of Village	Serial Number
First	Second	Third		
120	121	122	2	1

			Malangdar	47
			Ghanasyambati	48
			Banaraypur	49
Saw Mill	Brick		Chandipur	50
			Aima	51
Rice	Vegetable	Nursuray Plants	Chak Bansbaria	52
Rice	Garments	Biri	Satgachhia	53
			Bhetkakhali	54
Grill	Reffil.		Maheswarpur	55
			Kalinagar	56
			Chak Etbari	57
Wooden			Chak Manik	58
Jari	Wooden Article	Fabricatio	Chak Paran	59
Coirproducts	Fabrication		Muchisha	60
			Bahirchara	61
Rice	Vegetable	Nurssery Plants	Saheb Banbagicha	62
			Chak Daulat	63
Rice	Vegetable	Nurssery Plants	Nadakhali	64
Rice	Vegetable	Nurssury Plants	Sonarpur	65
Rice	Vegetable	Nurssury Plants	Charadongaria	66
Rice	Vegetable	Nurssury	Haori	67
			Dhanchebaria	68
			Dongaria	69
			Godakhali	70
			Baratala	71
			Bahirkunji	72
			Telari	73
			Naldari	74
Brass			Burul	75
			Keshabpur	76
Atta	Factory		Chandua	77
Rice			Gaja	78
			Paita	79
			Banagram	80
Rice			Dosatina	81
Rice			Bagpota	82
Rice			Kuchigadi	83
Rice			Rania Gobindapur	84
			Pakua Kultikri	85
			Sehai	86
			Bidira	87

Census of India 2011
Amenities and Land use

Serial Number	Name of Village	Location code no.	Total area of the village (in hectares rounded up to one decimal place)	Total population (2011 census)	Number of households (2011 census)	Number of educational amenities available in village , the distance range code viz; a for 0-5 kms, b for 5-10 kms, c for 10+ kms of nearest place where facility is available							
						Pre-Primary school (PP)	Primary school (P)	Middle school (M)	Secondary School (S)	Senior Secondary school (SS)	Degree college of arts science & commerce (ASC)	Engineering college(EC)	Medical college (MC)
1	2	3	4	5	6	7	8	9	10	11	12	13	14
88	Deuli	333365	46.6	1399	319	2	2		a	a	b	c	c
89	Kamra	333366	83.8	1500	364	1	1	1	1	a	b	b	c
90	Brindabanpur	333367	81.7	2086	453	1	1	1	a	a	b	c	c
91	Sahebanumedpur	333368	143.4	3658	823	2	2		a	a	a	c	c
92	Mahamayapur	333369	72.5	1046	255	1	1	a	a	a	c	c	c
93	Chak Himmatkhan	333370	72.7	946	213	1	1	a	a	a	c	c	c
94	Majherhat	333371	104.5	2123	440	2	1	1	a	a	b	c	c
95	Aripara	333372	59.1	1722	398	2	1	1	1	1	b	b	c
96	Chaulkhola	333373	124.8	2567	594	3	2	1	1	1	c	c	c
97	Laskarpur	333374	73	2495	563	2	1	1	1	a	c	c	c
98	Itali	333375	102.6	1986	441	1	1		a	a	b	c	c
99	Satsa	333376	40.7	257	51	a	a	a	a	a	b	b	c
100	Dakshin Ramchandrapur	333377	48.5	711	162	1	1		a	a	b	c	c
101	Dakshin Santoshpur	333378	72.6	278	58	1	1		a	a	b	c	c
102	Talmaria	333379	68.6	1000	220	1	1		a	b	b	c	c
103	Neiya	333380	115	2191	491	1	1	a	b	a	b	b	c
104	Sonaria	333381	108.4	2506	598	1	1	1	1	a		b	b
105	Barea	333382	61.9	2236	484	2	2	a	a	a	b	b	c
106	Mohanpur	333383	122.1	2393	542	3	2	a	a	b	b	b	c
107	Shubhi	333384	94.4	1481	368	2	1	a	a	a	b	b	c
Block T O T A L :			6169.3	135254	31701	103	98	28	22	12	1	0	0

- Village Directory

(As in 2009)

le. (If not available within the < 5 Kms, b for 5-10 Kms and c if facility is available is given).						Number of Medical Amenities available. (If not available within the village , the distance range code viz; a for < 5 Kms, b for 5-10 Kms and c for 10+ kms of nearest place where facility is available is given).						Name of Village	Serial Number					
Management institute (MI)	Polytechnic (Pt)	Vocational training school /ITI	Non-formal training centre (NFTC)	Special school for disabled (SSD)	Others (specify)	Community health centre (CHC)	Primary health centre (PHC)	Primary health sub centre (PHS)	Maternity and child welfare centre (MCW)	T.B. clinic (TBC)	Hospital-allopathic (HA)			Hospital-alternative medicine (HO)	Dispensary (D)	Veterinary hospital (VH)	Mobile health clinic (MHC)	Family welfare centre (FWC)
15	16	17	18	19	20	21	22	23	24	25	26	27	28	29	30	31	2	1
c	c	a	a	c		a	a	a		c	a		c		a	a	Deuli	88
c	c	c	a	a	c	a	a	a		c	a		a	a		a	Kamra	89
c	c	a	a	c		a		l	a	c	a		l	a		a	Brindabanpur	90
c	c	a	a	c		a	a	a		c	a		a	a		a	Sahebanumedpur	91
c	c	a		c			a	a	a	a	a	a	a			a	Mahamayapur	92
c	c	a		c			a	a	a	a	a	a	a			a	Chak Himmatkhan	93
c	c	a		c			b	b	b	b	b		a			a	Majherhat	94
c	c	l		a			b	a	c	b	b		b			b	Aripara	95
c	c	a		c			a	l	a	a	a	a	a			a	Chaulkhola	96
c	c	a		c				l					b			b	Laskarpur	97
c	c	a	a	c		a	a	a		c	a		a	a		a	Itali	98
c	c	a		c			c	a	b	b	b	b	a			b	Satsa	99
c	c	a	a	c		a	a	a		c	a		a	a		a	Dakshin Ramchandrapur	100
c	c	a	a	c		b	b	a		c	b	a	a			a	Dakshin Santoshpur	101
c	c	b	a	c		a	a	c		c	a		a	a		a	Talmaria	102
c	c	a		c			c	a	b	b	b	b	a			b	Neiya	103
c	c	c	a	c			c	a	b	b	b	b	a			b	Sonaria	104
c	c	a		c			b	a	b	b	b		b			b	Barea	105
c	c	b		c			b	l	c	b	b		b			b	Mohanpur	106
c	c	a		c			b	a	b	b	b		b			b	Shubhi	107
0	0	4	0	0	0	1	3	19	2	2	1	0	16	1	0	1	: Block T O T A L	

Serial Number	Name of Village	Number of Non-Government Medical Amenities available.							Availability of drinking water - Yes / No							
		Charitable non Govt. hospital/Nursing home.	Medical practitioner with MBBS Degree	Medical practitioner with other degree	Medical practitioner with no degree	Traditional practitioner and faith healer	Medicine Shop	Others	Tap water (Treated/Untreated)	Well water (Covered / Uncovered well)	Hand Pump	Tube wells / Bore well	Spring	River / Canal	Tank / Pond / Lake	Others
1	2	32	33	34	35	36	37	38	39	40	41	42	43	44	45	46
88	Deuli	0	0	2	2	0	0	0	Yes	No	No	No	No	Yes	Yes	No
89	Kamra	0	0	0	1	0	0	0	Yes	No	No	No	No	Yes	Yes	No
90	Brindabanpur	0	0	1	1	0	0	0	Yes	No	Yes	No	No	Yes	Yes	No
91	Sahebanumedpur	0	0	1	1	0	0	0	Yes	No	No	No	No	Yes	Yes	No
92	Mahamayapur	0	0	0	2	0	0	0	Yes	No	Yes	No	No	Yes	Yes	No
93	Chak Himmatkhan	0	0	1	1	0	0	0	Yes	No	Yes	No	No	Yes	Yes	No
94	Majherhat	0	0	0	2	1	0	0	Yes	No	Yes	No	No	Yes	Yes	No
95	Aripara	0	0	1	1	0	0	0	Yes	No	Yes	No	No	Yes	Yes	No
96	Chaulkhola	0	1	1	2	0	2	0	Yes	No	Yes	No	No	Yes	Yes	No
97	Laskarpur	0	0	0	1	0	2	0	Yes	No	Yes	No	No	Yes	Yes	No
98	Itali	0	0	2	1	0	0	0	Yes	No	No	No	No	Yes	Yes	Yes
99	Satsa	0	0	0	1	1	0	0	Yes	No	Yes	No	No	Yes	Yes	No
100	Dakshin Ramchandrapur	0	0	1	0	0	0	0	Yes	No	No	No	No	Yes	Yes	No
101	Dakshin Santoshpur	0	0	1	0	0	0	0	Yes	No	No	No	No	Yes	Yes	No
102	Talmaria	0	0	1	1	0	0	0	Yes	No	No	No	No	Yes	Yes	No
103	Neiya	0	0	0	1	0	0	0	Yes	No	Yes	No	No	Yes	Yes	No
104	Sonaria	0	0	0	0	0	0	0	Yes	No	Yes	No	No	Yes	Yes	No
105	Barea	0	0	0	1	0	1	0	Yes	No	Yes	No	No	Yes	Yes	No
106	Mohanpur	0	2	2	1	0	4	0	Yes	No	Yes	No	No	Yes	Yes	No
107	Shubhi	0	0	1	1	0	0	0	Yes	No	Yes	No	No	Yes	Yes	No
Block T O T A L :		0	9	48	64	19	41	0	48	0	17	0	0	32	51	1

Availability of toilet & others Yes / No				Communication and transport facilities (If amenities available code -Yes is given except for Village Pin Code ,If not available within the village , the distance range code viz; a for < 5 Kms, b for 5-10 Kms and c for 10+ kms of nearest place where facility is available is given).								
Community toilet including bath.	Community toilet excluding bath.	Rural sanitary mart or sanitary hardware outlet available near the village.	Community bio- gas or recycle of waste for productive use.	Post office(PO)	Sub post office (SPO)	Post & Telegraph office (P&TO)	Village Pin Code	Telephones (Land lines)	Public call office (PCO)	Mobile phone coverage	Name of Village	Serial Number
47	48	49	50	51	52	53	54	55	56	57	2	1
No	No	Yes	No	Yes	c	c	743318	Yes	Yes	Yes	Deuli	88
No	No	Yes	No	Yes	b	b	743318	Yes	Yes	Yes	Kamra	89
No	No	No	No	a	b	b	743318	Yes	b	Yes	Brindabanpur	90
No	No	Yes	No	a	c	c	743377	Yes	Yes	Yes	Sahebanumedpur	91
No	No	No	No	a	b	b	743318	Yes	Yes	Yes	Mahamayapur	92
No	No	No	No	a	b	b	743503	Yes	Yes	Yes	Chak Himmatkhan	93
No	No	No	No	a	b	b	743377	Yes	a	Yes	Majherhat	94
No	No	No	No	Yes	b	b	743377	Yes	Yes	Yes	Aripara	95
No	No	No	No	Yes	b	b	743377	Yes	Yes	Yes	Chaulkhola	96
No	Yes	No	No	a	b	b	743377	Yes	Yes	Yes	Laskarpur	97
No	No	Yes	No	a	c	c	743377	Yes	Yes	Yes	Itali	98
No	No	No	No	a	b	c	743377	Yes	b	Yes	Satsa	99
No	No	Yes	No	a	c	c	743399	Yes	Yes	Yes	Dakshin Ramchandrapur	100
No	No	Yes	No	a	c	c	700141	Yes	Yes	Yes	Dakshin Santoshpur	101
No	No	Yes	No	a	c	c	743377	Yes	Yes	Yes	Talmaria	102
No	No	No	No	b	b	b	743377	b	b	Yes	Neiya	103
No	No	No	No	Yes	b	b	743377	Yes	b	Yes	Sonaria	104
No	No	No	No	a	b	b	743318	Yes	b	Yes	Barea	105
No	No	No	No	b	b	b	743377	Yes	Yes	Yes	Mohanpur	106
No	No	No	No	a	b	b	743377	Yes	b	Yes	Shubhi	107
3	11	14	2	12	6	1	61	48	40	58	: Block T O T A L	

Communication and transport facilities (If amenities available code -Yes is given except for Village Pin Code ,If not available within the village , the distance range code viz; a for < 5 Kms, b for 5-10 Kms and c for 10+ kms of nearest place where facility is available is given).												Village connected to highway (If amenities available code viz; a for < 5 Kms, b for 5-10 Kms and c for 10+ kms of nearest place where facility is available is given).				
Serial Number	Name of Village	Internet cafes/ Common service centre (CSC)	Private courier facility	Bus service (Public & Private)	Railway stations	Auto/Modified Autos	Taxis and Vans	Tractors	Cycle-pulled rickshaws(Manual & Machine driven)	Carts driven by animals	Sea /River ferry service	Connected to national highway(NH)	Connected to state highway(SH)	Connected to major district road (MDR)	Connected to others district road	Pucca roads
1	2	58	59	60	61	62	63	64	65	66	67	68	69	70	71	72
88	Deuli	b	b	a	c	a	Yes	c	Yes	c	c	c	a	a	a	a
89	Kamra	b	b	a	c	a	Yes	c	Yes	a	c	b	a	a	a	a
90	Brindabanpur	b	b	a	c	a	Yes	c	Yes	c	c	b	a		Yes	a
91	Sahebanumedpur	a	a	Yes	c	Yes	Yes	c	Yes	c	c	b			Yes	Yes
92	Mahamayapur	a	b	Yes	c	Yes	Yes	c	Yes	c	c	c	c	b	Yes	Yes
93	Chak Himmatkhan	a	b	a	c	a	b	c	a	c	c	c	c	b	a	a
94	Majherhat	a	b	b	c	Yes	Yes	c	Yes	c	c	c	c		Yes	Yes
95	Aripara	Yes	b	Yes	c	Yes	Yes	c	Yes	a	c	a		b	Yes	Yes
96	Chaulkhola	a	b	Yes	c	Yes	b	c	Yes	c	c	c	a	b	Yes	Yes
97	Laskarpur	a	b	Yes	c	Yes	Yes	a	Yes	a	c	c	c	b	Yes	a
98	Itali	b	a	a	c	Yes	Yes	c	Yes	c	c	c	a		Yes	Yes
99	Satsa	a	b	a	c	a	b	c	a	c	c	c	c	a	a	a
100	Dakshin Ramchandrapur	b	b	a	c	a	Yes	c	Yes	a	c	c	a	a	a	a
101	Dakshin Santoshpur	b	b	a	c	a	Yes	c	Yes	c	c	c	a		Yes	Yes
102	Talmaria	b	b	a	c	a	Yes	Yes	Yes	c	c	a	a	a	a	a
103	Neiya	a	b	a	c	c	Yes	c	Yes	c	c	c		a	Yes	Yes
104	Sonaria	a	b	a	c	Yes	b	c	Yes	c	c	c	c	b	Yes	Yes
105	Barea	b	b	Yes	c	Yes	Yes	b	Yes	c	c				Yes	a
106	Mohanpur	Yes	b	Yes	c	Yes	Yes	c	Yes	c	c			b		Yes
107	Shubhi	b	b	Yes	c	Yes	Yes	c	Yes	c	c			b	Yes	a
Block T O T A L :		6	1	22	0	34	38	6	58	1	2	0	0	9	27	28

ys,village roads, banks & credit societies :-Yes is given, If not available within the code viz; a for < 5 Kms, b for 5-10 Kms place where facility is available is given).													Availability of miscellaneous facilities (If amenities available code -Yes is given, If not available within the village , the distance range code viz; a for < 5 Kms, b for 5-10 Kms and c for 10+ kms of nearest place where facility is available is given).			
73	74	75	76	77	78	79	80	81	82	83	84	85	86	87	Name of Village	Serial Number
Yes	a			b	b	b	Yes	Yes	c	a	a	Yes	Yes	Yes	Deuli	88
Yes	a			a	b	b	Yes	Yes	c	a	a	Yes	Yes	Yes	Kamra	89
Yes	Yes	b		b	b	b	Yes	a	c	b	a	Yes	Yes	Yes	Brindabanpur	90
Yes	a			a	a	c	Yes	Yes	Yes	Yes	Yes	Yes	Yes	Yes	Sahebanumedpur	91
Yes	Yes	c		a	a	c	b	Yes	c	a	a	b	Yes	Yes	Mahamayapur	92
Yes	Yes	c		a	a	c	Yes	Yes	c	a	a	Yes	Yes	Yes	Chak Himmatkhan	93
Yes	Yes	Yes	b	a	b	c	Yes	Yes	c	b	c	c	Yes	Yes	Majherhat	94
Yes	Yes	c		a	a	c	Yes	Yes	c	Yes	b	b	Yes	Yes	Aripara	95
Yes	Yes	c	Yes	a	a	c	Yes	Yes	c	a	a	Yes	Yes	Yes	Chaulkhola	96
Yes	Yes	c	Yes	a	a	c	Yes	Yes	c	Yes	a	Yes	Yes	Yes	Laskarpur	97
Yes	a			a	a	b	Yes	Yes	c	a	a	Yes	Yes	Yes	Itali	98
Yes	Yes	c		a	a	c	a	a	c	a	b	b	Yes	Yes	Satsa	99
Yes	a			a	b	b	Yes	Yes	c	a	a	Yes	Yes	Yes	Dakshin Ramchandrapur	100
Yes	b			b	b	b	Yes	a	c	a	a	Yes	Yes	Yes	Dakshin Santoshpur	101
Yes	a			b	c	b	Yes	a	Yes	a	Yes	Yes	Yes	Yes	Talmaria	102
Yes	Yes	c		a	a	c	Yes	Yes	c	a	b	b	Yes	Yes	Neiya	103
Yes	Yes	a		a	a	c	Yes	Yes	c	a	a	b	Yes	Yes	Sonaria	104
Yes	Yes	c			a	c	Yes	Yes	c	Yes	Yes	b	Yes	Yes	Barea	105
Yes	Yes	c		Yes	Yes	c	Yes	Yes	Yes	Yes	b	b	Yes	Yes	Mohanpur	106
Yes	Yes	c			a	c	Yes	Yes	c	a	Yes	b	Yes	Yes	Shubhi	107
52	22	7	3	4	2	0	53	41	13	25	29	43	61	59	: Block T O T A L	

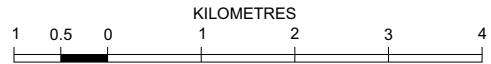
Availability of miscellaneous facilities (If amenities available code -Yes is given, If not available within the village , the distance range code viz; a for < 5 Kms, b for 5-10 Kms and c for 10+ kms of nearest place where facility is available is given).												Availability of electricity (Yes/No)			
Serial Number	Name of Village	ASHA (Accredited Social Health Activist)	Community centre with/without TV	Sports Field,	Sports Club / Recreation Centre	Cinema / Video Hall	Public Library	Public Reading Room	Newspaper Supply	Assembly Polling station	Birth & Death Registration Office	Power Supply for Domestic Use (ED)	Power Supply for Agricultural Use (EAG)	Power Supply for Commercial Use (EC)	Power Supply for All Uses (EA)
1	2	88	89	90	91	92	93	94	95	96	97	98	99	100	101
88	Deuli	Yes	a	a	Yes	Yes	a	b	b	Yes	Yes	Yes	Yes	Yes	Yes
89	Kamra	Yes	a	Yes	Yes	a	b	b	Yes	Yes	a	Yes	Yes	Yes	Yes
90	Brindabanpur	Yes	Yes	Yes	a	b	b	b	Yes	Yes	Yes	Yes	Yes	Yes	Yes
91	Sahebanumedpur	Yes	a	a	Yes	Yes	a	b	b	Yes	Yes	Yes	Yes	Yes	Yes
92	Mahamayapur	Yes	Yes	Yes	Yes	b	a	a	Yes	b	a	Yes	Yes	Yes	Yes
93	Chak Himmatkhan	Yes	Yes	Yes	Yes	b	a	a	Yes	Yes	a	Yes	No	Yes	No
94	Majherhat	Yes	b	Yes	Yes	b	b	b	Yes	Yes	a	Yes	No	Yes	No
95	Aripara	Yes	Yes	Yes	Yes	b	a	a	Yes	Yes	a	Yes	Yes	Yes	Yes
96	Chaulkhola	Yes	Yes	Yes	Yes	b	a	a	Yes	Yes	a	Yes	Yes	Yes	Yes
97	Laskarpur	Yes	Yes	Yes	Yes	b	Yes	Yes	Yes	Yes	Yes	Yes	Yes	Yes	Yes
98	Itali	Yes	a	Yes	Yes	a	a	a	Yes	Yes	a	Yes	No	Yes	No
99	Satsa	Yes	Yes	Yes	Yes	b	a	a	Yes	a	a	Yes	Yes	Yes	Yes
100	Dakshin Ramchandrapur	Yes	a	a	Yes	Yes	b	b	Yes	Yes	Yes	Yes	Yes	Yes	Yes
101	Dakshin Santoshpur	Yes	Yes	Yes	Yes	b	a	a	Yes	Yes	Yes	Yes	Yes	Yes	Yes
102	Talmaria	Yes	b	Yes	Yes	a	a	a	Yes	Yes	b	Yes	Yes	Yes	Yes
103	Neiya	Yes	Yes	Yes	Yes	b	a	b	Yes	Yes	a	Yes	Yes	Yes	Yes
104	Sonaria	Yes	Yes	Yes	Yes	a	a	Yes	Yes	Yes	a	Yes	Yes	Yes	Yes
105	Barea	Yes	Yes	Yes	Yes	b	a	a	Yes	Yes	a	Yes	Yes	Yes	Yes
106	Mohanpur	Yes	Yes	Yes	Yes	b	a	a	Yes	b	a	Yes	No	Yes	No
107	Shubhi	Yes	Yes	Yes	Yes	b	a	a	Yes	Yes	a	Yes	Yes	Yes	Yes
Block T O T A L :		56	45	52	53	27	23	25	59	55	27	61	30	48	29

Nearest Town		Land Use							
		Area under different types of land use (in hectares rounded up to one decimal place)							
Name	Distance range code i.e. a for < 5 Kms, b for 5-10 Kms and c for 10+ kms .	Forests	Area under Non-agricultural Uses	Barren and Un-cultivable land	Permanent Pastures and Other Grazing Lands	Land Under Miscellaneous Tree Crops etc.	Culturable Waste Land	Name of Village	Serial Number
102	103	104	105	106	107	108	109	2	1
DAKSHIN RAIPUI b		0	9.6	0	0	0	5	Deuli	88
DAKSHIN RAIPUI b		0	16.8	0	0	0	12	Kamra	89
DAKSHIN RAIPUI b		0	14.2	0	0	0	7.4	Brindabanpur	90
DAKSHIN RAIPUI b		0	31.4	0	0	0	7	Sahebanumedpur	91
DAKSHIN RAIPUI b		0	10.2	0	0	0	0	Mahamayapur	92
DAKSHIN RAIPUI b		0	9.6	0	0	0	0	Chak Himmatkhan	93
DAKSHIN RAIPUI b		0	12.2	0	0	0	0	Majherhat	94
DAKSHIN RAIPUI b		0	7.2	0	0	0	2	Aripara	95
DAKSHIN RAIPUI b		0	19.5	0	0	0	0	Chaulkhola	96
DAKSHIN RAIPUI b		0	26.8	0	0	0	4	Laskarpur	97
DAKSHIN RAIPUI b		0	2.9	0	0	0	34.7	Itali	98
DAKSHIN RAIPUI b		0	4.5	0	0	0	1	Satsa	99
DAKSHIN RAIPUI c		0	5.5	0	0	0	0	Dakshin Ramchandrapur	100
DAKSHIN RAIPUI c		0	18.6	0	0	0	2	Dakshin Santoshpur	101
DAKSHIN RAIPUI b		0	14.6	0	0	0	0	Talmaria	102
DAKSHIN RAIPUI c		0	8.8	0	0	0	6	Neiya	103
DAKSHIN RAIPUI b		0	33.9	0	0	0	0	Sonaria	104
DAKSHIN RAIPUI b		0	7.5	0	0	0	0	Barea	105
DAKSHIN RAIPUI b		0	16.2	0	0	0	0	Mohanpur	106
DAKSHIN RAIPUI c		0	10.2	0	0	0	2	Shubhi	107
0	0	0	1167.5	0	0	0	254.2	: Block T O T A L	

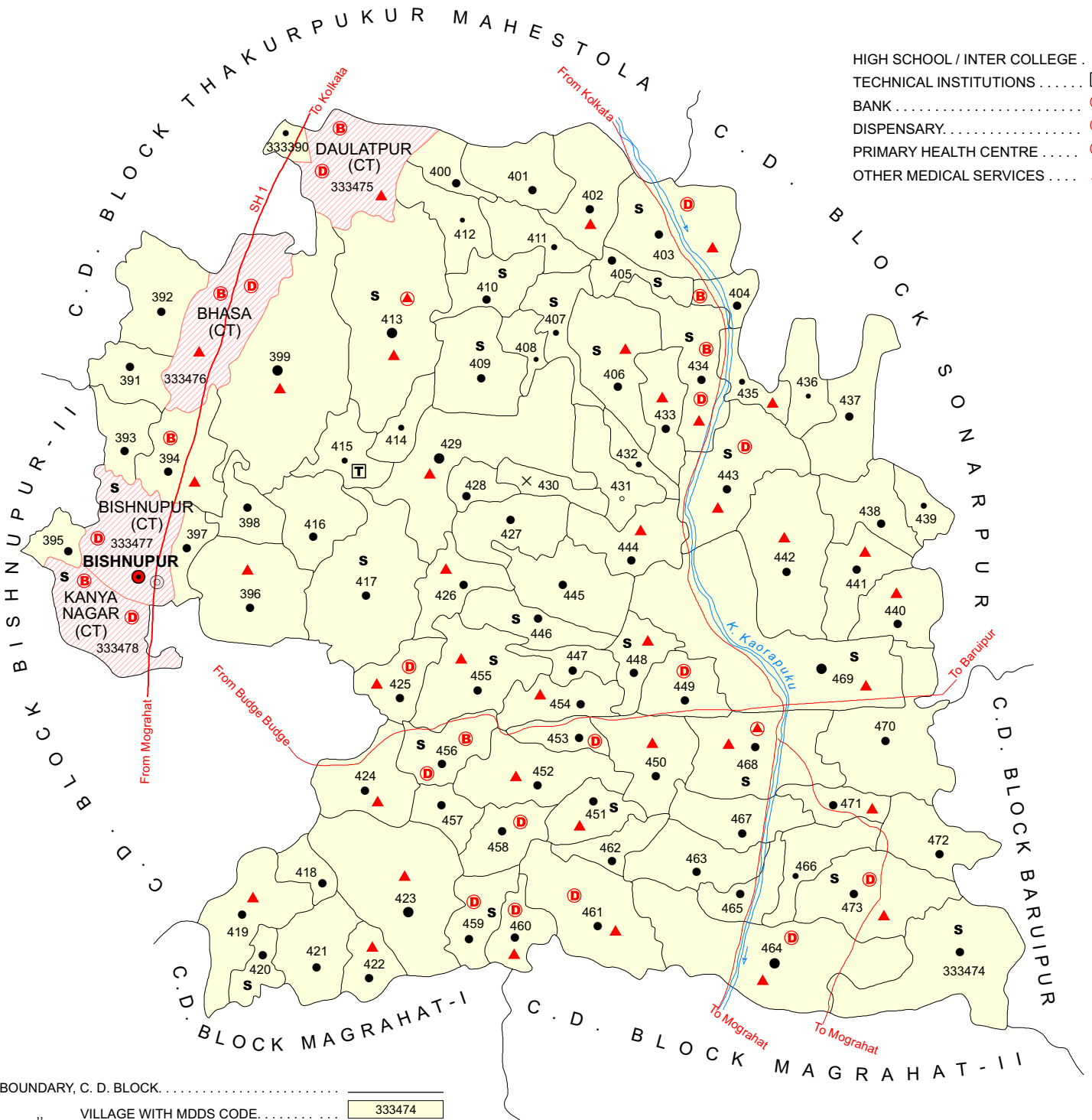
Land Use												
Area under different types of land use (in hectares rounded up to one decimal place)							Area irrigated by source (in hectare).					
Serial Number	Name of Village	Fallow lands other than current fallows	Current Fallows	Net Area Sown	Total Irrigated Land Area	Total Un-irrigated Land Area	Canals (C)	Wells/Tube-wells(W/TW)	Tanks/Lakes(T/L)	Water Falls(WF)	Others(O)	
1	2	110	111	112	113	114	115	116	117	118	119	
88	Deuli	0	0	32	32	0	32	0	0	0	0	
89	Kamra	0	0	55	55	0	50	0	5	0	0	
90	Brindabanpur	0	0	60	60	0	55	0	5	0	0	
91	Sahebanumedpur	0	0	105	105	0	102	0	3	0	0	
92	Mahamayapur	0	0	62.3	4.5	57.8	0	0	4.5	0	0	
93	Chak Himmatkhan	0	0	63.1	11.7	51.4	8.1	0	3.6	0	0	
94	Majherhat	0	0	92.2	40	52.2	30.4	0	9.6	0	0	
95	Aripara	0	0	50	14.7	35.3	5	0	9.6	0	0	
96	Chaulkhola	0	0	105.3	28.8	76.5	10.6	0	18.2	0	0	
97	Laskarpur	0	0	42.2	30.7	11.5	22.4	0	8.2	0	0	
98	Itali	0	0	65	65	0	65	0	0	0	0	
99	Satsa	0	0	35.2	20.8	14.4	17.2	0	3.6	0	0	
100	Dakshin Ramchandrapur	0	0	43	43	0	43	0	0	0	0	
101	Dakshin Santoshpur	0	0	52	52	0	52	0	0	0	0	
102	Talmaria	0	0	54	54	0	54	0	0	0	0	
103	Neiya	0	0	100.3	67.8	32.5	53.3	0	14.5	0	0	
104	Sonaria	0	0	74.5	58.7	15.8	47.7	0	11	0	0	
105	Barea	0	0	54.4	20.5	33.9	5.2	0	15.2	0	0	
106	Mohanpur	0	0	105.9	14.9	91	0	0	14.9	0	0	
107	Shubhi	0	0	82.3	36.7	45.6	24.4	0	12.2	0	0	
Block T O T A L :		0	0	4747.8	2252.5	2495.3	1748.2	109.5	394.4	0	0	

Name of three most important commodities manufactured			Name of Village	Serial Number
First	Second	Third		
120	121	122	2	1
			Deuli	88
			Kamra	89
			Brindabanpur	90
			Sahebanumedpur	91
Brush	Carparantry		Mahamayapur	92
			Chak Himmatkhan	93
Bidi	Brush		Majherhat	94
Brush	Ball Pen Riffli		Aripara	95
Brush	Sweets		Chaulkhola	96
Brush	Bidi Making	Ducting	Laskarpur	97
			Itali	98
Ducting	Brush		Satsa	99
			Dakshin Ramchandrapur	100
			Dakshin Santoshpur	101
			Talmaria	102
Brush	Ornaments Box		Neiya	103
Brush	Bidi	Ornaments Box	Sonaria	104
Brush	Ballpen Riffle	Grill	Barea	105
Ball Pen Rifill	Gate Grill	Brush	Mohanpur	106
Ducting	Brush	Ball Pen Refille	Shubhi	107
			: Block T O T A L	

INDIA
WEST BENGAL
C. D. BLOCK BISHNUPUR - I
DISTRICT SOUTH TWENTY FOUR PARGANAS



- HIGH SCHOOL / INTER COLLEGE . **S**
- TECHNICAL INSTITUTIONS **T**
- BANK **B**
- DISPENSARY..... **D**
- PRIMARY HEALTH CENTRE **A**
- OTHER MEDICAL SERVICES **▲**



- BOUNDARY, C. D. BLOCK.
- ,, VILLAGE WITH MDDS CODE. 333474
- HEADQUARTERS : POLICE STATION
- ,, C. D. BLOCK.
- POPULATION SIZE OF VILLAGES: BELOW 200, 200-499, 500-999, 1000-4999, 5000 AND ABOVE.
- UNINHABITED VILLAGE WITH MDDS CODE. X 333430
- CENSUS TOWN WITH MDDS CODE 333477
- STATE HIGHWAY SH 1
- IMPORTANT METALLED ROAD
- RIVER AND STREAM.

TOTAL AREA OF THE C. D. BLOCK.	116.36 Sq. Kms.
TOTAL POPULATION OF THE C. D. BLOCK.	232365
TOTAL NUMBER OF VILLAGES.	85
TOTAL NUMBER OF INHABITED VILLAGES.	84
TOTAL NUMBER OF CENSUS TOWNS.	4
TOTAL NUMBER OF STATUTORY TOWNS.	NIL
DISTANCE FROM DISTRICT HEADQUARTERS TO C. D. BLOCK HEADQUARTERS (APPROX.).	25 Kms.

Alphabetical List of Villages

Name of the CD Block : Bishnupur-I

CD Block Code (2011) : 0262

Sl. No.	Name of the Village	PLCN 2001	MDDS PLCN 2011
1	2	3	4
1	Abjakhali	03879100	333416
2	Alipore	03879400	333419
3	Amgachhi	03878800	333413
4	Andharmanik	03884400	333469
5	Bagi	03877300	333399
6	Bahadurpur	03883500	333460
7	Bakeswar	03877800	333403
8	Balakhali	03882500	333450
9	Balarampur	03879700	333422
10	Bardeuli	03879500	333420
11	Betberia	03882000	333445
12	Bhandaria	03883600	333461
13	Bharu Ramkrishnapur	03884900	333474
14	Bijoyrampur	03883400	333459
15	Chak Balaibag	03878100	333406
16	Chak Kalmi	03881100	333436
17	Chak Nitai	03881600	333441
18	Chak Nursikdar	03881900	333444
19	Chak Rosanmamud	03880200	333427
20	Chak Sitaram	03880600	333431
21	Chakbagi	03877100	333397
22	Chakdhir	03879300	333418
23	Chamni	03883300	333458
24	Cheyari	03877900	333404
25	Chhota Ramnagar	03880300	333428
26	Dakshin Gouripur	03879800	333423
27	Dakshin Kazirhat	03876500	333391
28	Damdakismat	03884800	333473
29	Darikeoradanga	03882100	333446
30	Debipur	03878300	333408
31	Deuli	03879600	333421
32	Dosatina	03882700	333452
33	Doultabad	03879900	333424
34	Gabbaria	03883100	333456
35	Gandhabaduli	03879200	333417
36	Ganeskuribaria	03877200	333398
37	Gangarai	03881300	333438
38	Goth Beria	03876900	333395
39	Harir Chak	03881000	333435
40	Hata	03884700	333472

Alphabetical List of Villages

Name of the CD Block : Bishnupur-I

CD Block Code (2011) : 0262

Sl. No.	Name of the Village	PLCN 2001	MDDS PLCN 2011
1	2	3	4
41	Iarpur	03883200	333457
42	Jalilpur	03882800	333453
43	Jhanjhra	03878200	333407
44	Julpia	03884300	333468
45	Kaikhali	03880100	333426
46	Kalicharanpur	03880700	333432
47	Kalipur	03881400	333439
48	Kalmikhali	03881700	333442
49	Karimpur	03878600	333411
50	Karimpur Kismat	03878700	333412
51	Kasthamahal	03880400	333429
52	Kastikumari	03882600	333451
53	Keopukuria	03881500	333440
54	Keoradanga	03883000	333455
55	Khalashitala	03880500	333430
56	Khariberia	03876800	333394
57	Khirstala	03880000	333425
58	Krishnarampur	03878400	333409
59	Kulerdari	03877700	333402
60	Lakshmikantapur	03882200	333447
61	Magurkhali	03878000	333405
62	Majerdari	03878900	333414
63	Manikjor	03884100	333466
64	Matsyakhali	03884200	333467
65	Mestakhali	03883800	333463
66	Nettana	03883700	333462
67	Panakua	03881800	333443
68	Panarala	03884600	333471
69	Parbatipur	03876700	333393
70	Pirkhali	03884500	333470
71	Raghabpur	03880900	333434
72	Raghudebpur	03878500	333410
73	Rajakgohalia	03882900	333454
74	Rajarampur	03877500	333400
75	Ramkantapur	03880800	333433
76	Rammakhaler Chak	03877600	333401
77	Rashkhali	03883900	333464
78	Salpukuria	03881200	333437
79	Saphkhali	03877000	333396
80	Sarmaster Chak	03876300	333390

Alphabetical List of Villages

Name of the CD Block : Bishnupur-I

CD Block Code (2011) : 0262

Sl. No.	Name of the Village	PLCN 2001	MDDS PLCN 2011
1	2	3	4
81	Tapna	03882300	333448
82	Uchhakhali	03884000	333465
83	Umarpota	03882400	333449
84	Uttar Gauripur	03879000	333415
85	Uttar Kazirhat	03876600	333392

Census of India 2011
Amenities and Land use

Serial Number	Name of Village	Location code no.	Total area of the village (in hectares rounded up to one decimal place)	Total population (2011 census)	Number of households (2011 census)	Number of educational amenities available in village , the distance range code viz; a for 0-5 kms, b for 5-10 kms, c for 10+ kms of nearest place where facility is available							
						Pre-Primary school (PP)	Primary school (P)	Middle school (M)	Secondary School (S)	Senior Secondary school (SS)	Degree college of arts science & commerce (ASC)	Engineering college(EC)	Medical college (MC)
1	2	3	4	5	6	7	8	9	10	11	12	13	14

Name of District:-South Twenty Four Parganas

Name of CD Block:-Bishnupur - I

108	Sarmaster Chak	333390	43	894	212	2	2		a	a	a		
109	Dakshin Kazirhat	333391	81.1	2115	466								
110	Uttar Kazirhat	333392	144.8	2577	622	2	2	1	a	a	a	a	
111	Parbatipur	333393	71.5	1796	400	1	1	a	a	a	b	a	a
112	Khariberia	333394	144	4007	913	2	2	a	a	a	b	a	
113	Goth Beria	333395	43.5	1109	270	1	1	a	a	a	a		
114	Saphkhali	333396	202.5	2813	620	3	2	a	a	a	b	b	c
115	Chakbagi	333397	54.7	1831	439	2	1	a	a	a	b	b	c
116	Ganeskuribaria	333398	67.5	1124	254	1	1	a	a	a	b	b	c
117	Bagi	333399	444.8	7235	1669	3	3	2	a	a	b	b	c
118	Rajarampur	333400	51.2	1242	307	1	1	1	a	a	b	b	
119	Rammakhale Chak	333401	111.3	2597	615	1	1	a	a	a	c	b	
120	Kulerdari	333402	140.3	2511	622	2	2	1	a	a	c	b	
121	Bakeswar	333403	211.3	4940	1150	1	1	1	1	1			
122	Cheyari	333404	47.6	1394	375	1	1						
123	Magurkhali	333405	58.3	1736	396	2	2	1	1	1			
124	Chak Balaibag	333406	173.8	3167	717	2	2	1	1	1			
125	Jhanjhra	333407	74.8	611	145	1	1	1	1	1	c		
126	Debipur	333408	40.9	478	96	1	1		a	a	b	b	
127	Krishnarampur	333409	155.1	2188	491	2	2		1				
128	Raghudebpur	333410	88.6	1585	377	2	2		1	1	b		c
129	Karimpur	333411	82.6	701	169	1	1		a	b	b	b	
130	Karimpur Kismat	333412	92.6	470	106	1	1		a	a	b	a	
131	Amgachhi	333413	376.9	10179	2244	6	6	2	1	1			
132	Majerdari	333414	53.5	826	167	1	1				a		
133	Uttar Gauripur	333415	82.2	706	164	a	a	a	a	b	b	1	c
134	Abjakhali	333416	114.9	2459	567	1	1	a	a	b	b	b	c
135	Gandhabaduli	333417	290.7	4194	934	3	3	1	3	1	b	b	c
136	Chakdhir	333418	46.7	1239	230	2	1	a	a	a	a	b	
137	Alipore	333419	160.5	3783	796	3	3	a	a	a	a	b	
138	Bardeuli	333420	49.2	1217	290	2	2	1	1	1	b	b	
139	Deuli	333421	125	1973	454	2	1	a	a	a	a	b	
140	Balarampur	333422	62.8	1037	242	1	1	a	b	b	b	b	
141	Dakshin Gouripur	333423	331.2	9064	2007	3	3	1	a	a	a	b	
142	Doultabad	333424	130	3649	842	4	3	a	a	a	c		
143	Khirstala	333425	86.2	2038	431	1	1						
144	Kaikhali	333426	87.2	1234	271	2	2						
145	Chak Rosanmamud	333427	116.2	1335	299	2	2	1					
146	Chhota Ramnagar	333428	44.3	1317	300	1	1						
147	Kasthamahal	333429	318.8	5156	1158	5	5						
148	Khalashitala	333430	45.8	0	0								
149	Chak Sitaram	333431	93.8	98	23								

- Village Directory

(As in 2009)

le. (If not available within the < 5 Kms, b for 5-10 Kms and c cility is available is given).						Number of Medical Amenities available. (If not available within the village , the distance range code viz; a for < 5 Kms, b for 5-10 Kms and c for 10+ kms of nearest place where facility is available is given).						Name of Village	Serial Number					
Management institute (MI)	Polytechnic (Pt)	Vocational training school /ITI	Non-formal training centre (NFTC)	Special school for disabled (SSD)	Others (specify)	Community health centre (CHC)	Primary health centre (PHC)	Primary health sub centre (PHS)	Maternity and child welfare centre (MCW)	T.B. clinic (TBC)	Hospital-allopathic (HA)			Hospital-alternative medicine (HO)	Dispensary (D)	Veterinary hospital (VH)	Mobile health clinic (MHC)	Family welfare centre (FWC)
15	16	17	18	19	20	21	22	23	24	25	26	27	28	29	30	31	2	1

Location CodeNo:-343

Location CodeNo:-0262

a	b	b				c	a	a	a				b				Sarmaster Chak	108
	a					a	a	a			a		a				Dakshin Kazirhat	109
a	a	a				a	a	a	a	a	b	a	a				Uttar Kazirhat	110
b	a	a	a			a	a	a	a	a	b	a	a				Parbatipur	111
l	a	a		b		a	a	l	a	a	a	a	a	a			Khariberia	112
a	a	a		c		a	a	a	a	c	a	a	a	a			Goth Beria	113
b	c	a	a	c		b	l	b	b	a			a				Saphkhali	114
b	c	a	a	c		a	b	a	b	b	a		a				Chakbagi	115
b	c	a	a	b		b	a	a	a	a			a				Ganeskuribaria	116
b	c	a	a	c		b	l	b	b	a			a				Bagi	117
a		b		b		c	a		a	c			b				Rajarampur	118
c	c					c	a	b	b	c			c				Rammakhale Chak	119
c	c					c	l	b	b	c			c				Kulerdari	120
							l						l				Bakeswar	121
																	Cheyari	122
																	Magurkhali	123
								l									Chak Balaibag	124
							b	a		b	c		a	c			Jhanjhra	125
b	c					c	b	b	b	c			c				Debipur	126
						a	b	a	c	a	b	c	c	b	b	c	Krishnarampur	127
c	c	c		c		c	a		a	c			c				Raghudebpur	128
b	c					c	a	a	b	c			c				Karimpur	129
b	c					c	a	a	b	c			c				Karimpur Kismat	130
						a	l	l	c	a	b	c	c	b		c	Amgachhi	131
						a	b	a	c	b	c	c	c	b	b	c	Majerdari	132
b	b	2	b	c		b	a	b	b	b			a				Uttar Gauripur	133
b	c	b	a	b		b	a	b	b	b			b				Abjakhali	134
b	c	b	b	c		b	b	b	b	c			a	c			Gandhabaduli	135
c	c	b		c	c	a	a	b	a	c	a	a	b	a			Chakdhir	136
c	c	b		c	c	a	a	l	a	c	a	b	a	b	b	a	Alipore	137
c	c	b		c	c	a	a	a	a	c	a	b	a	a	b		Bardeuli	138
c	c	b		c	c	c	b	a	a	c	a	c	a	b			Deuli	139
c	c	b		c	c	a	a	a	l	a	a	a	a	a			Balarampur	140
b	c	b		c	b	a		l	l	b	a	b	a	b			Dakshin Gouripur	141
c							a	l									Doultabad	142
								l					l				Khirstala	143
								l									Kaikhali	144
						l											Chak Rosanmamud	145
						b	c	a	c	c	c	c	c	c	c	c	Chhota Ramnagar	146
						b	b	l	c	b	b	c	b	b	c	c	Kasthamahal	147
																	Khalashitala	148
																	Chak Sitaram	149

Serial Number	Name of Village	Number of Non-Government Medical Amenities available.							Availability of drinking water - Yes / No							
		Charitable non Govt. hospital/Nursing home.	Medical practitioner with MBBS Degree	Medical practitioner with other degree	Medical practitioner with no degree	Traditional practitioner and faith healer.	Medicine Shop	Others	Tap water (Treated/Untreated)	Well water (Covered / Uncovered well)	Hand Pump	Tube wells / Bore well	Spring	River / Canal	Tank / Pond / Lake	Others
1	2	32	33	34	35	36	37	38	39	40	41	42	43	44	45	46

108	Sarmaster Chak	1	0	1	0	0	0	0	Yes	No	No	No	No	Yes	Yes	No
109	Dakshin Kazirhat	0	0	0	0	0	0	0	Yes	Yes	No	No	No	No	No	No
110	Uttar Kazirhat	0	0	0	0	0	3	0	Yes	Yes	Yes	No	No	No	Yes	No
111	Parbatipur	0	0	0	1	3	0	0	Yes	Yes	Yes	No	No	No	Yes	No
112	Khariberia	1	2	1	1	0	3	0	Yes	Yes	No	No	No	No	Yes	No
113	Goth Beria	0	0	0	1	0	0	0	Yes	Yes	No	No	No	No	Yes	No
114	Saphkhali	0	0	0	2	0	0	0	Yes	Yes	No	No	No	Yes	Yes	No
115	Chakbagi	0	1	0	0	0	0	0	Yes	No	No	No	No	Yes	Yes	No
116	Ganeskuribaria	0	0	0	0	0	0	0	Yes	Yes	No	No	No	No	Yes	No
117	Bagi	0	0	0	0	0	0	0	Yes	No	No	No	No	No	No	No
118	Rajarampur	0	0	0	0	0	0	0	Yes	No	No	No	No	No	Yes	No
119	Rammakhale Chak	0	0	0	0	0	0	0	Yes	No	No	No	No	Yes	Yes	No
120	Kulerdari	0	0	0	0	0	0	0	Yes	No	No	No	No	Yes	Yes	No
121	Bakeswar	0	0	0	0	0	1	0	Yes	No	No	No	No	No	No	No
122	Cheyari	0	0	0	0	0	1	0	Yes	Yes	No	No	No	No	No	No
123	Magurkhali	0	0	0	0	0	0	0	Yes	No	No	No	No	No	No	No
124	Chak Balaibag	0	0	0	0	0	0	0	Yes	No	No	No	No	No	No	No
125	Jhanjhra	0	0	0	0	0	0	0	Yes	No	No	No	No	No	No	No
126	Debipur	0	0	0	0	0	0	0	Yes	No	No	No	No	Yes	Yes	No
127	Krishnarampur	0	0	0	0	0	0	0	Yes	No	No	No	No	No	Yes	No
128	Raghudebpur	0	0	1	0	0	0	0	Yes	No	No	No	No	Yes	Yes	No
129	Karimpur	0	0	0	0	0	0	0	Yes	No	No	No	No	Yes	Yes	No
130	Karimpur Kismat	0	0	0	0	0	0	0	Yes	No	No	No	No	Yes	Yes	No
131	Amgachhi	0	0	0	0	0	0	0	Yes	No	No	No	No	No	Yes	No
132	Majerdari	0	0	0	0	0	0	0	Yes	No	No	No	No	No	Yes	No
133	Uttar Gauripur	0	0	0	0	0	0	0	Yes	Yes	No	No	No	Yes	Yes	No
134	Abjakhali	0	0	0	0	0	0	0	Yes	No	No	No	No	Yes	Yes	No
135	Gandhabaduli	0	0	0	0	0	0	0	Yes	Yes	No	No	No	Yes	Yes	No
136	Chakdhir	0	0	0	1	1	0	0	Yes	Yes	Yes	No	No	Yes	Yes	Yes
137	Alipore	0	0	0	0	1	0	0	Yes	Yes	Yes	No	No	Yes	Yes	Yes
138	Bardeuli	0	0	0	1	1	0	0	Yes	Yes	Yes	No	No	Yes	Yes	Yes
139	Deuli	0	0	0	1	1	0	0	Yes	Yes	Yes	No	No	Yes	Yes	Yes
140	Balarampur	0	0	0	1	1	0	0	Yes	Yes	Yes	No	No	Yes	Yes	Yes
141	Dakshin Gouripur	0	0	0	2	2	0	0	Yes	Yes	Yes	No	No	Yes	Yes	Yes
142	Doultabad	1	0	0	0	0	0	0	Yes	No	Yes	No	No	Yes	Yes	No
143	Khirstala	0	0	0	0	0	1	0	Yes	No	No	No	No	No	No	No
144	Kaikhali	0	0	0	0	0	0	0	Yes	Yes	No	No	No	No	No	No
145	Chak Rosanmamud	0	0	0	0	0	0	0	Yes	No	No	No	No	No	No	No
146	Chhota Ramnagar	0	0	0	0	0	0	0	Yes	No	No	No	No	No	Yes	No
147	Kasthamahal	0	0	0	0	0	0	0	Yes	No	No	No	No	No	Yes	No
148	Khalashitala															
149	Chak Sitaram	0	0	0	0	0	0	0	No	No	No	No	No	No	No	Yes

Availability of toilet & others Yes / No				Communication and transport facilities (If amenities available code -Yes is given except for Village Pin Code ,If not available within the village , the distance range code viz; a for < 5 Kms, b for 5-10 Kms and c for 10+ kms of nearest place where facility is available is given).								
Community toilet including bath.	Community toilet excluding bath.	Rural sanitary mart or sanitary hardware outlet available near the village.	Community bio- gas or recycle of waste for productive use.	Post office(PO)	Sub post office (SPO)	Post & Telegraph office (P&TO)	Village Pin Code	Telephones (Land lines)	Public call office (PCO)	Mobile phone coverage	Name of Village	Serial Number
47	48	49	50	51	52	53	54	55	56	57	2	1

No	No	Yes	No	b	a	c	700104	Yes	Yes	Yes	Sarmaster Chak	108
Yes	No	No	No	a	a	c	743503	Yes	b	Yes	Dakshin Kazirhat	109
No	No	No	No	a	a	c	743503	Yes	Yes	Yes	Uttar Kazirhat	110
No	No	No	No	a	a	c	743503	Yes	Yes	Yes	Parbatipur	111
No	No	No	No	a	a	c	743503	Yes	Yes	Yes	Khariberia	112
No	No	No	No	a	a	c	743398	Yes	Yes	Yes	Goth Beria	113
No	No	No	No	a		c	743503	Yes	Yes	Yes	Saphkhali	114
No	No	No	No	a	a	c	743503	Yes	Yes	Yes	Chakbagi	115
No	No	No	No	a	a	b	743503	Yes	Yes	Yes	Ganeskuribaria	116
No	No	No	No	a	Yes	c	743503	Yes	Yes	Yes	Bagi	117
No	No	No	No	b	b	c	743503	a	b	Yes	Rajarampur	118
No	No	No	No	c	b	c	743312	a	b	Yes	Rammakhale Chak	119
No	No	No	No	c	b	c	700103	a	b	Yes	Kulerdari	120
No	No	No	No			c	700103	Yes	Yes	Yes	Bakeswar	121
No	No	No	No			c	700103	Yes	Yes	Yes	Cheyari	122
No	No	No	No			c	700103	b	Yes	Yes	Magurkhali	123
No	No	No	No			c	700103	Yes	Yes	Yes	Chak Balaibag	124
No	No	No	No	c	a	c	700103	Yes	Yes	Yes	Jhanjhra	125
No	No	No	No	c	a	c	700104	Yes	b	Yes	Debipur	126
No	No	No	No	b	a	c	743503	Yes	Yes	Yes	Krishnarampur	127
No	No	Yes	No	c	a	c	700104	Yes	b	Yes	Raghudebpur	128
No	No	No	No	c	a	c	700104	a	b	Yes	Karimpur	129
No	No	No	No	c	a	c	700104	a	c	Yes	Karimpur Kismat	130
No	No	No	No	a	Yes	b	700140	Yes	c	Yes	Amgachhi	131
No	No	No	No	b	a	c	743503	Yes	Yes	Yes	Majerdari	132
No	No	No	No	b	a	c	743503	Yes	Yes	Yes	Uttar Gauripur	133
No	No	No	No	a	b	c	743503	Yes	Yes	Yes	Abjakhali	134
No	No	No	No	b	Yes	b	743503	Yes	Yes	Yes	Gandhabaduli	135
No	No	No	No	a	a	c	743503	Yes	c	Yes	Chakdhir	136
No	No	No	No	Yes	a	Yes	743503	Yes	c	Yes	Alipore	137
No	No	No	No	a	a	c	743503	Yes	b	Yes	Bardeuli	138
No	No	No	No	a	a	c	743503	Yes	b	Yes	Deuli	139
No	No	No	No	a	a	c	743503	Yes	Yes	Yes	Balarampur	140
No	No	Yes	No	Yes	a	c	743503	Yes	Yes	Yes	Dakshin Gouripur	141
No	No	No	No	Yes	a	c	743503	Yes	b	Yes	Doultabad	142
No	No	No	No			c	743503	Yes	Yes	Yes	Khirstala	143
No	No	No	No			c	743503	Yes	Yes	Yes	Kaikhali	144
No	No	No	No			c	743503	Yes	Yes	Yes	Chak Rosanmamud	145
No	No	No	No	c	b	c	700104	Yes	b	Yes	Chhota Ramnagar	146
No	No	No	No	b	a	c	743503	Yes	b	Yes	Kasthamahal	147
											Khalashitala	148
No	No	No	No			c	743503	b	b	Yes	Chak Sitaram	149

Communication and transport facilities (If amenities available code -Yes is given except for Village Pin Code ,If not available within the village , the distance range code viz; a for < 5 Kms, b for 5-10 Kms and c for 10+ kms of nearest place where facility is available is given).												Village connected to highway (If amenities available code viz; a for < 5 Kms, b for 5-10 Kms and c for 10+ kms of nearest place where facility is available is given).				
Serial Number	Name of Village	Internet cafes/ Common service centre (CSC)	Private courier facility	Bus service (Public & Private)	Railway stations	Auto/Modified Autos	Taxis and Vans	Tractors	Cycle-pulled rickshaws(Manual & Machine driven)	Carts driven by animals	Sea /River ferry service	Connected to national highway(NH)	Connected to state highway(SH)	Connected to major district road (MDR)	Connected to others district road	Pucca roads
1	2	58	59	60	61	62	63	64	65	66	67	68	69	70	71	72

108	Sarmaster Chak	Yes	b	Yes	b	Yes	Yes	a	Yes	c	c				Yes	Yes
109	Dakshin Kazirhat	b	a	a	c	b	Yes	a	Yes	c	c				Yes	Yes
110	Uttar Kazirhat	a	Yes	Yes	b	Yes	Yes	Yes	Yes	c	c				Yes	Yes
111	Parbatipur	a	Yes	Yes	b	Yes	Yes	Yes	Yes	c	c				Yes	Yes
112	Khariberia	Yes	Yes	Yes	c	Yes	Yes	Yes	Yes	c	c	Yes			Yes	Yes
113	Goth Beria	a	Yes	Yes	c	Yes	Yes	a	Yes	c	c	a	a	a	Yes	a
114	Saphkhali	a	Yes	a	c	Yes	Yes	b	Yes	c	c	a	a	a	a	a
115	Chakbagi	a	Yes	a	c	Yes	Yes	b	Yes	c	c	a	a	a	a	a
116	Ganeskuribaria	a	Yes	a	c	a	Yes	b	Yes	c	c	a	a	a		a
117	Bagi	a	Yes	a	c	a	Yes	c	Yes	c	c	a	a	a		a
118	Rajarampur	a	b	a	c	a	Yes	b	a	c	c	a			a	a
119	Rammakhale Chak	b	b	a	c	Yes	Yes	c	Yes	c	c	b				a
120	Kulerdari	b	b	a	c	Yes	Yes	c	Yes	c	c	b				a
121	Bakeswar	a	b	Yes	c	c	a	c	Yes	c	c		Yes	Yes	Yes	Yes
122	Cheyari	b	c	a	c	c	a	c	Yes	c	c		Yes	Yes	Yes	Yes
123	Magurkhali	b	b	a	c	c	a	c	Yes	c	c					a
124	Chak Balaibag	b	b	a	c	c	a	c	Yes	c	c					Yes
125	Jhanjhra	b	b	Yes	c	Yes	Yes	c	Yes	c	c	b				Yes
126	Debipur	b	b	b	c	Yes	Yes	c	Yes	c	c	b				b
127	Krishnarampur	a	b	a	c	Yes	Yes	a	Yes	c	c	a	a	a	a	Yes
128	Raghudebpur	a	b	b	c	Yes	Yes	c	Yes	c	c	b			Yes	a
129	Karimpur	a	b	a	c	Yes	Yes	c	Yes	c	c	b				b
130	Karimpur Kismat	a	b	a	c	Yes	Yes	c	Yes	c	c	b				b
131	Amgachhi	a	b	a	c	Yes	Yes	a	Yes	c	c	a	a	a	a	Yes
132	Majerdari	b	b	b	c	Yes	Yes	a	Yes	c	c	b	b	b	b	b
133	Uttar Gauripur	b	Yes	a	c	a	Yes	c	Yes	c	c	a	b		a	a
134	Abjakhali	b	Yes	a	c	Yes	Yes	c	Yes	c	c	a	b	b	Yes	Yes
135	Gandhabaduli	a	Yes	a	c	Yes	Yes	a	Yes	c	c	b	a	a	Yes	a
136	Chakdhir	a	a	Yes	c	Yes	Yes	a	Yes	c	c	c	b	a	Yes	Yes
137	Alipore	a	b	a	c	a	Yes	a	Yes	c	c	c	b	a	a	a
138	Bardeuli	a	a	a	c	a	Yes	a	Yes	c	c	c	b	a	a	a
139	Deuli	a	a	a	c	Yes	Yes	a	Yes	c	c	c	b	a	a	a
140	Balarampur	a	a	Yes	c	Yes	Yes	a	Yes	c	c	c	b	a	Yes	Yes
141	Dakshin Gouripur	a	a	Yes	c	Yes	Yes	b	Yes	c	c	c	a	c	Yes	Yes
142	Doultabad	b	c	Yes	c	Yes	Yes	b	Yes	c	c	b	c	Yes	b	a
143	Khirstala	a	b	b	c	c	b	b	Yes	c	c					b
144	Kaikhali	b	b	b	c	c	a	b	Yes	c	c					a
145	Chak Rosanmamud	b	b	a	c	c	a	c	Yes	c	c					b
146	Chhota Ramnagar	c	c	b	c	a	Yes	b	Yes	c	c	b	b	b	b	b
147	Kasthamahal	b	b	a	c	Yes	Yes	a	Yes	c	c	a	a	a	a	a
148	Khalashitala															
149	Chak Sitaram	b	b	b	c	c	a	c	Yes	c	c					b

ys,village roads, banks & credit societies
 - Yes is given, If not available within the
 code viz; a for < 5 Kms, b for 5-10 Kms
 place where facility is available is given).

Availability of miscellaneous facilities (If amenities available code -Yes is given, If not
 available within the village , the distance range code viz; a for < 5 Kms, b for 5-10 Kms
 and c for 10+ kms of nearest place where facility is available is given).

Kutchcha roads	Water bounded macadam(WBM) road	Navigable waterway (river/canal)(NW)	Footpaths (FP)	Commercial & Co-operative Banks	ATM	Agricultural Credit Societies	Self-Help Group (SHG)	Public distribution system (PDS) shop	Mandis / Regular market	Weekly Haat	Agricultural marketing society	Integrated Child Development Scheme (Nutritional Centres)	Anganwadi Centre (Nutritional Centres)	Others (Nutritional Centres)	Name of Village	Serial Number
73	74	75	76	77	78	79	80	81	82	83	84	85	86	87	2	1

Yes	Yes	Yes	Yes	b	a	c	Yes	Yes	c	a	Yes	Yes	Yes	Yes	Sarmaster Chak	108
Yes				b	b	b	Yes	Yes	c	a	b	Yes	Yes	Yes	Dakshin Kazirhat	109
Yes	Yes	c	b	a	b	b	Yes	Yes	c	a	b	Yes	Yes	Yes	Uttar Kazirhat	110
Yes	Yes	c	b	a	b	b	Yes	a	c	a	b	Yes	Yes	Yes	Parbatipur	111
a	a	c	a	Yes	a	b	Yes	Yes	c	a	b	Yes	Yes	Yes	Khariberia	112
Yes	a	c	a	a	a	b	Yes	Yes	c	a	a	Yes	Yes	Yes	Goth Beria	113
Yes	Yes	c		a	a	c	Yes	Yes	c	a	a	Yes	Yes	Yes	Saphkhali	114
Yes	Yes	c		a	a	c	Yes	a	c	a	a	Yes	Yes	Yes	Chakbagi	115
Yes	Yes	c		a	a	c	a	a	c	a	a	Yes	Yes	Yes	Ganeskuribaria	116
Yes	Yes	Yes		a	a	c	Yes	Yes	c	a	a	Yes	Yes	Yes	Bagi	117
a				a	c		Yes	Yes	c	a	Yes	Yes	Yes	Yes	Rajampur	118
Yes				a	a	c	Yes	Yes	c	a	Yes	Yes	Yes	Yes	Rammakhler Chak	119
Yes				a	a	c	Yes	Yes	c	a	Yes	Yes	Yes	Yes	Kulerdari	120
Yes			Yes		c		Yes	Yes	c	Yes	Yes	Yes	Yes	Yes	Bakeswar	121
Yes			Yes	Yes		c	Yes	Yes	c	Yes	Yes	Yes	Yes	Yes	Cheyari	122
Yes			Yes		c		Yes	Yes	c	Yes	Yes	Yes	Yes	Yes	Magurkhali	123
Yes			Yes		c		Yes	Yes	c	Yes	Yes	Yes	Yes	Yes	Chak Balaibag	124
Yes			Yes		a	c	Yes	Yes	c	a	Yes	Yes	Yes	Yes	Jhanjhra	125
Yes				b	b	c	Yes	Yes	c	b	Yes	Yes	Yes	Yes	Debipur	126
Yes	c	b	b	a	b	c	Yes	a	c	a	c	a	Yes	a	Krishnarampur	127
Yes				b	c		Yes	Yes	c	b	Yes	Yes	Yes	Yes	Raghudebpur	128
Yes				a	a	c	Yes	Yes	c	a	Yes	Yes	Yes	Yes	Karimpur	129
Yes				a	a	c	Yes	Yes	c	a	Yes	Yes	Yes	Yes	Karimpur Kismat	130
Yes	c	a	a	a	b	c	Yes	Yes	c	a	c	a	Yes	Yes	Angachhi	131
Yes	c	b	b	b	b	c	Yes	Yes	c	a	c	b	Yes	a	Majerdari	132
Yes	Yes			b	b	c	Yes	a	c	a	b	Yes	Yes	Yes	Uttar Gauripur	133
Yes	Yes	c		a	b	c	Yes	a	c	b	b	Yes	Yes	Yes	Abjakhali	134
Yes	Yes			b	b	c	Yes	Yes	c	a	b	Yes	Yes	Yes	Gandhabaduli	135
Yes	a	c		a	a	c	Yes	Yes	Yes	a	Yes	Yes	Yes	b	Chakdhir	136
Yes	a	c		a	b	c	Yes	a	c	Yes	b	Yes	Yes	b	Alipore	137
Yes	a	c		a	b	c	Yes	Yes	Yes	a	b	Yes	Yes	a	Bardeuli	138
Yes	a	c		a	b	c	Yes	Yes	Yes	a	b	Yes	Yes	a	Deuli	139
Yes	a	c		a	b	c	Yes	Yes	Yes	Yes	b	Yes	Yes	Yes	Balarampur	140
Yes		c		a	a	c	Yes	Yes	Yes	Yes	a	Yes	Yes	Yes	Dakshin Gouripur	141
Yes				b	b	c	Yes	Yes	c	Yes	Yes	Yes	Yes	Yes	Doultabad	142
a			Yes		c		Yes	Yes	c	Yes	Yes	Yes	Yes	Yes	Khirstala	143
a			Yes		c		Yes	Yes	c	Yes	Yes	Yes	Yes	Yes	Kaikhali	144
a			Yes		c		Yes	Yes	c	Yes	Yes	Yes	Yes	Yes	Chak Rosanmamud	145
Yes	c	c	b	c	c	c	Yes	b	c	b	c	c	Yes	a	Chhota Ramnagar	146
Yes	c	b	b	b	b	c	Yes	a	c	a	c	b	Yes	a	Kasthamahal	147
															Khalashitala	148
a					c		Yes	Yes	c	Yes	Yes	Yes	Yes	Yes	Chak Sitaram	149

Availability of miscellaneous facilities (If amenities available code -Yes is given, If not available within the village , the distance range code viz; a for < 5 Kms, b for 5-10 Kms and c for 10+ kms of nearest place where facility is available is given).													Availability of electricity (Yes/No)			
Serial Number	Name of Village	ASHA (Accredited Social Health Activist)	Community centre with/without TV	Sports Field,	Sports Club / Recreation Centre	Cinema / Video Hall	Public Library	Public Reading Room	Newspaper Supply	Assembly Polling station	Birth & Death Registration Office	Power Supply for Domestic Use (ED)	Power Supply for Agricultural Use (EAG)	Power Supply for Commercial Use (EC)	Power Supply for All Uses (EA)	
1	2	88	89	90	91	92	93	94	95	96	97	98	99	100	101	

108	Sarmaster Chak	Yes	Yes	a	a	b	Yes	Yes	Yes	a	a	Yes	Yes	Yes	Yes
109	Dakshin Kazirhat	Yes	Yes	Yes	Yes	Yes	Yes	Yes	Yes	Yes	a	Yes	Yes	Yes	Yes
110	Uttar Kazirhat	Yes	a	Yes	Yes	a	b	b	Yes	Yes	a	Yes	Yes	Yes	Yes
111	Parbatipur	Yes	Yes	Yes	Yes	Yes	Yes	Yes	Yes	Yes	a	Yes	Yes	Yes	Yes
112	Khariberia	Yes	a	a	Yes	Yes	a	b	Yes	Yes	a	Yes	Yes	Yes	Yes
113	Goth Beria	Yes	Yes	Yes	Yes	a	a	a	Yes	Yes	b	Yes	Yes	Yes	Yes
114	Saphkhali	Yes	a	Yes	Yes	a	a	a	Yes	Yes	a	Yes	No	Yes	No
115	Chakbagi	Yes	a	a	Yes	Yes	a	Yes	Yes	Yes	a	Yes	No	Yes	No
116	Ganeskuribaria	Yes	a	a	Yes	a	b	Yes	Yes	Yes	a	Yes	Yes	Yes	Yes
117	Bagi	Yes	a	a	Yes	a	b	Yes	Yes	Yes	Yes	Yes	Yes	Yes	Yes
118	Rajarampur	Yes	Yes	Yes	Yes	b	Yes	Yes	Yes	Yes	Yes	Yes	No	Yes	No
119	Rammakhale Chak	Yes	Yes	Yes	Yes	c	a	a	Yes	Yes	b	Yes	No	No	No
120	Kulerdari	Yes	Yes	Yes	Yes	c	a	a	Yes	Yes	b	Yes	Yes	Yes	Yes
121	Bakeswar	Yes	Yes	Yes	Yes	Yes	Yes	Yes	Yes	Yes	Yes	Yes	No	No	No
122	Cheyari	Yes	Yes	Yes	Yes	Yes	Yes	Yes	Yes	Yes	Yes	Yes	No	Yes	No
123	Magurkhali	Yes	Yes	Yes	Yes	Yes	Yes	Yes	Yes	Yes	Yes	Yes	No	Yes	No
124	Chak Balaibag	Yes	Yes	Yes	Yes	Yes	Yes	Yes	Yes	Yes	Yes	Yes	No	Yes	No
125	Jhanjhra	Yes	Yes	Yes	Yes	b	Yes	Yes	Yes	Yes	Yes	Yes	No	Yes	No
126	Debipur	Yes	Yes	Yes	Yes	b	Yes	Yes	Yes	a	Yes	Yes	No	No	No
127	Krishnarampur	c	c	Yes	Yes	b	c	c	Yes	Yes	Yes	Yes	Yes	Yes	Yes
128	Raghudebpur	Yes	Yes	Yes	Yes	b	Yes	Yes	Yes	Yes	a	Yes	No	Yes	No
129	Karimpur	Yes	Yes	Yes	Yes	b	Yes	Yes	Yes	Yes	Yes	Yes	No	No	No
130	Karimpur Kismat	Yes	Yes	Yes	Yes	b	Yes	Yes	Yes	Yes	a	Yes	No	No	No
131	Amgachhi	c	c	a	Yes	b	c	c	Yes	Yes	a	Yes	Yes	Yes	Yes
132	Majerdari	c	c	Yes	Yes	b	c	c	Yes	a	a	Yes	Yes	Yes	Yes
133	Uttar Gauripur	Yes	b	a	Yes	b	b	Yes	Yes	a	a	Yes	Yes	Yes	Yes
134	Abjakhali	Yes	b	a	Yes	b	b	Yes	Yes	Yes	a	Yes	Yes	Yes	Yes
135	Gandhabaduli	Yes	Yes	Yes	Yes	b	a	Yes	Yes	Yes	b	Yes	Yes	Yes	Yes
136	Chakdhir	Yes	Yes	Yes	Yes	Yes	Yes	a	Yes	Yes	Yes	Yes	Yes	Yes	Yes
137	Alipore	Yes	Yes	Yes	a	b	b	b	Yes	Yes	Yes	Yes	Yes	Yes	Yes
138	Bardeuli	Yes	Yes	Yes	a	a	b	b	Yes	Yes	Yes	Yes	Yes	Yes	Yes
139	Deuli	Yes	Yes	Yes	a	a	b	a	Yes	Yes	a	Yes	Yes	Yes	Yes
140	Balarampur	Yes	Yes	Yes	a	Yes	a	a	Yes	Yes	a	Yes	Yes	Yes	Yes
141	Dakshin Gouripur	Yes	a	a	Yes	Yes	b	b	Yes	Yes	Yes	Yes	Yes	Yes	Yes
142	Doultabad	Yes	Yes	Yes	Yes	Yes	Yes	Yes	Yes	Yes	Yes	Yes	No	No	No
143	Khirstala	Yes	Yes	Yes	Yes	Yes	Yes	Yes	Yes	Yes	Yes	Yes	No	No	No
144	Kaikhali	Yes	Yes	Yes	Yes	Yes	Yes	Yes	Yes	Yes	Yes	Yes	No	No	No
145	Chak Rosanmamud	Yes	Yes	Yes	Yes	Yes	Yes	Yes	Yes	Yes	Yes	Yes	No	No	No
146	Chhota Ramnagar	c	c	b	Yes	c	c	c	Yes	a	b	Yes	Yes	Yes	Yes
147	Kasthamahal	c	c	Yes	Yes	b	c	c	Yes	a	a	Yes	Yes	Yes	Yes
148	Khalashitala														
149	Chak Sitaram	Yes	Yes	Yes	Yes	Yes	Yes	Yes	Yes	Yes	Yes	Yes	No	No	No

Nearest Town		Land Use							
		Area under different types of land use (in hectares rounded up to one decimal place)							
Name	Distance range code i.e. a for <5 Kms, b for 5-10 Kms and c for 10+ kms .	Forests	Area under Non-agricultural Uses	Barren and Un-cultivable land	Permanent Pastures and Other Grazing Lands	Land Under Miscellaneous Tree Crops etc.	Culturable Waste Land	Name of Village	Serial Number
102	103	104	105	106	107	108	109	2	1

CALCUTTA	c	0	12.8	0	0	0	4.7	Sarmaster Chak	108
CALCUTTA	b	0	6.1	0	0	0	0	Dakshin Kazirhat	109
CALCUTTA	b	0	1	0	0	0	0	Uttar Kazirhat	110
CALCUTTA	b	0	1.5	0	0	0	0	Parbatipur	111
CALCUTTA	b	0	25	0	0	0	0	Khariberia	112
CALCUTTA	b	0	20.5	0	0	0	0	Goth Beria	113
CALCUTTA	b	0	25	0	0	0	0.1	Saphkhali	114
CALCUTTA	b	0	15	0	0	0	0	Chakbagi	115
CALCUTTA	b	0	15.2	0	0	0	0	Ganeskuribaria	116
CALCUTTA	b	0	80.4	0	0	0	0.3	Bagi	117
CALCUTTA	c	0	14.8	0	0	0	0	Rajarampur	118
CALCUTTA	c	0	14.9	0	0	0	0	Rammakhaleh Chak	119
CALCUTTA	c	0	52.7	0	0	0	0	Kulerdari	120
CALCUTTA	c	0	10.3	0	0	0	0	Bakeswar	121
CALCUTTA	c	0	10.6	0	0	0	0	Cheyari	122
CALCUTTA	b	0	8.3	0	0	0	0	Magurkhali	123
CALCUTTA	c	0	10.8	0	0	0	0	Chak Balaibag	124
CALCUTTA	c	0	6.8	0	0	0	0	Jhanjhra	125
CALCUTTA	c	0	5.1	0	0	0	10.2	Debipur	126
CALCUTTA	c	0	10	0	0	0	0	Krishnarampur	127
CALCUTTA	c	0	20	0	0	0	0	Raghudebpur	128
CALCUTTA	c	0	19.5	0	0	0	0	Karimpur	129
CALCUTTA	c	0	33	0	0	0	0	Karimpur Kismat	130
CALCUTTA	b	0	20.9	0	0	0	0	Amgachhi	131
CALCUTTA	c	0	3.5	0	0	0	0	Majerdari	132
CALCUTTA	b	0	4.2	0	0	0	7.8	Uttar Gauripur	133
CALCUTTA	b	0	57.5	0	0	0	20	Abjakhali	134
CALCUTTA	b	0	112.7	0	0	0	0	Gandhabaduli	135
BARUIPUR	b	0	20.7	0	0	0	0	Chakdhir	136
BARUIPUR	b	0	51	0	0	0	0	Alipore	137
CALCUTTA	b	0	8	0	0	0	0	Bardeuli	138
CALCUTTA	b	0	1	0	0	0	0	Deuli	139
CALCUTTA	b	0	25.8	0	0	0	0	Balarampur	140
CALCUTTA	b	0	52.5	0	0	0	0	Dakshin Gouripur	141
CALCUTTA	b	0	18	0	0	0	7	Doultabad	142
CALCUTTA	b	0	19.9	0	0	0	0	Khirstala	143
CALCUTTA	b	0	12	0	0	0	0	Kaikhali	144
CALCUTTA	b	0	27.4	0	0	0	0	Chak Rosanmamud	145
CALCUTTA	c	0	3.3	0	0	0	0	Chhota Ramnagar	146
CALCUTTA	c	0	15.8	0	0	0	0	Kasthamahal	147
CALCUTTA	c	0	1	0	0	0	0	Khalashitala	148
CALCUTTA	c	0	5.8	0	0	0	0	Chak Sitaram	149

Land Use											
Area under different types of land use (in hectares rounded up to one decimal place)							Area irrigated by source (in hectare).				
Serial Number	Name of Village	Fallow lands other than current fallows	Current Fallows	Net Area Sown	Total Irrigated Land Area	Total Un-irrigated Land Area	Canals (C)	Wells/Tube-wells(W/TW)	Tanks/Lakes(T/L)	Water Falls(WF)	Others(O)
1	2	110	111	112	113	114	115	116	117	118	119

108	Sarmaster Chak	0	0	25.5	17.8	7.6	12.8	0	5	0	0
109	Dakshin Kazirhat	0	0	75	75	0	40	15	20	0	0
110	Uttar Kazirhat	0	0	143.8	143.8	0	100	30	13.8	0	0
111	Parbatipur	0	0	70	70	0	60	10	0	0	0
112	Khariberia	0	0	119	119	0	70	9	40	0	0
113	Goth Beria	0	0	23	23	0	0	10	0	0	13
114	Saphkhali	0	0	177.4	82.2	95.2	62.2	20	0	0	0
115	Chakbagi	0	0	39.7	22	17.7	7	0	1	0	14
116	Ganeskuribaria	0	0	52.3	37.3	15	26.8	0	7.5	0	3
117	Bagi	0	0	364	200	164	150	0	50	0	0
118	Rajarampur	0	0	36.4	30.2	6.2	24.2	0	6	0	0
119	Rammakhale Chak	0	0	96.4	81.1	15.2	71.1	0	10	0	0
120	Kulerdari	0	0	87.6	70.1	17.5	55.1	0	15	0	0
121	Bakeswar	0	0	201	201	0	161	0	40	0	0
122	Cheyari	0	0	37	37	0	27	0	10	0	0
123	Magurkhali	0	0	50	50	0	40	0	10	0	0
124	Chak Balaibag	0	0	163	163	0	148	0	15	0	0
125	Jhanjhra	0	0	68	68	0	58	0	10	0	0
126	Debipur	0	0	25.5	20.5	5	16.5	0	4	0	0
127	Krishnarampur	0	0	145.1	94.2	50.9	66	0	8	0	20.2
128	Raghudebpur	0	0	68.6	54.9	13.7	49.6	0	5.2	0	0
129	Karimpur	0	0	63.1	48	15.1	40	0	8	0	0
130	Karimpur Kismat	0	0	59.6	47.4	12.2	37.4	0	10	0	0
131	Amgachhi	0	0	356	222	134	190	0	32	0	0
132	Majerdari	0	0	50	23	27	11	0	4	0	8
133	Uttar Gauripur	0	0	70.2	28.2	42	7	0	9.2	0	12
134	Abjakhali	0	0	37.4	18.4	19	14	0	4.4	0	0
135	Gandhabaduli	0	0	178	48	130	22	0	10	0	16
136	Chakdhir	0	0	26	26	0	0	0	11	0	15
137	Alipore	0	0	109.4	9.4	100	0	0	0	0	9.4
138	Bardeuli	0	0	41.2	6.1	35.1	0	0	6.1	0	0
139	Deuli	0	0	124	89	35	0	20.7	19.2	0	49.2
140	Balarampur	0	0	37	8.3	28.6	0	8.3	0	0	0
141	Dakshin Gouripur	0	0	278.6	40	238.6	20.9	5.5	13.6	0	0
142	Doultabad	0	0	105	16.3	88.8	0	0	16.3	0	0
143	Khirstala	0	0	66.3	9.3	57	0	0	9.3	0	0
144	Kaikhali	0	0	75.2	18	57.2	15	0	3	0	0
145	Chak Rosanmamud	0	0	88.8	75.5	13.3	72	0	3.5	0	0
146	Chhota Ramnagar	0	0	41	36	5	20	0	4	0	12
147	Kasthamahal	0	0	303	145	158	125	0	20	0	0
148	Khalashitala	0	0	44.8	44.8	0	40.8	0	4	0	0
149	Chak Sitaram	0	0	88	88	0	80	0	8	0	0

Name of three most important commodities manufactured			Name of Village	Serial Number
First	Second	Third		
120	121	122	2	1

		Sarmaster Chak	108
		Dakshin Kazirhat	109
		Uttar Kazirhat	110
		Parbatipur	111
Umbrella	Muri	Khariberia	112
Muri		Goth Beria	113
		Saphkhali	114
		Chakbagi	115
		Ganeskuribaria	116
Plastic	Gas Cylinder	Bagi	117
		Rajarampur	118
		Rammakhale Chak	119
		Kulerdari	120
		Bakeswar	121
		Cheyari	122
		Magurkhali	123
		Chak Balaibag	124
		Jhanjhra	125
		Debipur	126
		Krishnarampur	127
		Raghudebpur	128
		Karimpur	129
		Karimpur Kismat	130
		Amgachhi	131
		Majerdari	132
		Uttar Gauripur	133
		Abjakhali	134
		Gandhabaduli	135
		Chakdhir	136
		Alipore	137
		Bardeuli	138
		Deuli	139
		Balarampur	140
		Dakshin Gouripur	141
		Doultabad	142
		Khirstala	143
		Kaikhali	144
		Chak Rosanmamud	145
		Chhota Ramnagar	146
		Kasthamahal	147
		Khalashitala	148
		Chak Sitaram	149

Census of India 2011
Amenities and Land use

Serial Number	Name of Village	Location code no.	Total area of the village (in hectares rounded up to one decimal place)	Total population (2011 census)	Number of households (2011 census)	Number of educational amenities available in village , the distance range code viz; a for 0-5 kms, b for 5-10 kms, c for 10+ kms of nearest place where facility is available							
						Pre-Primary school (PP)	Primary school (P)	Middle school (M)	Secondary School (S)	Senior Secondary school (SS)	Degree college of arts science & commerce (ASC)	Engineering college(EC)	Medical college (MC)
1	2	3	4	5	6	7	8	9	10	11	12	13	14
150	Kalicharanpur	333432	45	717	169	1	1						
151	Ramkantapur	333433	88.7	1221	295	1	1						
152	Raghabpur	333434	162.1	2607	607	1	1	2	2	2			
153	Harir Chak	333435	48	680	158	1	1						
154	Chak Kalmi	333436	86.3	405	107	1	1						
155	Salpukuria	333437	142.1	2931	622	2	2						
156	Gangarai	333438	104.8	3316	844	2	2	1	b	b	b	c	c
157	Kalipur	333439	46.2	909	228	2	2	a	a	a	b	b	c
158	Keopukuria	333440	97.3	1468	362	2	2	a	a	a	b	c	c
159	Chak Nitai	333441	101.4	1495	362	2	2	1		a		c	c
160	Kalmikhali	333442	219.4	4804	1083	1	1		a	a	b	c	c
161	Panakua	333443	200.4	3793	807	1	1	1	1	1			
162	Chak Nursikdar	333444	120.4	2164	501	1	1						
163	Betberia	333445	134	1617	366	1	1						
164	Darikoradanga	333446	97.9	1284	297	1	1	1	1				
165	Lakshmikantapur	333447	58.5	1138	239	1	1						
166	Tapna	333448	95.5	1730	401	1	1	1	1				
167	Umarpota	333449	71.6	1387	316	1	1						
168	Balakhali	333450	133.6	2180	464	1	1	1	a	a	b	b	
169	Kastikumari	333451	82.7	3100	597	1	1	1	1	1	c	c	c
170	Dosatina	333452	156.4	3385	669	4	4			a	c	c	c
171	Jalilpur	333453	48.6	1843	337	2	1			a	c	c	c
172	Rajakgohalia	333454	82.4	2903	521	1	1						
173	Keoradanga	333455	186.4	4205	882	2	2	1	1	1			
174	Gabbaria	333456	90.4	2298	490	2	1	1	1	1	c	c	c
175	Iarpur	333457	59.7	1430	302	a	a			a	c	c	c
176	Chamni	333458	90.6	2164	432	2	2			a	c	c	c
177	Bijoyrampur	333459	87.2	1349	299	1	1	1	1	a	c	c	c
178	Bahadurpur	333460	70.2	1658	348	1	1		a	a	c	c	c
179	Bhandaria	333461	208.3	3883	859	3	2		a	a	c	c	c
180	Nettana	333462	54.8	2820	552	1	1	a	a	b	c	c	
181	Mestakhali	333463	121.5	1987	399	1	1	a	a	a	c	c	c
182	Rashkhali	333464	360.4	9399	1964	4	4	1					
183	Uchhakhali	333465	66.8	2318	446	1	1	1		a	c	c	
184	Manikjor	333466	103.4	939	209	1	1			a	c	c	
185	Matsyakhali	333467	120.8	1717	391	1	1			a	c	c	
186	Julpia	333468	230.5	2968	718	1	1	1	1	1	b		
187	Andharmanik	333469	505.7	6676	1575	3	3	2	1	1	b	c	c
188	Pirkhali	333470	230.5	2317	541	2	2	a	a	a	b		
189	Panarala	333471	61.2	1031	241	1	1	1	a	a	b	c	
190	Hata	333472	114.4	1272	291	1	1	a	a	a	c	c	
191	Damdakismat	333473	185	3128	685	1	1	1	1				
192	Bharu Ramkrishnapur	333474	262.4	3124	725	2	2	2	2	2	21		
Block T O T A L :			10875.2	204385	45551	137	129	36	25	18	21	1	0

- Village Directory

(As in 2009)

le. (If not available within the < 5 Kms, b for 5-10 Kms and c cility is available is given).						Number of Medical Amenities available. (If not available within the village , the distance range code viz; a for < 5 Kms, b for 5-10 Kms and c for 10+ kms of nearest place where facility is available is given).						Name of Village	Serial Number					
Management institute (MI)	Polytechnic (Pt)	Vocational training school /ITI	Non-formal training centre (NFTC)	Special school for disabled (SSD)	Others (specify)	Community health centre (CHC)	Primary health centre (PHC)	Primary health sub centre (PHS)	Maternity and child welfare centre (MCW)	T.B. clinic (TBC)	Hospital-allopathic (HA)			Hospital-alternative medicine (HO)	Dispensary (D)	Veterinary hospital (VH)	Mobile health clinic (MHC)	Family welfare centre (FWC)
15	16	17	18	19	20	21	22	23	24	25	26	27	28	29	30	31	2	1
								1									Kalicharanpur	150
								1					10				Ramkantapur	151
								1									Raghabpur	152
																	Harir Chak	153
						1											Chak Kalmi	154
							c	a	a	c	b	b	b	c	c	c	Salpukuria	155
c	c	b	b	c		1	c	a	a	c	b	b	b	c	c	c	Gangarai	156
c	c	a	b	c		a		a	c	c	b	c	a	c	c	c	Kalipur	157
c	c	a	c	c		1	c	1	c	c	a	b	b	c	c	c	Keoapukuria	158
c	c	a	b	c		1	c	1	c	c	b	c	b	c	c	c	Chak Nitai	159
c	c	a	b	c		1	c	1	c	c	a	b	a	c	c	c	Kalmikhali	160
								1					1				Panakua	161
								1									Chak Nursikdar	162
																	Betberia	163
																	Darikeoradanga	164
																	Lakshmikantapur	165
								1									Tapna	166
													1				Umarpota	167
		b	a					1									Balakhali	168
c	c	b	c			b	b	1	b	b	b	c	b	c		b	Kastikumari	169
c	c	b	c			b	b	1	b	b	b	a		c		b	Dosatina	170
c	c	b	c			b	b	a	b	b	b	c	1	c		b	Jalilpur	171
								1									Rajakgohalia	172
								1									Keoradanga	173
c	c	b	c			b	a	a	b	a	b	c	1	c		b	Gabbaria	174
c	c	b	c			b	b	a	b	b	b	c	a	c		b	Iarpur	175
c	c	b	c			b	b	a	b	b	b	c	1	c		b	Chamni	176
c	c	b	c			c	b	a	b	b	c	c	1	c		b	Bijoyrampur	177
c	c	c	c			b	b	1	b	b	b		1	c			Bahadurpur	178
c	c	c	c			b	b	1	b	b	b		2	c			Bhandaria	179
c	c	c	c														Nettana	180
c	c	c	c														Mestakhali	181
						c	c	1	c	c	c		1	c		c	Rashkhali	182
c	c	c	c														Uchhakhali	183
c	c	c	c														Manikjor	184
c	c	c	c														Matsyakhali	185
		b	c				1	1									Julpia	186
c	c	b	c			3	b	1	c	c	a	b	b	c	c	c	Andharmanik	187
		b						1									Pirkhali	188
c	c	c	c														Panarala	189
																	Hata	190
a						c	c	1	c	c	c		2				Damdakismat	191
						c	c	a	c	c	c						Bharu Ramkrishnapur	192
1	0	2	0	0	0	9	2	34	2	0	0	0	24	0	0	0	: Block TOTAL	

Serial Number	Name of Village	Number of Non-Government Medical Amenities available.							Availability of drinking water - Yes / No							
		Charitable non Govt. hospital/Nursing home.	Medical practitioner with MBBS Degree	Medical practitioner with other degree	Medical practitioner with no degree	Traditional practitioner and faith healer.	Medicine Shop	Others	Tap water (Treated/Untreated)	Well water (Covered / Uncovered well)	Hand Pump	Tube wells / Bore well	Spring	River / Canal	Tank / Pond / Lake	Others
1	2	32	33	34	35	36	37	38	39	40	41	42	43	44	45	46
150	Kalicharanpur	0	0	0	0	0	0	0	No	No	No	No	No	No	No	No
151	Ramkantapur	0	0	0	0	0	0	0	Yes	No	No	No	No	No	No	No
152	Raghabpur	0	0	0	0	0	10	0	Yes	No	No	No	No	No	No	No
153	Harir Chak	0	0	0	0	0	0	0	Yes	No	No	No	No	No	No	No
154	Chak Kalmi	0	0	0	0	0	0	0	Yes	Yes	No	No	No	No	No	No
155	Salpukuria	0	0	0	0	0	0	0	Yes	No	No	No	No	No	No	No
156	Gangarai	0	0	0	2	5	0	0	No	No	Yes	No	No	Yes	Yes	No
157	Kalipur	0	0	1	0	4	0	0	No	No	Yes	No	No	Yes	Yes	No
158	Keopukuria	0	0	4	0	4	0	0	No	No	Yes	No	No	Yes	Yes	No
159	Chak Nitai	0	0	1	0	3	0	0	No	No	Yes	No	No	Yes	Yes	No
160	Kalmikhali	0	0	2	0	5	0	0	Yes	No	Yes	No	No	Yes	Yes	No
161	Panakua	0	0	0	0	0	0	0	Yes	No	No	No	No	No	No	No
162	Chak Nursikdar	0	0	0	0	0	0	0	Yes	No	No	No	No	No	No	No
163	Betberia	0	0	0	0	0	0	0	Yes	No	No	No	No	No	No	No
164	Darikoradanga	0	0	0	0	0	0	0	Yes	No	No	No	No	No	No	No
165	Lakshmikantapur	0	0	0	0	0	0	0	Yes	No	No	No	No	No	No	No
166	Tapna	0	0	0	0	0	0	0	Yes	No	No	No	No	No	No	No
167	Umarpota	0	0	0	0	0	1	0	Yes	No	No	No	No	No	No	No
168	Balakhali	0	0	0	0	0	0	0	Yes	No	Yes	No	No	Yes	No	No
169	Kastikumari	0	0	0	0	0	1	0	Yes	No	No	No	No	No	Yes	No
170	Dosatina	0	0	1	2	0	1	0	Yes	No	No	No	No	No	Yes	No
171	Jalilpur	0	0	1	2	1	1	0	Yes	No	No	No	No	No	Yes	No
172	Rajakohalia	0	0	0	0	0	1	0	Yes	No	No	No	No	No	No	No
173	Keoradanga	0	0	0	0	0	0	0	Yes	No	No	No	No	No	No	No
174	Gabbaria	1	1	1	2	1	2	0	Yes	No	No	No	No	No	Yes	No
175	Iarpur	0	0	1	1	0	0	0	Yes	No	No	No	No	No	Yes	No
176	Chamni	0	0	1	1	1	1	0	Yes	No	No	No	No	No	Yes	No
177	Bijoyrampur	0	0	1	1	1	1	0	Yes	No	No	No	No	No	Yes	No
178	Bahadurpur	0	0	1	1	1	1	0	Yes	No	No	No	No	No	Yes	No
179	Bhandaria	0	0	2	1	1	2	0	Yes	No	No	No	No	No	Yes	No
180	Nettana	0	0	0	0	0	0	0	Yes	No	No	No	No	Yes	No	No
181	Mestakhali	0	0	0	0	0	0	0	No	No	No	No	No	Yes	No	No
182	Rashkhali	0	0	2	2	0	1	0	Yes	Yes	No	No	No	Yes	Yes	No
183	Uchkhali	0	0	0	0	0	0	0	No	No	No	No	No	Yes	No	No
184	Manikjor	0	0	0	0	0	0	0	No	No	No	No	No	Yes	No	No
185	Matsyakhali	0	0	0	0	0	0	0	Yes	No	No	No	No	Yes	No	No
186	Julpia	0	0	0	0	0	0	0	Yes	No	Yes	No	No	Yes	No	No
187	Andharmanik	0	4	0	0	0	1	0	Yes	No	Yes	No	No	Yes	Yes	Yes
188	Pirkhali	0	0	0	0	0	0	0	Yes	No	Yes	No	No	Yes	No	No
189	Panarala	0	0	0	0	0	0	0	Yes	No	No	No	No	Yes	No	No
190	Hata	0	0	0	0	0	0	0	Yes	No	No	No	No	Yes	No	No
191	Damdakismat	0	2	1	0	1	0	0	Yes	No	No	No	No	Yes	Yes	No
192	Bharu Ramkrishnapur	0	0	0	0	0	0	0	No	No	No	No	No	Yes	Yes	No
Block T O T A L :		4	10	23	26	38	33	0	74	19	18	0	0	38	48	8

Availability of toilet & others Yes / No				Communication and transport facilities (If amenities available code -Yes is given except for Village Pin Code ,If not available within the village , the distance range code viz; a for < 5 Kms, b for 5-10 Kms and c for 10+ kms of nearest place where facility is available is given).								
Community toilet including bath.	Community toilet excluding bath.	Rural sanitary mart or sanitary hardware outlet available near the village.	Community bio- gas or recycle of waste for productive use.	Post office(PO)	Sub post office (SPO)	Post & Telegraph office (P&TO)	Village Pin Code	Telephones (Land lines)	Public call office (PCO)	Mobile phone coverage	Name of Village	Serial Number
47	48	49	50	51	52	53	54	55	56	57	2	1
No	No	No	No			c	743503	b	b	Yes	Kalicharanpur	150
No	No	No	No			c	743503	Yes	Yes	Yes	Ramkantapur	151
No	No	No	No		Yes	c	700103	Yes	Yes	Yes	Raghabpur	152
No	No	No	No			c	743503	Yes	Yes	Yes	Harir Chak	153
No	No	No	No			c	743503	Yes	b	Yes	Chak Kalmi	154
No	No	No	No			c	700103	Yes	Yes	Yes	Salpukuria	155
No	No	No	No	Yes	b	c	700103	b	b	Yes	Gangarai	156
No	No	No	No	a	c	c	700145	b	b	Yes	Kalipur	157
No	No	No	No	a	a	c	700103	a	b	Yes	Keoapukuria	158
No	No	No	No	a	c	c	743503	b	b	Yes	Chak Nitai	159
No	No	No	No	Yes	a	c	743503	a	b	Yes	Kalmikhali	160
No	No	No	No	a	c	c	700103	Yes	Yes	Yes	Panakua	161
No	No	No	No	c	a	c	700103	Yes	Yes	Yes	Chak Nursikdar	162
No	No	No	No		Yes	c	743503	Yes	Yes	Yes	Betberia	163
No	No	No	No			c	743503	Yes	Yes	Yes	Darikeoradanga	164
No	No	No	No			c	743503	Yes	Yes	Yes	Lakshmikantapur	165
No	No	No	No			c	743503	Yes	Yes	Yes	Tapna	166
No	No	No	No			c	743503	Yes	Yes	Yes	Umarpota	167
No	No	No	No		Yes	b	743503	a	c	a	Balakhali	168
No	No	Yes	No	b	Yes	b	743503	Yes	Yes	Yes	Kastikumari	169
No	No	Yes	No	b	Yes	b	743503	Yes	Yes	Yes	Dosatina	170
No	No	Yes	No	b	a	b	743503	Yes	Yes	Yes	Jalilpur	171
No	No	No	No			b	743503	Yes	Yes	Yes	Rajakgohalia	172
No	No	No	No			b	743503	Yes	Yes	Yes	Keoradanga	173
No	No	Yes	No	b	a	b	743503	Yes	Yes	Yes	Gabbaria	174
No	No	Yes	No	c	a	b	743513	Yes	c	Yes	Iarpur	175
No	No	Yes	No	b	Yes	b	743503	Yes	Yes	Yes	Chamni	176
No	No	Yes	No	b	a	b	743503	Yes	Yes	Yes	Bijoyrampur	177
No	No	Yes	No	c	a	b	743503	Yes	Yes	Yes	Bahadurpur	178
No	No	Yes	No	c	a	b	743610	Yes	Yes	Yes	Bhandaria	179
No	No	No	No			b	743503	Yes	Yes	a	Nettana	180
No	No	No	No		Yes	c	743503	a	b	a	Mestakhali	181
No	Yes	No	No	Yes	c	c	743610	a	Yes	Yes	Rashkhali	182
No	No	No	No			c	743503	b	Yes	Yes	Uchhakhali	183
No	No	No	No			c	743503	Yes	Yes	Yes	Manikjor	184
No	No	No	No			c	743503	a	b	b	Matsyakhali	185
No	No	No	No			c	743503	a	b	a	Julpia	186
No	No	Yes	No	Yes		c	743503	Yes	Yes	Yes	Andharmanik	187
No	No	No	No			c	743503	Yes	Yes	Yes	Pirkhali	188
No	No	No	No	a		c	743503	b	b	a	Panarala	189
No	No	No	No			c	743503	a	b	a	Hata	190
No	No	No	No	Yes		c	743503	Yes	Yes	Yes	Damdakismat	191
No	No	No	No	Yes	b	b	743610	Yes	Yes	Yes	Bharu Ramkrishnapur	192
1	1	13	0	9	10	1	84	63	53	77	: Block TOTAL	

Communication and transport facilities (If amenities available code -Yes is given except for Village Pin Code ,If not available within the village , the distance range code viz; a for < 5 Kms, b for 5-10 Kms and c for 10+ kms of nearest place where facility is available is given).													Village connected to highway (If amenities available code viz; a for < 5 Kms, b for 5-10 Kms and c for 10+ kms of nearest place where facility is available is given).				
Serial Number	Name of Village	Internet cafes/ Common service centre (CSC)	Private courier facility	Bus service (Public & Private)	Railway stations	Auto/Modified Autos	Taxis and Vans	Tractors	Cycle-pulled rickshaws(Manual & Machine driven)	Carts driven by animals	Sea /River ferry service	Connected to national highway(NH)	Connected to state highway(SH)	Connected to major district road (MDR)	Connected to others district road	Pucca roads	
1	2	58	59	60	61	62	63	64	65	66	67	68	69	70	71	72	
150	Kalicharanpur	b	b	a	c	c	a	c	Yes	c	c					a	
151	Ramkantapur	a	b	Yes	c	c	b	c	Yes	c	c					Yes	
152	Raghabpur	a	b	Yes	c	c	Yes	c	Yes	c	c			Yes	Yes	Yes	
153	Harir Chak	a	b	a	c	c	a	c	Yes	c	c			Yes	Yes	Yes	
154	Chak Kalmi	b	b	b	c	c	a	c	Yes	c	c				Yes	Yes	
155	Salpukuria	b	b	a	c	c	a	c	Yes	c	c					Yes	
156	Gangarai	c	c	b	b	Yes	b	c	b	c	c	c	b	b	Yes	Yes	
157	Kalipur	b	c	a	b	Yes	a	c	b	c	c	c	a	a	Yes	Yes	
158	Keopukuria	c	c	a	b	Yes	a	c	Yes	c	c	c	a	a	Yes	Yes	
159	Chak Nitai	c	c	b	c	b	b	c	b	c	c	c	b	b	Yes	Yes	
160	Kalmikhali	c	c	a	b	Yes	a	c	b	c	c	c	a	a	Yes	Yes	
161	Panakua	b	b	Yes	c	c	a	c	Yes	c	c			Yes	Yes	Yes	
162	Chak Nursikdar	b	b	Yes	c	b	Yes	c	Yes	c	c			Yes		Yes	
163	Betberia	a	b	b	c	c	a	c	Yes	c	c					a	
164	Darikeoradanga	b	b	a	c	c	a	c	Yes	c	c					a	
165	Lakshmikantapur	b	b	a	c	c	a	c	Yes	c	c					a	
166	Tapna	a	b	b	c	c	a	c	Yes	c	c					Yes	
167	Umarpota	b	b	b	c	c	a	c	Yes	c	c			Yes	Yes	Yes	
168	Balakhali	b	b	Yes	c	Yes	Yes	c	Yes	c	c			Yes		a	
169	Kastikumari	Yes	b	b	c	Yes	Yes	c	Yes	c	c	b	b		a	Yes	
170	Dosatina	Yes	b	Yes	c	Yes	Yes	c	Yes	c	c	b	b		a	a	
171	Jalilpur	Yes	b	Yes	c	Yes	Yes	c	Yes	c	c	b	b	Yes	a	Yes	
172	Rajakgohalia	b	b	b	c	c	a	c	Yes	c	c			Yes		Yes	
173	Keoradanga	b	b	a	c	c	a	c	Yes	c	c			Yes		a	
174	Gabbaria	Yes	b	Yes	c	Yes	Yes	c	Yes	c	c	b	a		a	Yes	
175	Iarpur	a	b	a	c	a	a	a	a	c	c	b	a	a		Yes	
176	Chamni	Yes	b	a	c	a	Yes	c	Yes	c	c	b	a		Yes	Yes	
177	Bijoyrampur	Yes	b	b	c	a	Yes	c	Yes	c	c	b	b	a	b	a	
178	Bahadurpur	a	b	b	b	Yes	Yes	c	Yes	c	c	b	b		a	Yes	
179	Bhandaria	a	b	b	c	Yes	Yes	c	Yes	c	c	b	b		a	Yes	
180	Nettana	b	c	b	c	Yes	Yes	c	Yes	c	c				Yes	Yes	
181	Mestakhali	a	b	b	c	Yes	Yes	c	Yes	c	c				Yes	Yes	
182	Rashkhali	b	b	a	Yes	Yes	Yes	c	Yes	c	c	c	c	Yes	Yes	Yes	
183	Uchhakhali	b	b	a	c	Yes	Yes	c	Yes	c	c				Yes	Yes	
184	Manikjor	b	b	a	c	Yes	Yes	c	Yes	c	c				Yes	Yes	
185	Matsyakhali	a	b	b	c	b	a	c	Yes	c	c			Yes		Yes	
186	Julpia	a	b	Yes	c	Yes	Yes	c	Yes	c	c			Yes	Yes	Yes	
187	Andharmanik	b	c	Yes	b	Yes	b	c	b	c	c	b		Yes	a	Yes	
188	Pirkhali	a	b	b	c	Yes	Yes	a	Yes	c	c				Yes	Yes	
189	Panarala	a	b	a	c	a	Yes	a	Yes	c	c			Yes		a	
190	Hata	b	a	a	c	a	Yes	b	Yes	c	c			Yes		a	
191	Damdakismat	b	b	b	c	Yes	Yes	b	Yes	c	c	c	c	Yes	Yes	Yes	
192	Bharu Ramkrishnapur	Yes	b	b	c	Yes	Yes	b	Yes	c	c	c	c	Yes	Yes	Yes	
Block T O T A L :		9	11	21	1	46	55	3	77	0	0	0	0	1	20	34	48

ys,village roads, banks & credit societies
- Yes is given, If not available within the
code viz; a for < 5 Kms, b for 5-10 Kms
place where facility is available is given).

Availability of miscellaneous facilities (If amenities available code -Yes is given, If not
available within the village , the distance range code viz; a for < 5 Kms, b for 5-10 Kms
and c for 10+ kms of nearest place where facility is available is given).

73	74	75	76	77	78	79	80	81	82	83	84	85	86	87	Name of Village	Serial Number
															2	1
a			Yes			c	Yes	Yes	c	Yes	Yes	Yes	Yes	Yes	Kalicharanpur	150
Yes			Yes			c	Yes	Yes	c	Yes	Yes	Yes	Yes	Yes	Ramkantapur	151
Yes			Yes	Yes	Yes	c	Yes	Yes	c	Yes	Yes	Yes	Yes	Yes	Raghabpur	152
Yes			Yes			c	Yes	Yes	c	Yes	Yes	Yes	Yes	Yes	Harir Chak	153
Yes			Yes			c	Yes	Yes	c	Yes	Yes	Yes	Yes	Yes	Chak Kalmi	154
Yes			Yes			c	Yes	Yes	c	Yes	Yes	Yes	Yes	Yes	Salpukuria	155
Yes	c	c	b	b	b	Yes	Yes	Yes	b	b	Yes	Yes	Yes	Yes	Gangarai	156
Yes	c	c	b	b	b	Yes	Yes	c	a	a	Yes	Yes	Yes	Yes	Kalipur	157
Yes	c	c	b	b	b	Yes	Yes	c	b	b	Yes	Yes	Yes	Yes	Keoapukuria	158
Yes	c	c	b	b	b	Yes	a	c	b	b	Yes	Yes	Yes	Yes	Chak Nitai	159
Yes	c	c	b	b	b	Yes	Yes	c	b	b	Yes	Yes	Yes	Yes	Kalmikhali	160
Yes		Yes				c	Yes	Yes	c	Yes	Yes	Yes	Yes	Yes	Panakua	161
Yes		Yes				c	Yes	Yes	c	Yes	Yes	Yes	Yes	Yes	Chak Nursikdar	162
a		Yes				c	Yes	Yes	c	Yes	Yes	Yes	Yes	Yes	Betberia	163
Yes		Yes				c	Yes	Yes	c	Yes	Yes	Yes	Yes	Yes	Darikeoradanga	164
Yes		Yes				c	Yes	Yes	c	Yes	Yes	Yes	Yes	Yes	Lakshmikantapur	165
Yes		Yes				c	Yes	Yes	c	Yes	Yes	Yes	Yes	Yes	Tapna	166
Yes		Yes				b	Yes	Yes	c	Yes	Yes	Yes	Yes	Yes	Umarpota	167
a	a	Yes	Yes			b	Yes	Yes	c	a	Yes	Yes	Yes	Yes	Balakhali	168
a				b	b	Yes	Yes	a	Yes	b	Yes	Yes	Yes	Yes	Kastikumari	169
a				b	b	c	Yes	Yes	Yes	b	Yes	Yes	Yes	Yes	Dosatina	170
a				b	b	c	Yes	Yes	Yes	a	Yes	Yes	Yes	Yes	Jalilpur	171
Yes		Yes				c	Yes	Yes	c	Yes	Yes	Yes	Yes	Yes	Rajakghalia	172
Yes		Yes				c	Yes	Yes	c	Yes	Yes	Yes	Yes	Yes	Keoradanga	173
a			Yes	b	b	c	Yes	Yes	Yes	a	Yes	Yes	Yes	Yes	Gabbaria	174
a	Yes		a	b	c	Yes	a	c	b	Yes	Yes	Yes	Yes	Yes	Iarpur	175
a			a	b	c	Yes	a	Yes	a	Yes	Yes	Yes	Yes	Yes	Chamni	176
a			a	b	c	Yes	a	Yes	a	Yes	Yes	Yes	Yes	Yes	Bijoyrampur	177
Yes			b	b	c	Yes	a	c	a	b	Yes	Yes	Yes	Yes	Bahadurpur	178
Yes			a	b	c	Yes	Yes	c	a	b	Yes	Yes	Yes	Yes	Bhandaria	179
Yes	Yes	Yes	Yes			c	Yes	Yes	c	Yes	Yes	Yes	Yes	Yes	Nettana	180
Yes	Yes	a	a		a	c	Yes	Yes	c	a	a	Yes	Yes	Yes	Mestakhali	181
a			b	c	c	Yes	Yes	Yes	Yes	Yes	Yes	Yes	Yes	Yes	Rashkhali	182
Yes	Yes					c	Yes	Yes	c	a	a	Yes	Yes	Yes	Uchhakhali	183
Yes	Yes					c	Yes	Yes	c	Yes	Yes	Yes	Yes	Yes	Manikjor	184
Yes	Yes					c	Yes	Yes	c	Yes	Yes	Yes	Yes	Yes	Matsyakhali	185
Yes	Yes					c	Yes	Yes	c	Yes	Yes	Yes	Yes	Yes	Julpia	186
Yes		c	b	b	b	c	Yes	Yes	Yes	Yes	Yes	Yes	Yes	Yes	Andharmanik	187
Yes	Yes					c	Yes	Yes	c	Yes	Yes	Yes	Yes	Yes	Pirkhali	188
a	Yes					c	Yes	Yes	c	Yes	Yes	Yes	Yes	Yes	Panarala	189
a	Yes					c	Yes	Yes	c	Yes	Yes	Yes	Yes	Yes	Hata	190
Yes	Yes	Yes	Yes	b	c	c	Yes	Yes	c	Yes	Yes	Yes	Yes	Yes	Damdakismat	191
a			a	c	c	Yes	Yes	Yes	c	Yes	Yes	Yes	Yes	Yes	Bharu Ramkrishnapur	192
64	21	5	27	4	1	1	83	69	14	38	53	79	84	76	: Block T O T A L	

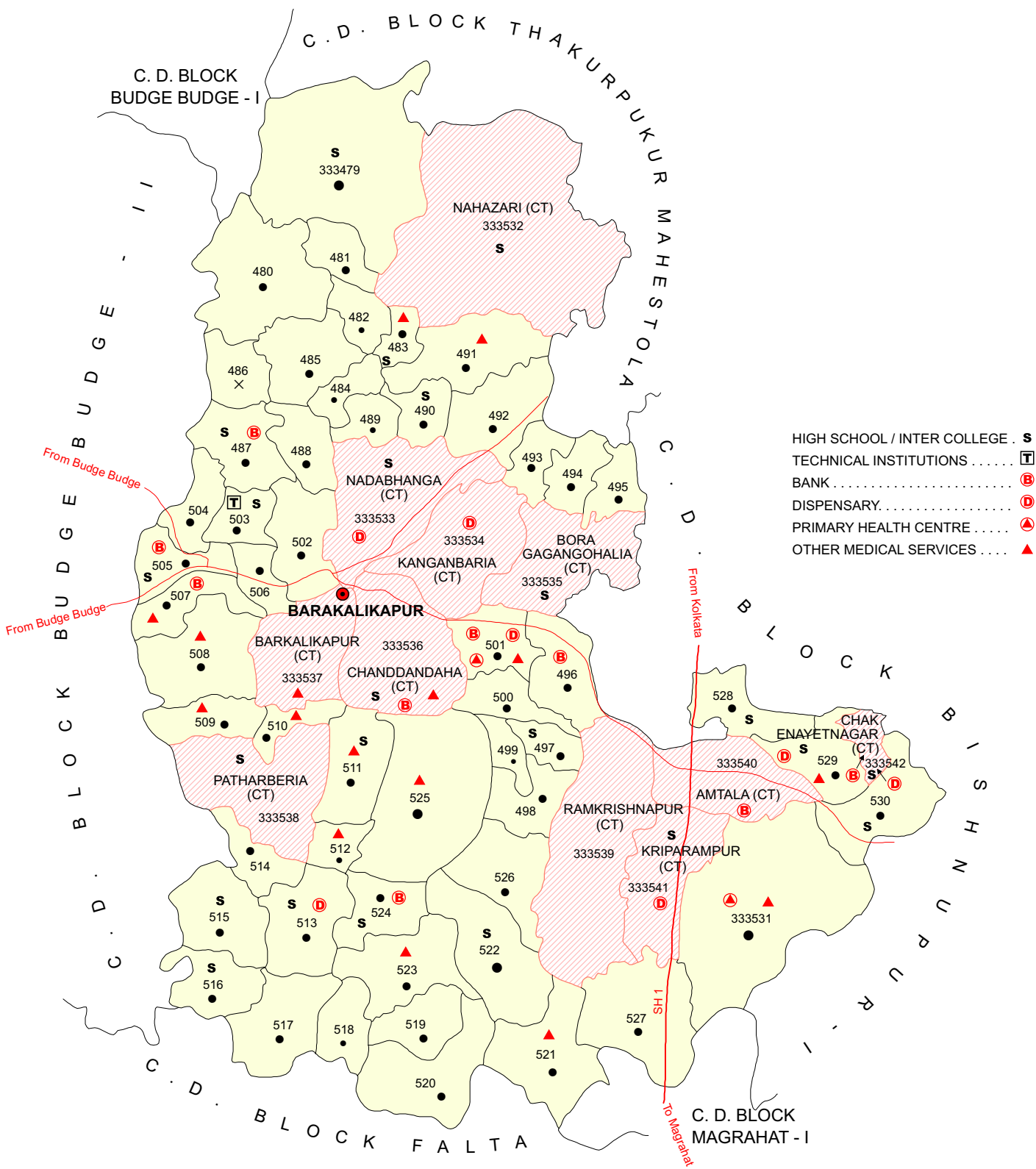
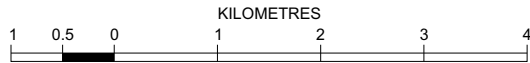
Availability of miscellaneous facilities (If amenities available code -Yes is given, If not available within the village , the distance range code viz; a for < 5 Kms, b for 5-10 Kms and c for 10+ kms of nearest place where facility is available is given).													Availability of electricity (Yes/No)			
Serial Number	Name of Village	ASHA (Accredited Social Health Activist)	Community centre with/without TV	Sports Field,	Sports Club / Recreation Centre	Cinema / Video Hall	Public Library	Public Reading Room	Newspaper Supply	Assembly Polling station	Birth & Death Registration Office	Power Supply for Domestic Use (ED)	Power Supply for Agricultural Use (EAG)	Power Supply for Commercial Use (EC)	Power Supply for All Uses (EA)	
1	2	88	89	90	91	92	93	94	95	96	97	98	99	100	101	
150	Kalicharanpur	Yes	Yes	Yes	Yes	Yes	Yes	Yes	Yes	Yes	Yes	Yes	No	No	No	
151	Ramkantapur	Yes	Yes	Yes	Yes	Yes	Yes	Yes	Yes	Yes	Yes	Yes	No	No	No	
152	Raghabpur	Yes	Yes	Yes	Yes	Yes	Yes	Yes	Yes	Yes	Yes	Yes	No	Yes	No	
153	Harir Chak	Yes	Yes	Yes	Yes	Yes	Yes	Yes	Yes	Yes	Yes	Yes	No	No	No	
154	Chak Kalmi	Yes	Yes	Yes	Yes	Yes	Yes	Yes	Yes	Yes	Yes	Yes	No	No	No	
155	Salpukuria	Yes	Yes	Yes	Yes	Yes	Yes	Yes	Yes	Yes	Yes	Yes	No	Yes	No	
156	Gangarai	Yes	Yes	Yes	Yes	Yes	Yes	Yes	Yes	Yes	Yes	Yes	No	No	No	
157	Kalipur	Yes	Yes	Yes	Yes	b	a	a	Yes	Yes	Yes	Yes	Yes	Yes	Yes	
158	Keopukuria	Yes	Yes	a	Yes	b	a	a	Yes	Yes	a	Yes	Yes	Yes	Yes	
159	Chak Nitai	Yes	Yes	Yes	Yes	b	b	b	Yes	Yes	Yes	Yes	Yes	Yes	Yes	
160	Kalmikhali	Yes	Yes	a	Yes	c	a	a	Yes	Yes	Yes	Yes	Yes	Yes	Yes	
161	Panakua	Yes	Yes	Yes	Yes	Yes	Yes	Yes	Yes	Yes	Yes	Yes	No	Yes	No	
162	Chak Nursikdar	Yes	Yes	Yes	Yes	Yes	Yes	Yes	Yes	Yes	Yes	Yes	No	Yes	No	
163	Betberia	Yes	Yes	Yes	Yes	Yes	Yes	Yes	Yes	Yes	Yes	Yes	Yes	No	No	
164	Darikeoradanga	Yes	Yes	Yes	Yes	Yes	Yes	Yes	Yes	Yes	Yes	Yes	No	Yes	No	
165	Lakshmikantapur	Yes	Yes	Yes	Yes	Yes	Yes	Yes	Yes	Yes	Yes	Yes	No	Yes	No	
166	Tapna	Yes	Yes	Yes	Yes	Yes	Yes	Yes	Yes	Yes	Yes	Yes	No	Yes	No	
167	Umarpota	Yes	Yes	Yes	Yes	Yes	Yes	Yes	Yes	Yes	Yes	Yes	No	Yes	No	
168	Balakhali	Yes	Yes	Yes	Yes	Yes	Yes	Yes	Yes	Yes	Yes	Yes	Yes	Yes	Yes	
169	Kastikumari	Yes	Yes	Yes	Yes	b	b	b	Yes	Yes	Yes	Yes	Yes	Yes	Yes	
170	Dosatina	Yes	Yes	Yes	Yes	b	b	b	Yes	Yes	a	Yes	Yes	Yes	Yes	
171	Jalilpur	Yes	Yes	Yes	Yes	b	b	b	Yes	Yes	a	Yes	Yes	Yes	Yes	
172	Rajakgohalia	Yes	Yes	Yes	Yes	Yes	Yes	Yes	Yes	Yes	Yes	Yes	No	Yes	No	
173	Keoradanga	Yes	Yes	Yes	Yes	Yes	Yes	Yes	Yes	Yes	Yes	Yes	No	Yes	No	
174	Gabbaria	Yes	Yes	Yes	Yes	b	b	b	Yes	Yes	a	Yes	Yes	Yes	Yes	
175	Iarpur	Yes	b	a	a	b	b	b	Yes	a	a	Yes	Yes	Yes	Yes	
176	Chamni	Yes	Yes	Yes	Yes	b	b	b	Yes	Yes	a	Yes	Yes	Yes	Yes	
177	Bijoyrampur	Yes	Yes	Yes	Yes	b	b	b	Yes	Yes	a	Yes	Yes	Yes	Yes	
178	Bahadurpur	Yes	b	Yes	Yes	a	Yes	Yes	Yes	Yes	a	Yes	Yes	Yes	Yes	
179	Bhandaria	Yes	Yes	Yes	Yes	b	b	Yes	Yes	Yes	a	Yes	Yes	Yes	Yes	
180	Nettana	Yes	Yes	Yes	Yes	Yes	Yes	Yes	Yes	Yes	Yes	Yes	Yes	Yes	Yes	
181	Mestakhali	a	a	a	a	a	a	a	a	a	Yes	Yes	Yes	Yes	Yes	
182	Rashkhali	Yes	Yes	Yes	Yes	Yes	Yes	Yes	Yes	Yes	Yes	Yes	Yes	Yes	Yes	
183	Uchhakhali	Yes	Yes	Yes	Yes	Yes	Yes	Yes	Yes	Yes	Yes	Yes	Yes	Yes	Yes	
184	Manikjor	Yes	Yes	Yes	Yes	Yes	Yes	Yes	Yes	Yes	Yes	Yes	Yes	Yes	Yes	
185	Matsyakhali	Yes	Yes	Yes	Yes	Yes	Yes	Yes	Yes	Yes	Yes	Yes	Yes	Yes	Yes	
186	Julpia	Yes	Yes	Yes	Yes	Yes	Yes	Yes	Yes	Yes	Yes	Yes	Yes	Yes	Yes	
187	Andharmanik	Yes	Yes	Yes	Yes	Yes	Yes	Yes	Yes	Yes	Yes	Yes	Yes	Yes	Yes	
188	Pirkhali	Yes	Yes	Yes	Yes	Yes	Yes	Yes	Yes	Yes	Yes	Yes	Yes	Yes	Yes	
189	Panarala	Yes	Yes	Yes	Yes	Yes	Yes	Yes	Yes	Yes	Yes	Yes	Yes	Yes	Yes	
190	Hata	Yes	Yes	Yes	Yes	Yes	Yes	Yes	Yes	Yes	Yes	Yes	Yes	Yes	Yes	
191	Damdakismat	Yes	Yes	Yes	Yes	Yes	Yes	Yes	Yes	Yes	Yes	Yes	Yes	Yes	Yes	
192	Bharu Ramkrishnapur	Yes	Yes	Yes	Yes	Yes	Yes	Yes	Yes	Yes	Yes	Yes	Yes	Yes	Yes	
Block T O T A L :		78	67	70	77	45	49	55	83	76	53	84	51	68	50	

Nearest Town		Land Use							
		Area under different types of land use (in hectares rounded up to one decimal place)							
Name	Distance range code i.e. a for <5 Kms, b for 5-10 Kms and c for 10+ kms .	Forests	Area under Non-agricultural Uses	Barren and Un-cultivable land	Permanent Pastures and Other Grazing Lands	Land Under Miscellaneous Tree Crops etc.	Culturable Waste Land	Name of Village	Serial Number
102	103	104	105	106	107	108	109	2	1
CALCUTTA	c	0	4	0	0	0	0	0 Kalicharanpur	150
CALCUTTA	c	0	5.7	0	0	0	0	0 Ramkantapur	151
CALCUTTA	c	0	10.1	0	0	0	0	0 Raghobpur	152
CALCUTTA	c	0	5	0	0	0	0	0 Harir Chak	153
CALCUTTA	c	0	5.3	0	0	0	0	0 Chak Kalmi	154
CALCUTTA	c	0	10.1	0	0	0	0	0 Salpukuria	155
BARUIPUR	b	0	5.8	0	0	0	0	0 Gangarai	156
BARUIPUR	b	0	6.2	0	0	0	0	0 Kalipur	157
BARUIPUR	b	0	10.3	0	0	0	0	0 Keoapukuria	158
BARUIPUR	b	0	3.4	0	0	0	0	0 Chak Nitai	159
BARUIPUR	b	0	25.4	0	0	0	0	0 Kalmikhali	160
CALCUTTA	c	0	10.4	0	0	0	0	0 Panakua	161
BARUIPUR	c	0	7.3	0	0	0	0	0 Chak Nursikdar	162
CALCUTTA	b	0	45	0	0	0	0	0 Betberia	163
CALCUTTA	b	0	15.1	0	0	0	0	0 Darikeoradanga	164
BARUIPUR	b	0	9.9	0	0	0	0	0 Lakshmikantapur	165
BARUIPUR	b	0	16.2	0	0	0	0	0 Tapna	166
BARUIPUR	b	0	4.4	0	0	0	0	0 Umarpota	167
THAKURPUKUR	b	0	7.3	0	0	0	0	0 Balakhali	168
BARUIPUR	b	0	0.3	0	0	0	0	0 Kastikumari	169
THAKURPUR	b	0	68	0	0	0	0	0 Dosatina	170
BARUIPUR	b	0	19	0	0	0	0	0 Jalilpur	171
BARUIPUR	b	0	25.4	0	0	0	0	0 Rajakgohalia	172
BARUIPUR	b	0	40.3	0	0	0	0	0 Keoradanga	173
BARUIPUR	c	0	48	0	0	0	0	0 Gabbaria	174
BARUIPUR	b	0	9	0	0	0	0	0 Iarpur	175
BARUIPUR	b	0	53	0	0	0	0	0 Chamni	176
BARUIPUR	b	0	48	0	0	0	0	0 Bijoyrampur	177
BARUIPUR	b	0	32	0	0	0	0	0 Bahadurpur	178
BARUIPUR	b	0	135	0	0	0	0	0 Bhandaria	179
BARUIPUR	b	0	5.6	0	0	0	0	0 Nettana	180
BARUIPUR	b	0	7.1	0	0	0	0	0 Mestakhali	181
BARUIPUR	b	0	0.4	0	0	0	0	0 Rashkhali	182
BARUIPUR	b	0	5.6	0	0	0	0	0 Uchhakhali	183
BARUIPUR	b	0	6.2	0	0	0	0	0 Manikjor	184
BARUIPUR	b	0	6.6	0	0	0	0	0 Matsyakhali	185
BARUIPUR	b	0	7.3	0	0	0	1	1 Julpia	186
BARUIPUR	b	0	5.7	0	0	0	0	0 Andharmanik	187
BARUIPUR	b	0	7.3	0	0	0	0	0 Pirkhali	188
BARUIPUR	b	0	4	0	0	0	0	0 Panarala	189
BARUIPUR	b	0	4.8	0	0	0	0	0 Hata	190
BARUIPUR	b	0	0	0	0	0	0	0 Damdamakismat	191
BARUIPUR	b	0	10.4	0	0	0	0	0 Bharu Ramkrishnapur	192
0	0	0	1636.2	0	0	0	51.1	: Block T O T A L	

Land Use												
Area under different types of land use (in hectares rounded up to one decimal place)							Area irrigated by source (in hectare).					
Serial Number	Name of Village	Fallow lands other than current fallows	Current Fallows	Net Area Sown	Total Irrigated Land Area	Total Un-irrigated Land Area	Canals (C)	Wells/Tube-wells(W/TW)	Tanks/Lakes(T/L)	Water Falls(WF)	Others(O)	
1	2	110	111	112	113	114	115	116	117	118	119	
150	Kalicharanpur	0	0	41	41	0	33	0	8	0	0	
151	Ramkantapur	0	0	83	83	0	77	0	6	0	0	
152	Raghabpur	0	0	152	152	0	142	0	10	0	0	
153	Harir Chak	0	0	43	43	0	38	0	5	0	0	
154	Chak Kalmi	0	0	81	81	0	76	0	5	0	0	
155	Salpukuria	0	0	132	132	0	122	0	10	0	0	
156	Gangarai	0	0	99	99	0	94	5	0	0	0	
157	Kalipur	0	0	40	40	0	38	0	2	0	0	
158	Keopukuria	0	0	87	87	0	84	0	3	0	0	
159	Chak Nitai	0	0	98	98	0	91	0	7	0	0	
160	Kalmikhali	0	0	194	194	0	191	0	3	0	0	
161	Panakua	0	0	190	190	0	182	0	8	0	0	
162	Chak Nursikdar	0	0	113	113	0	105	0	8	0	0	
163	Betberia	0	0	89	81	8	78	0	3	0	0	
164	Darikoradanga	0	0	82.8	27.5	55.3	25	0	2.5	0	0	
165	Lakshmikanapur	0	0	48.6	29.5	19.1	25	0	4.5	0	0	
166	Tapna	0	0	79.3	18	61.3	6	0	2	0	10	
167	Umarpota	0	0	67.2	27.5	39.7	25	0	2.5	0	0	
168	Balakhali	0	0	126.2	122.2	4	119.2	0	1	0	2	
169	Kastikumari	0	0	82.3	60	22.3	15	0	36	0	9	
170	Dosatina	0	0	88.4	55	33.4	28	0	7	0	20	
171	Jalilpur	0	0	29.6	15	14.6	6	0	8	0	1	
172	Rajakgohalia	0	0	57	28.5	28.5	25	0	3.5	0	0	
173	Keoradanga	0	0	146.1	12	134.1	4	0	8	0	0	
174	Gabbaria	0	0	42.4	28	14.4	12	0	2	0	14	
175	Iarpur	0	0	50.7	16	34.7	15	0	1	0	0	
176	Chamni	0	0	37.6	28	9.6	9	0	1	0	18	
177	Bijoyrampur	0	0	39.2	23	16.2	14	0	2	0	7	
178	Bahadurpur	0	0	38.2	37	1.2	10	0	1	0	26	
179	Bhandaria	0	0	73.3	40	33.3	30	0	3	0	7	
180	Nettana	0	0	49.2	19.2	30	17.2	0	1	0	1	
181	Mestakhali	0	0	114.4	42.4	72	38.4	0	2	0	2	
182	Rashkhali	0	0	360	300	60	290	0	10	0	0	
183	Uchhakhali	0	0	61.2	24.2	37	15.2	0	1	0	8	
184	Manikjor	0	0	97.2	27.2	70	23.2	0	2	0	2	
185	Matsyakhali	0	0	114.2	53.2	61	51.2	0	1	0	1	
186	Julpia	0	0	222.2	122.2	100	119.2	0	2	0	1	
187	Andharmanik	0	0	500	500	0	495	0	5	0	0	
188	Pirkhali	0	0	223.2	161.2	62	157.2	0	2	0	2	
189	Panarala	0	0	57.1	37.1	20	35.6	0	1	0	0.5	
190	Hata	0	0	109.6	71.6	38	69.6	0	1	0	1	
191	Damdakismat	0	0	185	140	45	130	0	10	0	0	
192	Bharu Ramkrishnapur	0	0	252	252	0	237	0	15	0	0	
Block T O T A L :		0	0	9187.1	6458.3	2728.6	5338.4	133.5	682.1	0		

Name of three most important commodities manufactured			Name of Village	Serial Number
First	Second	Third		
120	121	122	2	1
			Kalicharanpur	150
			Ramkantapur	151
			Raghabpur	152
			Harir Chak	153
			Chak Kalmi	154
			Salpukuria	155
			Gangarai	156
			Kalipur	157
			Keoapukuria	158
			Chak Nitai	159
			Kalmikhali	160
			Panakua	161
			Chak Nursikdar	162
			Betberia	163
			Darikeoradanga	164
			Lakshmikantapur	165
			Tapna	166
			Umarpota	167
			Balakhali	168
			Kastikumari	169
			Dosatina	170
			Jalilpur	171
			Rajakgohalia	172
			Keoradanga	173
			Gabbaria	174
			Iarpur	175
			Chamni	176
			Bijoyrampur	177
			Bahadurpur	178
			Bhandaria	179
			Nettana	180
			Mestakhali	181
			Rashkhali	182
			Uchhakhali	183
			Manikjor	184
			Matsyakhali	185
			Julpia	186
			Andharmanik	187
			Pirkhali	188
			Panarala	189
			Hata	190
			Damdakismat	191
			Bharu Ramkrishnapur	192
			: Block T O T A L	

INDIA
WEST BENGAL
C. D. BLOCK BISHNUPUR - II
DISTRICT SOUTH TWENTY FOUR PARGANAS



- HIGH SCHOOL / INTER COLLEGE . S
- TECHNICAL INSTITUTIONS T
- BANK B
- DISPENSARY D
- PRIMARY HEALTH CENTRE A
- OTHER MEDICAL SERVICES ▲

- BOUNDARY, C. D. BLOCK
- „ VILLAGE WITH MDDS CODE 333531
- HEADQUARTERS : C. D. BLOCK ●
- POPULATION SIZE OF VILLAGES:
 200-499, 500-999, 1000-4999, 5000 AND ABOVE ● ● ● ● ●
- UNINHABITED VILLAGE WITH MDDS CODE X 333486
- CENSUS TOWN WITH MDDS CODE 333541
- STATE HIGHWAY SH 1
- IMPORTANT METALLED ROAD

TOTAL AREA OF THE C. D. BLOCK	81.71 Sq. Kms.
TOTAL POPULATION OF THE C. D. BLOCK	214531
TOTAL NUMBER OF VILLAGES	53
TOTAL NUMBER OF INHABITED VILLAGES	52
TOTAL NUMBER OF CENSUS TOWNS	11
TOTAL NUMBER OF STATUTORY TOWNS	NIL
DISTANCE FROM DISTRICT HEADQUARTERS TO C. D. BLOCK HEADQUARTERS (APPROX.)	35 Kms.

Alphabetical List of Villages

Name of the CD Block : Bishnupur-II

CD Block Code (2011) : 0263

Sl. No.	Name of the Village	PLCN 2001	MDDS PLCN 2011
1	2	3	4
1	Abhirampur	03889500	333517
2	Akulshe	03885100	333480
3	Angarbaria	03886200	333491
4	Bakrahat	03888100	333505
5	Bhabanipur	03888800	333510
6	Bhetki	03886000	333489
7	Borahanpur	03890300	333525
8	Chak Srikrishnapur	03887100	333499
9	Chak Sukdeb	03888000	333504
10	Chandi	03891100	333531
11	Chandpur	03886500	333493
12	Chandrahati	03885200	333481
13	Chhota Gagangohalia	03886600	333494
14	Dadpur	03889200	333514
15	Deulberia	03888600	333509
16	Deuli Sultanpur	03889900	333521
17	Dharmapur	03889000	333512
18	Dulalpur	03885300	333482
19	Egaragram	03889300	333515
20	Enayetnagar	03890900	333529
21	Gangarampur	03890600	333527
22	Gazipur	03886400	333492
23	Ghora Hatamukandapur	03889700	333519
24	Gobindapur	03890000	333522
25	Golbari Kalicharanpur	03889800	333520
26	Hatbaria	03885900	333488
27	Jayrampur	03886900	333497
28	Jhikurbere	03885800	333487
29	Joychandipur	03888500	333508
30	Kadambatala	03886700	333495
31	Kasibati	03887300	333500
32	Khagramuri	03885000	333479
33	Khanpur	03885700	333486
34	Khasjhika	03888300	333507
35	Kirtankhola	03888200	333506
36	Kishorpur	03889100	333513
37	Krishnapur	03890200	333524
38	Makhalia	03887900	333503
39	Mamudpur	03886800	333496
40	Maukhali	03887400	333501
41	Mirpur	03891000	333530
42	Mukundapur	03885500	333484
43	Nalbhag	03889400	333516
44	Ramchandra Nagar	03888900	333511
45	Ramchandrapur	03889600	333518
46	Ramdebpur	03885600	333485
47	Ramnagar	03885400	333483
48	Raypur	03886100	333490
49	Sajua	03887800	333502
50	Srikrishnapur	03890400	333526
51	Sukdebpur	03887000	333498
52	Sultanganja	03890100	333523
53	Udayrampur	03890800	333528

Census of India 2011
Amenities and Land use

Serial Number	Name of Village	Location code no.	Total area of the village (in hectares rounded up to one decimal place)	Total population (2011 census)	Number of households (2011 census)	Number of educational amenities available in village , the distance range code viz; a for 0-5 kms, b for 5-10 kms, c for 10+ kms of nearest place where facility is available							
						Pre-Primary school (PP)	Primary school (P)	Middle school (M)	Secondary School (S)	Senior Secondary school (SS)	Degree college of arts science & commerce (ASC)	Engineering college(EC)	Medical college (MC)
1	2	3	4	5	6	7	8	9	10	11	12	13	14

Name of District:-South Twenty Four Parganas

Name of CD Block:-Bishnupur - II

193	Khagramuri	333479	416.6	5734	1317	4	4	2					
194	Akulshe	333480	212.9	2527	550	2	2	1					
195	Chandrahati	333481	63.7	1554	316	1	1						
196	Dulalpur	333482	48.4	898	197	a	a						
197	Ramnagar	333483	37.1	1972	442	4	3	1	1				
198	Mukundapur	333484	48.6	785	186	2	2						
199	Ramdebpur	333485	119.3	1600	342	1	1						
200	Khanpur	333486	63.6	0	0								
201	Jhikurbere	333487	109.6	1631	386	1	2	2	2	2			
202	Hatbaria	333488	73.8	1624	376	2	2						
203	Bhetki	333489	45	613	154								
204	Raypur	333490	51.7	1801	401	1	1	1	1				
205	Angarbaria	333491	151.2	2634	669	2	2		a	a	b	a	
206	Gazipur	333492	127.3	3750	852	2	2		b	b	b	a	
207	Chandpur	333493	56.1	1880	429	1	2						
208	Chhota Gagangohalia	333494	65.6	1466	357	2	2	a	a	b	b		
209	Kadambatala	333495	53.1	1374	323	1	1	a	a	b	b		
210	Mamudpur	333496	105.9	2889	716	2	2		a	a	a	b	c
211	Jayrampur	333497	37.7	1211	278	1	1	1	1		b		
212	Sukdebpur	333498	76	1569	380	2	1		a		c		
213	Chak Srikrishnapur	333499	35	389	108	1	1		a		c		
214	Kasibati	333500	80.9	2754	691	1	1	a	a	a	a	b	c
215	Maukhali	333501	85	3705	846	2	2	a	a	a	a	b	c
216	Sajua	333502	108.9	2673	625	1	1						
217	Makhalia	333503	56.2	1745	432	1	1		2				
218	Chak Sukdeb	333504	60.3	2650	631	1	1						
219	Bakrahat	333505	68.7	3419	837	2	2	2	2	2	1	1	1
220	Kirtankhola	333506	47.8	1394	339	1	1						
221	Khasjhika	333507	74	2194	499	3	2	a	a	a			
222	Joychandipur	333508	143.9	4541	1056	2	2						
223	Deulberia	333509	122.9	2806	647	3	3	1	a	a			
224	Bhabanipur	333510	69.8	1833	453	2	2						
225	Ramchandra Nagar	333511	123.5	2043	496	2	2	1	1				
226	Dharmapur	333512	44.1	883	207	1	1	a	a				
227	Kishorpur	333513	133.3	2094	514	3	3	1	1				
228	Dadpur	333514	56.6	1262	318	1	1						
229	Egaragram	333515	128.3	2298	543	1	1	1	1				
230	Nalbhag	333516	91.1	1286	310	1	1		a	2	c	c	c
231	Abhirampur	333517	130.9	1234	306	2	2						
232	Ramchandrapur	333518	72.7	873	207	1	1						
233	Ghora Hatamukandapur	333519	79.4	1846	426	1	1						

- Village Directory

(As in 2009)

le. (If not available within the < 5 Kms, b for 5-10 Kms and c if facility is available is given).						Number of Medical Amenities available. (If not available within the village, the distance range code viz; a for < 5 Kms, b for 5-10 Kms and c for 10+ kms of nearest place where facility is available is given).						Name of Village	Serial Number					
Management institute (MI)	Polytechnic (Pt)	Vocational training school /ITI	Non-formal training centre (NFTC)	Special school for disabled (SSD)	Others (specify)	Community health centre (CHC)	Primary health centre (PHC)	Primary health sub centre (PHS)	Maternity and child welfare centre (MCW)	T.B. clinic (TBC)	Hospital-allopathic (HA)			Hospital-alternative medicine (HO)	Dispensary (D)	Veterinary hospital (VH)	Mobile health clinic (MHC)	Family welfare centre (FWC)
15	16	17	18	19	20	21	22	23	24	25	26	27	28	29	30	31	2	1

Location CodeNo:-343

Location CodeNo:-0263

								1										Khagramuri	193
									b									Akulshe	194
																		Chandrahati	195
								1	a									Dulalpur	196
									b									Ramnagar	197
									b									Mukundapur	198
																		Ramdebpur	199
																		Khanpur	200
																		Jhikurbere	201
																		Hatbaria	202
									b									Bhetki	203
									b									Raypur	204
a	b	c					a	1										Angarbaria	205
	c	c																Gazipur	206
							b	a										Chandpur	207
c		b					b	b	b		b					b		Chhota Gagangohalia	208
c		b					c	a	b		b							Kadambatala	209
c	c	b		c		a	a	a	c	a	a	c	a	c		a		Mamudpur	210
c	b		c	c														Jayrampur	211
c	c	b	b	c			c				b	b						Sukdebpur	212
c	c	b	b	c														Chak Srikrishnapur	213
c	c	b	c	c	a	b	a	a	b	b	a	c	a	b	c	a		Kasibati	214
c	c	a		c	a	a	1		5	a	2	c	5	a		2		Maukhali	215
																		Sajua	216
			1														a	Makhalia	217
																		Chak Sukdeb	218
							a											Bakrahat	219
								a										Kirtankhola	220
								1	1		a							Khasjhika	221
								1	1							1		Joychandipur	222
							b	a	1									Deulberia	223
									1									Bhabanipur	224
									1							1		Ramchandra Nagar	225
		a					b	a	1							a		Dharmapur	226
													2					Kishorpur	227
								a										Dadpur	228
		c						1	c									Egaragram	229
c		c																Nalbhag	230
																		Abhirampur	231
																		Ramchandrapur	232
																		Ghora Hatamukandapur	233

Serial Number	Name of Village	Number of Non-Government Medical Amenities available.							Availability of drinking water - Yes / No							
		Charitable non Govt. hospital/Nursing home.	Medical practitioner with MBBS Degree	Medical practitioner with other degree	Medical practitioner with no degree	Traditional practitioner and faith healer	Medicine Shop	Others	Tap water (Treated/Untreated)	Well water (Covered / Uncovered well)	Hand Pump	Tube wells / Bore well	Spring	River / Canal	Tank / Pond / Lake	Others
1	2	32	33	34	35	36	37	38	39	40	41	42	43	44	45	46

193	Khagramuri	0	0	0	0	0	0	0	Yes	No	No	No	No	Yes	Yes	No
194	Akulshe	0	0	0	0	0	0	0	Yes	No	No	No	No	Yes	Yes	No
195	Chandrahati	0	0	0	1	0	0	0	Yes	No	No	No	No	Yes	Yes	No
196	Dulalpur	0	0	0	0	0	1	0	Yes	No	Yes	No	No	Yes	Yes	No
197	Ramnagar	0	0	0	0	0	0	0	Yes	No	Yes	No	No	Yes	Yes	No
198	Mukundapur	0	0	0	0	0	0	0	Yes	No	No	No	No	Yes	Yes	No
199	Ramdebpur	0	0	0	0	0	0	0	Yes	No	No	No	No	Yes	Yes	No
200	Khanpur															
201	Jhikurbere	0	0	0	0	0	0	0	Yes	No	No	No	No	No	No	No
202	Hatbaria	0	0	0	0	0	0	0	Yes	Yes	Yes	No	No	No	Yes	Yes
203	Bhetki	0	0	0	1	0	0	0	Yes	No	No	No	No	No	Yes	No
204	Raypur	0	0	0	0	0	0	0	Yes	No	No	No	No	No	Yes	No
205	Angarbaria	0	0	0	0	0	0	0	Yes	Yes	Yes	No	No	No	Yes	No
206	Gazipur	0	0	0	0	0	0	0	Yes	Yes	Yes	No	No	No	No	No
207	Chandpur	0	0	0	0	0	0	0	No	No	No	No	No	No	No	No
208	Chhota Gagangohalia	0	0	0	0	0	0	0	Yes	No	Yes	No	No	No	No	No
209	Kadambatala	0	0	0	0	0	0	0	Yes	No	Yes	No	No	No	No	No
210	Mamudpur	0	0	0	1	0	1	0	Yes	No	No	No	No	No	Yes	No
211	Jayrampur	0	0	0	0	0	0	0	Yes	No	No	No	No	Yes	Yes	No
212	Sukdebpur	0	0	1	0	0	0	0	Yes	No	No	No	No	Yes	Yes	No
213	Chak Srikrishnapur	0	0	0	0	0	0	0	Yes	No	No	No	No	Yes	Yes	Yes
214	Kasibati	0	0	0	1	0	0	1	Yes	No	No	No	No	No	Yes	No
215	Maukhali	1	0	0	1	0	2	1	Yes	No	No	No	No	No	Yes	No
216	Sajua	0	0	0	0	0	0	0	Yes	Yes	Yes	No	No	No	Yes	No
217	Makhalia	0	0	0	0	0	0	0	Yes	Yes	Yes	No	No	No	No	Yes
218	Chak Sukdeb	0	0	0	0	0	0	0	Yes	Yes	Yes	No	No	Yes	Yes	No
219	Bakrahat	0	0	0	0	0	0	0	Yes	Yes	Yes	No	No	No	Yes	No
220	Kirtankhola	0	0	0	0	0	0	0	Yes	Yes	Yes	No	No	No	Yes	No
221	Khasjhika	0	4	1	2	1	4	1	Yes	No	No	No	No	Yes	No	No
222	Joychandipur	0	2	1	2	0	3	0	Yes	No	No	No	No	Yes	No	No
223	Deulberia	0	0	0	0	0	0	0	Yes	No	No	No	No	Yes	No	No
224	Bhabanipur	0	0	0	0	0	0	0	Yes	No	No	No	No	No	No	No
225	Ramchandra Nagar	0	0	0	2	0	0	0	Yes	No	No	No	No	No	No	No
226	Dharmapur	0	0	0	1	0	0	0	Yes	No	No	No	No	Yes	No	No
227	Kishorpur	0	0	0	2	0	0	0	No	No	No	No	No	No	Yes	No
228	Dadpur	0	0	0	4	0	0	0	No	No	No	No	No	No	Yes	No
229	Egaragram	0	0	0	2	0	0	0	No	No	No	No	No	No	Yes	No
230	Nalbhag	0	0	0	0	0	0	0	No	No	No	No	No	No	Yes	No
231	Abhirampur	0	0	0	3	0	0	0	No	No	No	No	No	Yes	Yes	No
232	Ramchandrapur	0	0	0	2	0	0	0	No	No	No	No	No	Yes	Yes	No
233	Ghora Hatamukandapur	0	0	0	1	1	0	0	No	No	No	No	No	Yes	Yes	No

Availability of toilet & others Yes / No				Communication and transport facilities (If amenities available code -Yes is given except for Village Pin Code ,If not available within the village , the distance range code viz; a for < 5 Kms, b for 5-10 Kms and c for 10+ kms of nearest place where facility is available is given).								
Community toilet including bath.	Community toilet excluding bath.	Rural sanitary mart or sanitary hardware outlet available near the village.	Community bio- gas or recycle of waste for productive use.	Post office(PO)	Sub post office (SPO)	Post & Telegraph office (P&TO)	Village Pin Code	Telephones (Land lines)	Public call office (PCO)	Mobile phone coverage	Name of Village	Serial Number
47	48	49	50	51	52	53	54	55	56	57	2	1

No	No	No	No	Yes	b	b	700140	Yes	Yes	Yes	Khagramuri	193
No	No	Yes	No	a	a	b	743609	Yes	b	Yes	Akulshe	194
No	No	No	No	a	b	b	743503	Yes	Yes	Yes	Chandrahati	195
No	No	No	No	a	b	b	700104	Yes	Yes	Yes	Dulalpur	196
No	No	No	No	a	b	b	743503	Yes	Yes	Yes	Ramnagar	197
No	No	No	No	b	b	b	743503	Yes	Yes	Yes	Mukundapur	198
No	No	No	No	a	b	b	743503	Yes	Yes	Yes	Ramdebpur	199
											Khanpur	200
No	No	No	No	Yes		Yes	743503	Yes	Yes	Yes	Jhikurbere	201
Yes	No	No	Yes	a		a	743377	Yes	Yes	Yes	Hatbaria	202
No	No	No	No	b	b	b	700104	Yes	Yes	Yes	Bhetki	203
No	No	No	No	a	a	b	743336	Yes	Yes	Yes	Raypur	204
No	No	No	No	b	a	b	743503	Yes	Yes	Yes	Angarbaria	205
No	No	No	No	b	a	b	743503	Yes	Yes	Yes	Gazipur	206
No	No	No	No	Yes	b	b	743503	Yes	Yes	Yes	Chandpur	207
No	No	No	No	Yes	c	b	743503	Yes	b	Yes	Chhota Gagangohalia	208
No	No	No	No	Yes	c	c	743503	Yes	b	Yes	Kadambatala	209
No	No	No	No	a	b	c	743610	Yes	Yes	Yes	Mamudpur	210
No	No	No	No	a	a	b	743398	Yes	Yes	Yes	Jayrampur	211
No	No	No	No	a	a	b	743503	Yes	Yes	Yes	Sukdebpur	212
No	No	No	No	a	a	b	743503	Yes	Yes	Yes	Chak Srikrishnapur	213
No	No	No	No	a	b	c	743503	Yes	Yes	Yes	Kasibati	214
No	No	No	No	a	b	c	743610	Yes	Yes	Yes	Maukhali	215
No	No	No	Yes	Yes	Yes	Yes	743503	Yes	Yes	Yes	Sajua	216
Yes	Yes	Yes	No	a	a	c	743503	Yes	b	Yes	Makhalia	217
Yes	Yes	Yes	No	a	a	c	743503	Yes	b	Yes	Chak Sukdeb	218
No	No	No	Yes	Yes	Yes	Yes	743377	Yes	Yes	Yes	Bakrahat	219
No	No	No	Yes	a		c	743377	Yes	Yes	Yes	Kirtankhola	220
No	No	No	No	Yes		c	743377	Yes	Yes	Yes	Khasjhika	221
No	No	No	No			c	743377	Yes	Yes	Yes	Joychandipur	222
No	No	No	No	a	a	c	743503	Yes	Yes	Yes	Deulberia	223
No	No	No	No	a	a	b	743399	Yes	b	Yes	Bhabanipur	224
No	No	No	No		Yes	c	743503	Yes	Yes	Yes	Ramchandra Nagar	225
No	No	No	No	a	a	b	743503	Yes	Yes	Yes	Dharmapur	226
No	No	No	No	a		c	743503	Yes	Yes	a	Kishorpur	227
No	No	No	No	a		b	743377	Yes	b	Yes	Dadpur	228
No	No	No	No	b		c	743398	Yes	b	Yes	Egaragram	229
No	No	No	No			c	743503	Yes	Yes	Yes	Nalbhag	230
No	No	No	No	a		c	700138	Yes	b	Yes	Abhirampur	231
No	No	No	No			b	700138	Yes	b	Yes	Ramchandrapur	232
No	No	No	No	c	Yes	c	743503	a	b	a	Ghora Hatamukandapur	233

Communication and transport facilities (If amenities available code -Yes is given except for Village Pin Code ,If not available within the village , the distance range code viz; a for < 5 Kms, b for 5-10 Kms and c for 10+ kms of nearest place where facility is available is given).												Village connected to highway (If amenities available code viz; a for < 5 Kms, b for 5-10 Kms and c for 10+ kms of nearest place where facility is available is given).				
Serial Number	Name of Village	Internet cafes/ Common service centre (CSC)	Private courier facility	Bus service (Public & Private)	Railway stations	Auto/Modified Autos	Taxis and Vans	Tractors	Cycle-pulled rickshaws(Manual & Machine driven)	Carts driven by animals	Sea /River ferry service	Connected to national highway(NH)	Connected to state highway(SH)	Connected to major district road (MDR)	Connected to others district road	Pucca roads
1	2	58	59	60	61	62	63	64	65	66	67	68	69	70	71	72

193	Khagramuri	b	b	b	c	Yes	Yes	b	Yes	c	c	c	c	b	Yes	Yes
194	Akulshe	b	b	b	c	Yes	Yes	b	Yes	c	c	c	c	b	Yes	Yes
195	Chandrahati	b	b	b	c	Yes	Yes	Yes	Yes	c	c	c	c	b	Yes	Yes
196	Dulalpur	b	b	b	c	Yes	Yes	b	Yes	c	c	b	b	b	Yes	Yes
197	Ramnagar	b	b	b	c	Yes	Yes	b	Yes	c	c	b	b	b	Yes	Yes
198	Mukundapur	b	b	b	c	Yes	Yes	b	Yes	c	c	c	c	b	Yes	Yes
199	Ramdebpur	b	b	b	c	Yes	Yes	b	Yes	c	c	b	b	a	Yes	Yes
200	Khanpur															
201	Jhikurbere	Yes	Yes	Yes	Yes	Yes	Yes	Yes	Yes	Yes	Yes				Yes	Yes
202	Hatbaria	Yes	Yes	Yes	Yes	Yes	Yes	Yes	Yes	c	c	c	c	c		Yes
203	Bhetki	b	b	b	c	Yes	Yes	b	Yes	c	c	b	b	a	a	a
204	Raypur	b	b	a	c	Yes	Yes	b	Yes	c	c	b	b	a	b	a
205	Angarbaria	a	Yes	Yes	b	Yes	Yes	b	Yes	c	c	b	b	b		Yes
206	Gazipur	Yes	Yes	Yes	c	Yes	Yes	Yes	Yes	c	c	b	b	Yes	Yes	Yes
207	Chandpur	b	b	a	c	a	Yes	b	Yes	c	c	c	a	a		a
208	Chhota Gagangohalia	b	b	a	c	a	b	b	Yes	c	c	c	b	b		b
209	Kadambatala	b	b	a	c	a	Yes	b	Yes	c	c	c	b	a		a
210	Mamudpur	a	a	a	c	Yes	Yes	c	Yes	c	c	a		Yes		Yes
211	Jayrampur	Yes	a	Yes	c	Yes	a	c	Yes	c	c		a	a		Yes
212	Sukdebpur	Yes	a	Yes	c	Yes	a	c	Yes	c	c		a	a		Yes
213	Chak Srikrishnapur	Yes	a	Yes	c	Yes	a	a	Yes	c	c			a		Yes
214	Kasibati	a	b	a	c	a	Yes	c	Yes	c	c	b	a		a	a
215	Maukhali	a	a	a	c	Yes	Yes	c	Yes	c	c	a	a	Yes		Yes
216	Sajua	Yes	Yes	Yes	Yes	Yes	Yes	Yes	Yes	Yes	Yes			Yes	Yes	Yes
217	Makhalia	a	a	a	c	Yes	Yes	c	Yes	c	c	c	c	c	a	Yes
218	Chak Sukdeb	a	a	Yes	c	Yes	Yes	c	Yes	c	c	c	c	Yes		Yes
219	Bakrahat	Yes	Yes	Yes	c	Yes	Yes	Yes	Yes	Yes	c	c	c	Yes		Yes
220	Kirtankhola	Yes	b	Yes	c	Yes	Yes	Yes	Yes	Yes	c	c	c	Yes		Yes
221	Khasjhika	Yes	Yes	a	c	Yes	Yes	c	Yes	c	c	b			Yes	Yes
222	Joychandipur	b	Yes	a	c	Yes	Yes	c	Yes	c	c				Yes	a
223	Deulberia	b	Yes	a	c	Yes	Yes	c	Yes	c	c	b	b		Yes	Yes
224	Bhabanipur	b	Yes	a	c	Yes	Yes	c	Yes	c	c				Yes	a
225	Ramchandra Nagar	a	Yes	a	c	Yes	Yes	c	Yes	c	c	b	a		Yes	Yes
226	Dharmapur	a	Yes	a	c	Yes	Yes	c	Yes	c	c	b	b		Yes	Yes
227	Kishorpur	a	c	b	c	b	a	c	Yes	c	c	c			Yes	a
228	Dadpur	b	c	b	c	Yes	a	c	Yes	c	c				Yes	a
229	Egaragram	b	c	b	c	b	a	c	Yes	c	c	c				a
230	Nalbhag	b	b	a	c	b	b	c	Yes	c	c					b
231	Abhirampur	b	b	a	c	b	a	c	Yes	c	c	c			Yes	b
232	Ramchandrapur	b	b	b	a	b	b	c	Yes	c	c				Yes	a
233	Ghora Hatamukandapur	a	c	b	a	Yes	Yes	c	Yes	c	c					a

ys,village roads, banks & credit societies
 :-Yes is given, If not available within the
 code viz; a for < 5 Kms, b for 5-10 Kms
 place where facility is available is given).

Availability of miscellaneous facilities (If amenities available code -Yes is given, If not
 available within the village , the distance range code viz; a for < 5 Kms, b for 5-10 Kms
 and c for 10+ kms of nearest place where facility is available is given).

Kutchcha roads	Water bounded macadam(WBM) roads	Navigable waterway (river/canal)(NW)	Footpaths (FP)	Commercial & Co-operative Banks	ATM	Agricultural Credit Societies	Self-Help Group (SHG)	Public distribution system (PDS) shop	Mandis / Regular market	Weekly Haat	Agricultural marketing society	Integrated Child Development Scheme (Nutritional Centres)	Anganwadi Centre (Nutritional Centres)	Others (Nutritional Centres)	Name of Village	Serial Number
73	74	75	76	77	78	79	80	81	82	83	84	85	86	87	2	1

Yes	b	c	b	b	b	c	Yes	Yes	Yes	Yes	Yes	Yes	Yes	Yes	Khagramuri	193
Yes	b	c	b	b	b	c	Yes	Yes	Yes	Yes	Yes	Yes	Yes	Yes	Akulshe	194
Yes	b	c	b	b	b	c	Yes	Yes	Yes	Yes	Yes	Yes	Yes	Yes	Chandrahathi	195
Yes	b	c	b	b	b	b	Yes	Yes	Yes	Yes	Yes	Yes	Yes	Yes	Dulalpur	196
Yes	b	c	b	b	b	b	Yes	Yes	Yes	Yes	Yes	Yes	Yes	Yes	Ramnagar	197
Yes	b	c	b	b	b	b	Yes	Yes	c	Yes	Yes	Yes	Yes	Yes	Mukundapur	198
Yes	a	c	a	a	a	b	Yes	Yes	c	Yes	Yes	Yes	Yes	Yes	Ramdebpur	199
															Khanpur	200
Yes	Yes	Yes	Yes	Yes	Yes	Yes	Yes	a	c	Yes	Yes	Yes	Yes	Yes	Jhikurbere	201
Yes	Yes	a	Yes	a	a	b	Yes	Yes	Yes	Yes	Yes	Yes	Yes	Yes	Hatbaria	202
Yes	a	c	b	b	b	b	Yes	Yes	c	Yes	Yes	Yes	Yes	Yes	Bhetki	203
Yes	a	c	b	b	b	b	Yes	Yes	c	Yes	Yes	Yes	Yes	Yes	Raypur	204
Yes	b			a	b	c	Yes	Yes	c	Yes	Yes	Yes	Yes	Yes	Angarbaria	205
a	Yes			a	b	c	Yes	Yes	Yes	Yes	Yes	Yes	Yes	Yes	Gazipur	206
a	Yes	Yes	Yes	b	b	c	Yes	a	c	a	Yes	Yes	Yes	Yes	Chandpur	207
Yes	b			b	a	b	Yes	a	c	Yes	Yes	Yes	Yes	Yes	Chhota Gagangohalia	208
a				b	b	c	Yes	Yes	c	Yes	Yes	Yes	Yes	Yes	Kadambatala	209
Yes				Yes	a	c	Yes	Yes	c	Yes	Yes	Yes	Yes	Yes	Mamudpur	210
Yes		a		a	a	c	Yes	Yes	c	Yes	Yes	Yes	Yes	Yes	Jayrampur	211
Yes	Yes	a		b	b	c	Yes	Yes	c	Yes	Yes	Yes	Yes	Yes	Sukdebpur	212
Yes		a		b	b	c	Yes	Yes	c	Yes	Yes	Yes	Yes	Yes	Chak Srikrishnapur	213
Yes	Yes			a	b	c	Yes	Yes	c	Yes	Yes	a	Yes	Yes	Kasibati	214
Yes				Yes	Yes	Yes	Yes	Yes	c	Yes	Yes	Yes	Yes	Yes	Maukhali	215
Yes	Yes	Yes	Yes	a	a	b	Yes	Yes	Yes	Yes	Yes	Yes	Yes	Yes	Sajua	216
Yes	Yes	a	Yes	a	a	b	Yes	Yes	Yes	Yes	a	Yes	Yes	Yes	Makhalia	217
Yes		a	Yes	a	a	c	Yes	Yes	c	Yes	Yes	Yes	Yes	Yes	Chak Sukdeb	218
Yes		a	Yes	Yes	Yes	c	Yes	Yes	Yes	Yes	Yes	Yes	Yes	Yes	Bakrahat	219
Yes		a	Yes	a	a	c	Yes	Yes	Yes	Yes	Yes	Yes	Yes	Yes	Kirtankhola	220
a			Yes	Yes	Yes	c	Yes	Yes	c	Yes	Yes	Yes	Yes	Yes	Khasjhika	221
Yes						c	Yes	Yes	c	Yes	Yes	Yes	Yes	Yes	Joychandipur	222
Yes				a	a	c	Yes	Yes	c	Yes	Yes	b	Yes	Yes	Deulberia	223
Yes				a	a	c	Yes	Yes	c	Yes	Yes	Yes	Yes	Yes	Bhabanipur	224
a				a	a	c	Yes	Yes	c	a	Yes	Yes	Yes	Yes	Ramchandra Nagar	225
Yes				a	a	c	Yes	Yes	c	a	Yes	Yes	Yes	Yes	Dharmapur	226
Yes						c	Yes	Yes	c	Yes	Yes	Yes	Yes	Yes	Kishorpur	227
Yes				a	b	c	Yes	Yes	c	Yes	Yes	Yes	Yes	Yes	Dadpur	228
Yes						c	Yes	Yes	c	Yes	Yes	Yes	Yes	Yes	Egaragram	229
Yes						c	Yes	Yes	c	Yes	Yes	Yes	Yes	Yes	Nalbhag	230
Yes				a	b	c	Yes	Yes	c	Yes	Yes	Yes	Yes	Yes	Abhirampur	231
Yes				a	c	c	Yes	Yes	c	Yes	Yes	Yes	Yes	Yes	Ramchandrapur	232
Yes	Yes	Yes			b	c	Yes	Yes	c	Yes	Yes	Yes	Yes	Yes	Ghora Hatamukandapur	233

Availability of miscellaneous facilities (If amenities available code -Yes is given, If not available within the village , the distance range code viz; a for < 5 Kms, b for 5-10 Kms and c for 10+ kms of nearest place where facility is available is given).												Availability of electricity (Yes/No)			
Serial Number	Name of Village	ASHA (Accredited Social Health Activist)	Community centre with/without TV	Sports Field,	Sports Club / Recreation Centre	Cinema / Video Hall	Public Library	Public Reading Room	Newspaper Supply	Assembly Polling station	Birth & Death Registration Office	Power Supply for Domestic Use (ED)	Power Supply for Agricultural Use (EAG)	Power Supply for Commercial Use (EC)	Power Supply for All Uses (EA)
1	2	88	89	90	91	92	93	94	95	96	97	98	99	100	101

193	Khagramuri	Yes	Yes	Yes	Yes	Yes	Yes	Yes	Yes	Yes	Yes	Yes	No	No	No
194	Akulshe	Yes	Yes	Yes	Yes	Yes	Yes	Yes	Yes	Yes	Yes	Yes	No	No	No
195	Chandrahati	Yes	Yes	Yes	Yes	Yes	Yes	Yes	Yes	Yes	Yes	Yes	Yes	Yes	Yes
196	Dulalpur	Yes	Yes	Yes	Yes	Yes	Yes	Yes	Yes	Yes	Yes	Yes	Yes	Yes	Yes
197	Ramnagar	Yes	Yes	Yes	Yes	Yes	Yes	Yes	Yes	Yes	Yes	Yes	No	No	No
198	Mukundapur	Yes	Yes	Yes	Yes	Yes	Yes	Yes	Yes	Yes	Yes	Yes	No	No	No
199	Ramdebpur	Yes	Yes	Yes	Yes	Yes	Yes	Yes	Yes	Yes	Yes	Yes	No	No	No
200	Khanpur														
201	Jhikurbere	Yes	Yes	Yes	Yes	Yes	Yes	Yes	Yes	Yes	Yes	Yes	No	No	No
202	Hatbaria	Yes	Yes	Yes	Yes	Yes	a	a	Yes	Yes	Yes	Yes	No	No	No
203	Bhetki	Yes	Yes	Yes	Yes	Yes	Yes	Yes	Yes	Yes	Yes	Yes	No	No	No
204	Raypur	Yes	Yes	Yes	Yes	Yes	Yes	Yes	Yes	Yes	Yes	Yes	No	No	No
205	Angarbaria	Yes	Yes	Yes	Yes	Yes	Yes	Yes	Yes	Yes	Yes	Yes	No	No	No
206	Gazipur	Yes	Yes	b	Yes	b	a	Yes	Yes	Yes	Yes	Yes	No	No	No
207	Chandpur	Yes	Yes	Yes	Yes	b	a	Yes	Yes	Yes	a	Yes	No	No	No
208	Chhota Gagangohalia	Yes	Yes	Yes	Yes	a	b	b	a	Yes	a	Yes	No	No	No
209	Kadambatala	Yes	Yes	Yes	Yes	b	b	b	Yes	Yes	a	Yes	No	No	No
210	Mamudpur	Yes	Yes	Yes	Yes	b	Yes	Yes	Yes	Yes	Yes	Yes	No	Yes	No
211	Jayrampur	Yes	Yes	Yes	Yes	Yes	Yes	Yes	Yes	Yes	Yes	Yes	Yes	Yes	Yes
212	Sukdebpur	Yes	Yes	Yes	Yes	Yes	Yes	Yes	Yes	Yes	Yes	Yes	Yes	Yes	Yes
213	Chak Srikrishnapur	Yes	Yes	Yes	Yes	Yes	Yes	Yes	Yes	Yes	Yes	Yes	Yes	Yes	Yes
214	Kasibati	Yes	Yes	Yes	Yes	Yes	Yes	Yes	Yes	Yes	Yes	Yes	No	Yes	No
215	Maukhali	Yes	Yes	Yes	Yes	Yes	Yes	Yes	Yes	Yes	Yes	Yes	No	Yes	No
216	Sajua	Yes	Yes	Yes	Yes	Yes	Yes	Yes	Yes	Yes	Yes	Yes	No	No	No
217	Makhalia	Yes	Yes	Yes	Yes	Yes	Yes	Yes	Yes	Yes	Yes	Yes	No	No	No
218	Chak Sukdeb	Yes	Yes	Yes	Yes	Yes	Yes	Yes	Yes	Yes	Yes	Yes	No	No	No
219	Bakrahat	Yes	Yes	Yes	Yes	Yes	Yes	Yes	Yes	Yes	Yes	Yes	No	No	No
220	Kirtankhola	Yes	Yes	Yes	Yes	Yes	Yes	Yes	Yes	Yes	Yes	Yes	No	No	No
221	Khasjhika	Yes	Yes	Yes	Yes	Yes	Yes	Yes	Yes	Yes	Yes	Yes	No	No	No
222	Joychandipur	Yes	Yes	Yes	Yes	Yes	Yes	Yes	Yes	Yes	Yes	Yes	No	No	No
223	Deulberia	Yes	Yes	a	Yes	Yes	Yes	Yes	Yes	Yes	a	Yes	No	No	No
224	Bhabanipur	Yes	Yes	Yes	Yes	Yes	Yes	Yes	Yes	Yes	Yes	Yes	No	No	No
225	Ramchandra Nagar	Yes	Yes	Yes	Yes	Yes	Yes	Yes	Yes	c	a	Yes	No	No	No
226	Dharmapur	Yes	Yes	Yes	Yes	Yes	Yes	Yes	Yes	Yes	Yes	Yes	No	No	No
227	Kishorpur	Yes	Yes	Yes	Yes	Yes	Yes	Yes	Yes	Yes	Yes	Yes	No	No	No
228	Dadpur	Yes	Yes	Yes	Yes	Yes	Yes	Yes	Yes	Yes	a	Yes	No	No	No
229	Egaragram	Yes	Yes	Yes	Yes	Yes	Yes	Yes	Yes	Yes	Yes	Yes	No	No	No
230	Nalbhag	Yes	Yes	Yes	Yes	Yes	Yes	Yes	Yes	Yes	Yes	Yes	No	No	No
231	Abhirampur	Yes	Yes	Yes	Yes	Yes	Yes	Yes	Yes	Yes	Yes	Yes	No	No	No
232	Ramchandrapur	Yes	Yes	Yes	Yes	Yes	Yes	Yes	Yes	Yes	Yes	Yes	No	No	No
233	Ghora Hatamukandapur	Yes	Yes	Yes	Yes	Yes	Yes	Yes	Yes	Yes	Yes	Yes	No	No	No

Nearest Town		Land Use							
		Area under different types of land use (in hectares rounded up to one decimal place)							
Name	Distance range code i.e. a for < 5 Kms, b for 5-10 Kms and c for 10+ kms .	Forests	Area under Non-agricultural Uses	Barren and Un-cultivable land	Permanent Pastures and Other Grazing Lands	Land Under Miscellaneous Tree Crops etc.	Culturable Waste Land	Name of Village	Serial Number
102	103	104	105	106	107	108	109	2	1

BEHALA	c	0	106.5	0	0	0	124.2	Khagramuri	193
BEHALA	c	0	56.9	0	0	0	15	Akulshe	194
BEHALA	c	0	25.2	0	0	0	0.5	Chandrahathi	195
BEHALA	c	0	23.6	0	0	0	0.8	Dulalpur	196
BEHALA	c	0	24.2	0	0	0	0.4	Ramnagar	197
BEHALA	c	0	22.2	0	0	0	0.4	Mukundapur	198
BEHALA	c	0	68	0	0	0	0	Ramdebpur	199
		0	0	0	0	0	3	Khanpur	200
CULCUTTA	c	0	32.3	0	0	0	0	Jhikurbere	201
CALCUTTA	c	0	18.7	0	0	0	0	Hatbaria	202
BEHALA	c	0	26.5	0	0	0	0.5	Bhetki	203
BEHALA	c	0	36	0	0	0	0.7	Raypur	204
CALCUTTA	c	0	58.2	0	0	0	0	Angarbaria	205
CALCUTTA	b	0	41.1	0	0	0	0	Gazipur	206
THAKURPUKUR	b	0	18.1	0	0	0	0	Chandpur	207
THAKURPUKUR	b	0	19.6	0	0	0	0	Chhota Gagangohalia	208
THAKURPUKUR	c	0	21.1	0	0	0	0	Kadambatala	209
THAKURPUKUR	c	0	33.9	0	0	0	0	Mamudpur	210
CALCUTTA	c	0	15.2	0	0	0	5.7	Jayrampur	211
CALCUTTA	c	0	30.6	0	0	0	2.4	Sukdebpur	212
CALCUTTA	c	0	14	0	0	0	0	Chak Srikrishnapur	213
THAKURPUKUR	c	0	33.9	0	0	0	0	Kasibati	214
THAKURPUKUR	c	0	33	0	0	0	0	Maukhali	215
CALCUTTA	b	0	33.8	0	0	0	0	Sajua	216
CALCUTTA	c	0	26.7	0	0	0	0	Makhalia	217
CALCUTTA	c	0	28.5	0	0	0	16.7	Chak Sukdeb	218
CALCUTTA	c	0	0.7	0	0	0	0	Bakrahat	219
CALCUTTA	b	0	22.8	0	0	0	0	Kirtankhola	220
CALCUTTA	b	0	0.5	0	0	0	23.7	Khasjhika	221
CALCUTTA	b	0	53.7	0	0	0	0	Joychandipur	222
CALCUTTA	b	0	28.2	0	0	0	0	Deulberia	223
CALCUTTA	b	0	58.8	0	0	0	0	Bhabanipur	224
CALCUTTA	b	0	22.8	0	0	0	54.2	Ramchandra Nagar	225
CALCUTTA	b	0	27.3	0	0	0	8.4	Dharmapur	226
THAKURPUKUR	c	0	37.3	0	0	0	0	Kishorpur	227
THAKURPUKUR	b	0	18.6	0	0	0	0	Dadpur	228
THAKURPUKUR	c	0	30.3	0	0	0	0	Egaragram	229
THAKURPUKUR	c	0	23.1	0	0	0	0	Nalbhag	230
THAKURPUKUR	c	0	40.5	0	0	0	2.4	Abhirampur	231
THAKURPUKUR	c	0	29.3	0	0	0	34.4	Ramchandrapur	232
CALCUTTA	c	0	22.4	0	0	0	25	Ghora Hatamukandapur	233

Land Use											
Area under different types of land use (in hectares rounded up to one decimal place)							Area irrigated by source (in hectare).				
Serial Number	Name of Village	Fallow lands other than current fallows	Current Fallows	Net Area Sown	Total Irrigated Land Area	Total Un-irrigated Land Area	Canals (C)	Wells/Tube-wells(W/TW)	Tanks/Lakes(T/L)	Water Falls(WF)	Others(O)
1	2	110	111	112	113	114	115	116	117	118	119

193	Khagramuri	0	0	186	186	0	170	0	16	0	0
194	Akulshe	0	0	141	98	43	86	0	12	0	0
195	Chandrahati	0	0	38	26	12	24	0	2	0	0
196	Dulalpur	0	0	24	5	19	4	0	1	0	0
197	Ramnagar	0	0	12.5	4	8.5	2	0	2	0	0
198	Mukundapur	0	0	26	7	19	5	0	2	0	0
199	Ramdebpur	0	0	51.4	32	19.4	25	0	7	0	0
200	Khanpur	0	0	60.7	0	60.7	0	0	0	0	0
201	Jhikurbere	0	0	77.3	2.4	74.9	0	0	2.4	0	0
202	Hatbaria	0	0	55.1	20	35.1	12	0	8	0	0
203	Bhetki	0	0	18	2	16	0	0	2	0	0
204	Raypur	0	0	15	3	12	0	0	3	0	0
205	Angarbaria	0	0	93.1	2	91.1	0	0	2	0	0
206	Gazipur	0	0	86.2	1.6	84.6	0	1.6	0	0	0
207	Chandpur	0	0	38	5	33	0	0	5	0	0
208	Chhota Gagangohalia	0	0	46	4	42	0	0	4	0	0
209	Kadambatala	0	0	32	3	29	0	0	3	0	0
210	Mamudpur	0	0	72	14	58	0	0	14	0	0
211	Jayrampur	0	0	16.8	0.8	16	0	0.8	0	0	0
212	Sukdebpur	0	0	43	22	21	10	0	12	0	0
213	Chak Srikrishnapur	0	0	21	12	9	0	0	12	0	0
214	Kasibati	0	0	47	6	41	0	0	6	0	0
215	Maukhali	0	0	52	5	47	0	0	5	0	0
216	Sajua	0	0	75.1	8	67.1	2	0	6	0	0
217	Makhalia	0	0	29.5	3.5	26	0	3.5	0	0	0
218	Chak Sukdeb	0	0	15.1	11	4.1	6	0	5	0	0
219	Bakrahat	0	0	68	68	0	0	68	0	0	0
220	Kirtankhola	0	0	25	4	21	0	0	4	0	0
221	Khasjhika	0	0	49.8	3.2	46.6	0	1.2	2	0	0
222	Joychandipur	0	0	90.2	1.6	88.6	0.2	1.4	0	0	0
223	Deulberia	0	0	94.7	2.4	92.3	0	2.4	0	0	0
224	Bhabanipur	0	0	11.1	3.2	7.8	0	3.2	0	0	0
225	Ramchandra Nagar	0	0	46.5	4	42.5	0	4	0	0	0
226	Dharmapur	0	0	8.4	3.2	5.2	0	3.2	0	0	0
227	Kishorpur	0	0	96	42	54	35	0	7	0	0
228	Dadpur	0	0	38	22	16	18	0	4	0	0
229	Egaragram	0	0	98	55	43	50	0	5	0	0
230	Nalbhag	0	0	68	33	35	30	0	3	0	0
231	Abhirampur	0	0	88	42	46	40	0	2	0	0
232	Ramchandrapur	0	0	9	9	0	0	7	2	0	0
233	Ghora Hatamukandapur	0	0	32	20	12	0	20	0	0	0

Name of three most important commodities manufactured			Name of Village	Serial Number
First	Second	Third		
120	121	122	2	1

	Khagramuri	193
	Akulshe	194
	Chandrahati	195
	Dulalpur	196
	Ramnagar	197
	Mukundapur	198
	Ramdebpur	199
	Khanpur	200
	Jhikurbere	201
	Hatbaria	202
	Bhetki	203
	Raypur	204
	Angarbaria	205
	Gazipur	206
	Chandpur	207
	Chhota Gagangohalia	208
	Kadambatala	209
	Mamudpur	210
	Jayrampur	211
	Sukdebpur	212
	Chak Srikrishnapur	213
	Kasibati	214
	Maukhali	215
	Sajua	216
	Makhalia	217
	Chak Sukdeb	218
	Bakrahat	219
	Kirtankhola	220
Almira	Khasjhika	221
Brush	Joychandipur	222
	Deulberia	223
Brush	Bhabanipur	224
	Ramchandra Nagar	225
	Dharmapur	226
	Kishorpur	227
	Dadpur	228
	Egaragram	229
	Nalbhag	230
	Abhirampur	231
	Ramchandrapur	232
	Ghora Hatamukandapur	233

Census of India 2011
Amenities and Land use

Serial Number	Name of Village	Location code no.	Total area of the village (in hectares rounded up to one decimal place)	Total population (2011 census)	Number of households (2011 census)	Number of educational amenities availab village , the distance range code viz; a for for 10+ kms of nearest place where fa							
						Pre-Primary school (PP)	Primary school (P)	Middle school (M)	Secondary School (S)	Senior Secondary school (SS)	Degree college of arts science & commerce (ASC)	Engineering college(EC)	Medical college (MC)
1	2	3	4	5	6	7	8	9	10	11	12	13	14
234	Golbari Kalicharanpur	333520	167.4	3852	810	1	1						
235	Deuli Sultanpur	333521	158.8	2233	483	1	1						
236	Gobindapur	333522	175.7	5588	1267	3	3	2	2	1			
237	Sultanganja	333523	138.8	4486	1000	1	1		a		c		
238	Krishnapur	333524	86.1	1700	410	2	2	1	1	1	b		
239	Borahanpur	333525	319.4	7218	1638	5	4		a	a	c	b	b
240	Srikrishnapur	333526	122.4	1980	488	2	2		a			b	c
241	Gangarampur	333527	191.6	4016	884	6	5						
242	Udayrampur	333528	120.7	3847	931	5	5	1	2	3	b	a	
243	Enayetnagar	333529	92.2	4617	969	2	2	1	1	1	b	a	
244	Mirpur	333530	131.5	4676	929	2	1	1	1	a	b	a	
245	Chandi	333531	47.3	13332	2827	6	6						
Block T O T A L :			5528.4	138979	31798	100	96	20	19	12	1	1	1

- Village Directory

(As in 2009)

le. (If not available within the < 5 Kms, b for 5-10 Kms and c cility is available is given).						Number of Medical Amenities available. (If not available within the village , the distance range code viz; a for < 5 Kms, b for 5-10 Kms and c for 10+ kms of nearest place where facility is available is given).						Name of Village	Serial Number						
Management institute (MI)	Polytechnic (Pt)	Vocational training school /ITI	Non-formal training centre (NFTC)	Special school for disabled (SSD)	Others (specify)	Community health centre (CHC)	Primary health centre (PHC)	Primary health sub centre (PHS)	Maternity and child welfare centre (MCW)	T.B. clinic (TBC)	Hospital-allopathic (HA)			Hospital-alternative medicine (HO)	Dispensary (D)	Veterinary hospital (VH)	Mobile health clinic (MHC)	Family welfare centre (FWC)	
15	16	17	18	19	20	21	22	23	24	25	26	27	28	29	30	31	2	1	
								2		c								Golbari Kalicharanpur	234
								c										Deuli Sultanpur	235
																		Gobindapur	236
c		c					c	1	b		b							Sultanganja	237
c		c						a			b							Krishnapur	238
c	c	b	c	c			b	1	a	1	a	c	a	c	1	c		Borahanpur	239
b	c	b	b	c														Srikrishnapur	240
																		Gangarampur	241
b	c		b															Udayrampur	242
b	c		b					1	c	c	c		2	c	c	c		Enayetnagar	243
b	c	a	b			c	a	a	c	a	a	c		c	c	c		Mirpur	244
					4		1	2	a	b	a		a	a		b		Chandi	245
0	0	1	0	0	4	0	2	13	11	1	2	0	9	0	1	4	: Block T O T A L		

Serial Number	Name of Village	Number of Non-Government Medical Amenities available.							Availability of drinking water - Yes / No							
		Charitable non Govt. hospital/Nursing home.	Medical practitioner with MBBS Degree	Medical practitioner with other degree	Medical practitioner with no degree	Traditional practitioner and faith healer	Medicine Shop	Others	Tap water (Treated/Untreated)	Well water (Covered / Uncovered well)	Hand Pump	Tube wells / Bore well	Spring	River / Canal	Tank / Pond / Lake	Others
1	2	32	33	34	35	36	37	38	39	40	41	42	43	44	45	46
234	Golbari Kalicharanpur	0	0	0	0	0	0	0	No	No	No	No	No	No	Yes	No
235	Deuli Sultanpur	0	0	1	1	0	0	0	No	No	No	No	No	Yes	Yes	No
236	Gobindapur	0	0	1	1	1	0	0	No	No	No	No	No	Yes	Yes	No
237	Sultanganja	0	0	0	2	0	1	0	No	No	No	No	No	Yes	Yes	No
238	Krishnapur	0	0	0	4	0	4	0	No	No	No	No	No	No	Yes	No
239	Borahanpur	0	0	0	8	0	0	0	Yes	No	No	No	No	No	Yes	No
240	Srikrishnapur	0	0	1	0	0	0	0	Yes	No	No	No	No	Yes	Yes	No
241	Gangarampur	0	1	0	1	0	1	0	Yes	No	No	No	No	Yes	Yes	No
242	Udayrampur	0	1	1	4	0	1	0	Yes	No	No	No	No	No	Yes	No
243	Enayetnagar	0	1	1	2	0	1	0	Yes	No	No	No	No	No	Yes	No
244	Mirpur	1	0	1	2	0	5	0	Yes	No	No	No	No	No	Yes	No
245	Chandi	0	0	2	0	0	0	0	Yes	Yes	No	No	No	No	Yes	No
Block T O T A L :		2	9	11	51	3	24	3	39	9	12	0	0	23	40	3

Availability of toilet & others Yes / No				Communication and transport facilities (If amenities available code -Yes is given except for Village Pin Code .If not available within the village , the distance range code viz; a for < 5 Kms, b for 5-10 Kms and c for 10+ kms of nearest place where facility is available is given).								
Community toilet including bath.	Community toilet excluding bath.	Rural sanitary mart or sanitary hardware outlet available near the village.	Community bio- gas or recycle of waste for productive use.	Post office(PO)	Sub post office (SPO)	Post & Telegraph office (P&TO)	Village Pin Code	Telephones (Land lines)	Public call office (PCO)	Mobile phone coverage	Name of Village	Serial Number
47	48	49	50	51	52	53	54	55	56	57	2	1
No	No	No	No	c	c		743377	a	b	a	Golbari Kalicharanpur	234
No	No	No	No	c		b	743503	Yes	Yes	Yes	Deuli Sultanpur	235
No	No	No	No		c	c	743503	a	b	a	Gobindapur	236
No	No	No	No	b	a	b	743503	Yes	b	Yes	Sultanganja	237
No	No	No	No	Yes		Yes	743503	Yes	Yes	Yes	Krishnapur	238
No	No	No	No	a	a	b	743503	Yes	Yes	Yes	Borahanpur	239
No	No	No	No	a	Yes	a	743503	Yes	b	Yes	Srikrishnapur	240
No	No	No	No	b	a	b	743503	b	b	a	Gangarampur	241
No	Yes	No	No	a		b	743398	Yes	Yes	Yes	Udayampur	242
No	No	No	No	a	a	a	743503	a	Yes	Yes	Enayetnagar	243
No	Yes	No	No	a		a	743610	Yes	Yes	Yes	Mirpur	244
No	No	Yes	No	b	Yes	b	743503	Yes	Yes	Yes	Chandi	245
3	4	4	4	9	6	4	52	47	36	47	: Block TOTAL	

Communication and transport facilities (If amenities available code -Yes is given except for Village Pin Code ,If not available within the village , the distance range code viz; a for < 5 Kms, b for 5-10 Kms and c for 10+ kms of nearest place where facility is available is given).												Village connected to highway (If amenities available code viz; a for < 5 Kms, b for 5-10 Kms and c for 10+ kms of nearest place where facility is available is given).				
Serial Number	Name of Village	Internet cafes/ Common service centre (CSC)	Private courier facility	Bus service (Public & Private)	Railway stations	Auto/Modified Autos	Taxis and Vans	Tractors	Cycle-pulled rickshaws(Manual & Machine driven)	Carts driven by animals	Sea /River ferry service	Connected to national highway(NH)	Connected to state highway(SH)	Connected to major district road (MDR)	Connected to others district road	Pucca roads
1	2	58	59	60	61	62	63	64	65	66	67	68	69	70	71	72
234	Golbari Kalicharanpur	a	b	a	a	Yes	Yes	c	Yes	c	c	c				a
235	Deuli Sultanpur	Yes	Yes	Yes	Yes	Yes	Yes	Yes	Yes	Yes	Yes	c				Yes
236	Gobindapur	a	c	a	c	Yes	Yes	c	Yes	c	c					a
237	Sultanganja	b	b	b	b	a	a	c	a	c	c	b				a
238	Krishnapur	a	c	b	c	Yes	a	c	Yes	c	c	b				a
239	Borahanpur	a	a	a	c	Yes	Yes	a	Yes	c	c	a	a	a	a	a
240	Srikrishnapur	b	b	b	b	Yes	Yes	b	Yes	c	c	b	a			a
241	Gangarampur	a	a	a	c	Yes	Yes	a	Yes	a	c	c	Yes	Yes	c	b
242	Udayrampur	a	c	Yes	c	Yes	Yes	c	Yes	c	c		Yes	a		a
243	Enayetnagar	a	c	a	c	Yes	Yes	c	Yes	c	c	a	c	a	b	a
244	Mirpur	a	c	Yes	c	Yes	Yes	c	Yes	c	c	a	c	Yes	b	a
245	Chandi	b	b	Yes	c	Yes	Yes	Yes	Yes	c	c				Yes	Yes
Block T O T A L :		11	13	15	4	42	40	9	51	5	3	0	2	9	21	27

ys,village roads, banks & credit societies :-Yes is given, If not available within the code viz; a for < 5 Kms, b for 5-10 Kms place where facility is available is given).													Availability of miscellaneous facilities (If amenities available code -Yes is given, If not available within the village , the distance range code viz; a for < 5 Kms, b for 5-10 Kms and c for 10+ kms of nearest place where facility is available is given).			
Kutchcha roads	Water bounded macadam(WBM) roads	Navigable waterway (river/canal)(NW)	Footpaths (FP)	Commercial & Co-operative Banks	ATM	Agricultural Credit Societies	Self-Help Group (SHG)	Public distribution system (PDS) shop	Mandis / Regular market	Weekly Haat	Agricultural marketing society	Integrated Child Development Scheme (Nutritional Centres)	Anganwadi Centre (Nutritional Centres)	Others (Nutritional Centres)	Name of Village	Serial Number
73	74	75	76	77	78	79	80	81	82	83	84	85	86	87	2	1
a					c	c	Yes	Yes	c	Yes	Yes	Yes	Yes	Yes	Golbari Kalicharanpur	234
Yes	Yes	Yes	Yes			c	Yes	Yes	c	Yes	Yes	Yes	Yes	Yes	Deuli Sultanpur	235
Yes		Yes	Yes			c	Yes	Yes	c	Yes	Yes	Yes	Yes	Yes	Gobindapur	236
Yes				a	b	c	Yes	Yes	c	Yes	Yes	Yes	Yes	Yes	Sultanganja	237
Yes				Yes	b	c	Yes	Yes	Yes	Yes	Yes	Yes	Yes	Yes	Krishnapur	238
Yes		c		a	a	Yes	Yes	Yes	Yes	Yes	Yes	Yes	Yes	Yes	Borahanpur	239
Yes		Yes		a	b	c	Yes	Yes	c	Yes	Yes	Yes	Yes	Yes	Srikrishnapur	240
Yes		b	a	a	b	c	Yes	Yes	c	Yes	Yes	Yes	Yes	Yes	Gangarampur	241
Yes				a	a	c	Yes	c	Yes	Yes	Yes	Yes	Yes	Yes	Udayrampur	242
Yes		Yes		a	a	c	Yes	c	Yes	Yes	c	Yes	Yes	Yes	Enayetnagar	243
Yes		Yes		a	a	c	Yes	c	c	Yes	c	Yes	Yes	Yes	Mirpur	244
Yes		c	b	b	b	c	Yes	Yes	c	Yes	Yes	Yes	Yes	Yes	Chandi	245
46	10	8	12	6	4	3	52	46	15	49	49	50	52	52	: Block T O T A L	

Availability of miscellaneous facilities (If amenities available code -Yes is given, If not available within the village , the distance range code viz; a for < 5 Kms, b for 5-10 Kms and c for 10+ kms of nearest place where facility is available is given).												Availability of electricity (Yes/No)			
Serial Number	Name of Village	ASHA (Accredited Social Health Activist)	Community centre with/without TV	Sports Field,	Sports Club / Recreation Centre	Cinema / Video Hall	Public Library	Public Reading Room	Newspaper Supply	Assembly Polling station	Birth & Death Registration Office	Power Supply for Domestic Use (ED)	Power Supply for Agricultural Use (EAG)	Power Supply for Commercial Use (EC)	Power Supply for All Uses (EA)
1	2	88	89	90	91	92	93	94	95	96	97	98	99	100	101
234	Golbari Kalicharanpur	Yes	Yes	Yes	Yes	Yes	Yes	Yes	Yes	Yes	Yes	Yes	No	No	No
235	Deuli Sultanpur	Yes	Yes	Yes	Yes	Yes	Yes	Yes	Yes	Yes	Yes	Yes	No	No	No
236	Gobindapur	Yes	Yes	Yes	Yes	Yes	Yes	Yes	Yes	Yes	Yes	Yes	No	No	No
237	Sultanganja	Yes	Yes	Yes	Yes	Yes	c	Yes	Yes	Yes	a	Yes	No	No	No
238	Krishnapur	Yes	Yes	Yes	Yes	Yes	b	Yes	Yes	Yes	a	Yes	No	No	No
239	Borahanpur	Yes	Yes	Yes	Yes	Yes	Yes	Yes	Yes	Yes	Yes	Yes	Yes	Yes	Yes
240	Srikrishnapur	Yes	Yes	Yes	Yes	Yes	Yes	Yes	Yes	Yes	Yes	Yes	Yes	Yes	Yes
241	Gangarampur	Yes	Yes	Yes	Yes	Yes	Yes	Yes	Yes	Yes	Yes	Yes	No	No	No
242	Udayrampur	Yes	Yes	Yes	Yes	Yes	Yes	Yes	Yes	Yes	Yes	Yes	No	No	No
243	Enayetnagar	Yes	c	Yes	a	a	a	Yes	Yes	c	Yes	Yes	No	No	No
244	Mirpur	Yes	c	Yes	a	Yes	a	Yes	Yes	c	Yes	Yes	No	Yes	No
245	Chandi	Yes	Yes	Yes	Yes	Yes	Yes	Yes	Yes	Yes	Yes	Yes	No	Yes	No
Block T O T A L :		52	50	50	50	46	43	48	51	49	44	52	7	12	7

Nearest Town		Land Use								
		Area under different types of land use (in hectares rounded up to one decimal place)								
Name	Distance range code i.e. a for < 5 Kms, b for 5-10 Kms and c for 10+ kms .	Forests	Area under Non-agricultural Uses	Barren and Un-cultivable land	Permanent Pastures and Other Grazing Lands	Land Under Miscellaneous Tree Crops etc.	Culturable Waste Land	Name of Village	Serial Number	
102	103	104	105	106	107	108	109	2	1	
CALCUTTA	c	0	7.8	0	0	0	51.6	Golbari Kalicharanpur	234	
CALCUTTA	c	0	37.2	0	0	0	16.4	Deuli Sultanpur	235	
CALCUTTA	c	0	35.8	0	0	0	63.8	Gobindapur	236	
THAKURPUKUR	c	0	39.8	0	0	0	0	Sultanganja	237	
THAKURPUKUR	c	0	27.1	0	0	0	0	Krishnapur	238	
CALCUTTA	c	0	133.4	0	0	0	0	Borahanpur	239	
CALCUTTA	c	0	48	0	0	0	2.4	Srikrishnapur	240	
CALCUTTA	c	0	40.9	0	0	0	0	Gangarampur	241	
CALCUTTA	b	0	52.1	0	0	0	9.4	Udayrampur	242	
CALCUTTA	c	0	8.3	0	0	0	0	Enayetnagar	243	
CALCUTTA	c	0	47.9	0	0	0	0	Mirpur	244	
THAKURPUKUR	c	0	16	0	0	0	0	Chandi	245	
0	0	0	1758.4	0	0	0	462	: Block T O T A L		

Land Use											
Area under different types of land use (in hectares rounded up to one decimal place)							Area irrigated by source (in hectare).				
Serial Number	Name of Village	Fallow lands other than current fallows	Current Fallows	Net Area Sown	Total Irrigated Land Area	Total Un-irrigated Land Area	Canals (C)	Wells/Tube-wells(W/TW)	Tanks/Lakes(T/L)	Water Falls(WF)	Others(O)
1	2	110	111	112	113	114	115	116	117	118	119
234	Golbari Kalicharanpur	0	0	108	90	18	90	0	0	0	0
235	Deuli Sultanpur	0	0	105.2	10	95.2	10	0	0	0	0
236	Gobindapur	0	0	76	70	6	70	0	0	0	0
237	Sultanganja	0	0	99	39	60	35	0	4	0	0
238	Krishnapur	0	0	59	26	33	22	0	4	0	0
239	Borahanpur	0	0	186	120	66	70	0	50	0	0
240	Srikrishnapur	0	0	72	54	18	30	0	24	0	0
241	Gangarampur	0	0	150.7	4.9	145.8	4.9	0	0	0	0
242	Udayrampur	0	0	59.2	17	42.2	0	7	10	0	0
243	Enayetnagar	0	0	83.9	11	72.9	0	1	10	0	0
244	Mirpur	0	0	83.6	16.5	67.1	0	0.5	16	0	0
245	Chandi	0	0	31.3	31.3	0	0	11	20.3	0	0
Block T O T A L :		0	0	3308.4	1285.6	2022.7	851.1	135.8	298.7	0	0

Name of three most important commodities manufactured			Name of Village	Serial Number
First	Second	Third		
120	121	122	2	1
Yes	Yes	Yes	Golbari Kalicharanpur	234
Yes	Yes	Yes	Deuli Sultanpur	235
			Gobindapur	236
			Sultanganja	237
			Krishnapur	238
			Borahanpur	239
			Srikrishnapur	240
Yes	Yes	Yes	Gangarampur	241
			Udayrampur	242
			Enayetnagar	243
			Mirpur	244
Muri	Joriworks	Biri	Chandi	245
			: Block T O T A L	

Alphabetical List of Villages

Name of the CD Block : Sonarpur

CD Block Code (2011) : 0264

Sl. No.	Name of the Village	PLCN 2001	MDDS PLCN 2011
1	2	3	4
1	Andharia	03896700	333591
2	Arapanch	03893700	333567
3	Atghara	03891600	333547
4	Badehugli	03895700	333581
5	Bamangachhi	03896300	333587
6	Banhugli	03894700	333573
7	Bara Gachhia	03896100	333585
8	Baruli	03896000	333584
9	Benebou	03897600	333599
10	Bhabanipur	03894100	333570
11	Bhagabanpur	03891900	333550
12	Chak Kolarkhal	03891200	333543
13	Chandpur	03893100	333562
14	Deara	03892100	333552
15	Dihi	03893000	333561
16	Dingelpota	03895100	333577
17	Gangajora	03892900	333560
18	Garal	03897000	333594
19	Goalapota	03892400	333555
20	Gobindapur	03895800	333582
21	Gopal Pur	03893600	333566
22	Hasanpur	03893800	333568
23	Hasanpur	03898100	333603
24	Hogalkuria	03894900	333575
25	Jafarpur	03897700	333600
26	Jagadishpur	03893400	333565
27	Jagatipata	03891400	333545
28	Jardaha	03897500	333598
29	Jaynagar	03896600	333590
30	Joyenpur	03894800	333574

Alphabetical List of Villages

Name of the CD Block : Sonarpur

CD Block Code (2011) : 0264

Sl. No.	Name of the Village	PLCN 2001	MDDS PLCN 2011
1	2	3	4
31	Joykrishnapur Chairi	03894500	333572
32	Kantipota	03891800	333549
33	Karimpur	03891300	333544
34	Kghodhati	03892300	333554
35	Kharigoda	03897900	333601
36	Kharki	03892000	333551
37	Kheadaha	03892200	333553
38	Khurigochhi	03893200	333563
39	Kumar Pukuria	03892500	333556
40	Kustia	03898400	333605
41	Langalber	03896500	333589
42	Makrampur	03898300	333604
43	Mali Pukuria	03893300	333564
44	Mathurapur	03894200	333571
45	Metiari	03897100	333595
46	Mukundapur	03891500	333546
47	Muragachha	03897300	333596
48	Nabhasan	03898600	333607
49	Natagachhi	03897400	333597
50	Nayabad	03892800	333559
51	Palghat	03895300	333578
52	Pratapnagar	03896900	333593
53	Radhaballavpur	03896400	333588
54	Raghabpur	03895500	333580
55	Raghunathpur	03895000	333576
56	Rampur	03893900	333569
57	Ranabhutia	03891700	333548
58	Raypur	03898000	333602
59	Samukpota	03896800	333592
60	Sangur	03898500	333606

Alphabetical List of Villages

Name of the CD Block : Sonarpur

CD Block Code (2011) : 0264

Sl. No.	Name of the Village	PLCN 2001	MDDS PLCN 2011
1	2	3	4
61	Sarmastapur	03895400	333579
62	Sri Krishnapur	03896200	333586
63	Srirampur	03895900	333583
64	Tardaha	03892600	333557
65	Tihuria	03892700	333558

Census of India 2011
Amenities and Land use

Serial Number	Name of Village	Location code no.	Total area of the village (in hectares rounded up to one decimal place)	Total population (2011 census)	Number of households (2011 census)	Number of educational amenities available in village , the distance range code viz; a for 0-5 kms, b for 5-10 kms, c for 10+ kms of nearest place where facility is available							
						Pre-Primary school (PP)	Primary school (P)	Middle school (M)	Secondary School (S)	Senior Secondary school (SS)	Degree college of arts science & commerce (ASC)	Engineering college(EC)	Medical college (MC)
1	2	3	4	5	6	7	8	9	10	11	12	13	14

Name of District:-South Twenty Four Parganas

Name of CD Block:-Sonarpur

246	Chak Kolarkhal	333543	35.2	1513	340	1	1	a	a	a	a	a	a
247	Karimpur	333544	52.5	479	104	1	1	a	a	a	a	1	a
248	Jagatipata	333545	61.6	2053	485	2	1	1		b	c	a	c
249	Mukundapur	333546	68.1	2326	554	b	b		c	c	c	c	c
250	Atghara	333547	79.8	4284	1042	1	1			a	c	1	c
251	Ranabhutia	333548	148.8	4196	965	1	1			a	c	1	c
252	Kantipota	333549	119.9	1718	396	1	1	1	a	a	c	c	c
253	Bhagabanpur	333550	568.2	11177	2593	3	3		b	b	b	a	a
254	Kharki	333551	158	1288	295	1	1	1	a	a	b	a	a
255	Deara	333552	264.2	3152	758	3	2	a	a	a			a
256	Kheadaha	333553	246	1930	450	1	1	1	1	1			
257	Kghodhati	333554	307.1	3619	815	2	2	a	a	b	b	b	c
258	Goalapota	333555	47.6	188	43	1	1	1	1	b	b	b	b
259	Kumar Pukuria	333556	105.2	656	162	1	1						
260	Tardaha	333557	794.1	4706	1039	1	1	1	a	a			
261	Tihuria	333558	385.4	3773	920	1	1	1	a	b	c	b	c
262	Nayabad	333559	293.7	3696	829	2	2	1	1	1	b	b	c
263	Gangajora	333560	114	3339	763	2	1						
264	Dihi	333561	290.2	2291	530	2	2	1					
265	Chandpur	333562	95.8	3788	920	4	4	1					
266	Khurigochhi	333563	111.6	6023	1484	2	1						
267	Mali Pukuria	333564	114.3	5858	1487	2	1	a	a	a	a	a	c
268	Jagadishpur	333565	64.9	1660	391								
269	Gopal Pur	333566	130	1063	260	a	a	b	a	a	b	b	c
270	Arapanch	333567	134	2451	577	1	1	1	a	a	b	b	c
271	Hasanpur	333568	94.6	2753	645	3	3	1	a	b	b	b	c
272	Rampur	333569	90.2	1951	451	2	2	a	a	a	b	b	c
273	Bhabanipur	333570	59.4	4007	936	1	1	1	a	a	b	b	c
274	Mathurapur	333571	70.9	4460	1060	1	1		a		a	a	a
275	Joykrishnapur Chairi	333572	238.9	6436	1383	1	1	a	a	a	b	c	
276	Banhugli	333573	383.8	11103	2544	3	3	2	a	1	b	c	
277	Joyenpur	333574	102	1396	332	1	1	1	a	b	b	b	b
278	Hogalkuria	333575	112.3	1993	470	1	1	1	b	b	b	b	c
279	Raghunathpur	333576	270.7	2657	615	2	2	b	b	b	b	b	b
280	Dingelpota	333577	89.4	1614	392	1	1	a	b	b	b	b	c
281	Palghat	333578	103	2360	520	2	2	a	a	a	b		
282	Sarmastapur	333579	108.5	1195	303	1	1	a	a	a	b	a	c
283	Raghabpur	333580	40.3	1140	258	3	2	1	a	a	b	b	c
284	Badehugli	333581	141.2	3797	842	2	1		a	a	b	a	c
285	Gobindapur	333582	76.5	2355	558	1	2		a	a	b	1	
286	Srirampur	333583	57.2	827	195	1	1		a	a	b	1	

- Village Directory

(As in 2009)

le. (If not available within the < 5 Kms, b for 5-10 Kms and c if facility is available is given).						Number of Medical Amenities available. (If not available within the village, the distance range code viz; a for < 5 Kms, b for 5-10 Kms and c for 10+ kms of nearest place where facility is available is given).						Name of Village	Serial Number					
Management institute (MI)	Polytechnic (Pt)	Vocational training school /ITI	Non-formal training centre (NFTC)	Special school for disabled (SSD)	Others (specify)	Community health centre (CHC)	Primary health centre (PHC)	Primary health sub centre (PHS)	Maternity and child welfare centre (MCWC)	T.B. clinic (TBC)	Hospital-allopathic (HA)			Hospital-alternative medicine (HO)	Dispensary (D)	Veterinary hospital (VH)	Mobile health clinic (MHC)	Family welfare centre (FWC)
15	16	17	18	19	20	21	22	23	24	25	26	27	28	29	30	31	2	1

Location CodeNo:-343

Location CodeNo:-0264

a	b	b	b			c	c		c	c	c	b	a	c		b	Chak Kolarkhal	246
a	a	a	a	a		c	c	a	c	c	b	c	b	c	b	c	Karimpur	247
c	c	c	b			b	b	b	c	c	c	c	b	c	c	c	Jagatipata	248
						c	c	b	c	c	c	c				c	Mukundapur	249
b	c	c	c		b	c	c	b	c	b	c	c	c			a	Atghara	250
c		c	c			c	c	1	c	c	c	c				1	Ranabuthia	251
c	c	c	c	c		c	c	a	c	c	c	c	a	c	b	c	Kantipota	252
a	b					c	c	1	b	b	b	c	b	c	c	c	Bhagabanpur	253
a	c	b				c	c	1	c	c	c	b	b		b	b	Kharki	254
b	c	c	c	c													Deara	255
						b	1	1	1	1	b	c	1	c		a	Kheadaha	256
b	c	c	c	c		b	a	a	c		c	c	c	c	c	c	Kghodhati	257
c	c	c	c			b		1	1	1	c	c	1	c	c	1	Goalapota	258
						b	a	a	a	b	b	c	b	c		b	Kumar Pukuria	259
						c	b	b	b	b	c	c	1	c	c	c	Tardaha	260
c	c	c	c	c		b	a	a	a	a	c	c	a	c	b	a	Tihuria	261
c	c	c	c	c		b	a	1	c	b	c	c	c	c	c	c	Nayabad	262
						c	c	b	c	c	c	c	1	c		c	Gangajora	263
						c	c	c	c	c	c	c	a	c		c	Dihi	264
																	Chandpur	265
								1					2				Khurigochhi	266
c	b	b	b	b	4					a	a						Mali Pukuria	267
a						c											Jagadishpur	268
b	c	c	b	b	1			c		b	c						Gopal Pur	269
b	c	c	b	b				c		a	c		1				Arapanch	270
c	c	b		b				1									Hasanpur	271
c	c	c	b		b			b									Rampur	272
c	c	c	b	b	2			a	a		a	a		a			Bhabanipur	273
a		a			5			1									Mathurapur	274
c	c			b					b	c	b					b	Joykrishnapur Chairi	275
c	c	b		a	1			b	2	2	a	b		1		2	Banhugli	276
c	c	b	c	b		b	b	a	b	b	b	b	b	b	b	b	Joyenpur	277
c	b	c	b	b		b	a	a	b	b	b		b	b	b		Hogalkuria	278
c	c	c	c	c		c	b	a	c	b	c	c	a	c		c	Raghunathpur	279
c	b	a	b	b		b	b	1	b	b	b		a	b	b		Dingelpota	280
c	c	c				c	b	1	c	c	b	b	1	2	2	b	Palghat	281
c	c	c		a		c	b	1	b	b	b	c	a	b		b	Sarmastapur	282
b	c	c		b		c	b	a	b	b	b	c	a	b		b	Raghabpur	283
b	c	c		a		a		1		a	a	c	a	b		a	Badehugli	284
								1									Gobindapur	285
								1			1						Srirampur	286

Serial Number	Name of Village	Number of Non-Government Medical Amenities available.							Availability of drinking water - Yes / No							
		Charitable non Govt. hospital/Nursing home.	Medical practitioner with MBBS Degree	Medical practitioner with other degree	Medical practitioner with no degree	Traditional practitioner and faith healer	Medicine Shop	Others	Tap water (Treated/Untreated)	Well water (Covered / Uncovered well)	Hand Pump	Tube wells / Bore well	Spring	River / Canal	Tank / Pond / Lake	Others
1	2	32	33	34	35	36	37	38	39	40	41	42	43	44	45	46

246	Chak Kolarkhal	0	0	0	0	0	0	0	Yes	No	Yes	No	No	Yes	Yes	No
247	Karimpur	0	0	0	0	0	2	0	Yes	No	Yes	No	No	Yes	Yes	No
248	Jagatipata	0	2	2	2	2	1	0	No	No	Yes	No	No	Yes	Yes	No
249	Mukundapur	0	2	2	2	2	1	0	No	No	No	No	No	No	Yes	No
250	Atghara	0	3	3	1	0	2	0	No	No	No	No	No	No	Yes	No
251	Ranabhutia	1	2	2	0	0	0	0	No	No	No	No	No	No	Yes	No
252	Kantipota	0	0	5	0	0	0	0	Yes	Yes	No	No	No	No	Yes	No
253	Bhagabanpur	0	0	0	0	0	2	0	Yes	No	Yes	No	No	Yes	Yes	No
254	Kharki	0	0	0	0	0	0	0	Yes	No	Yes	No	No	Yes	Yes	No
255	Deara	0	0	0	0	0	0	0	Yes	No	Yes	No	No	Yes	Yes	No
256	Kheadaha	0	0	0	0	0	1	0	Yes	No	No	No	No	No	No	No
257	Kghodhati	0	0	0	0	0	0	0	Yes	No	No	No	No	No	No	No
258	Goalapota	0	0	0	0	0	0	0	Yes	No	No	No	No	No	No	No
259	Kumar Pukuria	0	0	0	0	0	0	0	Yes	No	No	No	No	No	No	No
260	Tardaha	0	0	0	0	0	0	0	Yes	No	No	No	No	No	No	No
261	Tihuria	0	0	0	0	0	0	0	Yes	No	No	No	No	No	No	No
262	Nayabad	0	0	0	0	0	0	0	Yes	No	No	No	No	No	No	No
263	Gangajora	0	2	1	2	0	2	0	No	No	Yes	No	No	No	Yes	No
264	Dihi	0	2	1	2	0	0	0	No	No	Yes	No	No	No	Yes	No
265	Chandpur	0	0	0	0	0	0	0	Yes	No	Yes	No	No	Yes	Yes	No
266	Khurigochhi	0	1	0	1	0	1	0	No	No	Yes	No	No	Yes	Yes	No
267	Mali Pukuria	0	1	0	0	0	1	0	Yes	No	Yes	No	No	Yes	Yes	No
268	Jagadishpur	0	0	0	0	0	0	0	Yes	Yes	No	No	No	No	Yes	No
269	Gopal Pur	0	0	0	0	0	0	0	Yes	No	Yes	No	No	No	Yes	No
270	Arapanch	0	1	0	0	0	0	0	Yes	No	Yes	No	No	No	Yes	No
271	Hasanpur	0	0	0	0	0	0	0	Yes	No	Yes	No	No	Yes	No	No
272	Rampur	0	0	0	0	0	0	0	No	No	No	No	No	No	No	No
273	Bhabanipur	0	1	0	0	0	0	0	No	No	No	No	No	No	No	No
274	Mathurapur	0	0	0	0	0	0	0	Yes	No	Yes	No	No	No	No	No
275	Joykrishnapur Chairi	0	0	0	0	0	0	0	No	No	Yes	No	No	Yes	Yes	No
276	Banhugli	0	0	0	0	0	0	0	No	No	Yes	No	No	Yes	No	No
277	Joyenpur	0	0	0	0	0	0	0	No	No	No	No	No	No	No	No
278	Hogalkuria	0	0	0	0	0	0	0	No	No	No	No	No	Yes	No	No
279	Raghunathpur	0	0	1	0	0	0	0	No	No	Yes	No	No	No	Yes	No
280	Dingelpota	0	0	0	0	0	0	0	No	No	No	No	No	No	No	No
281	Palghat	0	0	1	0	0	0	0	No	No	Yes	No	No	No	Yes	No
282	Sarmastapur	0	0	0	0	0	0	0	No	No	Yes	No	No	No	Yes	No
283	Raghabpur	0	0	0	1	0	0	0	No	No	Yes	No	No	No	Yes	No
284	Badehugli	0	0	0	1	1	0	0	No	No	Yes	No	No	No	Yes	No
285	Gobindapur	0	0	0	3	0	3	0	No	No	No	No	No	No	Yes	No
286	Srirampur	0	0	0	0	0	1	0	No	No	No	No	No	No	Yes	No

Availability of toilet & others Yes / No				Communication and transport facilities (If amenities available code -Yes is given except for Village Pin Code ,If not available within the village , the distance range code viz; a for < 5 Kms, b for 5-10 Kms and c for 10+ kms of nearest place where facility is available is given).								
Community toilet including bath.	Community toilet excluding bath.	Rural sanitary mart or sanitary hardware outlet available near the village.	Community bio- gas or recycle of waste for productive use.	Post office(PO)	Sub post office (SPO)	Post & Telegraph office (P&TO)	Village Pin Code	Telephones (Land lines)	Public call office (PCO)	Mobile phone coverage	Name of Village	Serial Number
47	48	49	50	51	52	53	54	55	56	57	2	1

No	No	No	No	a	a	a	743330	a	c	Yes	Chak Kolarkhal	246
No	No	No	No	a	a	b	700150	a	b	Yes	Karimpur	247
No	No	No	No	c	a	a	700150	Yes	b	a	Jagatipata	248
No	No	No	No	c	a	a	700099	Yes	b	Yes	Mkundapur	249
No	No	No	No	a	a	b	743610	Yes	Yes	a	Atghara	250
No	No	No	No	a	a	b	700150	Yes	Yes	a	Ranabhutia	251
No	No	No	No	c	a	b	700150	Yes	b	Yes	Kantipota	252
No	No	No	No	a	Yes	Yes	700152	a	b	Yes	Bhagabanpur	253
No	No	No	No	a	a	a	700150	a	b	Yes	Kharki	254
No	No	No	No	a	a	a	700150	b	b	Yes	Deara	255
No	No	No	No	b	a	b	700150	a	b	Yes	Kheadaha	256
No	No	No	No	b	a	c	700150	a	b	Yes	Kghodhati	257
No	No	No	No	b	Yes	b	700150	Yes	Yes	Yes	Goalapota	258
No	No	No	No	b	a	b	700150	b	b	Yes	Kumar Pukuria	259
No	No	No	No	b	a	b	743330	b	b	Yes	Tardaha	260
No	No	No	No	b	a	b	700150	b	b	Yes	Tihuria	261
No	No	No	No	a	Yes	a	700150	a	b	Yes	Nayabad	262
No	No	No	No	c	b	b	700150	Yes	Yes	Yes	Gangajora	263
No	No	No	No	b	b	b	700150	Yes	Yes	Yes	Dihi	264
No	No	No	No	c	b	b	700150	a	b	Yes	Chandpur	265
No	No	No	No	c	b	b	700150	Yes	Yes	Yes	Khurigochhi	266
No	No	No	No	a		a	700150	Yes	b	Yes	Mali Pukuria	267
No	No	No	No	c	b	b	700150	a	b	Yes	Jagadishpur	268
No	No	Yes	No	b		b	700150	Yes	b	Yes	Gopal Pur	269
No	Yes	Yes	No	a		a	700150	Yes	Yes	a	Arapanch	270
No	No	Yes	No	b		b		Yes	b	Yes	Hasanpur	271
No	No	No	No	b		b	743613	b	b	Yes	Rampur	272
No	No	Yes	No	a	a	a	700147	Yes	Yes	b	Bhabanipur	273
No	No	No	No	b		a	700150	a	b	a	Mathurapur	274
No	No	Yes	No	a		b	743330	Yes	b	a	Joykrishnapur Chairi	275
No	No	Yes	No	Yes	Yes	a	700103	Yes	b	Yes	Banhugli	276
No	No	No	No	a	a	b	700151	Yes	Yes	Yes	Joyenpur	277
No	No	No	No	a	a	b	700151	a	b	Yes	Hogalkuria	278
No	No	Yes	No	b	a	b	700151	Yes	b	Yes	Raghunathpur	279
No	No	No	No	a		b	700151	Yes	b	Yes	Dingelpota	280
No	No	Yes	No	a	a	a	700151	Yes	b	Yes	Palghat	281
No	No	Yes	No	a	a	a	743330	a	b	Yes	Sarmastapur	282
No	No	Yes	No	a	a	a	743330	Yes	b	Yes	Raghabpur	283
No	No	No	No	b	a	b	700103	Yes	b	Yes	Badehugli	284
No	No	No	No	a	a	a	700145	Yes	Yes	Yes	Gobindapur	285
No	No	No	No	a	a	a	700084	Yes	Yes	Yes	Srirampur	286

Communication and transport facilities (If amenities available code -Yes is given except for Village Pin Code ,If not available within the village , the distance range code viz; a for < 5 Kms, b for 5-10 Kms and c for 10+ kms of nearest place where facility is available is given).												Village connected to highway (If amenities available code viz; a for < 5 Kms, b for 5-10 Kms and c for 10+ kms of nearest place where facility is available is given).				
Serial Number	Name of Village	Internet cafes/ Common service centre (CSC)	Private courier facility	Bus service (Public & Private)	Railway stations	Auto/Modified Autos	Taxis and Vans	Tractors	Cycle-pulled rickshaws(Manual & Machine driven)	Carts driven by animals	Sea /River ferry service	Connected to national highway(NH)	Connected to state highway(SH)	Connected to major district road (MDR)	Connected to others district road	Pucca roads
1	2	58	59	60	61	62	63	64	65	66	67	68	69	70	71	72

246	Chak Kolarkhal	a	a	a	b	a	a	a	a	c	c	c	a	a	a	a
247	Karimpur	a	b	a	a	Yes	Yes	a	a	c	c	c	a	a	Yes	Yes
248	Jagatipata	b	b	a	b	Yes	Yes	a	Yes	c	c	c	c	b	b	a
249	Mkundapur	a	Yes	Yes	b	Yes	Yes	a	Yes	c	c	c	c	a	a	Yes
250	Atghara	Yes	Yes	a	a	Yes	Yes	a	Yes	c	c	c	c	b	b	a
251	Ranabhutia	Yes	Yes	a	a	Yes	Yes	b	Yes	c	c	c	b	b	Yes	a
252	Kantipota	a	b	a	a	a	Yes	b	Yes	c	c	c	c	b	c	Yes
253	Bhagabanpur	a	c	a	b	a	Yes	b	Yes	c	c	c	a	a	Yes	Yes
254	Kharki	a	c	a	b	Yes	Yes	b	a	c	c	c	a	a	Yes	Yes
255	Deara	b	b	b	b	a	Yes	a	b	c	c	c	b	b	a	Yes
256	Kheadaha	b	b	b	b	a	a	b	Yes	c	c				b	Yes
257	Kghodhati	c	c	c	c	Yes	Yes	b	Yes	c	c					Yes
258	Goalapota	b	b	b	b	Yes	a	a	Yes	c	c				b	Yes
259	Kumar Pukuria	b	b	b	b	a	b	a	Yes	c	c		a	a	b	a
260	Tardaha	b	b	b	b	a	a	a	Yes	c	c				Yes	Yes
261	Tihuria	b	b	b	b	a	a	a	b	c	c	b	a			Yes
262	Nayabad	a	a	a	a	Yes	a	b	Yes	c	c	b	a			Yes
263	Gangajora	Yes	Yes	b	b	Yes	Yes	Yes	Yes	c	c	c	c		Yes	Yes
264	Dihi	Yes	Yes	b	b	Yes	Yes	Yes	Yes	c	c	c	c		Yes	b
265	Chandpur	a	Yes	a	a	Yes	Yes	b	Yes	c	c	c	c	a	a	a
266	Khurigochhi	Yes	Yes	a	b	Yes	Yes	a	Yes	c	c	c	c		Yes	Yes
267	Mali Pukuria	a	a	a	a	a	a	a	a	c	c	c	b	a	Yes	Yes
268	Jagadishpur	a	Yes	a	a	Yes	Yes	b	Yes	c	c	c	c	Yes	a	a
269	Gopal Pur	b	a	a	b	c	Yes	b	Yes	c	c	c	b	b	Yes	Yes
270	Arapanch	a	a	Yes	a	Yes	Yes	a	Yes	c	c	c	b	Yes	Yes	Yes
271	Hasanpur	b	b	b	b	a	Yes	b	Yes	a	c	c	b	Yes	Yes	Yes
272	Rampur	b	b	b	Yes	b	Yes	b	a	c	c	c	b	a		a
273	Bhabanipur	a	a	a	a	a	Yes	a	Yes	c	c	c	b	a	Yes	Yes
274	Mathurapur	b	b	b	Yes	b	Yes	b	a	Yes	c	c	b	a		a
275	Joykrishnapur Chairi	b	b	a	b	a	Yes	b	Yes	c	c	c	b			a
276	Banhugli	a	b	a	c	b	b	a	Yes	c	c	c	b		Yes	Yes
277	Joyenpur	b	b	Yes	b	Yes	Yes	b	Yes	c	c	c	b	a	Yes	Yes
278	Hogalkuria	b	b	a	b	Yes	Yes	b	Yes	b	c	c	b	b		Yes
279	Raghunathpur	a	a	a	b	Yes	Yes	a	Yes	c	c	c	c	b		Yes
280	Dingelpota	b	a	a	b	Yes	Yes	a	Yes	b	c	c	b	a	Yes	Yes
281	Palghat	a	a	a	b	Yes	Yes	b	Yes	c	c	c	c	a		Yes
282	Sarmastapur	a	a	a	b	Yes	Yes	a	Yes	c	c	c	c	a		Yes
283	Raghabpur	a	a	a	b	Yes	Yes	b	Yes	c	c	c	c	a		Yes
284	Badehugli	a	a	a	a	a	Yes	b	Yes	c	c	c	c	a		Yes
285	Gobindapur	Yes	b	a	b	Yes	Yes	b	Yes	c	c				Yes	Yes
286	Srirampur	a	b	a	b	Yes	Yes	b	Yes	c	c				Yes	Yes

ys,village roads, banks & credit societies
 :-Yes is given, If not available within the
 code viz; a for < 5 Kms, b for 5-10 Kms
 place where facility is available is given).

Availability of miscellaneous facilities (If amenities available code -Yes is given, If not
 available within the village , the distance range code viz; a for < 5 Kms, b for 5-10 Kms
 and c for 10+ kms of nearest place where facility is available is given).

73	74	75	76	77	78	79	80	81	82	83	84	85	86	87	Name of Village	Serial Number
Kutchcha roads	Water bounded macadam(WBM) roads	Navigable waterway (river/canal)(NW)	Footpaths (FP)	Commercial & Co-operative Banks	ATM	Agricultural Credit Societies	Self-Help Group (SHG)	Public distribution system (PDS) shop	Mandis / Regular market	Weekly Haat	Agricultural marketing society	Integrated Child Development Scheme (Nutritional Centres)	Anganwadi Centre (Nutritional Centres)	Others (Nutritional Centres)		

Yes	Yes	a	a	a	c	a	a	c	a	a	Yes	Yes	Yes	Chak Kolarkhal	246
Yes	Yes	a	a	a	c	Yes	Yes	c	a	a	Yes	Yes	Yes	Karimpur	247
Yes	Yes		a	a	c	Yes	Yes	Yes	Yes	Yes	Yes	Yes	Yes	Jagatipata	248
Yes	Yes	a	a	a	c	Yes	Yes	Yes	Yes	Yes	Yes	Yes	Yes	Mukundapur	249
Yes	Yes	a	a	a	c	Yes	Yes	Yes	Yes	Yes	Yes	Yes	Yes	Atghara	250
Yes	Yes	Yes	Yes	Yes	c	Yes	Yes	c	Yes	Yes	Yes	Yes	Yes	Ranabhutia	251
Yes	Yes	a	a	Yes	Yes	a	c	a	Yes	Yes	Yes	Yes	Yes	Kantipota	252
Yes	Yes	a	a	a	c	Yes	Yes	c	a	a	Yes	Yes	Yes	Bhagabanpur	253
Yes	Yes	a	a	a	c	Yes	Yes	c	a	a	Yes	Yes	Yes	Kharki	254
Yes	Yes	b	a	b	c	Yes	a	c	a	a	Yes	Yes	Yes	Deara	255
Yes	a	Yes	b	c	Yes	b	c	Yes	c	Yes	Yes	Yes	Yes	Kheadaha	256
Yes	Yes	a	c	c	Yes	c	c	a	c	b	Yes	Yes	Yes	Kghodhati	257
Yes		a	b	c	Yes	b	c	a	c	Yes	Yes	Yes	Yes	Goalapota	258
Yes		a	b	c	Yes	b	c	a	b	Yes	Yes	Yes	Yes	Kumar Pukuria	259
Yes		Yes	c	c	Yes	b	c	a	c	Yes	Yes	Yes	Yes	Tardaha	260
Yes		Yes	b	b	Yes	a	c	a	b	Yes	Yes	Yes	Yes	Tihuria	261
Yes		a	a	c	Yes	a	c	a	b	Yes	Yes	Yes	Yes	Nayabad	262
Yes	Yes	b	b	c	Yes	Yes	Yes	c	Yes	Yes	Yes	Yes	Yes	Gangajora	263
Yes	Yes	b	b	b	Yes	Yes	c	c	Yes	Yes	Yes	Yes	Yes	Dihi	264
Yes	Yes	a	a	c	Yes	Yes	c	Yes	Yes	Yes	Yes	Yes	Yes	Chandpur	265
Yes	Yes	b	b	c	Yes	Yes	Yes	c	Yes	a	Yes	Yes	Yes	Khurigochhi	266
Yes	Yes	c	a	a	b	Yes	a	c	Yes	Yes	Yes	Yes	Yes	Mali Pukuria	267
Yes	Yes	a	a	c	Yes	Yes	c	Yes	Yes	Yes	Yes	Yes	Yes	Jagadishpur	268
Yes	Yes	c	a	b	c	Yes	b	c	Yes	Yes	Yes	Yes	Yes	Gopal Pur	269
Yes	Yes	c	a	a	c	Yes	a	Yes	Yes	Yes	Yes	Yes	Yes	Arapanch	270
Yes	Yes	b	b	c	Yes	b	c	Yes	Yes	Yes	Yes	Yes	Yes	Hasanpur	271
Yes		b	b	c	Yes	Yes	Yes	Yes	Yes	Yes	Yes	Yes	Yes	Rampur	272
Yes	Yes	c	a	a	c	Yes	a	Yes	Yes	Yes	Yes	Yes	Yes	Bhabanipur	273
a		b	b	c	Yes	Yes	c	Yes	Yes	Yes	Yes	Yes	Yes	Mathurapur	274
Yes		a	c	Yes	Yes	c	Yes	Yes	Yes	Yes	Yes	Yes	Yes	Joykrishnapur Chairi	275
Yes		a	c	Yes	Yes	c	Yes	Yes	Yes	Yes	Yes	Yes	Yes	Banhugli	276
Yes	a	b	a	a	c	Yes	Yes	c	b	Yes	Yes	Yes	Yes	Joyenpur	277
Yes	Yes	b	a	b	c	a	Yes	c	a	Yes	Yes	Yes	Yes	Hogalkuria	278
Yes	Yes	a	a	c	Yes	Yes	c	Yes	Yes	Yes	Yes	Yes	Yes	Raghunathpur	279
Yes	Yes	b	a	a	c	a	Yes	c	b	Yes	Yes	Yes	Yes	Dingelpota	280
Yes		a	a	c	Yes	Yes	c	Yes	Yes	Yes	Yes	Yes	Yes	Palghat	281
a		b	a	c	Yes	Yes	c	a	a	Yes	Yes	Yes	Yes	Sarmastapur	282
Yes		a	a	c	Yes	Yes	c	a	a	Yes	Yes	Yes	Yes	Raghabpur	283
Yes	Yes	a	b	c	Yes	Yes	c	Yes	Yes	Yes	Yes	Yes	Yes	Badehugli	284
Yes		Yes	Yes	b	c	Yes	Yes	Yes	Yes	Yes	Yes	Yes	Yes	Gobindapur	285
Yes		Yes	b	b	c	Yes	Yes	c	Yes	Yes	Yes	Yes	Yes	Srirampur	286

Availability of miscellaneous facilities (If amenities available code -Yes is given, If not available within the village , the distance range code viz; a for < 5 Kms, b for 5-10 Kms and c for 10+ kms of nearest place where facility is available is given).												Availability of electricity (Yes/No)			
Serial Number	Name of Village	ASHA (Accredited Social Health Activist)	Community centre with/without TV	Sports Field,	Sports Club / Recreation Centre	Cinema / Video Hall	Public Library	Public Reading Room	Newspaper Supply	Assembly Polling station	Birth & Death Registration Office	Power Supply for Domestic Use (ED)	Power Supply for Agricultural Use (EAG)	Power Supply for Commercial Use (EC)	Power Supply for All Uses (EA)
1	2	88	89	90	91	92	93	94	95	96	97	98	99	100	101

246	Chak Kolarkhal	Yes	Yes	Yes	Yes	Yes	Yes	Yes	Yes	Yes	a	Yes	No	No	No
247	Karimpur	Yes	b	Yes	Yes	a	a	a	Yes	Yes	a	Yes	No	Yes	No
248	Jagatipata	Yes	Yes	Yes	Yes	b	b	c	Yes	Yes	a	Yes	Yes	Yes	Yes
249	Mkundapur	Yes	Yes	Yes	Yes	Yes	Yes	Yes	Yes	Yes	Yes	Yes	Yes	Yes	Yes
250	Atghara	Yes	Yes	Yes	Yes	b	Yes	Yes	Yes	a	a	Yes	No	No	No
251	Ranabhtia	Yes	Yes	Yes	Yes	b	Yes	Yes	Yes	Yes	a	Yes	No	No	No
252	Kantipota	Yes	Yes	Yes	Yes	b	Yes	Yes	Yes	Yes	a	Yes	Yes	Yes	Yes
253	Bhagabanpur	Yes	b	Yes	Yes	Yes	b	b	Yes	Yes	a	Yes	Yes	Yes	Yes
254	Kharki	Yes	b	Yes	Yes	b	b	b	Yes	Yes	a	Yes	Yes	Yes	Yes
255	Deara	Yes	Yes	Yes	Yes	b	b	Yes	Yes	Yes	a	Yes	Yes	Yes	Yes
256	Kheadaha	Yes	c	Yes	Yes	b	Yes	b	Yes	Yes	Yes	Yes	Yes	Yes	Yes
257	Kghodhati	Yes	Yes	Yes	Yes	b	b	b	Yes	Yes	a	Yes	Yes	Yes	Yes
258	Goalapota	Yes	c	Yes	Yes	b	b	b	Yes	Yes	a	Yes	Yes	Yes	Yes
259	Kumar Pukuria	Yes	b	Yes	Yes	b	a	b	a	a	a	Yes	Yes	Yes	Yes
260	Tardaha	Yes	c	Yes	Yes	c	Yes	b	Yes	Yes	a	Yes	Yes	Yes	Yes
261	Tihuria	Yes	Yes	Yes	a	b	b	b	Yes	Yes	a	Yes	Yes	Yes	Yes
262	Nayabad	Yes	a	Yes	Yes	b	a	a	a	Yes	a	Yes	Yes	Yes	Yes
263	Gangajora	Yes	Yes	Yes	Yes	Yes	Yes	Yes	Yes	Yes	Yes	Yes	No	Yes	No
264	Dihi	Yes	Yes	Yes	Yes	Yes	Yes	Yes	Yes	Yes	Yes	Yes	No	Yes	No
265	Chandpur	Yes	Yes	Yes	Yes	Yes	Yes	Yes	Yes	Yes	Yes	Yes	No	No	No
266	Khurigochhi	Yes	Yes	Yes	Yes	Yes	Yes	Yes	Yes	Yes	Yes	Yes	No	Yes	No
267	Mali Pukuria	Yes	Yes	Yes	Yes	b	a	Yes	Yes	Yes	a	Yes	No	Yes	No
268	Jagadishpur	Yes	Yes	Yes	Yes	Yes	Yes	Yes	Yes	Yes	Yes	Yes	No	No	No
269	Gopal Pur	b	Yes	Yes	b	b	Yes	Yes	Yes	Yes	Yes	Yes	No	Yes	No
270	Arapanch	Yes	Yes	a	Yes	b	a	a	Yes	Yes	Yes	Yes	No	Yes	No
271	Hasanpur	Yes	Yes	c	c	c	Yes	Yes	Yes	Yes	Yes	Yes	No	Yes	No
272	Rampur	Yes	Yes	Yes	Yes	Yes	Yes	Yes	Yes	Yes	Yes	Yes	No	Yes	No
273	Bhabanipur	Yes	Yes	Yes	Yes	b	a	Yes	Yes	Yes	a	Yes	No	Yes	No
274	Mathurapur	Yes	Yes	Yes	Yes	Yes	Yes	Yes	Yes	Yes	Yes	Yes	No	Yes	No
275	Joykrishnapur Chairi	Yes	Yes	Yes	Yes	Yes	Yes	Yes	Yes	Yes	Yes	Yes	Yes	Yes	Yes
276	Banhugli	Yes	Yes	Yes	Yes	Yes	Yes	Yes	Yes	Yes	Yes	Yes	Yes	Yes	Yes
277	Joyenpur	Yes	Yes	Yes	Yes	Yes	Yes	Yes	Yes	Yes	Yes	Yes	Yes	Yes	Yes
278	Hogalkuria	Yes	Yes	Yes	Yes	b	a	Yes	Yes	Yes	a	Yes	Yes	Yes	Yes
279	Raghunathpur	Yes	Yes	Yes	Yes	Yes	Yes	b	Yes	Yes	Yes	Yes	No	Yes	No
280	Dingelpota	Yes	Yes	a	Yes	b	c	Yes	Yes	Yes	a	Yes	Yes	Yes	Yes
281	Palghat	Yes	Yes	Yes	Yes	Yes	Yes	Yes	Yes	Yes	Yes	Yes	No	Yes	No
282	Sarmastapur	Yes	a	Yes	Yes	b	b	b	Yes	Yes	a	Yes	No	Yes	No
283	Raghabpur	Yes	a	a	a	b	a	a	Yes	a	a	Yes	No	No	No
284	Badehugli	Yes	b	Yes	Yes	Yes	Yes	Yes	Yes	Yes	Yes	Yes	No	Yes	No
285	Gobindapur	Yes	Yes	a	Yes	Yes	Yes	Yes	Yes	Yes	Yes	Yes	No	Yes	No
286	Srirampur	Yes	Yes	Yes	Yes	b	a	a	Yes	Yes	Yes	Yes	No	Yes	No

Nearest Town		Land Use							
		Area under different types of land use (in hectares rounded up to one decimal place)							
Name	Distance range code i.e. a for < 5 Kms, b for 5-10 Kms and c for 10+ kms .	Forests	Area under Non-agricultural Uses	Barren and Un-cultivable land	Permanent Pastures and Other Grazing Lands	Land Under Miscellaneous Tree Crops etc.	Culturable Waste Land	Name of Village	Serial Number
102	103	104	105	106	107	108	109	2	1

KASBA	b	0	14.2	0	0	0	0	Chak Kolarkhal	246
GARIAHAT	b	0	35.5	0	0	0	0	Karimpur	247
KASBA	a	0	57.6	0	0	0	0	Jagatipata	248
MUKUNDAPUR	b	0	46.1	0	0	0	11	Mukundapur	249
KASBA	a	0	28.8	0	0	0	0	Atghara	250
GARIA	a	0	15	0	0	0	0	Ranabhutia	251
SONARPUR	b	0	0	0	0	0	10.9	Kantipota	252
KASBA BYPASS	a	0	256.2	0	0	0	1	Bhagabanpur	253
ANANDAPUR	b	0	46.3	0	0	0	0	Kharki	254
SONARPUR	b	0	50.2	0	0	0	0	Deara	255
SONARPUR	b	0	2.3	0	0	0	0	Kheadaha	256
CALCUTTA	c	0	2.3	0	0	0	61.1	Kghodhati	257
CALCUTTA	c	0	7.6	0	0	0	0	Goalapota	258
CALCUTTA	c	0	2.2	0	0	0	0	Kumar Pukuria	259
SONARPUR	c	0	39	0	0	0	63	Tardaha	260
CALCUTTA	c	0	39	0	0	0	63	Tihuria	261
CALCUTTA	c	0	39	0	0	0	42.2	Nayabad	262
SONARPUR	a	0	4.2	0	0	0	1	Gangajora	263
SONARPUR	b	0	3.6	0	0	0	275.6	Dihi	264
SONARPUR	a	0	9	0	0	0	31.8	Chandpur	265
SONARPUR	a	0	24	0	0	0	33.6	Khurigochhi	266
SONARPUR	a	0	30	0	0	0	44.3	Mali Pukuria	267
SONARPUR	b	0	4	0	0	0	4.9	Jagadishpur	268
SONARPUR	b	0	13	0	0	0	3	Gopal Pur	269
SONARPUR	a	0	38	0	0	0	11	Arapanch	270
SONARPUR	a	0	22.6	0	0	0	7	Hasanpur	271
BARUIPUR	b	0	5	0	0	0	20.2	Rampur	272
SONARPUR	a	0	10	0	0	0	29.4	Bhabanipur	273
SONARPUR	a	0	27.9	0	0	0	0	Mathurapur	274
GARIA	b	0	1.8	0	0	0	1.8	Joykrishnapur Chairi	275
GARIA	b	0	183.8	0	0	0	0	Banhugli	276
GARIA	b	0	9	0	0	0	2.6	Joyenpur	277
GARIA	b	0	10.3	0	0	0	0	Hogalkuria	278
RAJPUR	a	0	48.7	0	0	0	0	Raghunathpur	279
RAJPUR	a	0	13.4	0	0	0	6	Dingelpota	280
RAJPUR	a	0	7	0	0	0	0	Palghat	281
RAJPUR	a	0	25.5	0	0	0	20	Sarmastapur	282
RAJPUR	a	0	3.3	0	0	0	0	Raghampur	283
RAJPUR	a	0	47.2	0	0	0	0	Badehugli	284
BARUIPUR	a	0	0	0	0	0	0	Gobindapur	285
BARUIPUR	b	0	16.8	0	0	0	0	Srirampur	286

Land Use											
Area under different types of land use (in hectares rounded up to one decimal place)							Area irrigated by source (in hectare).				
Serial Number	Name of Village	Fallow lands other than current fallows	Current Fallows	Net Area Sown	Total Irrigated Land Area	Total Un-irrigated Land Area	Canals (C)	Wells/Tube-wells(W/TW)	Tanks/Lakes(T/L)	Water Falls(WF)	Others(O)
1	2	110	111	112	113	114	115	116	117	118	119

246	Chak Kolarkhal	0	0	21	2	19	2	0	0	0	0
247	Karimpur	0	0	17	3	14	3	0	0	0	0
248	Jagatipata	0	0	4	4	0	4	0	0	0	0
249	Mukundapur	0	0	11	2	9	2	0	0	0	0
250	Atghara	0	0	51	2	49	2	0	0	0	0
251	Ranabhutia	0	0	133.8	15	118.8	15	0	0	0	0
252	Kantipota	0	0	109	84	25	84	0	0	0	0
253	Bhagabanpur	0	0	311	201	110	201	0	0	0	0
254	Kharki	0	0	111.7	58.7	53	58	0.7	0	0	0
255	Deara	0	0	214	103	111	103	0	0	0	0
256	Kheadaha	0	0	243.7	203.7	40	200	3.2	0.5	0	0
257	Kghodhati	0	0	243.7	203.7	40	200	3.2	0.5	0	0
258	Goalapota	0	0	40	40	0	0	0	0	0	40
259	Kumar Pukuria	0	0	103	103	0	99.3	3.2	0.5	0	0
260	Tardaha	0	0	692	190.1	501.9	190.1	0	0	0	0
261	Tihuria	0	0	283.3	132.1	151.2	132.1	0	0	0	0
262	Nayabad	0	0	212.5	160.5	52	160.5	0	0	0	0
263	Gangajora	0	0	108.8	92	16.8	14	0	3	0	75
264	Dihi	0	0	11	7	4	1	2	1	0	3
265	Chandpur	0	0	55	18	37	8	4	6	0	0
266	Khurigochhi	0	0	54	24	30	7	12	5	0	0
267	Mali Pukuria	0	0	40	40	0	0	0	0	0	40
268	Jagadishpur	0	0	56	16	40	8	5	3	0	0
269	Gopal Pur	0	0	114	27	87	27	0	0	0	0
270	Arapanch	0	0	85	25	60	25	0	0	0	0
271	Hasanpur	0	0	65	20	45	20	0	0	0	0
272	Rampur	0	0	65	20	45	20	0	0	0	0
273	Bhabanipur	0	0	20	10	10	10	0	0	0	0
274	Mathurapur	0	0	43	9	34	9	0	0	0	0
275	Joykrishnapur Chairi	0	0	235.4	80.9	154.5	80.9	0	0	0	0
276	Banhugli	0	0	200	200	0	200	0	0	0	0
277	Joyenpur	0	0	90.5	90.5	0	90.5	0	0	0	0
278	Hogalkuria	0	0	102	52	50	52	0	0	0	0
279	Raghunathpur	0	0	222	80	142	80	0	0	0	0
280	Dingelpota	0	0	70	40	30	0	0	40	0	0
281	Palghat	0	0	96	30	66	10	18	2	0	0
282	Sarmastapur	0	0	63	63	0	63	0	0	0	0
283	Raghabpur	0	0	37	17	20	12	0	5	0	0
284	Badehugli	0	0	94	17	77	9	0	8	0	0
285	Gobindapur	0	0	76.5	49.3	27.2	0	49.3	0	0	0
286	Srirampur	0	0	40.3	12	28.3	0	10	2	0	0

Name of three most important commodities manufactured			Name of Village	Serial Number
First	Second	Third		
120	121	122	2	1

Chak Kolarkhal	246
Karimpur	247
Jagatipata	248
Mukundapur	249
Atghara	250
Ranabhtua	251
Kantipota	252
Bhagabanpur	253
Kharki	254
Deara	255
Kheadaha	256
Kghodhati	257
Goalapota	258
Kumar Pukuria	259
Tardaha	260
Tihuria	261
Nayabad	262
Gangajora	263
Dihi	264
Chandpur	265
Khurigochhi	266
Mali Pukuria	267
Jagadishpur	268
Gopal Pur	269
Arapanch	270
Hasanpur	271
Rampur	272
Bhabanipur	273
Mathurapur	274
Joykrishnapur Chairi	275
Banhugli	276
Joyenpur	277
Hogalkuria	278
Raghunathpur	279
Dingelpota	280
Palghat	281
Sarmastapur	282
Raghabpur	283
Badehugli	284
Gobindapur	285
Srirampur	286

Census of India 2011
Amenities and Land use

Serial Number	Name of Village	Location code no.	Total area of the village (in hectares rounded up to one decimal place)	Total population (2011 census)	Number of households (2011 census)	Number of educational amenities availab village , the distance range code viz; a for for 10+ kms of nearest place where fa							
						Pre-Primary school (PP)	Primary school (P)	Middle school (M)	Secondary School (S)	Senior Secondary school (SS)	Degree college of arts science & commerce (ASC)	Engineering college(EC)	Medical college (MC)
1	2	3	4	5	6	7	8	9	10	11	12	13	14
287	Baruli	333584	309.4	4152	1013	3	3		a	a	b	a	
288	Bara Gachhia	333585	224.2	3520	914	1	1	1	b	b	b	a	
289	Sri Krishnapur	333586	51.4	272	65	1			a	a	b	b	
290	Bamangachhi	333587	201.1	2332	574	1	1	1			a	b	
291	Radhaballavpur	333588	43.3	926	231	1	1			a	a	a	
292	Langalber	333589	88.2	2058	504	3	3	2	2	1	b	a	
293	Jaynagar	333590	57.1	1081	254	1	1		a	a	a	a	
294	Andharia	333591	52.1	759	189	1	1		a	a	a	a	
295	Samukpota	333592	393.5	2021	468	1	1	b	a	b	b	a	
296	Pratapnagar	333593	119.5	2785	657	3	3	1	1	1	a	a	c
297	Garal	333594	168.5	1747	390	1	1	c	a	a	a	a	c
298	Metiari	333595	126.2	1674	380	1	1	c	a	a	a	a	c
299	Muragachhi	333596	168.2	728	177	1	1	a	a	a	b	a	
300	Natagachhi	333597	298.7	2266	508	1	1	1		a	a	a	c
301	Jardaha	333598	62.1	1457	335	1	1	a	a	a	a	a	
302	Benebou	333599	68.2	2707	616	1	1	a	a	a	a	a	c
303	Jafarpur	333600	49.3	1129	279	1	1	1	1	a	b	a	c
304	Khari goda	333601	89	1214	267	1	1	a	a	a		a	c
305	Raypur	333602	455.3	4098	938	5	5	2	1	a		a	c
306	Hasanpur	333603	60.2	1873	449	1	1	a	a	a	a	a	c
307	Makrampur	333604	52.5	1810	355	1	1	1	a	a	a	a	c
308	Kustia	333605	74	2159	496	2	2	a	a	a	a	a	
309	Sangur	333606	326.2	3962	911	4	3	1	1	1	a	a	c
310	Nabhasan	333607	81.3	1712	404	2	2		a	a	b	b	
Block T O T A L :			10448.6	175713	41080	101	93	29	9	6	0	5	0

- Village Directory

(As in 2009)

le. (If not available within the < 5 Kms, b for 5-10 Kms and c cility is available is given).						Number of Medical Amenities available. (If not available within the village , the distance range code viz; a for < 5 Kms, b for 5-10 Kms and c for 10+ kms of nearest place where facility is available is given).						Name of Village	Serial Number					
Management institute (MI)	Polytechnic (Pt)	Vocational training school /ITI	Non-formal training centre (NFTC)	Special school for disabled (SSD)	Others (specify)	Community health centre (CHC)	Primary health centre (PHC)	Primary health sub centre (PHS)	Maternity and child welfare centre (MCW)	T.B. clinic (TBC)	Hospital-allopathic (HA)			Hospital-alternative medicine (HO)	Dispensary (D)	Veterinary hospital (VH)	Mobile health clinic (MHC)	Family welfare centre (FWC)
15	16	17	18	19	20	21	22	23	24	25	26	27	28	29	30	31	2	1
						a			1								Baruli	287
																	Bara Gachhia	288
								1									Sri Krishnapur	289
																	Bamangachhi	290
																	Radhaballavpur	291
	a		a	a			1	a	1								Langalber	292
				a			a	1		a	b		a				Jaynagar	293
																	Andharia	294
						c	b	1	b	c	b		c	c			Samukpota	295
	a	c	c	c	c	c	b	1	c	c	b		b	c		b	Pratapnagar	296
	c	c		c	c	c	b	a	c	c	b		b	c		b	Garal	297
	c	c		c	c	c	b	a	c	c	b		a	c		a	Metiari	298
	a	b	c			c	a	c	c	c	c	c	c	c	c	c	Muragachha	299
	a	c	c			b	a	a	b	b	b		b	c	b	b	Natagachhi	300
	a	c	c			c	a	c	c	c	c	c	c	c	c	c	Jardaha	301
	c	c	c			b	a	1	c	b				b			Benebou	302
	c	c				c	a	1	c	c				b			Jafarpur	303
	c	c	c			b	a			b				b			Kharigoda	304
	c	c	c			b	1	1		b				b			Raypur	305
	c	c	c			b	1	1		b				b			Hasanpur	306
	a	c	c	c	c	c	b	a	b	c	c		b	c		b	Makrampur	307
						a	a	1	a	c	a		a	c	a	a	Kustia	308
	c	c	c	a	c	c	b	1	b	c	c		1	c			Sangur	309
	c	c				a	a	a	b	a	c		c	a	a		Nabhasan	310
0	0	0	0	0	13	0	2	25	10	2	1	0	10	2	2	4	: Block T O T A L	

Serial Number	Name of Village	Number of Non-Government Medical Amenities available.							Availability of drinking water - Yes / No							
		Charitable non Govt. hospital/Nursing home.	Medical practitioner with MBBS Degree	Medical practitioner with other degree	Medical practitioner with no degree	Traditional practitioner and faith healer	Medicine Shop	Others	Tap water (Treated/Untreated)	Well water (Covered / Uncovered well)	Hand Pump	Tube wells / Bore well	Spring	River / Canal	Tank / Pond / Lake	Others
1	2	32	33	34	35	36	37	38	39	40	41	42	43	44	45	46
287	Baruli	0	0	0	0	0	0	0	No	No	No	No	No	No	Yes	No
288	Bara Gachhia	0	0	0	0	0	2	0	No	No	No	No	No	No	Yes	No
289	Sri Krishnapur	0	0	0	0	0	0	0	No	No	No	No	No	Yes	Yes	No
290	Bamangachhi	0	0	0	0	0	0	0	No	No	No	No	No	Yes	Yes	No
291	Radhaballavpur	0	0	0	0	0	0	0	No	No	No	No	No	No	Yes	No
292	Langalber	0	0	0	1	0	1	0	No	No	No	No	No	No	Yes	No
293	Jaynagar	0	1	5	2	0	0	0	No	No	Yes	No	No	No	Yes	No
294	Andharia	0	0	0	0	0	0	0	No	No	No	No	No	No	Yes	No
295	Samukpota	0	0	0	0	0	0	0	Yes	No	No	No	No	No	Yes	No
296	Pratapnagar	0	0	0	0	0	0	0	Yes	No	No	No	No	No	Yes	No
297	Garal	0	0	0	0	0	0	0	Yes	No	No	No	No	No	Yes	No
298	Metiari	0	0	0	0	0	0	0	Yes	No	No	No	No	No	Yes	No
299	Muragachhi	0	0	0	1	0	0	0	Yes	No	No	No	No	Yes	Yes	No
300	Natagachhi	0	0	0	0	0	0	0	Yes	No	No	No	No	Yes	Yes	No
301	Jardaha	0	0	0	1	0	0	0	Yes	No	No	No	No	No	Yes	No
302	Benebou	0	1	3	1	0	2	0	Yes	No	Yes	No	No	Yes	Yes	No
303	Jafarpur	0	0	0	0	0	0	0	Yes	No	No	No	No	No	Yes	No
304	Khari goda	0	0	0	0	0	0	0	No	No	No	No	No	Yes	Yes	No
305	Raypur	0	1	3	1	0	0	0	Yes	No	Yes	No	No	Yes	Yes	No
306	Hasanpur	0	0	0	0	0	0	0	Yes	No	No	No	No	Yes	Yes	No
307	Makrampur	0	0	0	0	0	0	0	Yes	No	No	No	No	No	Yes	No
308	Kustia	0	0	0	0	0	0	0	Yes	No	No	No	No	No	Yes	No
309	Sangur	0	0	0	0	0	0	0	Yes	No	No	No	No	No	Yes	No
310	Nabhasan	0	0	0	0	0	0	0	Yes	No	No	No	No	No	Yes	No
Block T O T A L :		1	20	29	22	5	22	0	35	2	25	0	0	21	50	0

Availability of toilet & others Yes / No				Communication and transport facilities (If amenities available code -Yes is given except for Village Pin Code ,If not available within the village , the distance range code viz; a for < 5 Kms, b for 5-10 Kms and c for 10+ kms of nearest place where facility is available is given).								
Community toilet including bath.	Community toilet excluding bath.	Rural sanitary mart or sanitary hardware outlet available near the village.	Community bio- gas or recycle of waste for productive use.	Post office(PO)	Sub post office (SPO)	Post & Telegraph office (P&TO)	Village Pin Code	Telephones (Land lines)	Public call office (PCO)	Mobile phone coverage	Name of Village	Serial Number
47	48	49	50	51	52	53	54	55	56	57	2	1
No	No	No	No	a	b	a	700145	Yes	Yes	Yes	Baruli	287
No	No	No	No	a	a	b	743330	Yes	Yes	Yes	Bara Gachhia	288
No	No	No	No	a		b	700150	b	b	Yes	Sri Krishnapur	289
No	No	No	No	Yes		b	700145	Yes	b	Yes	Bamangachhi	290
No	No	No	No	a		a	700150	Yes	b	Yes	Radhaballavpur	291
No	No	No	No	a	a	a	700145	Yes	Yes	Yes	Langalber	292
No	No	No	No	a		b	700103	Yes	b	Yes	Jaynagar	293
No	No	No	No	a		a	700145	Yes	b	Yes	Andharia	294
No	No	No	No	b		b	743330	Yes	b	Yes	Samukpota	295
No	No	No	No	b	Yes	b	743330	Yes	b	Yes	Pratapnagar	296
No	No	No	No	b	a	b	700145	Yes	b	Yes	Garal	297
No	No	No	No	b	a	b	743330	a	b	Yes	Metiari	298
No	No	Yes	No			b	743330	Yes	b	Yes	Muragachha	299
No	No	No	No	b	a	b	743613	Yes	b	Yes	Natagachhi	300
No	No	Yes	No	a	b	b	743613	Yes	b	Yes	Jardaha	301
No	No	No	No		a	a	743613	Yes	Yes	Yes	Benebou	302
No	No	No	No		a	a	743613	Yes	b	Yes	Jafarpur	303
No	No	No	No		a	a	700150	Yes	b	Yes	Khari goda	304
No	No	No	No		a	a	743330	Yes	b	Yes	Raypur	305
No	No	No	No		a	a		Yes	b	Yes	Hasanpur	306
No	No	No	No	b	a	b	743373	Yes	b	Yes	Makrampur	307
No	No	No	No	b	Yes	b	743330	Yes	b	Yes	Kustia	308
No	No	No	No	b	a	b	743330	Yes	b	Yes	Sangur	309
No	No	No	No	c	a	b	743330	Yes	b	Yes	Nabhasan	310
0	1	12	0	2	6	1	63	46	15	58	: Block T O T A L	

Communication and transport facilities (If amenities available code -Yes is given except for Village Pin Code ,If not available within the village , the distance range code viz; a for < 5 Kms, b for 5-10 Kms and c for 10+ kms of nearest place where facility is available is given).													Village connected to highway (If amenities available code viz; a for < 5 Kms, b for 5-10 Kms and c for 10+ kms of nearest place where facility is available is given).			
Serial Number	Name of Village	Internet cafes/ Common service centre (CSC)	Private courier facility	Bus service (Public & Private)	Railway stations	Auto/Modified Autos	Taxis and Vans	Tractors	Cycle-pulled rickshaws(Manual & Machine driven)	Carts driven by animals	Sea /River ferry service	Connected to national highway(NH)	Connected to state highway(SH)	Connected to major district road (MDR)	Connected to others district road	Pucca roads
1	2	58	59	60	61	62	63	64	65	66	67	68	69	70	71	72
287	Baruli	a	b	a	b	Yes	Yes	a	Yes	c	c				Yes	Yes
288	Bara Gachhia	b	b	b	b	Yes	Yes	a	Yes	a	c	a			Yes	Yes
289	Sri Krishnapur	a	b	a	b	Yes	Yes	b	Yes	c	c				Yes	a
290	Bamangachhi	b	c	b	b	a	Yes	b	Yes	c	c				Yes	Yes
291	Radhaballavpur	a	c	a	b	b	Yes	b	Yes	c	c				Yes	Yes
292	Langalber	a	c	a	b	Yes	a	b	Yes	c	c		a		Yes	Yes
293	Jaynagar	a	b	a	b	Yes	Yes	b	Yes	c	c			a	Yes	Yes
294	Andharia	b	b	b	b	Yes	a	a	Yes	c	c				Yes	Yes
295	Samukpota	b	b	a	b	Yes	Yes	b	Yes	c	c	c	b	a	Yes	a
296	Pratapnagar	b	b	a	b	Yes	Yes	a	Yes	c	c	c	b			a
297	Garal	b	a	a	b	a	a	Yes	b	Yes	c	c	b	b	Yes	Yes
298	Metiari	b	b	a	b	b	Yes	b	Yes	c	c	c	b	b		Yes
299	Muragachhi	b	b	Yes	a	Yes	Yes	b	Yes	c	c	b	c			Yes
300	Natagachhi	b	b	Yes	a	Yes	Yes	Yes	Yes	c	c	c	c	Yes	Yes	Yes
301	Jardaha	b	b	Yes	a	Yes	Yes	b	Yes	c	c	c	b	a		Yes
302	Benebou	a	a	a	Yes	Yes	Yes	b	Yes	c	c					Yes
303	Jafarpur	a	b	a	a	b	Yes	b	Yes	c	c				a	Yes
304	Khari goda	a	b	a	a	Yes	Yes	a	Yes	c	c			c		a
305	Raypur	b	c	a	a	Yes	Yes	b	Yes	c	c			c		Yes
306	Hasanpur	b	b	a	a	Yes	Yes	Yes	Yes	c	c			c	a	Yes
307	Makrampur	b	a	a	b	a	Yes	b	Yes	c	c	c	b	Yes	Yes	Yes
308	Kustia	b	a	a	b	Yes	a	b	Yes	Yes	c	c	b	a		Yes
309	Sangur	b	a	a	b	a	Yes	a	Yes	Yes	c	c	b	Yes	Yes	Yes
310	Nabhasan	a	c	b	Yes	Yes	Yes	c	a	c	c	c	b	b	Yes	Yes
Block T O T A L :		6	8	6	4	41	52	5	55	4	0	0	0	6	32	50

ys,village roads, banks & credit societies :-Yes is given, If not available within the code viz; a for < 5 Kms, b for 5-10 Kms place where facility is available is given).													Availability of miscellaneous facilities (If amenities available code -Yes is given, If not available within the village , the distance range code viz; a for < 5 Kms, b for 5-10 Kms and c for 10+ kms of nearest place where facility is available is given).			
73	74	75	76	77	78	79	80	81	82	83	84	85	86	87	Name of Village	Serial Number
Yes				a	b	c	Yes	Yes	c	a	Yes	Yes	Yes	Yes	Baruli	287
Yes	a			a		c	Yes	Yes	Yes	Yes	Yes	Yes	Yes	Yes	Bara Gachhia	288
Yes						c	Yes	Yes	c	Yes	Yes	Yes	Yes	Yes	Sri Krishnapur	289
Yes						c	Yes	Yes	c	Yes	Yes	Yes	Yes	Yes	Bamangachhi	290
Yes						c	Yes	Yes	c	Yes	Yes	Yes	Yes	Yes	Radhaballavpur	291
Yes				b	b	Yes	Yes	Yes	Yes	a	Yes	Yes	Yes	Yes	Langalber	292
Yes				a	b	c	Yes	a	c	a	a	Yes	Yes	Yes	Jaynagar	293
Yes						c	Yes	Yes	c	Yes	Yes	Yes	Yes	Yes	Andharia	294
Yes	Yes	b	c	b	b	c	Yes	a	c	b	a	Yes	Yes	Yes	Samukpota	295
Yes		a	b	a	a	c	Yes	Yes	Yes	b	a	Yes	Yes	Yes	Pratapnagar	296
Yes		b	c			c	Yes	Yes	c	b	a	Yes	Yes	Yes	Garal	297
a		b	c			c	Yes	a	c	b	a	Yes	Yes	Yes	Metiari	298
Yes	Yes	Yes			a	c	Yes	a	c	Yes	Yes	Yes	a	Yes	Muragachha	299
Yes	c	c	b	b	b	c	Yes	a	c	b	Yes	Yes	Yes	Yes	Natagachhi	300
Yes		a			a	c	Yes	b	c	Yes	Yes	Yes	a	Yes	Jardaha	301
Yes	Yes				a	c	Yes	Yes	c	Yes	Yes	Yes	Yes	Yes	Benebou	302
Yes	Yes				a	c	Yes	Yes	c	Yes	Yes	Yes	Yes	Yes	Jafarpur	303
Yes	Yes				a	c	Yes	a	c	Yes	Yes	Yes	Yes	Yes	Khariigoda	304
Yes					a	c	Yes	Yes	c	Yes	Yes	Yes	Yes	Yes	Raypur	305
Yes					a	c	Yes	a	c	Yes	Yes	Yes	Yes	Yes	Hasanpur	306
Yes		a	b			c	Yes	Yes	c	b	a	Yes	Yes	Yes	Makrampur	307
Yes		a	b		b	c	Yes	Yes	c	b	a	Yes	Yes	b	Kustia	308
Yes		b	b	a	a	c	Yes	Yes	c	b	a	Yes	Yes	Yes	Sangur	309
Yes	c	c	c	b	c	c	Yes	a	Yes	b	Yes	Yes	Yes	Yes	Nabhasan	310
62	19	9	4	5	1	2	62	39	12	33	43	63	63	64	: Block T O T A L	

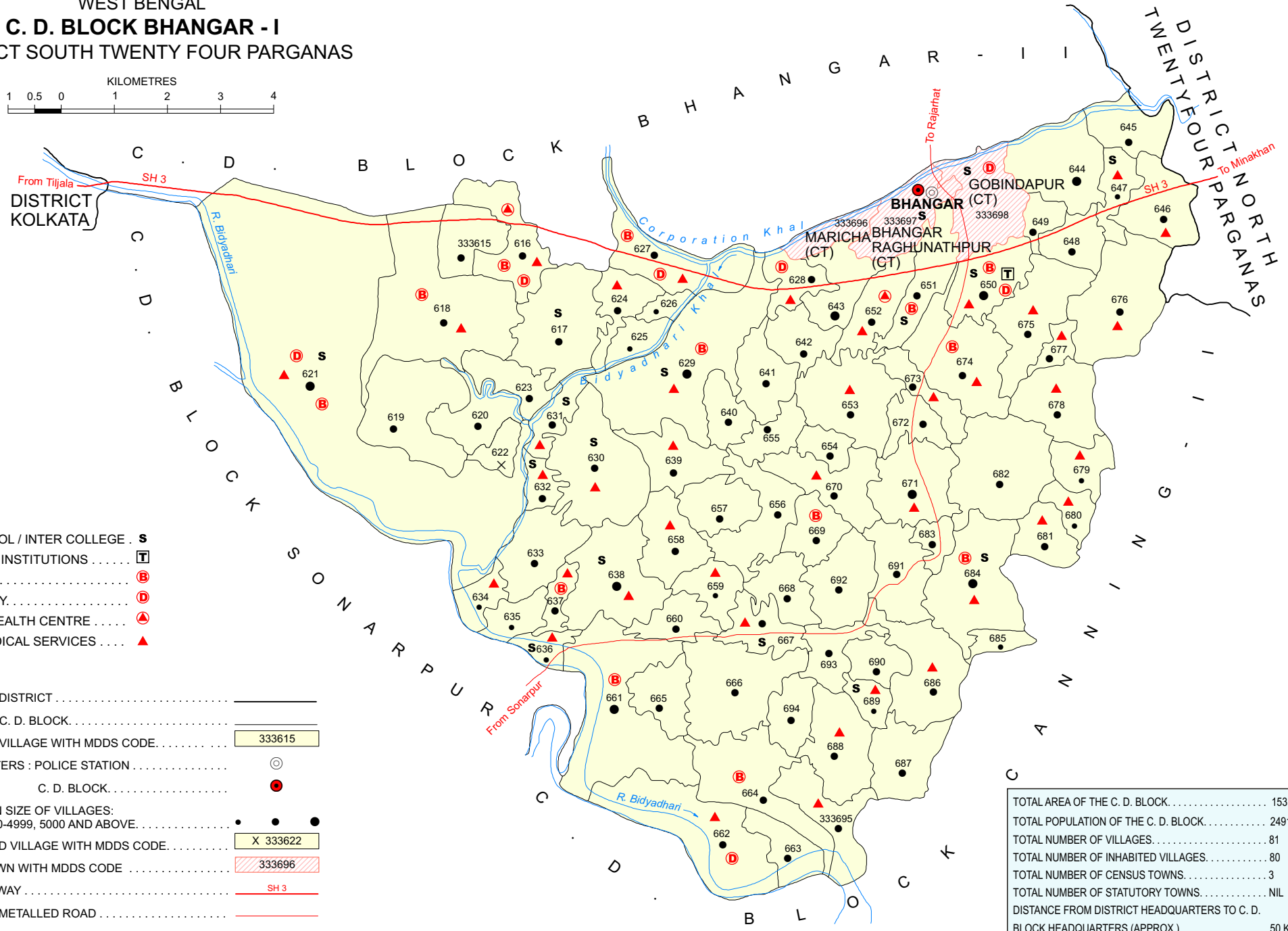
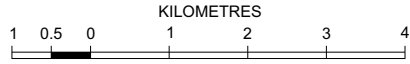
Availability of miscellaneous facilities (If amenities available code -Yes is given, If not available within the village , the distance range code viz; a for < 5 Kms, b for 5-10 Kms and c for 10+ kms of nearest place where facility is available is given).												Availability of electricity (Yes/No)			
Serial Number	Name of Village	ASHA (Accredited Social Health Activist)	Community centre with/without TV	Sports Field,	Sports Club / Recreation Centre	Cinema / Video Hall	Public Library	Public Reading Room	Newspaper Supply	Assembly Polling station	Birth & Death Registration Office	Power Supply for Domestic Use (ED)	Power Supply for Agricultural Use (EAG)	Power Supply for Commercial Use (EC)	Power Supply for All Uses (EA)
1	2	88	89	90	91	92	93	94	95	96	97	98	99	100	101
287	Baruli	Yes	Yes	Yes	Yes	Yes	Yes	Yes	Yes	Yes	Yes	Yes	No	Yes	No
288	Bara Gachhia	Yes	Yes	Yes	Yes	Yes	Yes	Yes	Yes	Yes	a	Yes	No	Yes	No
289	Sri Krishnapur	Yes	Yes	Yes	Yes	Yes	Yes	Yes	Yes	Yes	b	Yes	No	No	No
290	Bamangachhi	Yes	Yes	Yes	Yes	Yes	Yes	Yes	Yes	Yes	b	Yes	No	Yes	No
291	Radhaballavpur	Yes	Yes	Yes	Yes	Yes	Yes	Yes	Yes	Yes	b	Yes	No	Yes	No
292	Langalber	Yes	Yes	Yes	Yes	b	a	Yes	Yes	Yes	a	Yes	No	Yes	No
293	Jaynagar	Yes	Yes	Yes	Yes	b	a	Yes	Yes	Yes	a	Yes	Yes	Yes	Yes
294	Andharia	Yes	Yes	Yes	Yes	Yes	Yes	Yes	Yes	Yes	a	Yes	No	Yes	No
295	Samukpota	Yes	Yes	Yes	Yes	Yes	Yes	b	b	Yes	a	Yes	No	No	No
296	Pratapnagar	a	a	Yes	Yes	b	a	a	Yes	Yes	a	Yes	No	No	No
297	Garal	Yes	Yes	Yes	Yes	b	a	a	Yes	Yes	a	Yes	No	No	No
298	Metiari	Yes	b	Yes	Yes	b	a	a	Yes	Yes	a	Yes	No	Yes	No
299	Muragachha	Yes	Yes	Yes	Yes	a	a	Yes	Yes	c	c	Yes	Yes	Yes	Yes
300	Natagachhi	Yes	Yes	Yes	Yes	c	a	a	Yes	Yes	a	Yes	Yes	Yes	Yes
301	Jardaha	Yes	Yes	Yes	Yes	a	a	Yes	Yes	a	Yes	Yes	Yes	Yes	Yes
302	Benebou	Yes	Yes	Yes	Yes	a	a	Yes	Yes	Yes	a	Yes	Yes	Yes	Yes
303	Jafarpur	Yes	Yes	Yes	Yes	Yes	Yes	Yes	Yes	Yes	a	Yes	Yes	Yes	Yes
304	Khari goda	Yes	Yes	Yes	Yes	Yes	Yes	Yes	Yes	Yes	Yes	Yes	Yes	Yes	Yes
305	Raypur	Yes	Yes	Yes	Yes	Yes	Yes	Yes	Yes	Yes	a	Yes	Yes	Yes	Yes
306	Hasanpur	a	Yes	Yes	Yes	a	a	Yes	Yes	Yes	a	Yes	Yes	Yes	Yes
307	Makrampur	Yes	Yes	Yes	Yes	b	a	a	Yes	Yes	a	Yes	No	No	No
308	Kustia	Yes	Yes	Yes	Yes	b	a	a	Yes	Yes	Yes	Yes	Yes	Yes	Yes
309	Sangur	Yes	Yes	Yes	Yes	b	a	a	Yes	Yes	a	Yes	No	No	No
310	Nabhasan	Yes	b	Yes	Yes	b	b	b	Yes	Yes	a	Yes	No	No	No
Block T O T A L :		62	51	60	61	27	33	40	62	60	24	65	28	52	28

Nearest Town		Land Use							
		Area under different types of land use (in hectares rounded up to one decimal place)							
Name	Distance range code i.e. a for < 5 Kms, b for 5-10 Kms and c for 10+ kms .	Forests	Area under Non-agricultural Uses	Barren and Un-cultivable land	Permanent Pastures and Other Grazing Lands	Land Under Miscellaneous Tree Crops etc.	Culturable Waste Land	Name of Village	Serial Number
102	103	104	105	106	107	108	109	2	1
BARUIPUR	b	0	29.4	0	0	0	0	0 Baruli	287
BARUIPUR	b	0	224.2	0	0	0	0	0 Bara Gachhia	288
BARUIPUR	a	0	51.4	0	0	0	0	0 Sri Krishnapur	289
BARUIPUR	b	0	201.1	0	0	0	0	0 Bamangachhi	290
BARUIPUR	b	0	43.3	0	0	0	0	0 Radhaballavpur	291
BARUIPUR	b	0	27.1	0	0	0	0	0 Langalber	292
BARUIPUR	b	0	16.1	0	0	0	0	0 Jaynagar	293
BARUIPUR	b	0	52.1	0	0	0	0	0 Andharia	294
SONARPUR	b	0	200	0	0	0	100.5	Samukpota	295
SONARPUR	c	0	100	0	0	0	19.5	Pratapnagar	296
SONARPUR	b	0	44	0	0	0	19.5	Garal	297
SONARPUR	b	0	26.1	0	0	0	0	0 Metiari	298
SONARPUR	b	0	47.2	0	0	0	0	0 Muragachha	299
SONARPUR	b	0	23.9	0	0	0	30	Natagachhi	300
SONARPUR	b	0	10.1	0	0	0	25	Jardaha	301
SONARPUR	b	0	12.2	0	0	0	0	0 Benebou	302
SONARPUR	b	0	1.3	0	0	0	7	Jafarpur	303
CHAMPAHATI	a	0	15	0	0	0	0	0 Kharigoda	304
CHAMPAHATI	a	0	106.3	0	0	0	0	0 Raypur	305
CHAMPAHATI	a	0	8.2	0	0	0	0	0 Hasanpur	306
SONARPUR	b	0	52.5	0	0	0	0	0 Makrampur	307
SONARPUR	b	0	48.8	0	0	0	0	0 Kustia	308
SONARPUR	b	0	22	0	0	0	0	0 Sangur	309
SONARPUR	b	0	3.3	0	0	0	0	0 Nabhasan	310
0	0	0	2605	0	0	0	945.9	: Block T O T A L	

Land Use												
Area under different types of land use (in hectares rounded up to one decimal place)							Area irrigated by source (in hectare).					
Serial Number	Name of Village	Fallow lands other than current fallows	Current Fallows	Net Area Sown	Total Irrigated Land Area	Total Un-irrigated Land Area	Canals (C)	Wells/Tube-wells(W/TW)	Tanks/Lakes(T/L)	Water Falls(WF)	Others(O)	
1	2	110	111	112	113	114	115	116	117	118	119	
287	Baruli	0	0	280	138.4	141.6	100	30.4	8	0	0	
288	Bara Gachhia	0	0	0	0	0	0	0	0	0	0	
289	Sri Krishnapur	0	0	0	0	0	0	0	0	0	0	
290	Bamangachhi	0	0	0	0	0	0	0	0	0	0	
291	Radhaballavpur	0	0	0	0	0	0	0	0	0	0	
292	Langalber	0	0	61.1	35.1	26	0	35.1	0	0	0	
293	Jaynagar	0	0	41	17.2	23.8	0	16	1.2	0	0	
294	Andharia	0	0	0	0	0	0	0	0	0	0	
295	Samukpota	0	0	93	0	93	0	0	0	0	0	
296	Pratapnagar	0	0	0	0	0	0	0	0	0	0	
297	Garal	0	0	105	105	0	105	0	0	0	0	
298	Metiari	0	0	100.1	48.1	52	48.1	0	0	0	0	
299	Muragachha	0	0	121	29	92	27	0	2	0	0	
300	Natagachhi	0	0	244.8	52	192.8	52	0	0	0	0	
301	Jardaha	0	0	27	25	2	25	0	0	0	0	
302	Benebou	0	0	56	31	25	31	0	0	0	0	
303	Jafarpur	0	0	41	19	22	17	0	2	0	0	
304	Khari goda	0	0	74	24	50	15	5	4	0	0	
305	Raypur	0	0	349	53	296	25	8	20	0	0	
306	Hasanpur	0	0	52	13	39	8	0	3	0	2	
307	Makrampur	0	0	0	0	0	0	0	0	0	0	
308	Kustia	0	0	25.2	25.2	0	10	10	0.2	0	5	
309	Sangur	0	0	304.2	205	99.2	205	0	0	0	0	
310	Nabhasan	0	0	78	8	70	0	0	8	0	0	
Block T O T A L :		0	0	6897.6	3375.5	3522.1	2870.5	215.1	124.9	0	0	

Name of three most important commodities manufactured			Name of Village	Serial Number
First	Second	Third		
120	121	122	2	1
			Baruli	287
			Bara Gachhia	288
			Sri Krishnapur	289
			Bamangachhi	290
			Radhaballavpur	291
			Langalber	292
			Jaynagar	293
			Andharia	294
			Samukpota	295
			Pratapnagar	296
			Garal	297
			Metiari	298
Rice			Muragachha	299
			Natagachhi	300
Rice			Jardaha	301
Rice Dry	Husking		Benebou	302
			Jafarpur	303
Rice Fry	Husking		Kharigoda	304
			Raypur	305
			Hasanpur	306
			Makrampur	307
			Kustia	308
			Sangur	309
			Nabhasan	310
			: Block T O T A L	

INDIA
WEST BENGAL
C. D. BLOCK BHANGAR - I
DISTRICT SOUTH TWENTY FOUR PARGANAS



- HIGH SCHOOL / INTER COLLEGE . S
- TECHNICAL INSTITUTIONS T
- BANK B
- DISPENSARY D
- PRIMARY HEALTH CENTRE A
- OTHER MEDICAL SERVICES ▲

- BOUNDARY, DISTRICT ———
- „ C. D. BLOCK ———
- „ VILLAGE WITH MDDS CODE [333615]
- HEADQUARTERS : POLICE STATION ⊙
- „ C. D. BLOCK ●
- POPULATION SIZE OF VILLAGES:
500-999, 1000-4999, 5000 AND ABOVE ● ● ●
- UNINHABITED VILLAGE WITH MDDS CODE X [333622]
- CENSUS TOWN WITH MDDS CODE [333696]
- STATE HIGHWAY SH 3
- IMPORTANT METALLED ROAD ———
- RIVER AND STREAM [Blue line with arrows]

TOTAL AREA OF THE C. D. BLOCK	153.62 Sq. Kms.
TOTAL POPULATION OF THE C. D. BLOCK	249170
TOTAL NUMBER OF VILLAGES	81
TOTAL NUMBER OF INHABITED VILLAGES	80
TOTAL NUMBER OF CENSUS TOWNS	3
TOTAL NUMBER OF STATUTORY TOWNS	NIL
DISTANCE FROM DISTRICT HEADQUARTERS TO C. D. BLOCK HEADQUARTERS (APPROX.)	50 Kms.

Alphabetical List of Villages

Name of the CD Block : Bhangar-I

CD Block Code (2011) : 0265

Sl. No.	Name of the Village	PLCN 2001	MDDS PLCN 2011
1	2	3	4
1	Amreswar	03901200	333639
2	Andulgari	03899100	333619
3	Badi	03906000	333686
4	Bagbari	03899700	333625
5	Bairampur	03899600	333624
6	Bakri	03906900	333695
7	Balipur	03902800	333654
8	Bangoda	03903100	333657
9	Barjuli	03901900	333645
10	Bausahar	03904200	333668
11	Bazarati	03903000	333656
12	Bhandarkura	03903700	333663
13	Bhatipota	03898800	333616
14	Binarat	03906400	333690
15	Bodra	03905800	333684
16	Chak Barali	03901600	333643
17	Chak Bhika	03902900	333655
18	Chandaneswar	03904100	333667
19	Chandipur	03902100	333647
20	Chandpur	03904900	333675
21	Dakshin Gazipur	03899800	333626
22	Dakshin Kasipur	03903400	333660
23	Dakshin Kathalia	03906300	333689
24	Dakshin Narikel Beria	03906500	333691
25	Dakshin Rajapur	03906800	333694
26	Dara	03901300	333640
27	Dari Madhabpur	03901100	333638
28	Debipur	03902200	333648
29	Dhara	03901800	333644
30	Dharmatala	03903300	333659
31	Durgapur	03906200	333688
32	Erenda	03904500	333671
33	Gangapur	03899000	333618
34	Garanbaria	03903600	333662
35	Ghatak Pukur	03902400	333650

Alphabetical List of Villages

Name of the CD Block : Bhangar-I

CD Block Code (2011) : 0265

Sl. No.	Name of the Village	PLCN 2001	MDDS PLCN 2011
1	2	3	4
36	Ghunimeghi	03899900	333627
37	Gokulpur	03905400	333680
38	Hariharpur	03906100	333687
39	Harispur	03905900	333685
40	Hogaldara	03900400	333631
41	Jagulgachhi	03904800	333674
42	Jalalabad	03903900	333665
43	Jhungri	03904300	333669
44	Kalikapur	03902500	333651
45	Kamar Hati	03901000	333637
46	Kanjdia	03905500	333681
47	Karaidandga	03898700	333615
48	Karunarhati	03903200	333658
49	Kashia Danga	03900600	333633
50	Kashinathpur	03904000	333666
51	Kasinagar	03900800	333635
52	Khar Gachhi	03905200	333678
53	Kharamba	03898900	333617
54	Madhabpur	03900300	333630
55	Mahes Pukuria	03900700	333634
56	Malancha	03901500	333642
57	Mathurapur	03903800	333664
58	Mousal	03899200	333620
59	Nalmuri	03902600	333652
60	Naora	03905600	333682
61	Narayanpur	03900200	333629
62	Narayantala	03899400	333622
63	Noapara	03905700	333683
64	Padma Pukuria	03901400	333641
65	Phulbari Bamunia	03902300	333649
66	Pita Simulia	03905300	333679
67	Rangsara	03902000	333646
68	Rani Gachhi	03902700	333653
69	Saihati	03904600	333672
70	Saitgachhi	03904700	333673

Alphabetical List of Villages

Name of the CD Block : Bhangar-I

CD Block Code (2011) : 0265

Sl. No.	Name of the Village	PLCN 2001	MDDS PLCN 2011
1	2	3	4
71	Santra	03905000	333676
72	Satbaria	03903500	333661
73	Serpur	03900100	333628
74	Shaksahar	03904400	333670
75	Situri	03906600	333692
76	Sondalia	03906700	333693
77	Srirampur	03905100	333677
78	Sundia	03900900	333636
79	Taldighi	03900500	333632
80	Tardaha Kapasati	03899300	333621
81	Ushpara	03899500	333623

Census of India 2011
Amenities and Land use

Serial Number	Name of Village	Location code no.	Total area of the village (in hectares rounded up to one decimal place)	Total population (2011 census)	Number of households (2011 census)	Number of educational amenities available in village , the distance range code viz; a for 0-5 kms, b for 5-10 kms, c for 10+ kms of nearest place where facility is available							
						Pre-Primary school (PP)	Primary school (P)	Middle school (M)	Secondary School (S)	Senior Secondary school (SS)	Degree college of arts science & commerce (ASC)	Engineering college(EC)	Medical college (MC)
1	2	3	4	5	6	7	8	9	10	11	12	13	14

Name of District:-South Twenty Four Parganas

Name of CD Block:-Bhangar - I

311	Karaidandga	333615	122.6	1145	242	1	1	b	a	a	b	c	c
312	Bhatipota	333616	196.7	3383	706	3	2	1	a	a	b	c	c
313	Kharamba	333617	288.5	4591	1011	1	1	1	1	1	c		c
314	Gangapur	333618	522.5	2911	657	2	2	a	c	c	c	b	c
315	Andulgari	333619	308.8	2602	665	2	2	a			c	c	b
316	Mousal	333620	127.5	1631	383	1	1	1	a	a	c	b	c
317	Tardaha Kapasati	333621	1715.9	11869	2763	7	6	1	1	1	c	c	b
318	Narayantala	333622	57.6	0	0								
319	Ushpara	333623	123.3	3210	704	1	1	1	a	a	c	c	c
320	Bairampur	333624	112.9	2018	403	2	2		a	a	b	a	c
321	Bagbari	333625	72.2	754	185	1	1		a	a	b	a	c
322	Dakshin Gazipur	333626	41.9	664	152	1	1		a	a	b	2	c
323	Ghunimeghi	333627	236.1	4151	816	3	2	c	a	a	c	c	c
324	Serpur	333628	90.9	1861	396	1	1	b	b	b	b	c	c
325	Narayanpur	333629	525.1	9107	1881	5	4	3	2	2	c	c	c
326	Madhabpur	333630	313.6	4369	898	2	1	1	1	a	c		
327	Hogaldara	333631	78.5	1510	316	1	1	1	1	b	c	c	
328	Taldighi	333632	63.5	2328	462	1	1	1	1	b	c		
329	Kashia Danga	333633	186.2	2936	623	2	2	1		b	c		
330	Mahes Pukuria	333634	48.7	625	147	1	1		b	c			
331	Kasinagar	333635	276.1	539	136	1	1			b	c	c	
332	Sundia	333636	43.9	994	225	1	1	1	1	1	c	c	c
333	Kamar Hati	333637	54	1306	279	a	a	a	a	a	c		
334	Dari Madhabpur	333638	249.2	6556	1248	2	2	1	1	b	c	c	
335	Amreswar	333639	161.8	2899	575	1	1	a	a	a	b	c	
336	Dara	333640	88.5	1269	256	1	1	a	a	a	b	c	
337	Padma Pukuria	333641	143.3	3907	782	2	2	a	a	a	c	b	c
338	Malancha	333642	112.5	2134	430	1	1	a	a	a	a	c	c
339	Chak Barali	333643	137.2	5978	1215	5	5	1	a	a	c	c	c
340	Dhara	333644	237.3	5231	1023	5	4	1					
341	Barjuli	333645	100.4	1977	393	1	1	a	a	a	b	c	c
342	Rangsara	333646	178.1	1824	366	2	2	a	a	a	a	c	c
343	Chandipur	333647	91.8	910	196	2	2	1	1	1	a		
344	Debipur	333648	100.7	1720	362	1	1			a	a		
345	Phulbari Bamunia	333649	53.8	1090	230	1	1			a	a		
346	Ghatak Pukur	333650	173.6	5048	1027	4	3	2	2	1	a		
347	Kalikapur	333651	193.6	4591	1067	3	3	1	1	1	a	c	c
348	Nalmuri	333652	142.8	3411	700	2	2	b	b	b	c	c	c
349	Rani Gachhi	333653	255.4	4265	834	3	3	1					
350	Balipur	333654	60.3	1549	324	1	1	a	b	b	c	c	c
351	Chak Bhika	333655	92.8	1634	303	1	1	a	b	b	c	c	c

- Village Directory

(As in 2009)

le. (If not available within the < 5 Kms, b for 5-10 Kms and c if facility is available is given).						Number of Medical Amenities available. (If not available within the village, the distance range code viz; a for < 5 Kms, b for 5-10 Kms and c for 10+ kms of nearest place where facility is available is given).						Name of Village	Serial Number					
Management institute (MI)	Polytechnic (Pt)	Vocational training school /ITI	Non-formal training centre (NFTC)	Special school for disabled (SSD)	Others (specify)	Community health centre (CHC)	Primary health centre (PHC)	Primary health sub centre (PHS)	Maternity and child welfare centre (MCW)	T.B. clinic (TBC)	Hospital-allopathic (HA)			Hospital-alternative medicine (HO)	Dispensary (D)	Veterinary hospital (VH)	Mobile health clinic (MHC)	Family welfare centre (FWC)
15	16	17	18	19	20	21	22	23	24	25	26	27	28	29	30	31	2	1

Location CodeNo:-343

Location CodeNo:-0265

c	c	c	c	c		b	a	a	b	a	b	c	a	b	a	a	Karaidandga	311
c	c	c	c	c		b	1	1	b	a	b	c	1	b	a	1	Bhatipota	312
c	c	c	c	c		b	b	b	b	c	c	c	b	b	a	b	Kharamba	313
c	c	c	c	c		c	b	1		c	c	c		c	c	c	Gangapur	314
c	c	c	c	c	c	c	c	a	c	c	c	c	c	c	c	c	Andulgari	315
c	c	c	a	c		c	c	a	c	c	c	c	a	c	c	b	Mousal	316
c	c	c	c	1	c	c	b	1	c	c	c	c	1	c	c	c	Tardaha Kapasati	317
																	Narayantala	318
c	c	c		c		b	c	a	a	a	c	c	a	c	b	a	Ushpara	319
c	c	c		c	c	1	b	1	b	c	c	c	a	c	b	b	Bairampur	320
c	c	c			1	b	b	b	c	c	c		c				Bagbari	321
c	c	c			1	b	a	a	a	c	c	c	b	c	b	a	Dakshin Gazipur	322
c	c	c	c	c		c	a	1	c	b	c	c	1	c	c	c	Ghunimeghi	323
c	c	c	c	c		c	b	1	b	b	b	c	1	b		b	Serpur	324
c	c	c	c	c		c	a	1	c	b	c	c	a	c	c	c	Narayanpur	325
c	c					1		1	c	c	c					c	Madhabpur	326
c	c	c	c	c		c	b	1	b	b	c	c	c	b	c	1	Hogaldara	327
c	c	c	c	c		c	b	1	b	b	c	c	c	b	c	1	Taldighi	328
						c	c	a	c	b	c	c	c			a	Kashia Danga	329
						c	c	1	c	b	c	c	c			b	Mahes Pukuria	330
						c	c	a	c	b	c	c	c			c	Kasinagar	331
	c	c		c		c	c	1	c	c	c	c	a	c	c	c	Sundia	332
c	c	c	c	c		c	c	1	b	c	c	c	c	c	c	1	Kamar Hati	333
c	c	c	c	c		c	b	1	b	c	c	c	c	b	c	1	Dari Madhabpur	334
c	c	c	a	c		a	b	1		c	b		a	c	c	b	Amreswar	335
c	c	c	a	c		a	b			b	b		a	c	c	b	Dara	336
c	c	c	a	c		c	a	a		b	c	c	a	c	c	b	Padma Pukuria	337
c	c	c	c	c	c	b	a	a	b	b	c	c	c	c	c	c	Malancha	338
c	c	a	c			c	a	a	a	a	c	c	a	c	c	a	Chak Barali	339
						b	b	a	b	b	b	c	b	b	b	b	Dhara	340
	c	c		b		c	b	a		b	b				b	b	Barjuli	341
	c	c		b		c	b	1		a	b			a		a	Rangsara	342
								1		a	b						Chandipur	343
								b									Debipur	344
						a				a							Phulbari Bamunia	345
		1						1					15				Ghatak Pukur	346
c	c	c	a	c	2	a	a	a	a	a	c	c	a		b	a	Kalikapur	347
c	c	c	c	c			1	1									Nalmuri	348
								1									Rani Gachhi	349
c	c	c	c	c		c	b	a	a	c	b	c	a	c			Balipur	350
c	c	c	c	c		c	b	a	a	c	b	c	a	c			Chak Bhika	351

Serial Number	Name of Village	Number of Non-Government Medical Amenities available.							Availability of drinking water - Yes / No							
		Charitable non Govt. hospital/Nursing home.	Medical practitioner with MBBS Degree	Medical practitioner with other degree	Medical practitioner with no degree	Traditional practitioner and faith healer	Medicine Shop	Others	Tap water (Treated/Untreated)	Well water (Covered / Uncovered well)	Hand Pump	Tube wells / Bore well	Spring	River / Canal	Tank / Pond / Lake	Others
1	2	32	33	34	35	36	37	38	39	40	41	42	43	44	45	46

311	Karaidandga	0	0	0	0	1	0	0	No	No	Yes	No	No	Yes	Yes	No
312	Bhatipota	0	1	0	0	1	1	0	No	No	Yes	No	No	Yes	Yes	No
313	Kharamba	0	0	2	0	0	0	0	Yes	No	Yes	No	No	No	Yes	No
314	Gangapur	0	0	0	2	0	0	0	No	No	Yes	No	No	Yes	Yes	No
315	Andulgari	0	0	0	1	0	0	0	No	No	Yes	No	No	Yes	Yes	No
316	Mousal	0	0	0	1	0	0	0	No	No	Yes	No	No	No	Yes	No
317	Tardaha Kapasati	0	0	0	4	0	2	0	Yes	No	Yes	No	No	No	Yes	No
318	Narayantala															
319	Ushpara	0	0	0	1	1	0	0	No	No	Yes	No	No	No	No	No
320	Bairampur	0	0	0	0	0	0	0	Yes	No	Yes	Yes	No	Yes	Yes	No
321	Bagbari	0	0	0	0	0	0	0	Yes	No	Yes	No	No	Yes	Yes	No
322	Dakshin Gazipur	0	0	0	0	0	0	0	Yes	No	Yes	Yes	No	Yes	Yes	No
323	Ghunimeghi	0	0	0	1	0	1	0	No	No	Yes	Yes	No	Yes	Yes	No
324	Serpur	0	0	0	2	0	0	0	No	No	No	Yes	No	No	No	No
325	Narayanpur	0	0	0	0	0	0	0	No	No	Yes	Yes	No	Yes	Yes	No
326	Madhabpur	0	0	1	4	0	1	0	No	No	Yes	Yes	No	Yes	Yes	No
327	Hogaldara	0	0	0	0	0	0	0	No	No	Yes	No	No	No	No	No
328	Taldighi	0	0	0	0	0	0	0	No	No	Yes	No	No	No	No	No
329	Kashia Danga	2	2	2	2	2	2	0	Yes	No	Yes	No	No	No	Yes	No
330	Mahes Pukuria	0	0	0	1	0	0	0	Yes	No	Yes	No	No	No	Yes	No
331	Kasinagar	2	2	2	2	2	2	2	Yes	No	Yes	No	No	No	Yes	No
332	Sundia	0	0	0	5	0	1	0	No	No	Yes	Yes	No	Yes	No	No
333	Kamar Hati	0	0	0	0	0	0	0	No	No	Yes	No	No	No	No	No
334	Dari Madhabpur	0	0	0	0	0	0	0	No	No	Yes	No	No	No	No	No
335	Amreswar	0	0	0	0	2	0	0	No	No	Yes	No	No	No	Yes	No
336	Dara	0	0	0	0	2	0	0	No	No	Yes	No	No	No	Yes	No
337	Padma Pukuria	0	0	0	1	0	0	0	No	No	Yes	Yes	No	No	Yes	No
338	Malancha	0	0	0	3	0	0	0	No	No	No	Yes	No	No	Yes	No
339	Chak Barali	0	0	1	2	0	0	0	No	No	Yes	No	No	Yes	Yes	No
340	Dhara	0	0	0	0	0	0	0	No	No	Yes	Yes	No	Yes	Yes	No
341	Barjuli	0	0	1	0	0	0	0	No	No	No	Yes	No	Yes	Yes	No
342	Rangsara	0	1	0	2	0	1	0	No	No	No	Yes	No	Yes	Yes	No
343	Chandipur	0	0	0	3	0	0	0	No	No	Yes	No	No	No	No	No
344	Debipur	0	0	0	0	0	0	0	No	No	Yes	No	No	Yes	Yes	No
345	Phulbari Bamunia	0	0	0	0	0	0	0	No	No	Yes	No	No	Yes	Yes	No
346	Ghatak Pukur	7	10	4	2	0	18	0	No	No	Yes	Yes	No	No	Yes	No
347	Kalikapur	2	1	2	0	1	10	0	No	No	Yes	Yes	No	Yes	Yes	No
348	Nalmuri	0	0	0	0	0	0	0	No	No	No	Yes	No	No	No	No
349	Rani Gachhi	0	0	2	4	0	0	0	No	No	Yes	Yes	No	No	Yes	No
350	Balipur	0	0	0	0	0	0	0	No	No	Yes	Yes	No	No	Yes	No
351	Chak Bhika	0	0	0	0	0	0	0	No	No	Yes	Yes	No	No	Yes	No

Availability of toilet & others Yes / No				Communication and transport facilities (If amenities available code -Yes is given except for Village Pin Code ,If not available within the village , the distance range code viz; a for < 5 Kms, b for 5-10 Kms and c for 10+ kms of nearest place where facility is available is given).								
Community toilet including bath.	Community toilet excluding bath.	Rural sanitary mart or sanitary hardware outlet available near the village.	Community bio- gas or recycle of waste for productive use.	Post office(PO)	Sub post office (SPO)	Post & Telegraph office (P&TO)	Village Pin Code	Telephones (Land lines)	Public call office (PCO)	Mobile phone coverage	Name of Village	Serial Number
47	48	49	50	51	52	53	54	55	56	57	2	1

No	No	No	No	b	a	b	743502	Yes	Yes	Yes	Karaidandga	311
No	No	No	No	b	Yes	Yes	743502	Yes	Yes	Yes	Bhatipota	312
No	No	No	No	a	b	c	743502	b	c	Yes	Kharamba	313
No	No	Yes	No	b	a	b	743502	Yes	Yes	Yes	Gangapur	314
No	No	Yes	No	c	a	c	743502	Yes	Yes	Yes	Andulgari	315
No	No	Yes	No	c	a	b	743330	Yes	Yes	Yes	Mousal	316
No	No	Yes	No	c	Yes	b	743502	Yes	Yes	Yes	Tardaha Kapasati	317
											Narayantala	318
No	No	No	No	c	a	c	743502	Yes	Yes	Yes	Ushpara	319
No	No	No	No	a	b	c	743502	b	c	Yes	Bairampur	320
No	No	No	No	a	b	c	743502	a	c	Yes	Bagbari	321
No	No	No	No	a		c	743502	a	Yes	b	Dakshin Gazipur	322
No	No	Yes	No	b	Yes	b	743502	Yes	Yes	Yes	Ghunimeghi	323
No	No	No	No	a	b	c	743502	b	b	Yes	Serpur	324
No	Yes	Yes	No	Yes	a	b	743502	Yes	Yes	Yes	Narayanpur	325
No	No	Yes	No	c	Yes	c	743502	Yes	b	Yes	Madhabpur	326
No	No	No	No	a	c	c	743502	Yes	b	a	Hogaldara	327
No	No	No	No	a	c	c	743502	Yes	b	a	Taldighi	328
No	No	No	No			c	743502	Yes	b	Yes	Kashia Danga	329
No	No	No	No	a	b	b	743502	Yes	b	Yes	Mahes Pukuria	330
No	No	No	No	a	b	b	743502	Yes	b	Yes	Kasinagar	331
No	No	No	No	b	c	b	743502	a	Yes	b	Sundia	332
No	No	No	No	a	c	c	743502	Yes	b	Yes	Kamar Hati	333
No	No	No	No	a	c	c	743502	Yes	c	a	Dari Madhabpur	334
No	No	Yes	No	b	a	c	743502	a	Yes	Yes	Amreswar	335
No	No	Yes	No	b	a	c	743502	a	Yes	Yes	Dara	336
No	No	Yes	No	c	a	c	743502	Yes	Yes	Yes	Padma Pukuria	337
No	No	No	No			c	743502	b	c	Yes	Malancha	338
No	Yes	Yes	No	a	Yes	c	743502	Yes	Yes	Yes	Chak Barali	339
No	No	No	No		a	c	743502	b	b	Yes	Dhara	340
No	No	Yes	No	a	b	c	743502	Yes	c	Yes	Barjuli	341
No	No	No	No	a	a	c	743502	a	c	Yes	Rangsara	342
No	No	No	No	a	a	c	743502	a	b	Yes	Chandipur	343
No	No	Yes	Yes	a	b	c	743502	Yes	Yes	Yes	Debipur	344
No	No	Yes	No	Yes	Yes	c	743502	Yes	b	Yes	Phulbari Bamunia	345
Yes	No	Yes	No	Yes		c	743502	a	Yes	Yes	Ghatak Pukur	346
No	Yes	Yes	No	a	a	c	743502	Yes	Yes	Yes	Kalikapur	347
No	No	No	No	a		c	743502	Yes	b	Yes	Nalmuri	348
No	No	No	No	b	a	c	743502	a	b	Yes	Rani Gachhi	349
No	No	No	No	a	c	c	743502	a	b	a	Balipur	350
No	No	No	No	a	c	c	743502	a	b	a	Chak Bhika	351

Communication and transport facilities (If amenities available code -Yes is given except for Village Pin Code ,If not available within the village , the distance range code viz; a for < 5 Kms, b for 5-10 Kms and c for 10+ kms of nearest place where facility is available is given).												Village connected to highway (If amenities available code viz; a for < 5 Kms, b for 5-10 Kms and c for 10+ kms of nearest place where facility is available is given).				
Serial Number	Name of Village	Internet cafes/ Common service centre (CSC)	Private courier facility	Bus service (Public & Private)	Railway stations	Auto/Modified Autos	Taxis and Vans	Tractors	Cycle-pulled rickshaws(Manual & Machine driven)	Carts driven by animals	Sea /River ferry service	Connected to national highway(NH)	Connected to state highway(SH)	Connected to major district road (MDR)	Connected to others district road	Pucca roads
1	2	58	59	60	61	62	63	64	65	66	67	68	69	70	71	72

311	Karaidandga	b	c	Yes	c	Yes	Yes	b	Yes	c	c	c	Yes	c	Yes	
312	Bhatipota	b	Yes	Yes	c	Yes	Yes	b	Yes	c	c	c	Yes	c	Yes	
313	Kharamba	b	b	a	c	b	Yes	a	Yes	c	c				a	
314	Gangapur	a	c	Yes	c	Yes	Yes	a	Yes	c	c	c	Yes		Yes	
315	Andulgari	a	c	b	c	b	Yes	a	Yes	c	c	c			a	
316	Mousal	a	c	a	b	a	a	c	Yes	c	c	c	a		Yes	Yes
317	Tardaha Kapasati	Yes	c	Yes	c	Yes	Yes	c	Yes	c	c	c	Yes		Yes	Yes
318	Narayantala															
319	Ushpara	b	b	a	c	a	Yes	b	Yes	c	c	c	a			Yes
320	Bairampur	b	b	a	c	a	Yes	b	Yes	c	c					a
321	Bagbari	a	b	a	c	a	Yes	a	Yes	c	c	c	a	a		a
322	Dakshin Gazipur	b	b	Yes	c	b	Yes	b	Yes	c	c	c	a			a
323	Ghunimeghi	Yes	c	Yes	c	Yes	Yes	c	Yes	c	c	c	Yes	a	Yes	Yes
324	Serpur	b	c	a	c	a	a	a	Yes	c	c	c	Yes	b	b	a
325	Narayanpur	a	c	Yes	c	Yes	Yes	c	Yes	c	c	c	Yes	b	b	Yes
326	Madhabpur	b	c	a	c	Yes	Yes	a	Yes	c	c		a	a		a
327	Hogaldara	c	c	a	c	Yes	Yes	c	Yes	c	c	c	c	b	a	a
328	Taldighi	c	c	a	c	Yes	Yes	c	Yes	c	c	c	c	b	a	a
329	Kashia Danga	a	b	a	c	Yes	Yes	b	Yes	c	c				Yes	Yes
330	Mahes Pukuria	a	b	a	b	Yes	Yes	a	Yes	c	c				Yes	Yes
331	Kasinagar	a	b	a	b	Yes	Yes	b	Yes	c	c					Yes
332	Sundia	c	c	a	Yes	c	Yes	Yes	Yes	Yes	c	c	c	Yes	a	a
333	Kamar Hati	c	c	a	c	Yes	Yes	c	Yes	c	c	c	c	b	c	a
334	Dari Madhabpur	c	c	a	c	Yes	Yes	c	Yes	c	c	c	c	b	a	a
335	Amreswar	a	c	a	c	b	a	c	Yes	c	c	c	a	b	a	a
336	Dara	a	c	a	c	c	a	c	Yes	c	c	c	a	b	Yes	a
337	Padma Pukuria	a	c	a	b	a	a	c	Yes	c	c	c				Yes
338	Malancha	b	b	a	c	b	a	a	Yes	c	c	c		c	Yes	a
339	Chak Barali	a	c	Yes	c	b	Yes	c	Yes	c	c	c	Yes		Yes	Yes
340	Dhara	b	c	b	c	b	b	c	Yes	c	c	b	b	a	a	a
341	Barjuli	b	b	a	c	b	Yes	b	Yes	c	c	c	a	b	b	a
342	Rangsara	a	a	Yes	c	Yes	Yes	b	Yes	c	c	c	Yes	a	a	Yes
343	Chandipur	b	b	Yes	c	b	a	b	Yes	c	c		Yes			a
344	Debipur	b	b	Yes	c	b	a	b	Yes	c	c		Yes			a
345	Phulbari Bamunia	a	b	Yes	c	a	a	a	Yes	c	c		Yes			b
346	Ghatak Pukur	a	b	Yes	c	Yes	Yes	a	Yes	c	c		Yes	Yes	Yes	a
347	Kalikapur	c	c	Yes	c	Yes	Yes	Yes	Yes	a	c	c	Yes		Yes	Yes
348	Nalmuri	b	b	Yes	c	b	b	b	Yes	c	c		Yes			Yes
349	Rani Gachhi	a	c	a	c	Yes	Yes	c	Yes	c	c	c	a	a	a	a
350	Balipur	c	c	a	c	a	a	a	Yes	c	c	c	b	b	a	a
351	Chak Bhika	c	c	a	c	a	a	a	Yes	c	c	c	b	b	a	a

ys,village roads, banks & credit societies
 :-Yes is given, If not available within the
 code viz; a for < 5 Kms, b for 5-10 Kms
 place where facility is available is given).

Availability of miscellaneous facilities (If amenities available code -Yes is given, If not
 available within the village , the distance range code viz; a for < 5 Kms, b for 5-10 Kms
 and c for 10+ kms of nearest place where facility is available is given).

73	74	75	76	77	78	79	80	81	82	83	84	85	86	87	Name of Village	Serial Number
															2	1

a	Yes	c	Yes	a	a	c	Yes	a	c	a	a	Yes	Yes	b	Karaidandga	311
b	Yes	c	Yes	Yes	a	c	Yes	Yes	Yes	c	a	Yes	Yes	Yes	Bhatipota	312
Yes				a	a	c	Yes	a	c	a	a	Yes	Yes	Yes	Kharamba	313
Yes	Yes	b	c	Yes		c	Yes	Yes	Yes	Yes	Yes	Yes	Yes	Yes	Gangapur	314
Yes	Yes	c	c			c	Yes	Yes	c	Yes	Yes	Yes	Yes	Yes	Andulgari	315
Yes	Yes	a	c	a	c	Yes	a	Yes	Yes	a	Yes	Yes	Yes	Yes	Mousal	316
Yes		a	c	Yes	b	Yes	Yes	Yes	Yes	Yes	Yes	Yes	Yes	Yes	Tardaha Kapasati	317
															Narayantala	318
Yes	Yes			a	a	c	Yes	a	c	a	Yes	Yes	Yes	Yes	Ushpara	319
Yes				a		c	Yes	Yes	c	Yes	Yes	Yes	Yes	Yes	Bairampur	320
Yes				a	a	c	Yes	a	c	Yes	Yes	Yes	Yes	Yes	Bagbari	321
Yes						c	Yes	Yes	c	Yes	Yes	Yes	Yes	Yes	Dakshin Gazipur	322
Yes	Yes	c	c	Yes	b	b	Yes	c	c	Yes	Yes	Yes	Yes	Yes	Ghunimeghi	323
Yes	b			b	b	c	Yes	b	c	a	b	Yes	Yes	Yes	Serapur	324
Yes	Yes	c	c	Yes	b	b	Yes	Yes	c	Yes	b	Yes	Yes	Yes	Narayanpur	325
Yes			Yes	a	c	c	Yes	Yes	Yes	a	Yes	Yes	Yes	Yes	Madhabpur	326
a	Yes	c	c	a	c	c	Yes	a	c	c	Yes	Yes	Yes	Yes	Hogaldara	327
a	Yes	c	c	a	c	c	Yes	a	c	c	Yes	Yes	Yes	Yes	Taldighi	328
a	Yes			c	c	c	Yes	Yes	c	Yes	Yes	Yes	Yes	Yes	Kashia Danga	329
a	Yes			c	c	c	Yes	Yes	c	Yes	Yes	Yes	Yes	Yes	Mahes Pukuria	330
a	Yes			c	c	c	Yes	Yes	c	Yes	Yes	Yes	Yes	Yes	Kasinagar	331
a	Yes	Yes	Yes	b	c	c	Yes	a	Yes	Yes	c	Yes	Yes	Yes	Sundia	332
a	Yes	c	c	Yes	c	c	Yes	a	c	b	c	Yes	Yes	Yes	Kamar Hati	333
a	Yes	c	c	a	c	c	Yes	c	c	b	c	Yes	Yes	Yes	Dari Madhabpur	334
Yes	Yes		Yes	a	b	c	a	Yes	c	a	a	Yes	Yes	Yes	Amreswar	335
Yes	Yes		Yes	a	b	c	a	a	c	a	a	Yes	Yes	Yes	Dara	336
Yes	Yes			b	b	c	Yes	Yes	c	b	Yes	Yes	Yes	Yes	Padma Pukuria	337
Yes	c	c	Yes	b	c	b	Yes	Yes	c	Yes	Yes	Yes	Yes	Yes	Malancha	338
Yes	a	Yes	c	a	b	c	a	Yes	c	a	Yes	Yes	Yes	Yes	Chak Barali	339
a	b	c	Yes		b	b	Yes	Yes	c	Yes	Yes	Yes	Yes	Yes	Dhara	340
Yes				b	b	Yes	Yes	Yes	c	b	Yes	Yes	Yes	Yes	Barjuli	341
Yes		c	Yes	a	a	Yes	Yes	a	Yes	a	Yes	Yes	Yes	Yes	Rangsara	342
Yes				a		Yes	Yes	Yes	c	Yes	Yes	Yes	Yes	Yes	Chandipur	343
Yes		Yes		a	a	c	Yes	Yes	c	Yes	Yes	Yes	Yes	Yes	Debipur	344
Yes				a	a	c	Yes	Yes	c	a	Yes	Yes	Yes	Yes	Phulbari Bamunia	345
Yes	Yes			Yes	Yes	c	Yes	Yes	Yes	Yes	Yes	Yes	Yes	Yes	Ghatak Pukur	346
Yes	c	c	c	Yes	Yes	c	Yes	c	Yes	b	c	Yes	Yes	Yes	Kalikapur	347
a						c	Yes	Yes	c	Yes	Yes	Yes	Yes	Yes	Nalmuri	348
Yes		a	Yes	a	c	c	Yes	a	c	a	Yes	Yes	Yes	Yes	Rani Gachhi	349
Yes	Yes			b	c	c	Yes	Yes	c	a	c	Yes	Yes	Yes	Balipur	350
Yes	Yes			a	c	c	Yes	Yes	c	a	c	Yes	Yes	Yes	Chak Bhika	351

Availability of miscellaneous facilities (If amenities available code -Yes is given, If not available within the village , the distance range code viz; a for < 5 Kms, b for 5-10 Kms and c for 10+ kms of nearest place where facility is available is given).												Availability of electricity (Yes/No)			
Serial Number	Name of Village	ASHA (Accredited Social Health Activist)	Community centre with/without TV	Sports Field,	Sports Club / Recreation Centre	Cinema / Video Hall	Public Library	Public Reading Room	Newspaper Supply	Assembly Polling station	Birth & Death Registration Office	Power Supply for Domestic Use (ED)	Power Supply for Agricultural Use (EAG)	Power Supply for Commercial Use (EC)	Power Supply for All Uses (EA)
1	2	88	89	90	91	92	93	94	95	96	97	98	99	100	101

311	Karaidandga	Yes	b	Yes	a	b	a	a	Yes	Yes	b	Yes	Yes	Yes	Yes
312	Bhatipota	Yes	b	Yes	Yes	b	Yes	Yes	Yes	Yes	Yes	Yes	Yes	Yes	Yes
313	Kharamba	Yes	b	Yes	Yes	b	a	a	Yes	Yes	b	Yes	Yes	Yes	Yes
314	Gangapur	Yes	Yes	Yes	Yes	Yes	Yes	Yes	Yes	Yes	Yes	Yes	Yes	Yes	Yes
315	Andulgari	Yes	Yes	Yes	Yes	Yes	Yes	Yes	Yes	Yes	Yes	Yes	Yes	Yes	Yes
316	Mousal	Yes	c	Yes	Yes	c	a	a	Yes	Yes	a	Yes	Yes	Yes	Yes
317	Tardaha Kapasati	Yes	Yes	b	c	b	Yes	Yes	Yes	Yes	Yes	Yes	Yes	Yes	Yes
318	Narayantala														
319	Ushpara	Yes	Yes	a	a	c	a	a	Yes	Yes	a	Yes	Yes	Yes	Yes
320	Bairampur	Yes	Yes	Yes	Yes	Yes	Yes	Yes	Yes	Yes	Yes	Yes	No	Yes	No
321	Bagbari	Yes	Yes	Yes	Yes	Yes	Yes	Yes	Yes	Yes	Yes	Yes	No	Yes	No
322	Dakshin Gazipur	Yes	Yes	Yes	Yes	Yes	Yes	Yes	Yes	Yes	Yes	Yes	No	Yes	No
323	Ghunimeghi	Yes	Yes	Yes	Yes	b	c	c	Yes	Yes	Yes	Yes	Yes	Yes	Yes
324	Serpur	Yes	c	a	a	b	b	c	b	Yes	Yes	Yes	Yes	Yes	Yes
325	Narayanpur	Yes	b	Yes	Yes	b	Yes	Yes	Yes	Yes	Yes	Yes	Yes	Yes	Yes
326	Madhabpur	a	Yes	Yes	Yes	c	c	Yes	Yes	Yes	Yes	Yes	Yes	Yes	Yes
327	Hogaldara	Yes	Yes	Yes	Yes	Yes	Yes	Yes	Yes	Yes	Yes	Yes	No	No	No
328	Taldighi	Yes	Yes	Yes	Yes	Yes	Yes	Yes	Yes	Yes	Yes	Yes	No	No	No
329	Kashia Danga	Yes	Yes	Yes	Yes	Yes	Yes	Yes	Yes	Yes	Yes	Yes	Yes	Yes	Yes
330	Mahes Pukuria	Yes	Yes	Yes	Yes	Yes	Yes	Yes	Yes	Yes	Yes	Yes	Yes	Yes	Yes
331	Kasinagar	Yes	Yes	Yes	Yes	Yes	Yes	Yes	Yes	Yes	Yes	Yes	Yes	Yes	Yes
332	Sundia	Yes	c	c	Yes	a	Yes	b	Yes	Yes	a	Yes	Yes	Yes	Yes
333	Kamar Hati	Yes	Yes	Yes	Yes	Yes	Yes	Yes	Yes	Yes	Yes	Yes	No	No	No
334	Dari Madhabpur	Yes	Yes	Yes	Yes	Yes	Yes	Yes	Yes	Yes	Yes	Yes	No	No	No
335	Amreswar	Yes	Yes	Yes	Yes	b	b	b	Yes	Yes	Yes	Yes	Yes	Yes	Yes
336	Dara	Yes	Yes	Yes	Yes	b	b	b	Yes	Yes	Yes	Yes	Yes	Yes	Yes
337	Padma Pukuria	Yes	b	Yes	Yes	b	b	b	Yes	Yes	Yes	Yes	Yes	Yes	Yes
338	Malancha	Yes	Yes	Yes	Yes	Yes	Yes	Yes	Yes	Yes	Yes	Yes	No	Yes	No
339	Chak Barali	Yes	c	a	Yes	a	a	a	Yes	Yes	c	Yes	Yes	Yes	Yes
340	Dhara	Yes	c	a	a	b	b	b	a	c	a	Yes	Yes	Yes	Yes
341	Barjuli	Yes	c	Yes	Yes	b	b	b	Yes	Yes	a	Yes	Yes	Yes	Yes
342	Rangsara	Yes	c	Yes	Yes	b	b	b	Yes	Yes	Yes	Yes	No	Yes	No
343	Chandipur	Yes	Yes	Yes	Yes	Yes	Yes	Yes	Yes	Yes	Yes	Yes	No	No	No
344	Debipur	Yes	Yes	Yes	Yes	a	a	Yes	Yes	Yes	Yes	Yes	No	No	No
345	Phulbari Bamunia	Yes	Yes	Yes	Yes	a	a	Yes	Yes	Yes	Yes	Yes	No	No	No
346	Ghatak Pukur	Yes	Yes	Yes	Yes	Yes	Yes	Yes	Yes	Yes	Yes	Yes	Yes	Yes	Yes
347	Kalikapur	Yes	Yes	Yes	Yes	a	Yes	Yes	Yes	Yes	Yes	Yes	No	Yes	No
348	Nalmuri	Yes	Yes	Yes	Yes	Yes	Yes	Yes	Yes	Yes	Yes	Yes	No	Yes	No
349	Rani Gachhi	Yes	b	a	a	a	a	a	Yes	Yes	Yes	Yes	No	No	No
350	Balipur	a	b	b	b	b	a	a	a	Yes	a	Yes	No	Yes	No
351	Chak Bhika	Yes	b	b	b	b	a	a	a	Yes	a	Yes	No	Yes	No

Nearest Town		Land Use							
		Area under different types of land use (in hectares rounded up to one decimal place)							
Name	Distance range code i.e. a for < 5 Kms, b for 5-10 Kms and c for 10+ kms .	Forests	Area under Non-agricultural Uses	Barren and Un-cultivable land	Permanent Pastures and Other Grazing Lands	Land Under Miscellaneous Tree Crops etc.	Culturable Waste Land	Name of Village	Serial Number
102	103	104	105	106	107	108	109	2	1

CALCUTTA	c	0	47.6	0	0	0	0	Karaidandga	311
CALCUTTA	c	0	87	0	0	0	0	Bhatipota	312
CANNING TOWN	c	0	200	0	0	0	88.5	Kharamba	313
CALCUTTA	c	0	209	0	0	0	188	Gangapur	314
		0	26.5	0	0	0	156.1	Andulgari	315
CALCUTTA	c	0	4.5	0	0	0	1	Mousal	316
CALCUTTA	c	0	596	0	0	0	0	Tardaha Kapasati	317
		0	4.9	0	0	0	0	Narayantala	318
CALCUTTA	c	0	51.3	0	0	0	0	Ushpara	319
CANNING TOWN	c	0	80	0	0	0	12.9	Bairampur	320
CANNING TOWN	c	0	60	0	0	0	12.2	Bagbari	321
CANNING TOWN	c	0	41.9	0	0	0	0	Dakshin Gazipur	322
CHANPAHALI	c	0	236.1	0	0	0	0	Ghunimeghi	323
CALCUTTA	c	0	5	0	0	0	23.5	Serpur	324
CANNING TOWN	c	0	133	0	0	0	0	Narayanpur	325
CALCUTTA	c	0	37	0	0	0	0	Madhabpur	326
CALCUTTA	c	0	14.3	0	0	0	0	Hogaldara	327
CALCUTTA	c	0	6.1	0	0	0	0	Taldighi	328
CALCUTTA	c	0	5	0	0	0	0	Kashia Danga	329
CALCUTTA	c	0	5	0	0	0	0	Mahes Pukuria	330
CALCUTTA	c	0	5	0	0	0	148.6	Kasinagar	331
BARUIPUR	c	0	12	0	0	0	0	Sundia	332
CALCUTTA	c	0	17.1	0	0	0	0	Kamar Hati	333
CALCUTTA	c	0	12	0	0	0	6.8	Dari Madhabpur	334
CANNING TOWN	c	0	48	0	0	0	0	Amreswar	335
CANNING TOWN	c	0	26.4	0	0	0	0	Dara	336
CANNING TOWN	c	0	29.3	0	0	0	13	Padma Pukuria	337
		0	10	0	0	0	0	Malancha	338
CALCUTTA	c	0	57.1	0	0	0	0	Chak Barali	339
CALCUTTA	c	0	32	0	0	0	0	Dhara	340
CALCUTTA	c	0	40	0	0	0	0	Barjuli	341
CALCUTTA	c	0	89	0	0	0	0	Rangsara	342
CALCUTTA	c	0	45	0	0	0	0	Chandipur	343
CALCUTTA	c	0	18	0	0	0	30	Debipur	344
CALCUTTA	c	0	27.2	0	0	0	0.4	Phulbari Bamunia	345
CALCUTTA	c	0	0	0	0	0	0	Ghatak Pukur	346
CALCUTTA	c	0	20	0	0	0	0	Kalikapur	347
CALCUTTA	c	0	30	0	0	0	0	Nalmuri	348
CALCUTTA	c	0	20.3	0	0	0	30	Rani Gachhi	349
CALCUTTA	c	0	10	0	0	0	8.3	Balipur	350
CALCUTTA	c	0	20	0	0	0	8.4	Chak Bhika	351

Land Use											
Area under different types of land use (in hectares rounded up to one decimal place)							Area irrigated by source (in hectare).				
Serial Number	Name of Village	Fallow lands other than current fallows	Current Fallows	Net Area Sown	Total Irrigated Land Area	Total Un-irrigated Land Area	Canals (C)	Wells/Tube-wells(W/TW)	Tanks/Lakes(T/L)	Water Falls(WF)	Others(O)
1	2	110	111	112	113	114	115	116	117	118	119

311	Karaidandga	0	0	75	67	8	67	0	0	0	0
312	Bhatipota	0	0	109.7	94	15.7	94	0	0	0	0
313	Kharamba	0	0	0	0	0	0	0	0	0	0
314	Gangapur	0	0	125.5	32	93.5	20	0	0	0	12
315	Andulgari	0	0	126.2	26.8	99.4	19	1	0	0	6.8
316	Mousal	0	0	122	64	58	6	3	5	0	50
317	Tardaha Kapasati	0	0	1119.9	547.4	572.5	534.2	0	6.3	0	6.9
318	Narayantala	0	0	52.7	43.3	9.4	29	11.5	2.7	0	0
319	Ushpara	0	0	72	23	49	1.6	13.6	4.9	0	3
320	Bairampur	0	0	20	20	0	0	20	0	0	0
321	Bagbari	0	0	0	0	0	0	0	0	0	0
322	Dakshin Gazipur	0	0	0	0	0	0	0	0	0	0
323	Ghunimeghi	0	0	0	0	0	0	0	0	0	0
324	Serpur	0	0	62.4	50.4	12	0	0	0	0	50.4
325	Narayanpur	0	0	392.1	392.1	0	392.1	0	0	0	0
326	Madhabpur	0	0	276.6	152.5	124.1	15.9	0	0	0	136.6
327	Hogaldara	0	0	64.2	64.2	0	28.6	0	0	0	35.6
328	Taldighi	0	0	57.4	40.6	16.8	20	0	4	0	16.6
329	Kashia Danga	0	0	181.2	150.9	30.2	85.2	0	0	0	65.8
330	Mahes Pukuria	0	0	43.7	35.7	8.1	0	0	0	0	35.7
331	Kasinagar	0	0	122.5	62.5	60	26.7	35.8	0	0	0
332	Sundia	0	0	31.9	6	25.9	4	1.2	0.8	0	0
333	Kamar Hati	0	0	36.9	28.7	8.2	0	0	0	0	28.7
334	Dari Madhabpur	0	0	230.4	162.4	68	31.6	0	0	0	130.8
335	Amreswar	0	0	113.8	30.8	83	30.8	0	0	0	0
336	Dara	0	0	62.1	20	42.1	0	20	0	0	0
337	Padma Pukuria	0	0	101	30	71	0	30	0	0	0
338	Malancha	0	0	102.5	82.5	20	45.2	0	2	0	35.2
339	Chak Barali	0	0	80.1	80.1	0	0	0	0	0	80.1
340	Dhara	0	0	205.2	130	75.2	20	71.4	38.6	0	0
341	Barjuli	0	0	60.4	36.2	24.1	0	36.2	0	0	0
342	Rangsara	0	0	89.1	53.5	35.6	21.2	32.2	0	0	0
343	Chandipur	0	0	46.8	28.1	18.7	0	28.1	0	0	0
344	Debipur	0	0	52.7	38.4	14.3	17.3	21.1	0	0	0
345	Phulbari Bamunia	0	0	26.2	16.1	10.1	16.1	0	0	0	0
346	Ghatak Pukur	0	0	173.6	152	21.6	115.9	36.1	0	0	0
347	Kalikapur	0	0	173.5	113.5	60	10.6	16.2	6.2	0	80.5
348	Nalmuri	0	0	112.7	75.4	37.3	50.1	0	0	0	25.3
349	Rani Gachhi	0	0	205.1	125.1	80	0	0	0	0	125.1
350	Balipur	0	0	42	8	34	0	8	0	0	0
351	Chak Bhika	0	0	64.4	20.4	44	0	20	0.4	0	0

Name of three most important commodities manufactured			Name of Village	Serial Number
First	Second	Third		
120	121	122	2	1

	Money Bag	Karaidandga	311
		Bhatipota	312
		Kharamba	313
		Gangapur	314
		Andulgari	315
		Mousal	316
Money Bag	School Bag	Tardaha Kapasati	317
		Narayantala	318
		Ushpara	319
		Bairampur	320
		Bagbari	321
		Dakshin Gazipur	322
		Ghunimeghi	323
		Serpur	324
Electric Pole		Narayanpur	325
		Madhabpur	326
		Hogaldara	327
		Taldighi	328
		Kashia Danga	329
		Mahes Pukuria	330
		Kasinagar	331
		Sundia	332
		Kamar Hati	333
		Dari Madhabpur	334
		Amreswar	335
		Dara	336
		Padma Pukuria	337
		Malancha	338
Masari	Gamcha	Chak Barali	339
Grill		Dhara	340
		Barjuli	341
		Rangsara	342
		Chandipur	343
		Debipur	344
		Phulbari Bamunia	345
		Ghatak Pukur	346
		Kalikapur	347
Weaving		Nalmuri	348
Rubber Sandle		Rani Gachhi	349
		Balipur	350
		Chak Bhika	351

Census of India 2011
Amenities and Land use

Serial Number	Name of Village	Location code no.	Total area of the village (in hectares rounded up to one decimal place)	Total population (2011 census)	Number of households (2011 census)	Number of educational amenities available in village , the distance range code viz; a for 0-5 kms, b for 5-10 kms, c for 10+ kms of nearest place where facility is available							
						Pre-Primary school (PP)	Primary school (P)	Middle school (M)	Secondary School (S)	Senior Secondary school (SS)	Degree college of arts science & commerce (ASC)	Engineering college(EC)	Medical college (MC)
1	2	3	4	5	6	7	8	9	10	11	12	13	14
352	Bazarati	333656	184.3	2147	439	3	3	a	a	a	c		
353	Bangoda	333657	130.9	1910	390	1	1	a	a	a	c		
354	Karunarhati	333658	151.4	2148	450	1	1	a	a	a	c	c	c
355	Dharmatala	333659	91.6	671	163	2	2	a	a	a	c	c	c
356	Dakshin Kasipur	333660	117.7	2451	499	1	1	a	a	a	c	c	c
357	Satbaria	333661	489.7	5019	1031	2	2	b	b	c	c	l	
358	Garanbaria	333662	299	2902	680	1	1	l					
359	Bhandarkura	333663	82.6	1545	314	1	1		b	b	c	c	c
360	Mathurapur	333664	249.5	3585	761	1	1		b	b	c	c	c
361	Jalalabad	333665	110.9	2181	431	1	1	a	a	a	c	c	c
362	Kashinathpur	333666	287.7	4688	917	2	2	a	a	a	c	c	c
363	Chandaneswar	333667	158.2	4980	1039	5	4	2	1	1	c	c	c
364	Bausahar	333668	114.8	2635	495	1	1	a	b	b	c	c	
365	Jhungri	333669	103.7	2306	481	1	1			b	b		
366	Shaksahar	333670	182.4	3698	733	2	2	a	a	a	b	c	c
367	Erenda	333671	210.4	5097	1006	2	1		a	a	c	c	c
368	Saihathi	333672	90.6	1182	236	2	2	1		a	a		
369	Saitgachhi	333673	93.2	1549	335	1	1			a	a		
370	Jagulgachhi	333674	281.3	2926	643	1	1	a	a	a	a	c	c
371	Chandpur	333675	232.7	3711	689	1	1	a	a	a	b	c	c
372	Santra	333676	313.2	1107	230	1	1	b	a	a	b	c	c
373	Srirampur	333677	44.5	1402	250	2	2	1	a	a	c	c	c
374	Khar Gachhi	333678	195.1	4673	913	2	1	b	a	a	b	c	c
375	Pita Simulia	333679	101.2	580	126	1	1	a	a	a	c	c	c
376	Gokulpur	333680	64.4	852	175	1	1	a	a	a	c	c	c
377	Kanjdia	333681	106.4	2685	525	1	1	1	a	a	c	c	c
378	Naora	333682	320.4	4572	965	2	1	a	a		b		
379	Noapara	333683	56.6	1756	356	2	2	1	a	a	b	c	c
380	Bodra	333684	304.5	5324	1130	3	2	2	2	1	c	c	c
381	Harispur	333685	75.2	752	140	2	2	1	b	b	b	c	c
382	Badi	333686	266.9	4173	815	1	1	1	a	a	c	c	c
383	Hariharpur	333687	167.1	2653	550	a	a	b	a	b	c	c	c
384	Durgapur	333688	200.1	2650	516	2	2	1	a	a	c	c	c
385	Dakshin Kathalia	333689	55.8	942	185	2	2	1	1				
386	Binarat	333690	79.7	2029	382	2	2		c				
387	Dakshin Narikel Beria	333691	160.9	1493	357	2	1	a	a	a	b	c	c
388	Situri	333692	166.2	3966	802	2	2	1	b	b	c	c	c
389	Sondalia	333693	134.4	3708	758	3	2	1	a	a	b	c	
390	Dakshin Rajapur	333694	100.1	2865	569	1	1	a	a	a	c	c	c
391	Bakri	333695	151.1	2518	513	3	3	a	a	a	c	c	c
Block T O T A L :			14906.5	228528	47370	145	131	36	17	10	0	3	0

- Village Directory

(As in 2009)

le. (If not available within the < 5 Kms, b for 5-10 Kms and c if facility is available is given).						Number of Medical Amenities available. (If not available within the village, the distance range code viz; a for < 5 Kms, b for 5-10 Kms and c for 10+ kms of nearest place where facility is available is given).												
Management institute (MI)	Polytechnic (Pt)	Vocational training school /ITI	Non-formal training centre (NFTC)	Special school for disabled (SSD)	Others (specify)	Community health centre (CHC)	Primary health centre (PHC)	Primary health sub centre (PHS)	Maternity and child welfare centre (MCW)	T.B. clinic (TBC)	Hospital-allopathic (HA)	Hospital-alternative medicine (HO)	Dispensary (D)	Veterinary hospital (VH)	Mobile health clinic (MHC)	Family welfare centre (FWC)	Name of Village	Serial Number
15	16	17	18	19	20	21	22	23	24	25	26	27	28	29	30	31	2	1
		c				c	b	a	a	c	b	c	a	c			Bazarati	352
		c				c	b	a	a	c	b	c	a	c			Bangoda	353
	c	c	c				a	1		c	c		a	c	c		Karunarhati	354
	c	c	c	c	c	b	b	1	b	b	b	b	b	b	b	b	Dharmatala	355
	b	c	c	c	c		c	a	c	c	c			c			Dakshin Kasipur	356
						b	b	a			c		b				Satbaria	357
					1	b	1				b		5	b		a	Garanbaria	358
	c	c	c	c	c	c	c	a	a	c	c	c	c	b			Bhandarkura	359
	c	c	c	c	c	c	c	a	a	c	c	b	c	b			Mathurapur	360
		c	c	c	c	c	c	a	c	c	c	c	a	c	c	c	Jalalabad	361
	c	c	c		2	c	c	a	c	c	c		a	c		a	Kashinathpur	362
	c	c	c			a	1			c	c		a	c		c	Chandaneswar	363
						b											Bausahar	364
						c	c	c									Jhungri	365
	c	c	c					1	b	b	b		b	b			Shaksahar	366
	c	c	c	c		c	c	1	c	c	c	c	c	a	b	b	Erenda	367
						b											Saihati	368
								1									Saitgachhi	369
	c	c	c	c	a	c	a	1	a	a	a		a	a	a	a	Jagulgachhi	370
		c	c			c	b	1	1	b	b	c	b	b	c	1	Chandpur	371
	c	c	c	c	c	c	a	b	1	b	b	b	c	a	a	b	Santra	372
	c	c	c	c	c	1	b	b	1	b	b	b	c	a	b	b	Srirampur	373
	c	c	c	c	c	1	c	b	1	b	b	b	c	a	b	c	Khar Gachhi	374
	c	c	c	c	c	1	c	c	1	c	c	c	c	a	c	c	Pita Simulia	375
	c	c	c	c	c	1	c	c	1	c	c	c	c	a	c	c	Gokulpur	376
	c	c	c	c	c	1	c	c	1	c	c	c	c	a	c	c	Kanjdia	377
	c	c	c		1		b	a	b	b	c	c	a	b	b	b	Naora	378
	c	c	c	c	c	1	c	b	a	b	a	a	c	b	c	c	Noapara	379
	c	c					c	1		c	c			1			Bodra	380
	c	c	c	c	c		c	c	a	a	c	c	c	c	a		Haripur	381
	c	c	c	c	c		c	c	1	1	c	c	c	c	a		Badi	382
	c	c	c	c	c		c	c	b	b	b	c	b	b	b	b	Hariharpur	383
	b	c	c	c	c			1									Durgapur	384
									1							1	Dakshin Kathalia	385
																	Binarat	386
	c	c	c	c	c	1	c	b	a	b	b	b	c	b	b	b	Dakshin Narikel Beria	387
	c	c	c	c	c		c	b	a	a	c	b	c	a	c		Situri	388
							c	a		c			b	b		a	Sondalia	389
	c	c	c	c			c	c	b	c	c	c	c	b	c	c	Dakshin Rajapur	390
	c	c	c				c	1	c	c	c	c	c		c	c	Bakri	391
0	0	1	0	1	15	2	2	39	3	0	0	0	24	1	0	8	: Block TOTAL	

Serial Number	Name of Village	Number of Non-Government Medical Amenities available.							Availability of drinking water - Yes / No							
		Charitable non Govt. hospital/Nursing home.	Medical practitioner with MBBS Degree	Medical practitioner with other degree	Medical practitioner with no degree	Traditional practitioner and faith healer	Medicine Shop	Others	Tap water (Treated/Untreated)	Well water (Covered / Uncovered well)	Hand Pump	Tube wells / Bore well	Spring	River / Canal	Tank / Pond / Lake	Others
1	2	32	33	34	35	36	37	38	39	40	41	42	43	44	45	46
352	Bazarati	0	0	0	0	0	0	0	No	No	Yes	Yes	No	No	Yes	No
353	Bangoda	0	0	0	0	0	0	0	No	No	Yes	Yes	No	No	Yes	No
354	Karunarhati	0	0	0	0	0	0	0	Yes	No	Yes	Yes	No	Yes	Yes	No
355	Dharmatala	0	0	0	1	1	0	0	No	No	Yes	Yes	No	Yes	Yes	No
356	Dakshin Kasipur	0	0	0	0	0	0	0	Yes	No	Yes	Yes	No	Yes	Yes	No
357	Satbaria	0	0	0	0	0	0	0	No	No	No	Yes	No	No	Yes	No
358	Garanbaria	0	0	0	0	0	0	0	No	No	No	Yes	No	No	No	No
359	Bhandarkura	0	0	0	0	0	0	0	No	No	Yes	Yes	No	No	No	No
360	Mathurapur	0	0	0	0	0	0	0	No	No	Yes	No	No	No	Yes	No
361	Jalalabad	0	0	0	4	0	1	0	No	No	Yes	Yes	No	No	Yes	No
362	Kashinathpur	0	1	1	5	0	5	0	Yes	No	Yes	Yes	No	Yes	Yes	No
363	Chandaneswar	0	0	1	1	0	3	0	Yes	No	Yes	Yes	No	Yes	Yes	No
364	Bausahar	0	0	0	1	0	0	0	No	No	Yes	Yes	No	No	Yes	No
365	Jhungri	0	0	2	0	0	0	0	No	No	Yes	No	No	No	Yes	No
366	Shaksahar	0	0	1	0	0	4	0	Yes	No	Yes	Yes	No	No	Yes	No
367	Erenda	2	0	0	0	0	0	0	No	No	Yes	No	No	No	Yes	No
368	Saihati	0	0	0	0	0	0	0	No	Yes	No	Yes	No	No	Yes	No
369	Saitgachhi	0	0	0	0	0	0	0	No	Yes	No	No	No	No	No	No
370	Jagulgachhi	0	0	1	1	0	0	0	No	Yes	Yes	Yes	No	No	Yes	No
371	Chandpur	0	0	0	1	0	0	0	Yes	No	Yes	Yes	No	No	Yes	No
372	Santra	0	0	0	0	0	0	0	No	No	Yes	No	No	No	Yes	No
373	Srirampur	0	0	0	0	0	0	0	No	No	Yes	No	No	No	Yes	No
374	Khar Gachhi	0	0	0	0	0	0	0	Yes	No	Yes	No	No	Yes	Yes	No
375	Pita Simulia	0	0	0	0	0	0	0	No	No	Yes	No	No	No	Yes	No
376	Gokulpur	0	0	0	0	0	0	0	No	No	Yes	No	No	No	Yes	No
377	Kanjdia	0	0	0	0	0	0	0	No	No	Yes	No	No	No	Yes	No
378	Naora	0	0	0	2	0	0	0	Yes	No	Yes	No	No	Yes	Yes	No
379	Noapara	0	1	1	5	0	0	0	Yes	No	Yes	No	No	No	Yes	No
380	Bodra	0	1	1	6	0	2	0	No	No	Yes	Yes	No	No	Yes	No
381	Haripur	0	0	0	0	0	0	0	No	No	Yes	Yes	No	No	Yes	No
382	Badi	0	0	0	0	0	0	0	No	No	Yes	Yes	No	No	Yes	No
383	Hariharpur	0	0	0	0	0	0	0	No	No	Yes	Yes	No	No	Yes	No
384	Durgapur	0	0	0	2	0	0	0	No	No	No	No	No	Yes	Yes	No
385	Dakshin Kathalia	0	0	0	0	0	0	0	Yes	No	No	Yes	No	Yes	Yes	No
386	Binarat	0	0	0	0	0	0	0	No	No	No	Yes	No	Yes	Yes	No
387	Dakshin Narikel Beria	1	1	0	1	0	0	0	Yes	No	Yes	No	No	No	Yes	No
388	Situri	0	0	0	0	0	0	0	No	No	Yes	Yes	No	No	Yes	No
389	Sondalia	0	0	0	8	0	0	0	No	No	No	Yes	No	Yes	Yes	No
390	Dakshin Rajapur	0	0	0	3	0	0	0	No	No	Yes	No	No	No	Yes	No
391	Bakri	0	0	0	5	0	1	0	No	No	Yes	Yes	No	Yes	Yes	No
Block T O T A L :		16	21	25	89	13	55	2	19	3	67	43	0	30	68	0

Availability of toilet & others Yes / No				Communication and transport facilities (If amenities available code -Yes is given except for Village Pin Code ,If not available within the village , the distance range code viz; a for < 5 Kms, b for 5-10 Kms and c for 10+ kms of nearest place where facility is available is given).									
Community toilet including bath.	Community toilet excluding bath.	Rural sanitary mart or sanitary hardware outlet available near the village.	Community bio- gas or recycle of waste for productive use.	Post office(PO)	Sub post office (SPO)	Post & Telegraph office (P&TO)	Village Pin Code	Telephones (Land lines)	Public call office (PCO)	Mobile phone coverage	Name of Village	Serial Number	
47	48	49	50	51	52	53	54	55	56	57	2	1	
No	No	No	No	a	c	c	743502	a	b	a	Bazarati	352	
No	No	No	No	a	c	c	743502	a	b	a	Bangoda	353	
No	No	No	No	a	c	c	743502	a	b	Yes	Karunarhati	354	
No	No	No	No	a	b	c	743502	Yes	b	Yes	Dharmatala	355	
No	No	No	No	a	c	c	743330	Yes	b	Yes	Dakshin Kasipur	356	
No	No	No	No	Yes	Yes	c	743363	b	b	b	Satbaria	357	
No	No	No	No	a	b	c	743507	Yes	b	Yes	Garanbaria	358	
No	No	Yes	No	b	c	c	743507	b	b	Yes	Bhandarkura	359	
No	No	No	No	b	c	c	743330	b	b	Yes	Mathurapur	360	
No	No	No	No	a	c	c	743502	a	b	Yes	Jalalabad	361	
No	No	No	No	a	c	c	743330	Yes	Yes	Yes	Kashinathpur	362	
Yes	Yes	No	No	Yes	c	c	743330	Yes	Yes	Yes	Chandaneswar	363	
No	No	No	No	a	c	c	743502	a	b	a	Bausahar	364	
No	No	No	No	a	a	c	743502	b	b	a	Jhungri	365	
No	Yes	Yes	No	Yes	c	c	743502	a	Yes	Yes	Shaksahar	366	
No	No	Yes	No	a	a	c	743502	b	Yes	Yes	Erenda	367	
No	No	No	No	a	c	c	743507	Yes	b	Yes	Saihati	368	
No	No	No	No	a	c	c	743507	Yes	b	Yes	Saitgachhi	369	
No	No	Yes	No	a	a	c	743502	a	b	Yes	Jagulgachhi	370	
No	No	No	No	a	b	c	743502	a	b	Yes	Chandpur	371	
No	No	Yes	No	a	b	c	743502	b	c	a	Santra	372	
No	No	Yes	No	a	b	c	743502	c	b	Yes	Srirampur	373	
No	No	No	No	b	a	c	743502	Yes	Yes	Yes	Khar Gachhi	374	
No	No	Yes	No	a	a	c	743507	c	b	a	Pita Simulia	375	
No	No	Yes	No	a	a	c	743507	c	c	a	Gokulpur	376	
No	No	Yes	No	a	a	c	743507	c	c	a	Kanjdia	377	
No	No	No	No	b	a	c	743507	Yes	b	Yes	Naora	378	
No	No	No	No	b	a	b	743507	Yes	Yes	Yes	Noapara	379	
No	Yes	Yes	No	Yes	c	c	743507	Yes	Yes	Yes	Bodra	380	
No	No	No	No	a	c	c	743502	a	c	Yes	Haripur	381	
No	No	No	No	c	c	c	743502	a	b	Yes	Badi	382	
No	No	No	No	a	c	c	743502	a	b	Yes	Hariharpur	383	
No	No	No	No	a	c	c	743507	a	b	Yes	Durgapur	384	
No	No	No	No	c	c	c	743502	Yes	b	a	Dakshin Kathalia	385	
No	No	No	No	c	c	c	743507	a	b	Yes	Binarat	386	
No	No	No	No	b	a	b	743507	Yes	Yes	Yes	Dakshin Narikel Beria	387	
No	No	No	No	a	c	c	743502	a	b	a	Situri	388	
No	No	No	No	a	a	b	743507	a	b	Yes	Sondalia	389	
No	No	No	No	c	b	c	743507	a	c	Yes	Dakshin Rajapur	390	
No	No	No	No	Yes	b	c	743502	c	b	b	Bakri	391	
2	6	26	1	8	7	1	80	37	26	61	: Block T O T A L		

Communication and transport facilities (If amenities available code -Yes is given except for Village Pin Code ,If not available within the village , the distance range code viz; a for < 5 Kms, b for 5-10 Kms and c for 10+ kms of nearest place where facility is available is given).													Village connected to highway (If amenities available code viz; a for < 5 Kms, b for 5-10 Kms and c for 10+ kms of nearest place where facility is available is given).			
Serial Number	Name of Village	Internet cafes/ Common service centre (CSC)	Private courier facility	Bus service (Public & Private)	Railway stations	Auto/Modified Autos	Taxis and Vans	Tractors	Cycle-pulled rickshaws(Manual & Machine driven)	Carts driven by animals	Sea /River ferry service	Connected to national highway(NH)	Connected to state highway(SH)	Connected to major district road (MDR)	Connected to others district road	Pucca roads
1	2	58	59	60	61	62	63	64	65	66	67	68	69	70	71	72
352	Bazarati	c	c	b	c	b	Yes	b	Yes	c	c	c	b	b	b	a
353	Bangoda	c	c	b	c	b	Yes	b	Yes	c	c	c	b	b	b	a
354	Karunarhati	a	b	a	c	a	Yes	a	Yes	c	c				c	a
355	Dharmatala	b	b	a	c	Yes	Yes	b	Yes	Yes	c	c	c	a	c	b
356	Dakshin Kasipur	a	c	Yes	c	Yes	Yes	b	Yes	c	c	c	c	Yes	c	a
357	Satbaria	b	b	Yes	c	b	Yes	Yes	Yes	Yes	c					a
358	Garanbaria	b	b	b	c	Yes	Yes	b	Yes	c	c		b	b	b	a
359	Bhandarkura	Yes	c	a	c	Yes	Yes	a	Yes	c	c	c	c	c	Yes	Yes
360	Mathurapur	c	c	b	b	Yes	Yes	a	Yes	c	c	c	c		Yes	Yes
361	Jalalabad	a	b	a	c	Yes	Yes	a	Yes	Yes	c	c	c	c	a	a
362	Kashinathpur	a	b	Yes	c	Yes	Yes	b	Yes	c	c			Yes	c	Yes
363	Chandaneswar	Yes	b	Yes	c	Yes	Yes	b	Yes	c	c			Yes	c	Yes
364	Bausahar	b	b	a	c	c	a	b	Yes	c	c	b	b			b
365	Jhungri	a	b	a	c	c	Yes	Yes	Yes	c	c	b	a	a		Yes
366	Shaksahar	Yes	b	a	c	Yes	Yes	b	Yes	c	c				b	a
367	Erenda	b	b	Yes	c	Yes	b	b	Yes	Yes	c	c	b	Yes	Yes	Yes
368	Saihathi	b	b	Yes	c	Yes	Yes	b	Yes	c	c			Yes		Yes
369	Saitgachhi	a	b	Yes	c	Yes	Yes	b	Yes	c	c			Yes		Yes
370	Jagulgachhi	a	c	Yes	c	c	Yes	c	Yes	Yes	c	c	a	Yes	Yes	Yes
371	Chandpur	a	c	a	c	a	Yes	Yes	Yes	c	c	c	a	a	a	a
372	Santra	a	c	a	c	a	a	a	Yes	c	c	c	b	a	a	a
373	Srirampur	b	c	b	c	b	a	b	Yes	c	c	c	b		Yes	a
374	Khar Gachhi	b	b	a	c	a	Yes	c	Yes	c	c	c	a		Yes	a
375	Pita Simulia	c	c	a	Yes	c	c	c	Yes	c	c	c	c		Yes	b
376	Gokulpur	c	c	a	c	a	c	c	Yes	c	c	c	c		Yes	b
377	Kanjdia	c	c	a	c	a	c	c	Yes	c	c	c	c		Yes	a
378	Naora	b	b	a	c	a	Yes	a	Yes	c	c	c	b	a	a	a
379	Noapara	b	b	Yes	c	Yes	Yes	Yes	Yes	c	c	c	b	Yes	c	Yes
380	Bodra	Yes	b	a	c	Yes	Yes	a	Yes	c	c				a	Yes
381	Haripur	c	c	a	c	a	Yes	a	Yes	c	c	c	c	c	a	a
382	Badi	c	c	a	c	a	Yes	a	Yes	c	c	c	c	Yes	a	a
383	Hariharpur	c	c	a	c	a	Yes	b	Yes	c	c	c	c	c	Yes	a
384	Durgapur	c	c	a	c	a	Yes	c	Yes	b	c	c	c	c	a	Yes
385	Dakshin Kathalia	a	b	a	c	c	Yes	b	Yes	c	c					Yes
386	Binarat	b	b	b	c	c	Yes	b	Yes	c	c				a	
387	Dakshin Narikel Beria	b	b	Yes	c	Yes	Yes	c	Yes	c	c	c	b	Yes	c	Yes
388	Situri	c	c	a	c	a	a	a	Yes	c	c	c	b	b	a	a
389	Sondalia	c	c	Yes	c	Yes	Yes	b	Yes	c	c		b	Yes	Yes	Yes
390	Dakshin Rajapur	a	c	a	c	a	a	c	Yes	c	c	c	b	c	b	Yes
391	Bakri	a	b	a	c	c	a	b	Yes	c	c	c	c	c		Yes
Block T O T A L :		6	1	26	2	34	57	6	80	6	0	0	15	13	21	33

ys,village roads, banks & credit societies :-Yes is given, If not available within the code viz; a for < 5 Kms, b for 5-10 Kms place where facility is available is given).														Availability of miscellaneous facilities (If amenities available code -Yes is given, If not available within the village , the distance range code viz; a for < 5 Kms, b for 5-10 Kms and c for 10+ kms of nearest place where facility is available is given).		
Kutchcha roads	Water bounded macadam(WBM) roads	Navigable waterway (river/canal)(NW)	Footpaths (FP)	Commercial & Co-operative Banks	ATM	Agricultural Credit Societies	Self-Help Group (SHG)	Public distribution system (PDS) shop	Mandis / Regular market	Weekly Haat	Agricultural marketing society	Integrated Child Development Scheme (Nutritional Centres)	Anganwadi Centre (Nutritional Centres)	Others (Nutritional Centres)	Name of Village	Serial Number
73	74	75	76	77	78	79	80	81	82	83	84	85	86	87	2	1
Yes	Yes	Yes	b	c	c	Yes	c	c	a	c	Yes	Yes	Yes	Yes	Bazarati	352
Yes	Yes	Yes	b	c	c	Yes	c	c	a	c	Yes	Yes	Yes	Yes	Bangoda	353
Yes	Yes		a	c	c	Yes	a	c	Yes	Yes	Yes	Yes	Yes	Yes	Karunarhati	354
Yes	Yes	b	b	c	c	Yes	Yes	c	a	a	Yes	Yes	Yes	Yes	Dharmatala	355
a	Yes	c	c	c	c	Yes	a	c	c	c	Yes	Yes	Yes	Yes	Dakshin Kasipur	356
Yes		Yes	Yes	Yes	Yes	Yes	Yes	c	Yes	Yes	Yes	Yes	Yes	Yes	Satbaria	357
Yes	a				c	Yes	Yes	Yes	b	b	Yes	Yes	Yes	Yes	Garanbaria	358
a		c	a	c	c	Yes	b	Yes	Yes	b	Yes	Yes	Yes	Yes	Bhandarkura	359
Yes		c	Yes	Yes	c	Yes	a	c	b	c	Yes	Yes	Yes	Yes	Mathurapur	360
a	Yes	a	Yes	a	c	Yes	a	Yes	Yes	a	Yes	Yes	Yes	Yes	Jalalabad	361
Yes	Yes		c	c	c	Yes	Yes	c	Yes	Yes	Yes	Yes	Yes	Yes	Kashinathpur	362
Yes	Yes	c		b	c	Yes	Yes	Yes	Yes	Yes	Yes	Yes	Yes	Yes	Chandaneswar	363
Yes		Yes	a	c	c	Yes	Yes	Yes	Yes	Yes	Yes	Yes	Yes	Yes	Bausahar	364
Yes		Yes	Yes	a	c	Yes	Yes	Yes	Yes	Yes	Yes	Yes	Yes	Yes	Jhungri	365
Yes			a	b	c	Yes	Yes	Yes	Yes	Yes	Yes	Yes	Yes	Yes	Shaksahar	366
Yes	Yes		a	b	c	Yes	Yes	Yes	b	Yes	Yes	Yes	Yes	Yes	Erenda	367
Yes					c	Yes	Yes	c	Yes	Yes	Yes	Yes	Yes	Yes	Saihati	368
a			a	a	c	Yes	Yes	c	Yes	Yes	Yes	Yes	Yes	Yes	Saitgachhi	369
Yes	Yes	Yes	Yes	Yes	Yes	c	Yes	Yes	Yes	Yes	Yes	Yes	Yes	Yes	Jagulgachhi	370
Yes	c	c	Yes	a	a	c	Yes	Yes	c	Yes	Yes	Yes	Yes	Yes	Chandpur	371
Yes	b	c	Yes	b	b	c	b	b	c	b	c	Yes	Yes	b	Santra	372
Yes	a	c	Yes	b	b	c	a	a	c	b	c	a	a	a	Srirampur	373
Yes	a	c	c	a	a	c	Yes	a	c	a	a	Yes	Yes	a	Khar Gachhi	374
Yes	c	c	Yes	a	c	c	c	c	c	c	c	c	c	c	Pita Simulia	375
Yes	c	c	Yes	a	c	c	c	c	c	c	c	Yes	Yes	Yes	Gokulpur	376
Yes	c	c	Yes	a	c	c	c	c	c	c	c	Yes	c	c	Kanjdia	377
Yes	Yes		a	b	c	Yes	Yes	c	Yes	Yes	Yes	Yes	Yes	Yes	Naora	378
Yes	Yes	c	c	a	b	c	Yes	c	Yes	Yes	a	Yes	Yes	Yes	Noapara	379
Yes	Yes		Yes	c	c	Yes	Yes	Yes	Yes	Yes	Yes	Yes	Yes	Yes	Bodra	380
a		c	a	c	c	Yes	b	c	a	b	Yes	Yes	a	a	Haripur	381
a		c	a	c	c	Yes	b	c	a	b	Yes	Yes	a	a	Badi	382
a		c	b	c	c	Yes	b	c	a	b	Yes	Yes	Yes	Yes	Hariharpur	383
Yes		c			c	Yes	a	c	a	b	Yes	Yes	Yes	Yes	Durgapur	384
Yes		Yes			c	Yes	Yes	c	Yes	Yes	Yes	Yes	Yes	Yes	Dakshin Kathalia	385
Yes					c	Yes	Yes	c	Yes	Yes	Yes	Yes	Yes	Yes	Binarat	386
Yes	Yes	c	c	a	b	c	Yes	Yes	c	a	a	Yes	Yes	Yes	Dakshin Narikel Beria	387
Yes	Yes			b	c	c	Yes	Yes	c	a	c	Yes	Yes	Yes	Situri	388
Yes		Yes	Yes	b	b	b	Yes	Yes	Yes	a	Yes	Yes	Yes	Yes	Sondalia	389
a		c	Yes	b	b	c	a	a	c	a	Yes	Yes	Yes	Yes	Dakshin Rajapur	390
Yes				b	c	Yes	Yes	Yes	Yes	Yes	Yes	Yes	Yes	Yes	Bakri	391
60	37	6	25	13	5	6	70	46	22	37	46	78	77	72	Block T O T A L	

Availability of miscellaneous facilities (If amenities available code -Yes is given, If not available within the village , the distance range code viz; a for < 5 Kms, b for 5-10 Kms and c for 10+ kms of nearest place where facility is available is given).												Availability of electricity (Yes/No)			
Serial Number	Name of Village	ASHA (Accredited Social Health Activist)	Community centre with/without TV	Sports Field,	Sports Club / Recreation Centre	Cinema / Video Hall	Public Library	Public Reading Room	Newspaper Supply	Assembly Polling station	Birth & Death Registration Office	Power Supply for Domestic Use (ED)	Power Supply for Agricultural Use (EAG)	Power Supply for Commercial Use (EC)	Power Supply for All Uses (EA)
1	2	88	89	90	91	92	93	94	95	96	97	98	99	100	101
352	Bazarati	Yes	b	b	b	b	a	a	a	a	a	Yes	No	Yes	No
353	Bangoda	Yes	b	b	b	b	a	a	a	a	a	Yes	No	Yes	No
354	Karunarhati	Yes	a	Yes	a	a	Yes	Yes	Yes	Yes	Yes	Yes	No	No	No
355	Dharmatala	Yes	a	Yes	Yes	a	a	a	Yes	Yes	a	Yes	Yes	Yes	Yes
356	Dakshin Kasipur	Yes	c	a	Yes	a	a	a	Yes	Yes	Yes	Yes	No	Yes	No
357	Satbaria	Yes	Yes	Yes	Yes	Yes	Yes	Yes	Yes	Yes	Yes	Yes	No	No	No
358	Garanbaria	Yes	Yes	Yes	Yes	b	b	b	b	Yes	b	Yes	Yes	Yes	Yes
359	Bhandarkura	Yes	Yes	c	a	a	b	a	a	a	a	Yes	No	No	No
360	Mathurapur	Yes	Yes	b	b	c	b	b	b	Yes	b	Yes	No	No	No
361	Jalalabad	Yes	c	c	Yes	Yes	Yes	a	Yes	Yes	a	Yes	Yes	Yes	Yes
362	Kashinathpur	Yes	Yes	Yes	Yes	Yes	a	a	Yes	Yes	Yes	Yes	No	No	No
363	Chandaneswar	Yes	c	Yes	Yes	Yes	c	c	Yes	Yes	Yes	Yes	Yes	Yes	Yes
364	Bausahar	Yes	Yes	Yes	Yes	Yes	Yes	Yes	Yes	Yes	Yes	Yes	Yes	Yes	Yes
365	Jhungri	Yes	Yes	Yes	Yes	Yes	Yes	Yes	Yes	Yes	Yes	Yes	No	Yes	No
366	Shaksahar	Yes	Yes	Yes	Yes	Yes	Yes	Yes	Yes	Yes	Yes	Yes	No	Yes	No
367	Erenda	Yes	c	Yes	Yes	b	b	b	Yes	Yes	a	Yes	Yes	Yes	Yes
368	Saihathi	Yes	Yes	Yes	Yes	Yes	Yes	Yes	Yes	Yes	Yes	Yes	No	No	No
369	Saitgachhi	Yes	Yes	Yes	Yes	Yes	Yes	Yes	Yes	Yes	Yes	Yes	No	No	No
370	Jagulgachhi	Yes	Yes	Yes	Yes	a	a	a	a	Yes	Yes	Yes	Yes	Yes	Yes
371	Chandpur	Yes	Yes	Yes	Yes	Yes	Yes	Yes	Yes	Yes	Yes	Yes	No	No	No
372	Santra	b	b	a	b	b	c	c	a	Yes	a	Yes	No	No	No
373	Srirampur	b	a	a	b	b	c	c	a	Yes	a	Yes	No	No	No
374	Khar Gachhi	Yes	c	a	c	a	a	a	a	Yes	a	Yes	Yes	Yes	Yes
375	Pita Simulia	c	c	a	c	c	c	c	c	Yes	c	Yes	No	No	No
376	Gokulpur	Yes	Yes	Yes	Yes	Yes	Yes	Yes	Yes	Yes	Yes	Yes	No	No	No
377	Kanjdia	c	c	Yes	c	c	c	c	a	c	c	Yes	No	No	No
378	Naora	Yes	Yes	Yes	Yes	Yes	Yes	Yes	Yes	Yes	Yes	Yes	Yes	Yes	Yes
379	Noapara	Yes	c	b	c	b	a	c	Yes	Yes	a	Yes	Yes	Yes	Yes
380	Bodra	Yes	Yes	Yes	Yes	Yes	Yes	a	Yes	Yes	Yes	Yes	No	Yes	No
381	Haripur	a	c	a	a	c	b	a	a	Yes	b	Yes	No	No	No
382	Badi	Yes	c	a	a	c	a	a	a	Yes	a	Yes	No	No	No
383	Hariharpur	Yes	c	a	b	c	a	a	b	Yes	a	Yes	No	No	No
384	Durgapur	Yes	c	a	a	a	a	a	b	Yes	a	Yes	No	Yes	No
385	Dakshin Kathalia	Yes	Yes	Yes	Yes	Yes	Yes	Yes	Yes	Yes	Yes	Yes	No	Yes	No
386	Binarat	Yes	Yes	Yes	Yes	Yes	Yes	Yes	Yes	Yes	Yes	Yes	No	Yes	No
387	Dakshin Narikel Beria	Yes	c	b	c	b	Yes	c	Yes	Yes	a	Yes	Yes	Yes	Yes
388	Situri	Yes	b	b	b	b	a	a	a	Yes	a	Yes	No	Yes	No
389	Sondalia	Yes	Yes	Yes	Yes	b	a	Yes	Yes	Yes	a	Yes	Yes	Yes	Yes
390	Dakshin Rajapur	Yes	Yes	Yes	a	a	b	b	a	Yes	a	Yes	No	No	No
391	Bakri	Yes	Yes	Yes	Yes	a	Yes	Yes	Yes	Yes	b	Yes	No	Yes	No
Block T O T A L :		73	45	54	54	31	37	37	58	75	46	80	35	55	35

Nearest Town		Land Use							
		Area under different types of land use (in hectares rounded up to one decimal place)							
Name	Distance range code i.e. a for < 5 Kms, b for 5-10 Kms and c for 10+ kms .	Forests	Area under Non-agricultural Uses	Barren and Un-cultivable land	Permanent Pastures and Other Grazing Lands	Land Under Miscellaneous Tree Crops etc.	Culturable Waste Land	Name of Village	Serial Number
102	103	104	105	106	107	108	109	2	1
CALCUTTA	c	0	39	0	0	0	15.9	Bazarati	352
CALCUTTA	c	0	24	0	0	0	25	Bangoda	353
BARUIPUR	c	0	4.7	0	0	0	0	Karunarhati	354
BARUIPUR	c	0	8	0	0	0	0	Dharmatala	355
BARUIPUR	c	0	20	0	0	0	0	Dakshin Kasipur	356
BARUIPUR	c	0	0	0	0	0	0	Satbaria	357
SANARPUR	c	0	0	0	0	0	198.8	Garanbaria	358
SANARPUR	c	0	40	0	0	0	0	Bhandarkura	359
SANARPUR	c	0	38	0	0	0	35	Mathurapur	360
BARUIPUR	c	0	12.1	0	0	0	0	Jalalabad	361
BARUIPUR	c	0	84.6	0	0	0	7.8	Kashinathpur	362
BARUIPUR	c	0	50	0	0	0	0	Chandaneswar	363
CALCUTTA	c	0	26.5	0	0	0	10	Bausahar	364
CALCUTTA	c	0	20.7	0	0	0	13	Jhungri	365
CALCUTTA	c	0	40.3	0	0	0	0	Shaksahar	366
SONARPUR	c	0	30	0	0	0	20.4	Erenda	367
CALCUTTA	c	0	20.8	0	0	0	0	Saihati	368
CALCUTTA	c	0	28.1	0	0	0	0	Saitgachhi	369
CALCUTTA	c	0	58	0	0	0	75.9	Jagulgachhi	370
SONARPUR	c	0	63	0	0	0	20	Chandpur	371
SONARPUR	c	0	3.2	0	0	0	0	Santra	372
SONARPUR	c	0	13.3	0	0	0	0	Srirampur	373
SONARPUR	c	0	106.6	0	0	0	0	Khar Gachhi	374
SONARPUR	c	0	18.2	0	0	0	3	Pita Simulia	375
SONARPUR	c	0	39.4	0	0	0	0	Gokulpur	376
SONARPUR	c	0	46.4	0	0	0	0	Kanjdia	377
SONARPUR	c	0	72.3	0	0	0	20.1	Naora	378
CHAMPAHATI	c	0	11.5	0	0	0	0	Noapara	379
SONARPUR	c	0	16.6	0	0	0	0	Bodra	380
CALCUTTA	c	0	14	0	0	0	40.2	Haripur	381
CALCUTTA	c	0	54	0	0	0	25.2	Badi	382
CALCUTTA	c	0	34	0	0	0	33.1	Hariharpur	383
CALCUTTA	c	0	27	0	0	0	23.1	Durgapur	384
CALCUTTA	c	0	20.3	0	0	0	0	Dakshin Kathalia	385
CALCUTTA	c	0	32.7	0	0	0	10	Binarat	386
SONARPUR	c	0	38.8	0	0	0	0	Dakshin Narikel Beria	387
CALCUTTA	c	0	40	0	0	0	8	Situri	388
CALCUTTA	c	0	50.1	0	0	0	20.3	Sondalia	389
CALCUTTA	c	0	25.1	0	0	0	0	Dakshin Rajapur	390
CALCUTTA	c	0	69.1	0	0	0	0	Bakri	391
0	0	0	3759	0	0	0	1332.5	: Block T O T A L	

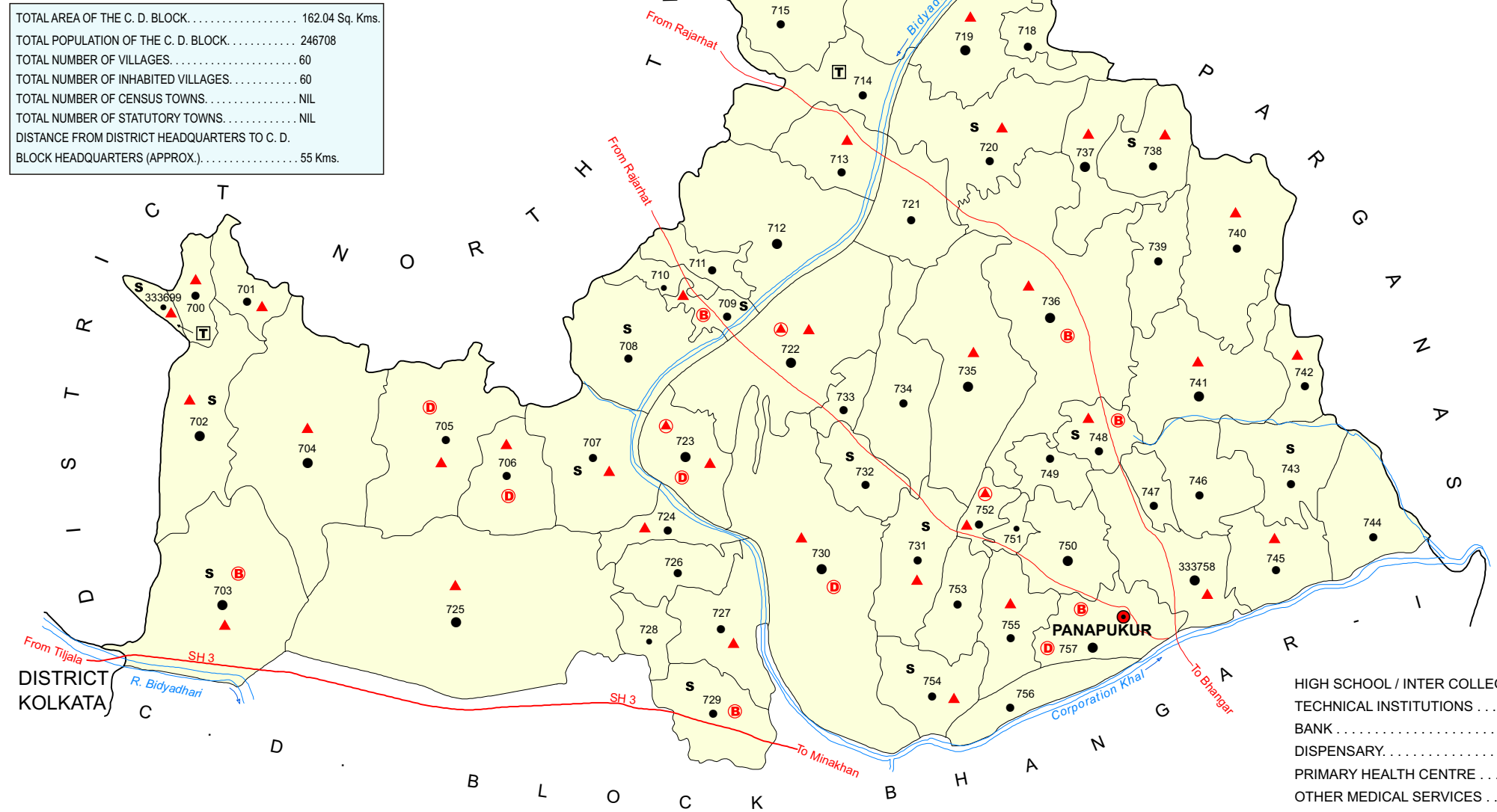
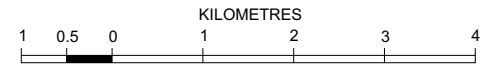
Land Use												
Area under different types of land use (in hectares rounded up to one decimal place)							Area irrigated by source (in hectare).					
Serial Number	Name of Village	Fallow lands other than current fallows	Current Fallows	Net Area Sown	Total Irrigated Land Area	Total Un-irrigated Land Area	Canals (C)	Wells/Tube-wells(W/TW)	Tanks/Lakes(T/L)	Water Falls(WF)	Others(O)	
1	2	110	111	112	113	114	115	116	117	118	119	
352	Bazarati	0	0	129.4	49.4	80	0	48.4	1	0	0	
353	Bangoda	0	0	81.9	24	57.9	0	24	0	0	0	
354	Karunarhati	0	0	146.8	30	116.8	10	16	2	0	2	
355	Dharmatala	0	0	83.6	33.6	50	30.7	0	0	0	2.9	
356	Dakshin Kasipur	0	0	97.7	27	70.7	5.2	18.8	3	0	0	
357	Satbaria	0	0	489.7	46	443.7	1	40	5	0	0	
358	Garanbaria	0	0	100.2	100.2	0	75.2	0	0	0	25	
359	Bhandarkura	0	0	42.6	22.6	20	0	0	10	0	12.6	
360	Mathurapur	0	0	176.5	44	132.5	4	30	10	0	0	
361	Jalalabad	0	0	98.8	39.6	59.2	10	12	17.6	0	0	
362	Kashinathpur	0	0	195.4	80	115.4	15	20	0	0	45	
363	Chandaneswar	0	0	108.3	23	85.3	0	20	3	0	0	
364	Bausahar	0	0	78.4	18.4	60	0	0	18.4	0	0	
365	Jhungri	0	0	70	18	52	0	18	0	0	0	
366	Shaksahar	0	0	142.1	75.1	67	75.1	0	0	0	0	
367	Erenda	0	0	160	125	35	0	120	0	0	5	
368	Saihathi	0	0	69.8	43.6	26.2	0	0	0	0	43.6	
369	Saitgachhi	0	0	65.2	45.1	20	0	0	0	0	45.1	
370	Jagulgachhi	0	0	147.4	105	42.4	0	105	0	0	0	
371	Chandpur	0	0	149.7	90	59.7	0	90	0	0	0	
372	Santra	0	0	310	196	114	0	0	0	0	196	
373	Srirampur	0	0	31.2	25	6.2	0	25	0	0	0	
374	Khar Gachhi	0	0	88.5	68	20.5	0	68	0	0	0	
375	Pita Simulia	0	0	80	60	20	0	60	0	0	0	
376	Gokulpur	0	0	25	25	0	0	25	0	0	0	
377	Kanjdia	0	0	60	60	0	0	60	0	0	0	
378	Naora	0	0	228	160	68	0	160	0	0	0	
379	Noapara	0	0	45.1	33.1	12	0	20.5	4.5	0	8.1	
380	Bodra	0	0	288	170.5	117.5	0	170.5	0	0	0	
381	Haripur	0	0	21	15	6	0	0	0	0	15	
382	Badi	0	0	187.6	65	122.6	0	0	0	0	65	
383	Hariharpur	0	0	100	50	50	20	0	0	0	30	
384	Durgapur	0	0	150	100	50	4	70	20	0	6	
385	Dakshin Kathalia	0	0	35.6	23.7	11.8	0	0	0	0	23.7	
386	Binarat	0	0	37	20	17	0	0	0	0	20	
387	Dakshin Narikel Beria	0	0	122	85	37	0	85	0	0	0	
388	Situri	0	0	118.2	29	89.2	0	29	0	0	0	
389	Sondalia	0	0	64	34	30	0	0	0	0	34	
390	Dakshin Rajapur	0	0	75	75	0	0	0	0	0	75	
391	Bakri	0	0	82	80	2	0	0	0	0	80	
Block T O T A L :		0	0	9815.2	5517.5	4297.4	1952.3	1740.6	165.4	0		

Name of three most important commodities manufactured			Name of Village	Serial Number
First	Second	Third		
120	121	122	2	1
			Bazarati	352
			Bangoda	353
			Karunarhati	354
			Dharmatala	355
			Dakshin Kasipur	356
			Satbaria	357
			Garanbaria	358
			Bhandarkura	359
			Mathurapur	360
			Jalalabad	361
			Kashinathpur	362
Ice			Chandaneswar	363
			Bausahar	364
			Jhungri	365
			Shaksahar	366
			Erenda	367
			Saihati	368
			Saitgachhi	369
Grill Fan	Pipe		Jagulgachhi	370
Brick Fields	Carpeting	Leather Work	Chandpur	371
			Santra	372
			Srirampur	373
			Khar Gachhi	374
			Pita Simulia	375
Sarisa Tl.			Gokulpur	376
Mustared Oil			Kanjdia	377
			Naora	378
			Noapara	379
			Bodra	380
			Harispur	381
			Badi	382
			Hariharpur	383
			Durgapur	384
			Dakshin Kathalia	385
			Binarat	386
			Dakshin Narikel Beria	387
			Situri	388
			Sondalia	389
			Dakshin Rajapur	390
			Bakri	391
			: Block T O T A L	

- BOUNDARY, DISTRICT ————
- „ C. D. BLOCK ————
- „ VILLAGE WITH MDDS CODE 333699
- HEADQUARTERS : C. D. BLOCK ●
- POPULATION SIZE OF VILLAGES:
500-999, 1000-4999, 5000 AND ABOVE ● ● ●
- STATE HIGHWAY — SH 3 —
- IMPORTANT METALLED ROAD ————
- RIVER AND STREAM ———

TOTAL AREA OF THE C. D. BLOCK	162.04 Sq. Kms.
TOTAL POPULATION OF THE C. D. BLOCK	246708
TOTAL NUMBER OF VILLAGES	60
TOTAL NUMBER OF INHABITED VILLAGES	60
TOTAL NUMBER OF CENSUS TOWNS	NIL
TOTAL NUMBER OF STATUTORY TOWNS	NIL
DISTANCE FROM DISTRICT HEADQUARTERS TO C. D. BLOCK HEADQUARTERS (APPROX.)	55 Kms.

INDIA
WEST BENGAL
C. D. BLOCK BHANGAR - II
DISTRICT SOUTH TWENTY FOUR PARGANAS



- HIGH SCHOOL / INTER COLLEGE . **S**
- TECHNICAL INSTITUTIONS **T**
- BANK **B**
- DISPENSARY **D**
- PRIMARY HEALTH CENTRE **A**
- OTHER MEDICAL SERVICES **▲**

DISTRICT KOLKATA

Alphabetical List of Villages

Name of the CD Block : Bhangar-II

CD Block Code (2011) : 0266

Sl. No.	Name of the Village	PLCN 2001	MDDS PLCN 2011
1	2	3	4
1	Abua	03908000	333709
2	Anantapur	03908400	333713
3	Bamunia	03910100	333730
4	Baniara	03911500	333744
5	Bankachua	03911700	333746
6	Benota	03909600	333725
7	Bhaga Banpur	03907900	333708
8	Bhogali	03911200	333741
9	Chak Maricha	03912700	333756
10	Chalta Beria	03912500	333754
11	Chandakanthal Beria	03907700	333706
12	Chandi Hat	03910800	333737
13	Chariswar	03909800	333727
14	Chilatala	03911600	333745
15	Dakshin Khayerpur	03908100	333710
16	Dakshin Swarup Nagar	03908900	333718
17	Dhapa Manpur (P)	03907000	333699
18	Dharmatala Pachuria	03907500	333704
19	Dheati	03912200	333751
20	Gara Gachha	03910900	333738
21	Hadia	03907400	333703
22	Hat Gachha	03907300	333702
23	Hatisala	03907800	333707
24	Jamirgachhi	03911300	333742
25	Jawpur	03912600	333755
26	Jaynagar	03909100	333720
27	Jiran Gachhi	03909400	333723
28	Jot Bhim	03907200	333701
29	Kachua	03910200	333731
30	Kantadanga	03911800	333747
31	Koch Pukur	03907100	333700
32	Krolbaria	03910000	333729
33	Kulberia	03907600	333705
34	Majerhat	03910600	333735
35	Nangalbeki	03910400	333733
36	Nangla Palpur	03911100	333740
37	Naoabad	03909200	333721
38	Nimkuria	03912100	333750
39	Paikan	03909700	333726
40	Panapukur	03912800	333757
41	Pitha Pukuria	03909300	333722
42	Raghunathpur	03911400	333743
43	Rampur	03912000	333749
44	Saduli	03910500	333734
45	Sanpukuria	03912300	333752
46	Sat Bhaiya	03911000	333739
47	Shyamnagar	03909000	333719
48	Sonpur	03911900	333748
49	Suk Pukuria	03909900	333728
50	Swastayan Gachhi	03908300	333712
51	Tara Hadia	03908200	333711
52	Tona	03908700	333716
53	Uriaparaur	03908500	333714
54	Uttar Gazipur	03908600	333715
55	Uttar Kasipur	03910700	333736
56	Uttar Kathalia	03912900	333758
57	Uttar Narikel Beria	03910300	333732
58	Uttar Rajapur	03912400	333753
59	Uttar Swarup Nagar	03908800	333717
60	Wari	03909500	333724

Census of India 2011
Amenities and Land use

Serial Number	Name of Village	Location code no.	Total area of the village (in hectares rounded up to one decimal place)	Total population (2011 census)	Number of households (2011 census)	Number of educational amenities available in village , the distance range code viz; a for 0-5 kms, b for 5-10 kms, c for 10+ kms of nearest place where facility is available							
						Pre-Primary school (PP)	Primary school (P)	Middle school (M)	Secondary School (S)	Senior Secondary school (SS)	Degree college of arts science & commerce (ASC)	Engineering college(EC)	Medical college (MC)
1	2	3	4	5	6	7	8	9	10	11	12	13	14

Name of District:-South Twenty Four Parganas

Name of CD Block:-Bhangar - II

392	Dhapa Manpur (P)	333699	2417.6	776	186	1	1	1	1	1	c	a	c
393	Koch Pukur	333700	89.4	2598	450	2	2	a	a	a	c	b	c
394	Jot Bhim	333701	97.9	1859	409	1	1	a	a	a	c	b	
395	Hat Gachha	333702	298.7	5882	1341	4	3	1	1	1	c		
396	Hadia	333703	506.8	7921	1765	7	6	1	1	1	c	1	c
397	Dharmatala Pachuria	333704	602.1	5789	1309	1	1						
398	Kulberia	333705	384.6	3787	827	2	2	1	b	b	c	c	c
399	Chandakanthal Beria	333706	178	1229	284	2	2	a	a	b	c	c	c
400	Hatisala	333707	254.4	3810	725	3	2	1	1	1			
401	Bhaga Banpur	333708	272.5	3376	679	1	1	1	1	1			
402	Abua	333709	61.5	1766	334	3	2	2	2	2	c	c	c
403	Dakshin Khayerpur	333710	52.5	657	124	b	b	b	b	b	c	c	c
404	Tara Hadia	333711	75.1	1390	277	1	1	a	a	a	c	c	c
405	Swastayan Gachhi	333712	398	6966	1358	2	2	1	a	a	b	c	c
406	Anantapur	333713	142.8	3140	649	3	2	a	a	a	b	b	c
407	Uriaparaur	333714	252.9	4893	975	2	1	a	a	a	c	c	c
408	Uttar Gazipur	333715	205.5	3628	730	3	3	3	a	a	c	c	c
409	Tona	333716	614.3	8915	1802	4	3	a	a	a	c	c	c
410	Uttar Swarup Nagar	333717	68.3	1567	298	1	1	a	b	b	c	c	c
411	Dakshin Swarup Nagar	333718	59.1	2143	391	1	1	a	a	a	c	c	c
412	Shyamnagar	333719	247.3	5078	976	2	1	1					
413	Jaynagar	333720	333.8	4921	1011	2	1		1	1	b	c	
414	Naoabad	333721	182.9	4975	1007	3	3	c	b	b	a	b	c
415	Pitha Pukuria	333722	490.7	11078	2090	4	4	2	a	a	a	b	b
416	Jiran Gachhi	333723	169.9	5193	1069	3	3	1	a	a	a	b	b
417	Wari	333724	142.4	3057	572	1	1	c	a	a	c	b	
418	Benota	333725	1040.5	7850	1747	4	3	1	a	b	b	b	b
419	Paikan	333726	99.8	1452	260	1	1	1	a	b	c	b	c
420	Chariswar	333727	209.2	4097	796	2	1	a	a	a	b	b	c
421	Suk Pukuria	333728	69.8	785	173	1	1						
422	Krolbaria	333729	179.9	3577	767	3	2	1	1	a	b	b	c
423	Bamunia	333730	802	15582	3056	4	4	1	a	a	b	b	c
424	Kachua	333731	217.6	3648	728	1	1	1	1	1			
425	Uttar Narikel Beria	333732	93	1935	363	2	1	1					
426	Nangalbeki	333733	65.6	1653	300	2	1			1			
427	Saduli	333734	240	4230	859	2	2	1					
428	Majerhat	333735	422.9	7797	1543	6	6	1	a	a	b	c	c
429	Uttar Kasipur	333736	664.9	10782	2288	5	4	a	a	a	b	c	c
430	Chandi Hat	333737	185.9	5272	1018	2	2	1	a	a		b	
431	Gara Gachha	333738	152.2	1323	256	1	1	1	13	a	a	c	
432	Sat Bhaiya	333739	135.5	1870	404	1	1	1	a	a	b	c	c

- Village Directory

(As in 2009)

le. (If not available within the < 5 Kms, b for 5-10 Kms and c if facility is available is given).						Number of Medical Amenities available. (If not available within the village, the distance range code viz; a for < 5 Kms, b for 5-10 Kms and c for 10+ kms of nearest place where facility is available is given).						Name of Village	Serial Number					
Management institute (MI)	Polytechnic (Pt)	Vocational training school /ITI	Non-formal training centre (NFTC)	Special school for disabled (SSD)	Others (specify)	Community health centre (CHC)	Primary health centre (PHC)	Primary health sub centre (PHS)	Maternity and child welfare centre (MCWC)	T.B. clinic (TBC)	Hospital-allopathic (HA)			Hospital-alternative medicine (HO)	Dispensary (D)	Veterinary hospital (VH)	Mobile health clinic (MHC)	Family welfare centre (FWC)
15	16	17	18	19	20	21	22	23	24	25	26	27	28	29	30	31	2	1

Location CodeNo:-343

Location CodeNo:-0266

c	c	2	c			b	c	a	1	c	b	c	a	c	c	2	Dhapa Manpur (P)	392
b	c	c	c	c	c	b	c	b	2	c	c	c	a	c	c	1	Koch Pukur	393
c	c	c	c	c		c	c	1	2	c	c	c	a	c	c		Jot Bhim	394
b	c	c	c	c		1	1	1	1	1	c	b	b	b	b	b	Hat Gachha	395
c	c	c	c			b	c	1		c	b	c	c	c	c	c	Hadia	396
						1		1	1	1		b	b	b	b	1	Dharmatala Pachuria	397
c	c	c	c	c		1	2	1	2	1	1		2	1	c	1	Kulberia	398
c	c	c	c	c		1	2	1	2	1	1	b	2	1	1	1	Chandakanthal Beria	399
								1									Hatisala	400
								a	b	b	a	b	b	b			Bhaga Banpur	401
c	c	c	a	c		a	a	1	a	c	a	c	c	c	c	c	Abua	402
c	c	c		c		b	b	a	b	c	b	c	c	c	c	a	Dakshin Khayerpur	403
c	c	c	a	c		b	a	b	b	c	b	c	c	c	c	a	Tara Hadia	404
c	c	c	b			a	a	a	a	a	a	c	b	a	c	a	Swastayan Gachhi	405
c	c	c	c	c		b	b	1	b	b	b	c	c	c	c	1	Anantapur	406
c	c	1				c					c	1	c	a	c	a	Uriaparaur	407
c	c	c	c	c		c	a	a	a	c	c	c	c	c	c	a	Uttar Gazipur	408
c	c	c	c	1		c	1	2	2	c	c	1	c	a	c	2	Tona	409
c	c	c	c														Uttar Swarup Nagar	410
c	c	c	c														Dakshin Swarup Nagar	411
						c		1		c	c	a	c	a	c		Shyamnagar	412
	c						b	1		b	c		b	c		1	Jaynagar	413
c	c	c	c	c	c	a	a	a	a	a	a	a	a	a	a	a	Naoabad	414
c	c	c	c	c		1	1	1	1	b	a	c	b	b	c	a	Pitha Pukuria	415
c	c	c	c	c	1	c	1	1	1	b	1		2	b	b	1	Jiran Gachhi	416
c	c	c	c	c		c	c	1	2	c	c	c	a	c	c		Wari	417
c	b	c	c	c		c	b	1	1	b	b	b	a	b	c	c	Benota	418
c	c	c	c	c		a	a	a	a	c	a	c	a	c	c	a	Paikan	419
c	c	c	c	c		c	a	1	b	b	b	c	c	b	c	b	Chariswar	420
						c	b	a	a	b	b	b	a	a	c	c	Suk Pukuria	421
c	c	c	c	b		c	b	c	a	b	c	c					Krolbaria	422
c	c	c	c	c		c	c	2	a	c	c	c	4	b	b	c	Bamunia	423
						b	b	1		b	1	b	c	b	b	c	Kachua	424
						c	a	a		b	a	c	a	b			Uttar Narikel Beria	425
						a	a	b	b	b	b	b	b	b	b	b	Nangalbeki	426
						b	a	a	b	b	b			b	c	b	Saduli	427
c	c	c	5	b		2		1	b	c	b	c	b	c	c	b	Majerhat	428
c	c	c	b	b		b	b	1	b	c	c	c	b	b	c	b	Uttar Kasipur	429
c						c	a	1	c	b	c	c	b	b	c	c	Chandi Hat	430
c	c	c				c	a	1	c	b	c	c	b	b	c	c	Gara Gachha	431
	c	c	c	b		c	b	a		b	c	c		a			Sat Bhaiya	432

Serial Number	Name of Village	Number of Non-Government Medical Amenities available.							Availability of drinking water - Yes / No							
		Charitable non Govt. hospital/Nursing home.	Medical practitioner with MBBS Degree	Medical practitioner with other degree	Medical practitioner with no degree	Traditional practitioner and faith healer	Medicine Shop	Others	Tap water (Treated/Untreated)	Well water (Covered / Uncovered well)	Hand Pump	Tube wells / Bore well	Spring	River / Canal	Tank / Pond / Lake	Others
1	2	32	33	34	35	36	37	38	39	40	41	42	43	44	45	46

392	Dhapa Manpur (P)	0	0	0	0	0	0	0	No	No	Yes	No	No	Yes	Yes	No
393	Koch Pukur	0	1	1	2	1	1	0	Yes	No	Yes	No	No	Yes	Yes	No
394	Jot Bhim	0	0	0	0	0	0	0	Yes	No	Yes	No	No	Yes	Yes	No
395	Hat Gachha	0	0	0	0	3	1	0	No	No	Yes	Yes	No	Yes	Yes	No
396	Hadia	0	0	1	3	0	3	0	No	No	Yes	No	No	No	Yes	Yes
397	Dharmatala Pachuria	0	0	0	0	0	0	0	Yes	Yes	No	Yes	No	No	No	Yes
398	Kulberia	1	10	0	0	0	0	0	No	No	Yes	No	No	No	No	No
399	Chandakanthal Beria	1	10	0	0	0	0	0	No	No	Yes	No	No	No	No	No
400	Hatisala	5	2	4	0	0	0	0	No	No	Yes	Yes	No	No	No	Yes
401	Bhaga Banpur	0	0	0	0	0	0	0	Yes	No	Yes	Yes	No	Yes	Yes	No
402	Abua	0	0	5	3	7	0	0	No	No	No	Yes	No	Yes	Yes	No
403	Dakshin Khayerpur	0	0	3	3	2	0	0	No	No	No	Yes	No	Yes	Yes	No
404	Tara Hadia	0	0	2	2	0	0	0	No	No	No	Yes	No	No	Yes	No
405	Swastayan Gachhi	0	0	2	2	0	0	0	No	No	Yes	Yes	No	Yes	Yes	No
406	Anantapur	0	1	2	5	0	3	0	No	No	Yes	Yes	No	Yes	Yes	No
407	Uriaparaur	0	0	0	2	0	0	0	No	No	Yes	Yes	No	No	Yes	Yes
408	Uttar Gazipur	0	0	0	1	0	1	0	No	No	Yes	Yes	No	No	Yes	No
409	Tona	0	0	0	3	0	1	0	No	No	Yes	Yes	No	Yes	Yes	No
410	Uttar Swarup Nagar	0	0	0	0	0	0	0	Yes	No	Yes	Yes	No	No	Yes	No
411	Dakshin Swarup Nagar	0	0	0	0	0	0	0	Yes	No	Yes	Yes	No	No	Yes	No
412	Shyamnagar	0	0	0	0	6	2	0	No	No	Yes	Yes	No	Yes	Yes	No
413	Jaynagar	0	0	0	2	0	0	0	No	No	Yes	No	No	No	No	No
414	Naoabad	0	0	0	0	0	0	0	No	No	No	Yes	No	No	No	No
415	Pitha Pukuria	0	0	0	8	0	5	0	Yes	No	Yes	No	No	Yes	No	No
416	Jiran Gachhi	0	0	0	6	0	2	0	Yes	No	Yes	Yes	No	Yes	Yes	No
417	Wari	0	0	0	0	0	0	0	Yes	No	Yes	No	No	Yes	Yes	No
418	Benota	0	0	0	0	0	0	0	No	No	Yes	No	No	No	Yes	No
419	Paikan	0	0	0	1	0	1	0	No	No	Yes	No	No	No	Yes	No
420	Chariswar	0	0	0	0	0	0	0	No	No	Yes	No	No	No	No	No
421	Suk Pukuria	0	0	0	0	0	0	0	No	No	Yes	No	No	No	No	No
422	Krolbaria	1	0	0	10	5	4	0	Yes	No	Yes	Yes	No	Yes	Yes	No
423	Bamunia	0	0	0	4	0	5	0	No	No	Yes	Yes	No	No	Yes	No
424	Kachua	0	0	0	2	0	3	0	No	No	Yes	Yes	No	No	Yes	No
425	Uttar Narikel Beria	0	0	0	0	0	0	0	Yes	No	Yes	Yes	No	No	No	No
426	Nangalbeki	0	0	0	0	0	0	0	Yes	No	Yes	Yes	No	No	No	No
427	Saduli	2	2	2	2	2	2	2	Yes	No	Yes	Yes	No	Yes	No	No
428	Majerhat	0	0	0	4	0	0	0	No	No	Yes	No	No	No	No	No
429	Uttar Kasipur	0	0	1	4	0	3	0	No	No	Yes	No	No	Yes	Yes	No
430	Chandi Hat	0	0	2	3	1	0	0	No	No	Yes	Yes	No	Yes	Yes	No
431	Gara Gachha	0	0	2	1	1	0	0	No	No	Yes	Yes	No	Yes	Yes	No
432	Sat Bhaiya	0	0	0	0	0	0	0	Yes	No	Yes	Yes	No	No	Yes	No

Availability of toilet & others Yes / No				Communication and transport facilities (If amenities available code -Yes is given except for Village Pin Code ,If not available within the village , the distance range code viz; a for < 5 Kms, b for 5-10 Kms and c for 10+ kms of nearest place where facility is available is given).								
Community toilet including bath.	Community toilet excluding bath.	Rural sanitary mart or sanitary hardware outlet available near the village.	Community bio- gas or recycle of waste for productive use.	Post office(PO)	Sub post office (SPO)	Post & Telegraph office (P&TO)	Village Pin Code	Telephones (Land lines)	Public call office (PCO)	Mobile phone coverage	Name of Village	Serial Number
47	48	49	50	51	52	53	54	55	56	57	2	1

No	No	No	No	c	a	a	743502	a	Yes	a	Dhapa Manpur (P)	392
No	No	No	No	c	a	a	700059	Yes	Yes	Yes	Koch Pukur	393
No	No	No	No	c	b	b	743439	b	b	Yes	Jot Bhim	394
No	No	No	No		Yes	b	743502	Yes	Yes	Yes	Hat Gachha	395
Yes	Yes	No	No	c	Yes	c	700150	Yes	Yes	Yes	Hadia	396
No	No	No	No			c	743502	Yes	Yes	Yes	Dharmatala Pachuria	397
No	No	Yes	No	Yes	c	c	743502	Yes	b	Yes	Kulberia	398
No	No	Yes	No	a	c	c	743502	Yes	b	a	Chandakanthal Beria	399
Yes	No	No	No	Yes	c	c	700135	Yes	b	Yes	Hatisala	400
No	No	No	No	b	b	c	700135	Yes	b	Yes	Bhaga Banpur	401
No	No	No	No	Yes	c	c	700135	Yes	Yes	Yes	Abua	402
No	No	No	No	a	c	c	700135	Yes	Yes	Yes	Dakshin Khayerpur	403
No	No	No	No	a	c	c	700135	a	Yes	a	Tara Hadia	404
No	No	No	No	a	b	b	700135	Yes	c	Yes	Swastayan Gachhi	405
No	No	Yes	No	c	a	c	700135	Yes	Yes	Yes	Anantapur	406
No	No	No	No	c	b	c	700135	Yes	c	a	Uriaparaur	407
No	Yes	No	No	c	Yes	c	700135	Yes	Yes	Yes	Uttar Gazipur	408
No	Yes	No	No	c	b	c	700135	Yes	Yes	Yes	Tona	409
No	No	No	No	c	b	c	700135	Yes	b	a	Uttar Swarup Nagar	410
No	No	No	No	c	a	c	700135	Yes	Yes	Yes	Dakshin Swarup Nagar	411
No	Yes	No	No	c	b	c	700135	Yes	Yes	Yes	Shyamnagar	412
No	No	No	No	a	b	b	743439	Yes	b	Yes	Jaynagar	413
No	No	No	No	Yes	b	b	700135	b	b	b	Naoabad	414
No	No	No	No	c	Yes	c	700135	Yes	Yes	Yes	Pitha Pukuria	415
No	No	No	No	c	b	c	743502	Yes	Yes	Yes	Jiran Gachhi	416
No	No	No	No	c	b	b	743502	b	b	Yes	Wari	417
No	No	No	No	b	Yes	b	743502	Yes	c	Yes	Benota	418
No	No	No	No	c	Yes	c	743502	a	b	Yes	Paikan	419
No	No	No	No	a	a	a	700135	Yes	b	Yes	Chariswar	420
No	No	No	No	a	a	c	743502	a	b	Yes	Suk Pukuria	421
No	No	No	No	Yes	b	c	743502	Yes	Yes	Yes	Krolbaria	422
Yes	Yes	Yes	No	Yes		b	743502	Yes	Yes	Yes	Bamunia	423
No	No	No	No		a	a	743502	Yes	Yes	Yes	Kachua	424
No	No	No	No	Yes	Yes	b	743502	a	b	Yes	Uttar Narikel Beria	425
No	No	No	No	a	b	b	743502	b	b	Yes	Nangalbeki	426
No	No	No	No	Yes		Yes	743502	Yes	b	Yes	Saduli	427
No	No	Yes	No	a	b	b	743502	Yes	Yes	Yes	Majerhat	428
No	No	No	No	c	b	Yes	700135	Yes	Yes	Yes	Uttar Kasipur	429
No	No	No	No	a	a	c	700135	a	b	Yes	Chandi Hat	430
No	No	No	No	a	a	b	743502	a	b	Yes	Gara Gachha	431
No	No	No	No	Yes	b	c	700135	Yes	b	Yes	Sat Bhaiya	432

Communication and transport facilities (If amenities available code -Yes is given except for Village Pin Code ,If not available within the village , the distance range code viz; a for < 5 Kms, b for 5-10 Kms and c for 10+ kms of nearest place where facility is available is given).													Village connected to highway (If amenities available code viz; a for < 5 Kms, b for 5-10 Kms and c for 10+ kms of nearest place where facility is available is given).			
Serial Number	Name of Village	Internet cafes/ Common service centre (CSC)	Private courier facility	Bus service (Public & Private)	Railway stations	Auto/Modified Autos	Taxis and Vans	Tractors	Cycle-pulled rickshaws(Manual & Machine driven)	Carts driven by animals	Sea /River ferry service	Connected to national highway(NH)	Connected to state highway(SH)	Connected to major district road (MDR)	Connected to others district road	Pucca roads
1	2	58	59	60	61	62	63	64	65	66	67	68	69	70	71	72

392	Dhapa Manpur (P)	c	c	a	c	a	Yes	a	Yes	c	c	c	a	a	a	a
393	Koch Pukur	Yes	b	a	c	c	Yes	Yes	Yes	Yes	c	c	c	b	a	Yes
394	Jot Bhim	b	a	b	c	b	a	b	Yes	c	c	c	b	a	a	Yes
395	Hat Gachha	a	a	a	c	c	Yes		Yes	a	c	a				a
396	Hadia	c	c	Yes	c	Yes	Yes	Yes	Yes	c	c	c		c	Yes	Yes
397	Dharmatala Pachuria	b	b	b	b	b	Yes	Yes	Yes	c	c	a				a
398	Kulberia	b	c	a	c	b	Yes		Yes	a	c	c	b	a	Yes	Yes
399	Chandakanthal Beria	a	a	a	c	a	Yes		Yes		c	c	b	a	Yes	Yes
400	Hatisala	c	c	Yes	c	Yes	Yes	c	Yes	Yes	c	c	b		Yes	Yes
401	Bhaga Banpur	Yes	a	a	c	c	b				c					a
402	Abua	Yes	c	Yes	c	Yes	Yes	Yes	Yes	Yes	c	c	b	Yes		Yes
403	Dakshin Khayerpur	a	c	b	c	b	Yes		Yes	b	c	c	b	Yes	Yes	a
404	Tara Hadia	c	c	a	c	c	a	Yes	Yes	Yes	c	c	b	Yes	a	a
405	Swastayan Gachhi	a	c	a	c	a	a	a	Yes	a	c	c	c	a	Yes	a
406	Anantapur	Yes	Yes	b	Yes	c	Yes	Yes	Yes	Yes	Yes	c	c	Yes	Yes	Yes
407	Uriaparaur	c	Yes	Yes	Yes	Yes	Yes	Yes	Yes		c	c	c	Yes	Yes	Yes
408	Uttar Gazipur	a	c	Yes	c	Yes	Yes	c	Yes	Yes	c	c	c		Yes	Yes
409	Tona	a	c	Yes	c	Yes	Yes	c	Yes	Yes	c	c	c		Yes	Yes
410	Uttar Swarup Nagar	b	c	b	c	a	a	c	b	a	c	c	c	c	a	Yes
411	Dakshin Swarup Nagar	b	c	Yes	Yes	Yes	Yes	a	Yes	c	c	c	c		Yes	Yes
412	Shyamnagar	a	b	Yes	c	Yes	Yes		Yes	Yes	c	c	c		Yes	Yes
413	Jaynagar	Yes	c	a	c	b	Yes		Yes		c	c	c	Yes	a	a
414	Naoabad	a	c	a	c	Yes	Yes	b	Yes	a	c	c	b	Yes	Yes	a
415	Pitha Pukuria	Yes	c	b	c	a	Yes	a	Yes	a	c	c	c	Yes	Yes	Yes
416	Jiran Gachhi	a	b	a	c	a	Yes	Yes	Yes	Yes	c	c	b	b	a	Yes
417	Wari	b	a	b	c	b	b	b	Yes	c	c	c	b	a	a	Yes
418	Benota	c	c	a	c	b	Yes	c	Yes	c	c	c	c	a	c	Yes
419	Paikan	a	c	Yes	c	b	Yes	a	Yes	c	c	c	a		Yes	a
420	Chariswar	a	c	Yes	c	c	Yes	c	Yes	c	c	c	b	a	a	Yes
421	Suk Pukuria	a	a	a	c	c	Yes	c	Yes	c	c	c	a	a	a	Yes
422	Krolbaria	c	c	Yes	c	a	Yes	Yes	Yes	c	c		Yes	c	Yes	Yes
423	Bamunia	b	Yes	b	c	Yes	Yes	Yes	Yes	c	c	c	a	b	b	a
424	Kachua	b	b	b	c	a	a		Yes	Yes	c	a	Yes	Yes	Yes	Yes
425	Uttar Narikel Beria	c	b	b	c	c	a				c			Yes	Yes	Yes
426	Nangalbeki	c	a	b	c	c	Yes		Yes		c	c		Yes		Yes
427	Saduli	a	c	b	a	c	a	Yes	Yes	Yes	c	c	c	c	b	a
428	Majerhat	Yes	a	Yes	Yes	a	b	c	b	Yes	Yes	c	b	a	a	a
429	Uttar Kasipur	Yes	b	Yes	c	Yes	Yes	c	Yes	Yes	c	c	b	Yes	Yes	Yes
430	Chandi Hat	b	b	a	c	a	Yes	a	Yes	a	c	c	b		Yes	Yes
431	Gara Gachha	b	b	a	c	a	Yes	a	Yes		c	c	b		Yes	Yes
432	Sat Bhaiya	c	b	a	c	Yes	a		Yes		c	c	b	a	Yes	Yes

ys,village roads, banks & credit societies
 :-Yes is given, If not available within the
 code viz; a for < 5 Kms, b for 5-10 Kms
 place where facility is available is given).

Availability of miscellaneous facilities (If amenities available code -Yes is given, If not
 available within the village , the distance range code viz; a for < 5 Kms, b for 5-10 Kms
 and c for 10+ kms of nearest place where facility is available is given).

Kutchcha roads	Water bounded macadam(WBM) roads	Navigable waterway (river/canal)(NW)	Footpaths (FP)	Commercial & Co-operative Banks	ATM	Agricultural Credit Societies	Self-Help Group (SHG)	Public distribution system (PDS) shop	Mandis / Regular market	Weekly Haat	Agricultural marketing society	Integrated Child Development Scheme (Nutritional Centres)	Anganwadi Centre (Nutritional Centres)	Others (Nutritional Centres)	Name of Village	Serial Number
73	74	75	76	77	78	79	80	81	82	83	84	85	86	87	2	1

Yes	a	c	Yes	a	b	c	Yes	a	c	a	c	Yes	Yes	Yes	Dhapa Manpur (P)	392
Yes	a	c	Yes	b	b	c	Yes	b	c	a	c	Yes	Yes	Yes	Koch Pukur	393
Yes	b	c	Yes			c	Yes	Yes	c	Yes	Yes	Yes	Yes	Yes	Jot Bhim	394
Yes							Yes	Yes	c	Yes	Yes	Yes	Yes	Yes	Hat Gachha	395
Yes	Yes	Yes	c	Yes	b	c	Yes	Yes	Yes	Yes	c	Yes	Yes	Yes	Hadia	396
a				b	b	b	Yes	Yes	c	Yes	Yes	Yes	Yes	Yes	Dharmatala Pachuria	397
Yes	b	a	c	b	c	c	Yes	Yes	c	a	Yes	Yes	Yes	a	Kulberia	398
Yes	Yes	b	c	b	c	c	Yes	Yes	Yes	Yes	Yes	Yes	Yes	a	Chandakanthal Beria	399
a	Yes		Yes	b	b	c	Yes	a	Yes	Yes	Yes	Yes	Yes	Yes	Hatisala	400
a				b	b	c	Yes	a	Yes	Yes	b	Yes	Yes	a	Bhaga Banpur	401
Yes	Yes	c	Yes	Yes	b	b	Yes	Yes	Yes	Yes	b	Yes	Yes	Yes	Abua	402
Yes	Yes		Yes	b	b	c	Yes	Yes	c	b	c	Yes	Yes	Yes	Dakshin Khayerpur	403
Yes	a	c	Yes	a	b	c	Yes	Yes	c	Yes	Yes	Yes	Yes	a	Tara Hadia	404
Yes	a	Yes	Yes	a	a	b	Yes	a	c	a	a	a	Yes	a	Swastayan Gachhi	405
a	Yes	c	Yes	b	a	c	Yes	a	c	Yes	Yes	Yes	Yes	Yes	Anantapur	406
b	Yes	b	Yes			c	Yes	Yes	c	Yes	a	Yes	c	Yes	Uriaparaur	407
Yes	Yes	b	Yes	a	a	c	Yes	Yes	c	Yes	a	Yes	Yes	Yes	Uttar Gazipur	408
b	Yes	b	Yes	a	a	c	Yes	Yes	Yes	Yes	a	c	Yes	Yes	Tona	409
a	Yes	Yes	Yes	c	c	c	Yes	Yes	c	Yes	Yes	Yes	Yes	Yes	Uttar Swarup Nagar	410
a	Yes		c			c	Yes	Yes	Yes	Yes	Yes	Yes	Yes	Yes	Dakshin Swarup Nagar	411
Yes	Yes		Yes	a	a	c	Yes	Yes	Yes	Yes	a	Yes	c	Yes	Shyamnagar	412
Yes	Yes			a	a	c	Yes	Yes	Yes	Yes	Yes	Yes	Yes	Yes	Jaynagar	413
Yes	a	a	a	a	b	c	Yes	b	Yes	c	b	a	Yes	a	Naoabad	414
Yes	c	c	c	b	b	c	Yes	Yes	c	Yes	Yes	Yes	Yes	Yes	Pitha Pukuria	415
Yes	Yes	Yes	Yes	b	b	c	Yes	Yes	c	a	b	Yes	Yes	Yes	Jiran Gachhi	416
Yes	b	c	Yes			c	Yes	Yes	c	Yes	Yes	Yes	Yes	Yes	Wari	417
Yes	c	c	c	a	a	b	Yes	Yes	c	a	a	c	Yes	Yes	Benota	418
a			Yes	a	c	c	Yes	Yes	c	a	c	a	Yes	Yes	Paikan	419
Yes	c		c	b	b	b	Yes	c	c	a	c	Yes	Yes	Yes	Chariswar	420
a	Yes		c	c	a	c	Yes	c	c	a	c	Yes	Yes	Yes	Suk Pukuria	421
Yes		Yes	Yes	Yes	b	c	Yes	Yes	Yes	Yes	Yes	Yes	Yes	Yes	Krolbaria	422
a	Yes	b	Yes	b	b	b	Yes	Yes	c	Yes	c	c	Yes	Yes	Bamunia	423
Yes	Yes	c		a	b	b	Yes	Yes	c	Yes	Yes	Yes	Yes	Yes	Kachua	424
Yes					Yes	c	Yes	Yes	c	Yes	Yes	Yes	Yes	a	Uttar Narikel Beria	425
Yes	Yes			a	b	c	Yes	Yes	c	a	Yes	Yes	Yes	Yes	Nangalbeki	426
Yes		Yes	Yes	a	a	b	Yes	Yes	c	a	c	Yes	Yes	Yes	Saduli	427
a				a	b	c	Yes	Yes	c	Yes	Yes	Yes	Yes	Yes	Majerhat	428
b	Yes	c	Yes	Yes	b	c	Yes	Yes	c	Yes	b	Yes	Yes	Yes	Uttar Kasipur	429
b	Yes	c	Yes	a	b	c	Yes	a	c	a	Yes	Yes	Yes	Yes	Chandi Hat	430
Yes	Yes	c	Yes	b	b	c	Yes	Yes	c	a	a	Yes	Yes	a	Gara Gachha	431
Yes	Yes				b	c	Yes	Yes	c	Yes	Yes	Yes	Yes	Yes	Sat Bhaiya	432

Availability of miscellaneous facilities (If amenities available code -Yes is given, If not available within the village , the distance range code viz; a for < 5 Kms, b for 5-10 Kms and c for 10+ kms of nearest place where facility is available is given).												Availability of electricity (Yes/No)			
Serial Number	Name of Village	ASHA (Accredited Social Health Activist)	Community centre with/without TV	Sports Field,	Sports Club / Recreation Centre	Cinema / Video Hall	Public Library	Public Reading Room	Newspaper Supply	Assembly Polling station	Birth & Death Registration Office	Power Supply for Domestic Use (ED)	Power Supply for Agricultural Use (EAG)	Power Supply for Commercial Use (EC)	Power Supply for All Uses (EA)
1	2	88	89	90	91	92	93	94	95	96	97	98	99	100	101

392	Dhapa Manpur (P)	Yes	c	Yes	Yes	c	a	a	Yes	a	a	Yes	No	No	No
393	Koch Pukur	Yes	Yes	Yes	Yes	b	b	b	Yes	Yes	Yes	Yes	Yes	Yes	Yes
394	Jot Bhim	Yes	Yes	Yes	c	c	c	c	a	Yes	c	Yes	No	No	No
395	Hat Gachha	Yes	Yes	Yes	Yes	Yes	Yes	Yes	Yes	Yes	Yes	Yes	No	No	No
396	Hadia	Yes	c	Yes	Yes	c	Yes	Yes	Yes	Yes	Yes	Yes	Yes	Yes	Yes
397	Dharmatala Pachuria	Yes	Yes	b	Yes	Yes	Yes	Yes	Yes	Yes	Yes	Yes	Yes	Yes	Yes
398	Kulberia	a	Yes	Yes	Yes	Yes	Yes	Yes	Yes	Yes	Yes	Yes	No	No	No
399	Chandakanthal Beria	Yes	Yes	Yes	Yes	Yes	Yes	Yes	Yes	Yes	Yes	Yes	No	No	No
400	Hatisala	Yes	Yes	Yes	Yes	c	b	b	Yes	Yes	a	Yes	Yes	Yes	Yes
401	Bhaga Banpur	Yes	Yes	Yes	Yes	Yes	Yes	a	b	Yes	Yes	Yes	Yes	Yes	Yes
402	Abua	Yes	b	Yes	Yes	Yes	a	Yes	Yes	Yes	a	Yes	Yes	Yes	Yes
403	Dakshin Khayerpur	Yes	Yes	b	Yes	Yes	a	a	Yes	Yes	c	Yes	Yes	Yes	Yes
404	Tara Hadia	Yes	Yes	Yes	Yes	Yes	Yes	Yes	Yes	Yes	Yes	Yes	Yes	No	No
405	Swastayan Gachhi	Yes	b	Yes	Yes	b	a	a	c	Yes	Yes	Yes	No	No	No
406	Anantapur	a	Yes	Yes	Yes	Yes	a	a	a	Yes	Yes	Yes	Yes	Yes	Yes
407	Uriaparaur	Yes	Yes	c	Yes	Yes	c	a	a	Yes	Yes	Yes	No	Yes	No
408	Uttar Gazipur	Yes	c	a	a	c	a	a	Yes	Yes	Yes	Yes	No	Yes	No
409	Tona	Yes	c	Yes	Yes	c	a	a	Yes	Yes	Yes	Yes	No	Yes	No
410	Uttar Swarup Nagar	Yes	Yes	Yes	a	b	a	b	b	Yes	Yes	Yes	No	Yes	No
411	Dakshin Swarup Nagar	Yes	Yes	Yes	Yes	Yes	Yes	Yes	Yes	Yes	Yes	Yes	No	Yes	No
412	Shyamnagar	Yes	Yes	c	a	c	c	a	a	Yes	Yes	Yes	No	Yes	No
413	Jaynagar	Yes	b	a	a	b	a	Yes	Yes	Yes	Yes	Yes	No	No	No
414	Naoabad	Yes	b	Yes	Yes	a	b	c	Yes	Yes	a	Yes	Yes	Yes	Yes
415	Pitha Pukuria	Yes	Yes	Yes	Yes	Yes	Yes	Yes	Yes	Yes	Yes	Yes	Yes	Yes	Yes
416	Jiran Gachhi	Yes	Yes	b	Yes	Yes	b	b	b	Yes	Yes	Yes	Yes	Yes	Yes
417	Wari	Yes	Yes	Yes	Yes	c	c	c	a	Yes	c	Yes	No	No	No
418	Benota	Yes	Yes	c	Yes	Yes	b	a	a	Yes	Yes	Yes	Yes	Yes	Yes
419	Paikan	Yes	a	Yes	Yes	c	a	a	Yes	Yes	a	Yes	Yes	Yes	Yes
420	Chariswar	a	c	a	Yes	b	a	a	Yes	Yes	Yes	Yes	Yes	Yes	Yes
421	Suk Pukuria	Yes	Yes	Yes	Yes	Yes	Yes	Yes	Yes	Yes	Yes	Yes	Yes	No	No
422	Krolbaria	Yes	Yes	Yes	Yes	Yes	Yes	Yes	Yes	Yes	Yes	Yes	Yes	Yes	Yes
423	Bamunia	Yes	Yes	a	Yes	b	b	b	Yes	Yes	c	Yes	Yes	Yes	Yes
424	Kachua	Yes	Yes	Yes	Yes	Yes	Yes	Yes	Yes	Yes	Yes	Yes	Yes	Yes	Yes
425	Uttar Narikel Beria	Yes	Yes	Yes	Yes	Yes	Yes	Yes	Yes	Yes	Yes	Yes	Yes	Yes	Yes
426	Nangalbeki	Yes	Yes	Yes	Yes	a	b	b	Yes	Yes	Yes	Yes	No	Yes	No
427	Saduli	c	Yes	Yes	Yes	Yes	Yes	Yes	Yes	Yes	Yes	Yes	Yes	Yes	Yes
428	Majerhat	Yes	Yes	Yes	Yes	Yes	Yes	Yes	Yes	Yes	Yes	Yes	No	No	No
429	Uttar Kasipur	b	Yes	b	Yes	b	a	c	Yes	Yes	Yes	Yes	Yes	Yes	Yes
430	Chandi Hat	Yes	Yes	Yes	Yes	Yes	Yes	Yes	b	b	Yes	Yes	Yes	Yes	Yes
431	Gara Gachha	Yes	Yes	Yes	Yes	Yes	b	b	Yes	Yes	b	Yes	No	No	No
432	Sat Bhaiya	Yes	Yes	Yes	Yes	Yes	Yes	Yes	Yes	Yes	Yes	Yes	Yes	Yes	Yes

Nearest Town		Land Use							
		Area under different types of land use (in hectares rounded up to one decimal place)							
Name	Distance range code i.e. a for < 5 Kms, b for 5-10 Kms and c for 10+ kms .	Forests	Area under Non-agricultural Uses	Barren and Un-cultivable land	Permanent Pastures and Other Grazing Lands	Land Under Miscellaneous Tree Crops etc.	Culturable Waste Land	Name of Village	Serial Number
102	103	104	105	106	107	108	109	2	1

		0	2144.4	0	0	0	20.2	Dhapa Manpur (P)	392
SALTLAKE	b	0	1.9	0	0	0	0	Koch Pukur	393
SALTLAKE	c	0	42.9	0	0	0	4.4	Jot Bhim	394
SALTLAKE	b	0	155.8	0	0	0	0	Hat Gachha	395
SALTLAKE	c	0	96.1	0	0	0	0	Hadia	396
SALTLAKE	c	0	300	0	0	0	0	Dharmatala Pachuria	397
SALTLAKE	c	0	60	0	0	0	0	Kulberia	398
SALTLAKE	c	0	118	0	0	0	0	Chandakanthal Beria	399
SALTLAKE	c	0	126.7	0	0	0	0	Hatisala	400
DUM DUM	b	0	124.5	0	0	0	0	Bhaga Banpur	401
DUM DUM	c	0	5.3	0	0	0	0	Abua	402
DUM DUM	c	0	25.3	0	0	0	0	Dakshin Khayerpur	403
DUM DUM	c	0	12.4	0	0	0	0	Tara Hadia	404
DUM DUM	c	0	63	0	0	0	0	Swastayan Gachhi	405
DUM DUM	c	0	89.6	0	0	0	0	Anantapur	406
DUM DUM	c	0	100.4	0	0	0	0	Uriapaur	407
DUM DUM	c	0	27.5	0	0	0	0	Uttar Gazipur	408
		0	10.7	0	0	0	0	Tona	409
DUM DUM	c	0	39.1	0	0	0	0	Uttar Swarup Nagar	410
DUM DUM	c	0	37.7	0	0	0	0	Dakshin Swarup Nagar	411
DUM DUM	c	0	173.6	0	0	0	0	Shyamnagar	412
DUM DUM	c	0	0	0	0	0	0	Jaynagar	413
DUM DUM	c	0	39.3	0	0	0	1.1	Naoabad	414
		0	195.4	0	0	0	0	Pitha Pukuria	415
DUM DUM	c	0	94.7	0	0	0	0	Jiran Gachhi	416
DUM DUM	c	0	23.1	0	0	0	2	Wari	417
SALTLAKE	c	0	315.7	0	0	0	0	Benota	418
DUM DUM	c	0	37.4	0	0	0	0	Paikan	419
SEALDAHA	b	0	39.2	0	0	0	0	Chariswar	420
SALTLAKE	c	0	46	0	0	0	0	Suk Pukuria	421
SALTLAKE	c	0	124.7	0	0	0	6.2	Krolbaria	422
SALTLAKE	c	0	15.9	0	0	0	0	Bamunia	423
DUM DUM	c	0	127.7	0	0	0	8.9	Kachua	424
DUM DUM	c	0	47.9	0	0	0	0	Uttar Narikel Beria	425
DUM DUM	c	0	10.7	0	0	0	0	Nangalbeki	426
DUM DUM	c	0	27.5	0	0	0	0	Saduli	427
DUM DUM	c	0	68.5	0	0	0	0	Majerhat	428
DUM DUM	c	0	102.6	0	0	0	0	Uttar Kasipur	429
DUM DUM	c	0	66.2	0	0	0	0	Chandi Hat	430
DUM DUM	c	0	0	0	0	0	0	Gara Gachha	431
DUM DUM	c	0	61.9	0	0	0	0	Sat Bhaiya	432

Land Use											
Area under different types of land use (in hectares rounded up to one decimal place)							Area irrigated by source (in hectare).				
Serial Number	Name of Village	Fallow lands other than current fallows	Current Fallows	Net Area Sown	Total Irrigated Land Area	Total Un-irrigated Land Area	Canals (C)	Wells/Tube-wells(W/TW)	Tanks/Lakes(T/L)	Water Falls(WF)	Others(O)
1	2	110	111	112	113	114	115	116	117	118	119

392	Dhapa Manpur (P)	0	0	252.9	130.4	122.5	130.4	0	0	0	0
393	Koch Pukur	0	0	87.5	26.7	60.8	0	10.3	16.4	0	0
394	Jot Bhim	0	0	50.6	35.6	15	0	0	0	0	35.6
395	Hat Gachha	0	0	142.8	142.8	0	59.2	0	83.7	0	0
396	Hadia	0	0	410.8	410.8	0	170.4	0	240.4	0	0
397	Dharmatala Pachuria	0	0	302.1	0	302.1	0	0	0	0	0
398	Kulberia	0	0	324.6	270.7	53.9	206.5	64.1	0	0	0
399	Chandakanthal Beria	0	0	60	60	0	0	0	0	0	60
400	Hatisala	0	0	127.7	91	36.6	91	0	0	0	0
401	Bhaga Banpur	0	0	148	60.7	87.3	0	60.7	0	0	0
402	Abua	0	0	56.2	16.2	40	0	16.2	0	0	0
403	Dakshin Khayerpur	0	0	27.2	12.1	15	0	12.1	0	0	0
404	Tara Hadia	0	0	62.7	12.1	50.6	0	12.1	0	0	0
405	Swastayan Gachhi	0	0	335	335	0	335	0	0	0	0
406	Anantapur	0	0	53.3	0	53.3	0	0	0	0	0
407	Uriaparaur	0	0	152.5	0	152.5	0	0	0	0	0
408	Uttar Gazipur	0	0	178	71.2	106.8	0	71.2	0	0	0
409	Tona	0	0	603.6	81.7	521.8	0	81.7	0	0	0
410	Uttar Swarup Nagar	0	0	29.2	0	29.2	0	0	0	0	0
411	Dakshin Swarup Nagar	0	0	21.3	0	21.3	0	0	0	0	0
412	Shyamnagar	0	0	73.7	0	73.7	0	0	0	0	0
413	Jaynagar	0	0	333.8	0	333.8	0	0	0	0	0
414	Naoabad	0	0	142.5	0	142.5	0	0	0	0	0
415	Pitha Pukuria	0	0	295.2	150	145.2	91.5	35	23.5	0	0
416	Jiran Gachhi	0	0	75.2	44.5	30.7	0	44.5	0	0	0
417	Wari	0	0	117.4	0	117.4	0	0	0	0	0
418	Benota	0	0	724.8	226.6	498.2	226.6	0	0	0	0
419	Paikan	0	0	62.4	59.2	3.2	0	53.2	6	0	0
420	Chariswar	0	0	170	115	55	60	0	0	0	55
421	Suk Pukuria	0	0	23.8	8.1	15.7	8.1	0	0	0	0
422	Krolbaria	0	0	49	49	0	49	0	0	0	0
423	Bamunia	0	0	786.1	565	221.1	557.5	1.4	3.9	0	2.2
424	Kachua	0	0	80.9	80.9	0	0	0	80.9	0	0
425	Uttar Narikel Beria	0	0	45.1	32.4	12.7	32.4	0	0	0	0
426	Nangalbeki	0	0	54.9	16.2	38.7	0	16.2	0	0	0
427	Saduli	0	0	212.5	40.5	172	0	40.5	0	0	0
428	Majerhat	0	0	354.4	0	354.4	0	0	0	0	0
429	Uttar Kasipur	0	0	562.3	501.6	60.7	461.6	40	0	0	0
430	Chandi Hat	0	0	119.7	0	119.7	0	0	0	0	0
431	Gara Gachha	0	0	152.2	26.7	125.4	22.2	4.5	0	0	0
432	Sat Bhaiya	0	0	73.7	11.3	62.4	0	11.3	0	0	0

Name of three most important commodities manufactured			Name of Village	Serial Number
First	Second	Third		
120	121	122	2	1

			Dhapa Manpur (P)	392
			Koch Pukur	393
			Jot Bhim	394
			Hat Gachha	395
			Hadia	396
			Dharmatala Pachuria	397
			Kulberia	398
			Chandakanthal Beria	399
			Hatisala	400
Hasking Nil			Bhaga Banpur	401
			Abua	402
			Dakshin Khayerpur	403
			Tara Hadia	404
			Swastayan Gachhi	405
			Anantapur	406
			Uriaparaur	407
			Uttar Gazipur	408
			Tona	409
Bricks	Purse		Uttar Swarup Nagar	410
			Dakshin Swarup Nagar	411
			Shyamnagar	412
			Jaynagar	413
			Naoabad	414
			Pitha Pukuria	415
			Jiran Gachhi	416
			Wari	417
			Benota	418
Leather Bag			Paikan	419
			Chariswar	420
			Suk Pukuria	421
			Krolbaria	422
			Bamunia	423
			Kachua	424
			Uttar Narikel Beria	425
			Nangalbeki	426
			Saduli	427
			Majerhat	428
			Uttar Kasipur	429
Wooden Furniture	Leather Goods	Brick	Chandi Hat	430
Wooden Furniture	Leather Goods	Brick	Gara Gachha	431
			Sat Bhaiya	432

Census of India 2011
Amenities and Land use

Serial Number	Name of Village	Location code no.	Total area of the village (in hectares rounded up to one decimal place)	Total population (2011 census)	Number of households (2011 census)	Number of educational amenities available in village , the distance range code viz; a for 0-5 kms, b for 5-10 kms, c for 10+ kms of nearest place where available							
						Pre-Primary school (PP)	Primary school (P)	Middle school (M)	Secondary School (S)	Senior Secondary school (SS)	Degree college of arts science & commerce (ASC)	Engineering college(EC)	Medical college (MC)
1	2	3	4	5	6	7	8	9	10	11	12	13	14
433	Nangla Palpur	333740	342.7	4755	948	4	4	a	b	b	c	c	c
434	Bhogali	333741	325.4	7516	1546	3	3	2					
435	Jamirgachhi	333742	85.5	1509	332	3	3	1	a	a	a	c	c
436	Raghunathpur	333743	171.1	3541	741	1	1	1	1	1			
437	Baniara	333744	213.8	3834	806	2	2						
438	Chilatala	333745	195.3	2749	625	1	1	1					
439	Bankachua	333746	179.3	3285	646	1	1	b	b	b	b	b	c
440	Kantadanga	333747	53.4	1501	300	1	1						
441	Sonpur	333748	95.5	3323	673	1	1	2	1	1	a	c	c
442	Rampur	333749	72.9	1427	281	1	1	1			a		
443	Nimkuria	333750	177.8	5604	1092	2	1	1					
444	Dheati	333751	54.9	610	112	2	2	a	a	a	b	c	c
445	Sanpukuria	333752	58.9	2654	550	2	2						
446	Uttar Rajapur	333753	112.5	1464	302	1	1						
447	Chalta Beria	333754	157.7	4167	829	2	1	1	1	1	b		
448	Jawpur	333755	147.8	2134	424	2	2	b	c	b	b	c	c
449	Chak Maricha	333756	125.4	3990	803	1	1	b	b	a	a		
450	Panapur	333757	199.3	5770	1219	2	2						
451	Uttar Kathalia	333758	257.4	8628	1784	2	2						
Block T O T A L :			16204.4	246708	50209	130	113	37	26	13	0	1	0

- Village Directory

(As in 2009)

le. (If not available within the < 5 Kms, b for 5-10 Kms and c if facility is available is given).						Number of Medical Amenities available. (If not available within the village , the distance range code viz; a for < 5 Kms, b for 5-10 Kms and c for 10+ kms of nearest place where facility is available is given).						Name of Village	Serial Number					
Management institute (MI)	Polytechnic (Pt)	Vocational training school /ITI	Non-formal training centre (NFTC)	Special school for disabled (SSD)	Others (specify)	Community health centre (CHC)	Primary health centre (PHC)	Primary health sub centre (PHS)	Maternity and child welfare centre (MCWC)	T.B. clinic (TBC)	Hospital-allopathic (HA)			Hospital-alternative medicine (HO)	Dispensary (D)	Veterinary hospital (VH)	Mobile health clinic (MHC)	Family welfare centre (FWC)
15	16	17	18	19	20	21	22	23	24	25	26	27	28	29	30	31	2	1
c	c	c		c		c	c	1		c	c	c		2	1	4	Nangla Palpur	433
						c	b			b	c	c	a			10	Bhogali	434
c	c	c	c			c	a	1	a	a	c	c	c	a	c	a	Jamirgachhi	435
																	Raghunathpur	436
																	Baniara	437
						c	b	1	b	c	c	c	b	b	c	b	Chilatala	438
c						b	a	b	b	b	c	c	b	b		b	Bankachua	439
						b	b	b	b	b	c	c	b	b			Kantadanga	440
c	c	c		a		b	a	1		b	b	c	a	c	c	a	Sonpur	441
						b	a	a	c	a	c	c	a	a	c	c	Rampur	442
						b	a	a	c	a	c	c	a	a	c	c	Nimkuria	443
c	c	c	c	c		b	b	a	a	b	b	b	b	c	c	a	Dheati	444
						1	1	1	b	a	b	c	c	a	c	b	Sanpukuria	445
						b	b	b		b	b	c	b	c	c	b	Uttar Rajapur	446
						1		1	c	b	c	c	c	b	c	c	Chalta Beria	447
c	c	c	c	c	c	a	a	1	a	a	a	a	a	a	a	a	Jawpur	448
						c	a	b	b	c	c	c	a	a	c	c	Chak Maricha	449
						c		b		c	1	c	1	1	c		Panapukur	450
						c	a	1	1	c	c	c	a	a	c	1	Uttar Kathalia	451
0	0	3	5	1	1	8	8	33	19	4	6	2	11	5	2	26	: Block T O T A L	

Serial Number	Name of Village	Number of Non-Government Medical Amenities available.							Availability of drinking water - Yes / No							
		Charitable non Govt. hospital/Nursing home.	Medical practitioner with MBBS Degree	Medical practitioner with other degree	Medical practitioner with no degree	Traditional practitioner and faith healer	Medicine Shop	Others	Tap water (Treated/Untreated)	Well water (Covered / Uncovered well)	Hand Pump	Tube wells / Bore well	Spring	River / Canal	Tank / Pond / Lake	Others
1	2	32	33	34	35	36	37	38	39	40	41	42	43	44	45	46
433	Nangla Palpur	1	2	1	1	2	2	0	Yes	No	Yes	Yes	No	Yes	Yes	Yes
434	Bhogali	0	0	0	0	0	0	0	Yes	No	Yes	No	No	No	No	No
435	Jamirgachhi	0	0	2	1	0	2	0	No	No	Yes	Yes	No	Yes	Yes	No
436	Raghunathpur	0	0	0	0	0	0	0	No	No	No	Yes	No	No	No	No
437	Baniara	0	0	0	1	0	1	0	No	No	Yes	Yes	No	No	Yes	No
438	Chilatala	0	1	5	5	0	5	0	No	No	Yes	Yes	No	Yes	Yes	No
439	Bankachua	0	0	0	4	0	0	0	No	No	Yes	Yes	No	No	Yes	No
440	Kantadanga	0	0	0	0	0	0	0	No	No	No	Yes	No	No	Yes	No
441	Sonpur	0	0	0	0	0	6	0	No	No	Yes	Yes	No	Yes	Yes	No
442	Rampur	0	0	0	0	0	0	0	No	No	Yes	No	No	No	Yes	No
443	Nimkuria	0	0	1	3	0	0	0	No	No	Yes	No	No	No	Yes	No
444	Dheati	0	0	0	1	0	0	0	No	No	Yes	Yes	No	No	Yes	No
445	Sanpukuria	0	0	0	0	0	0	0	No	No	Yes	Yes	No	Yes	Yes	No
446	Uttar Rajapur	0	0	2	2	0	1	0	No	No	Yes	Yes	No	Yes	Yes	No
447	Chalta Beria	4	5	17	13	57	19	0	No	No	Yes	Yes	No	Yes	Yes	No
448	Jawpur	0	0	0	0	0	4	0	No	No	Yes	Yes	No	No	Yes	No
449	Chak Maricha	0	0	0	1	0	0	0	No	No	Yes	Yes	No	Yes	No	No
450	Panapur	0	1	5	4	0	8	0	Yes	No	Yes	Yes	No	Yes	Yes	No
451	Uttar Kathalia	1	4	1	5	0	10	0	No	No	Yes	No	No	No	Yes	No
Block T O T A L :		16	39	61	114	87	95	2	17	1	53	41	0	28	44	5

Availability of toilet & others Yes / No				Communication and transport facilities (If amenities available code -Yes is given except for Village Pin Code ,If not available within the village , the distance range code viz; a for < 5 Kms, b for 5-10 Kms and c for 10+ kms of nearest place where facility is available is given).								
Community toilet including bath.	Community toilet excluding bath.	Rural sanitary mart or sanitary hardware outlet available near the village.	Community bio- gas or recycle of waste for productive use.	Post office(PO)	Sub post office (SPO)	Post & Telegraph office (P&TO)	Village Pin Code	Telephones (Land lines)	Public call office (PCO)	Mobile phone coverage	Name of Village	Serial Number
47	48	49	50	51	52	53	54	55	56	57	2	1
No	No	No	No	a	c	c	700135	Yes	b	Yes	Nangla Palpur	433
No	No	No	No	a	Yes	c	700135	Yes	b	Yes	Bhogali	434
No	No	Yes	No	a	a	c	743502	Yes	Yes	Yes	Jamirgachhi	435
No	No	No	No			c	743502	b	b	Yes	Raghunathpur	436
No	No	Yes	No	a	a	c	743502	Yes	Yes	Yes	Baniara	437
No	No	No	No	b	a	b	743502	Yes	Yes	Yes	Chilatala	438
No	No	No	No	b	a	b	743502	Yes	b	Yes	Bankachua	439
No	Yes	No	No	a	a	a	700135	Yes	b	Yes	Kantadanga	440
No	No	No	No	a	Yes	a	743502	Yes	Yes	Yes	Sonpur	441
Yes	No	No	No	c	a	b	743502	Yes	Yes	Yes	Rampur	442
Yes	Yes	No	No	c	a	b	743502	Yes	Yes	Yes	Nimkuria	443
No	No	Yes	No	a	b	b	743502	Yes	Yes	b	Dheati	444
No	No	No	No	Yes	Yes	a	743502	Yes	Yes	a	Sanpukuria	445
No	No	Yes	No	b	a	b	743502	Yes	Yes	Yes	Uttar Rajapur	446
No	No	Yes	No	c	Yes	c	743502	Yes	b	Yes	Chalta Beria	447
No	No	No	No	Yes	b	b	743502	Yes	Yes	Yes	Jawpur	448
Yes	Yes	Yes	No	a	a	a	743502	Yes	Yes	Yes	Chak Maricha	449
Yes	Yes	Yes	No		a	a	743502	Yes	Yes	Yes	Panapur	450
No	No	No	No	a	a	a	743502	a	Yes	Yes	Uttar Kathalia	451
7	9	12	0	11	11	2	60	47	33	52	: Block T O T A L	

Communication and transport facilities (If amenities available code -Yes is given except for Village Pin Code ,If not available within the village , the distance range code viz; a for < 5 Kms, b for 5-10 Kms and c for 10+ kms of nearest place where facility is available is given).													Village connected to highway (If amenities available code viz; a for < 5 Kms, b for 5-10 Kms and c for 10+ kms of nearest place where facility is available is given).			
Serial Number	Name of Village	Internet cafes/ Common service centre (CSC)	Private courier facility	Bus service (Public & Private)	Railway stations	Auto/Modified Autos	Taxis and Vans	Tractors	Cycle-pulled rickshaws(Manual & Machine driven)	Carts driven by animals	Sea /River ferry service	Connected to national highway(NH)	Connected to state highway(SH)	Connected to major district road (MDR)	Connected to others district road	Pucca roads
1	2	58	59	60	61	62	63	64	65	66	67	68	69	70	71	72
433	Nangla Palpur	b	c	a	c	Yes	b		Yes	c	c	c			Yes	Yes
434	Bhogali	c	b	a	c	c	Yes	b	Yes	c	c	b			Yes	Yes
435	Jamirgachhi	a	b	a	c	Yes	Yes	Yes	Yes	Yes	a	c	b		Yes	Yes
436	Raghunathpur	b	b	a	c	c	Yes	a	Yes	c	c					a
437	Baniara	Yes	a	b	c	c	Yes	Yes	Yes	Yes	Yes	c	b		Yes	Yes
438	Chilatala	b	b	b	c	Yes	Yes	Yes	Yes	c	c	c	b	c	Yes	Yes
439	Bankachua	b	b	a	c	c	a			Yes	Yes		b	c		a
440	Kantadanga	c	b	Yes	c	Yes	Yes	Yes	Yes	c			b	Yes	Yes	a
441	Sonpur	Yes	b	Yes	c	Yes	Yes	Yes	Yes	c	c	c	b	Yes	Yes	Yes
442	Rampur	Yes	b	a	c	a	Yes	c	Yes	Yes	c	c	b		Yes	Yes
443	Nimkuria	Yes	b	a	c	Yes	Yes	Yes	Yes	Yes	Yes	c	b	Yes	Yes	Yes
444	Dheati	b	b	a	c	Yes	Yes	Yes	Yes	b	c	c	b	Yes	Yes	Yes
445	Sanpukuria	Yes	a	a	c	a	Yes	b	Yes	Yes	c	c	b	Yes		Yes
446	Uttar Rajapur	b	b	b	c	Yes	Yes	Yes	Yes	c	c	c	b	b	Yes	b
447	Chalta Beria	b	c	a	c	Yes	Yes	a	Yes	Yes	c	c			Yes	Yes
448	Jawpur	a	a	a	c	Yes	Yes	a	Yes	a	c	c	b	c	b	a
449	Chak Maricha	a	b	a	c	a	Yes	Yes	Yes	Yes	c	c	c	b	a	a
450	Panapur	Yes	a	a	c	Yes	Yes	Yes	Yes	c	c	c	a	Yes	Yes	Yes
451	Uttar Kathalia	Yes	a	Yes	c	Yes	Yes	Yes	Yes	Yes	c	c	a	Yes	c	Yes
Block T O T A L :		15	3	16	4	24	47	22	55	21	6	0	1	19	33	41

ys,village roads, banks & credit societies
 :-Yes is given, If not available within the
 code viz; a for < 5 Kms, b for 5-10 Kms
 place where facility is available is given).

Availability of miscellaneous facilities (If amenities available code -Yes is given, If not
 available within the village , the distance range code viz; a for < 5 Kms, b for 5-10 Kms
 and c for 10+ kms of nearest place where facility is available is given).

73	74	75	76	77	78	79	80	81	82	83	84	85	86	87	Name of Village	Serial Number
Yes	Yes				c	c	Yes	Yes	c	Yes	Yes	Yes	Yes	Yes	Nangla Palpur	433
Yes		Yes			b	c	Yes	Yes	c	Yes	Yes	Yes	Yes	Yes	Bhogali	434
a	Yes	c	Yes	a	a	c	Yes	Yes	Yes	Yes	Yes	Yes	Yes	Yes	Jamirgachhi	435
a			Yes			c	Yes	Yes	c	Yes	Yes	Yes	Yes	Yes	Raghunathpur	436
a	Yes		Yes			c	Yes	Yes	c	Yes	Yes	Yes	Yes	Yes	Baniara	437
a	Yes	Yes	Yes	b	b	c	Yes	Yes	c	Yes	Yes	Yes	Yes	Yes	Chilatala	438
a				b	b	c	Yes	c	c	b	Yes	Yes	Yes	Yes	Bankachua	439
a	Yes	c	c	a	b	c	Yes	Yes	Yes	Yes	Yes	Yes	Yes	Yes	Kantadanga	440
a	Yes	Yes	Yes	Yes	b	c	Yes	Yes	Yes	Yes	Yes	Yes	Yes	Yes	Sonpur	441
b	Yes	c	Yes	a	b	c	Yes	Yes	c	Yes	Yes	Yes	Yes	Yes	Rampur	442
b	Yes	c	Yes	a	b	c	Yes	Yes	Yes	Yes	Yes	Yes	Yes	Yes	Nimkuria	443
a	Yes	a	Yes	b	b	c	Yes	a	c	a	a	Yes	Yes	Yes	Dheati	444
Yes	a	c	c	a	a	c	Yes	Yes	Yes	a	b	Yes	Yes	Yes	Sanpukuria	445
a	Yes		Yes	b	b	c	Yes	Yes	c	a	Yes	Yes	Yes	Yes	Uttar Rajapur	446
Yes	Yes	Yes	c	b	c	b	Yes	Yes	c	Yes	Yes	Yes	Yes	Yes	Chalta Beria	447
Yes	a	a	a	a	a	c	Yes	c	Yes	a	b	Yes	Yes	b	Jawpur	448
a	Yes	Yes	Yes	a	b	c	Yes	Yes	c	a	a	Yes	Yes	Yes	Chak Maricha	449
a	Yes	c	Yes	Yes	a	Yes	Yes	Yes	Yes	Yes	Yes	Yes	Yes	Yes	Panapurkur	450
Yes	Yes	c	c	a	a	c	Yes	Yes	c	a	a	Yes	Yes	Yes	Uttar Kathalia	451
33	36	10	34	6	1	1	60	47	18	38	34	54	58	51	: Block T O T A L	

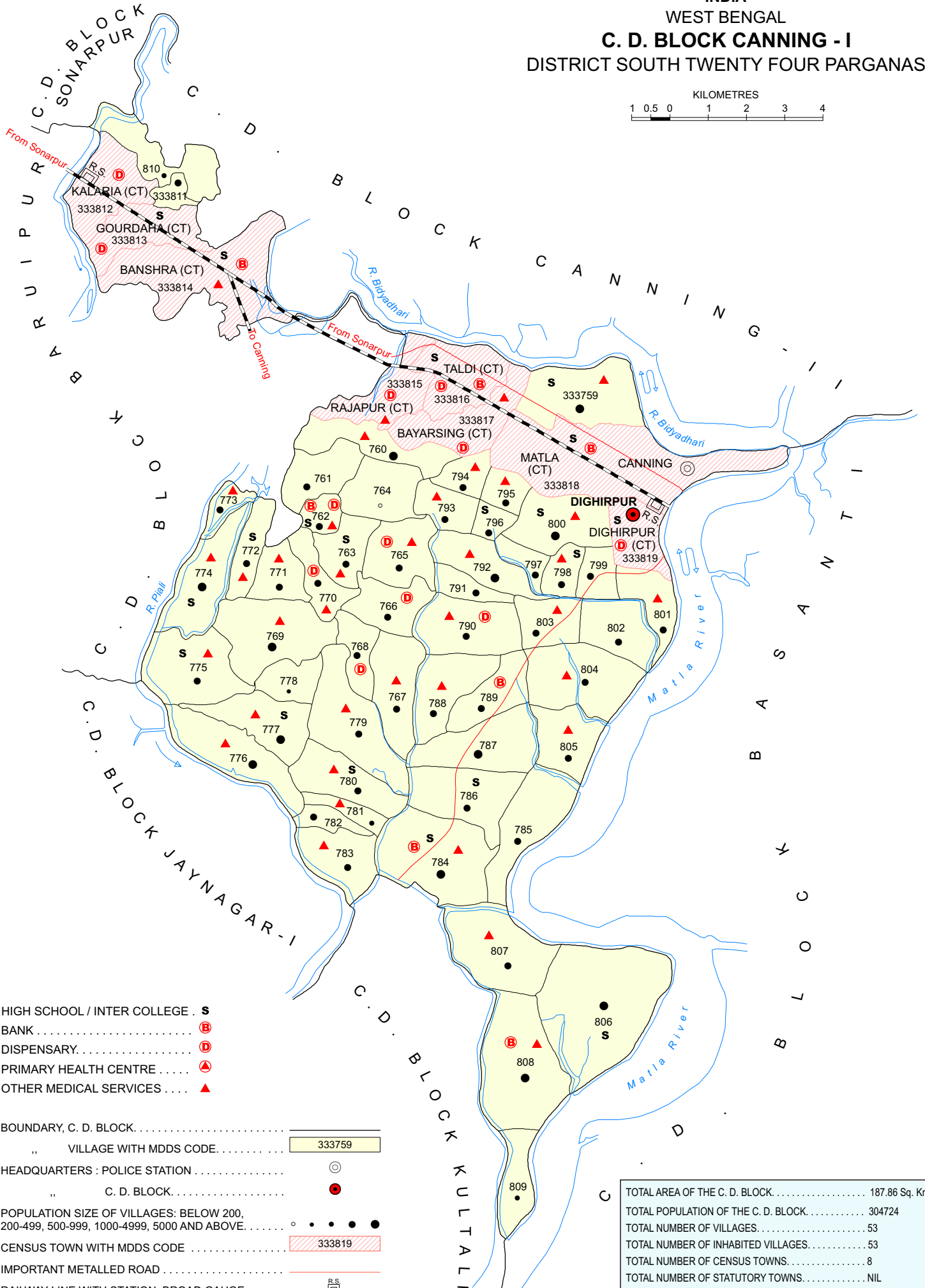
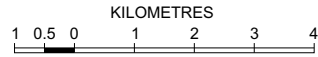
Availability of miscellaneous facilities (If amenities available code -Yes is given, If not available within the village , the distance range code viz; a for < 5 Kms, b for 5-10 Kms and c for 10+ kms of nearest place where facility is available is given).												Availability of electricity (Yes/No)			
Serial Number	Name of Village	ASHA (Accredited Social Health Activist)	Community centre with/without TV	Sports Field,	Sports Club / Recreation Centre	Cinema / Video Hall	Public Library	Public Reading Room	Newspaper Supply	Assembly Polling station	Birth & Death Registration Office	Power Supply for Domestic Use (ED)	Power Supply for Agricultural Use (EAG)	Power Supply for Commercial Use (EC)	Power Supply for All Uses (EA)
1	2	88	89	90	91	92	93	94	95	96	97	98	99	100	101
433	Nangla Palpur	Yes	Yes	Yes	Yes	Yes	Yes	Yes	Yes	Yes	Yes	Yes	Yes	Yes	Yes
434	Bhogali	Yes	Yes	Yes	Yes	Yes	Yes	Yes	Yes	Yes	Yes	Yes	Yes	Yes	Yes
435	Jamirgachhi	c	Yes	a	a	a	Yes	b	Yes	Yes	Yes	Yes	No	No	No
436	Raghunathpur	Yes	Yes	Yes	Yes	Yes	Yes	Yes	Yes	Yes	Yes	Yes	No	No	No
437	Baniara	Yes	Yes	Yes	Yes	Yes	Yes	Yes	Yes	Yes	Yes	Yes	Yes	Yes	Yes
438	Chilatala	b	Yes	Yes	Yes	Yes	b	b	b	Yes	Yes	Yes	Yes	Yes	Yes
439	Bankachua	Yes	Yes	Yes	Yes	Yes	Yes	Yes	Yes	Yes	Yes	Yes	Yes	Yes	Yes
440	Kantadanga	Yes	Yes	Yes	Yes	Yes	Yes	Yes	Yes	Yes	Yes	Yes	Yes	Yes	Yes
441	Sonpur	Yes	Yes	Yes	Yes	Yes	Yes	Yes	Yes	Yes	Yes	Yes	Yes	Yes	Yes
442	Rampur	Yes	Yes	Yes	Yes	Yes	Yes	Yes	Yes	Yes	Yes	Yes	Yes	Yes	Yes
443	Nimkuria	Yes	Yes	Yes	Yes	Yes	Yes	Yes	Yes	Yes	Yes	Yes	Yes	Yes	Yes
444	Dheati	Yes	a	a	a	b	b	b	Yes	Yes	a	Yes	Yes	Yes	Yes
445	Sanpukuria	a	a	Yes	Yes	a	a	a	Yes	Yes	Yes	Yes	No	No	No
446	Uttar Rajapur	Yes	Yes	Yes	Yes	Yes	Yes	b	b	b	Yes	Yes	Yes	Yes	Yes
447	Chalta Beria	Yes	Yes	Yes	Yes	Yes	Yes	Yes	Yes	Yes	Yes	Yes	Yes	Yes	Yes
448	Jawpur	Yes	a	Yes	Yes	c	b	c	a	Yes	Yes	Yes	Yes	Yes	Yes
449	Chak Maricha	Yes	Yes	Yes	Yes	Yes	Yes	Yes	Yes	Yes	Yes	Yes	Yes	Yes	Yes
450	Panapur	Yes	Yes	Yes	Yes	Yes	Yes	b	Yes	Yes	Yes	Yes	Yes	Yes	Yes
451	Uttar Kathalia	a	Yes	a	a	c	c	Yes	Yes	Yes	Yes	Yes	Yes	Yes	Yes
Block T O T A L :		51	47	46	52	37	31	30	46	57	49	60	40	45	38

Nearest Town		Land Use								
		Area under different types of land use (in hectares rounded up to one decimal place)								
Name	Distance range code i.e. a for < 5 Kms, b for 5-10 Kms and c for 10+ kms .	Forests	Area under Non-agricultural Uses	Barren and Un-cultivable land	Permanent Pastures and Other Grazing Lands	Land Under Miscellaneous Tree Crops etc.	Culturable Waste Land	Name of Village	Serial Number	
102	103	104	105	106	107	108	109	2	1	
DUM DUM	c	0	168.5	0	0	0	0	0 Nangla Palpur	433	
DUM DUM	c	0	26.4	0	0	0	0	0 Bhogali	434	
DUM DUM	c	0	13.2	0	0	0	0	0 Jamirgachhi	435	
DUM DUM	c	0	81.4	0	0	0	0	0 Raghunathpur	436	
DUM DUM	c	0	61.1	0	0	0	0	0 Baniara	437	
DUM DUM	c	0	35	0	0	0	0	0 Chilatala	438	
DUM DUM	c	0	57.8	0	0	0	0	0 Bankachua	439	
DUM DUM	c	0	9	0	0	0	0	0 Kantadanga	440	
DUM DUM	c	0	17.8	0	0	0	0	0 Sonpur	441	
DUM DUM	c	0	0	0	0	0	0	0 Rampur	442	
DUM DUM	c	0	130.3	0	0	0	0	0 Nimkuria	443	
DUM DUM	c	0	0	0	0	0	0	0 Dheati	444	
DUM DUM	c	0	20.9	0	0	0	0	0 Sanpukuria	445	
DUM DUM	c	0	9	0	0	0	0	0 Uttar Rajapur	446	
DUM DUM	c	0	17.2	0	0	0	0	0 Chalta Beria	447	
DUM DUM	c	0	15.4	0	0	0	0.9	Jawpur	448	
DUM DUM	c	0	25.5	0	0	0	0	0 Chak Maricha	449	
DUM DUM	c	0	31.4	0	0	0	0	0 Panapukur	450	
DUM DUM	c	0	83.4	0	0	0	0	0 Uttar Kathalia	451	
0	0	0	6002.6	0	0	0	0	43.7 : Block T O T A L		

Land Use												
Area under different types of land use (in hectares rounded up to one decimal place)							Area irrigated by source (in hectare).					
Serial Number	Name of Village	Fallow lands other than current fallows	Current Fallows	Net Area Sown	Total Irrigated Land Area	Total Un-irrigated Land Area	Canals (C)	Wells/Tube-wells(W/TW)	Tanks/Lakes(T/L)	Water Falls(WF)	Others(O)	
1	2	110	111	112	113	114	115	116	117	118	119	
433	Nangla Palpur	0	0	174.2	68.4	105.8	0	68.4	0	0	0	
434	Bhogali	0	0	298.9	117.2	181.7	0	117.2	0	0	0	
435	Jamirgachhi	0	0	72.3	37.8	34.5	20	4	12.7	0	1.1	
436	Raghunathpur	0	0	89.7	42.4	47.3	0	42.4	0	0	0	
437	Baniara	0	0	152.7	40.5	112.2	0	0	40.5	0	0	
438	Chilatala	0	0	160.3	40.5	119.8	0	0	40.5	0	0	
439	Bankachua	0	0	121.5	76.9	44.6	0	0	76.9	0	0	
440	Kantadanga	0	0	44.4	4.9	39.5	0	0	4.9	0	0	
441	Sonpur	0	0	77.7	0	77.7	0	0	0	0	0	
442	Rampur	0	0	72.9	15.5	57.4	15.5	0	0	0	0	
443	Nimkuria	0	0	47.5	30.5	17	10.5	20	0	0	0	
444	Dheati	0	0	54.9	35.5	19.4	0	0	0	0	35.5	
445	Sanpukuria	0	0	38	0	38	0	0	0	0	0	
446	Uttar Rajapur	0	0	103.5	0	103.5	0	0	0	0	0	
447	Chalta Beria	0	0	140.5	113.9	26.6	39.2	57.3	17.4	0	0	
448	Jawpur	0	0	131.5	50.6	80.9	0	50.6	0	0	0	
449	Chak Maricha	0	0	100	44.5	55.5	0	44.5	0	0	0	
450	Panapur	0	0	167.9	167.9	0	0	0	167.9	0	0	
451	Uttar Kathalia	0	0	174	174	0	0	0	0	0	174	
Block T O T A L :		0	0	10158	4745	5412.6	2586.6	979.4	815.6	0	0	

Name of three most important commodities manufactured			Name of Village	Serial Number
First	Second	Third		
120	121	122	2	1
Villagers			Nangla Palpur	433
			Bhogali	434
			Jamirgachhi	435
			Raghunathpur	436
			Baniara	437
			Chilatala	438
			Bankachua	439
			Kantadanga	440
			Sonpur	441
			Rampur	442
			Nimkuria	443
			Dheati	444
			Sanpukuria	445
			Uttar Rajapur	446
			Chalta Beria	447
			Jawpur	448
			Chak Maricha	449
Panapukur	450			
Uttar Kathalia	451			
			: Block T O T A L	

INDIA
WEST BENGAL
C. D. BLOCK CANNING - I
DISTRICT SOUTH TWENTY FOUR PARGANAS



- HIGH SCHOOL / INTER COLLEGE . **s**
- BANK **(B)**
- DISPENSARY..... **(D)**
- PRIMARY HEALTH CENTRE **(▲)**
- OTHER MEDICAL SERVICES **(▲)**

- BOUNDARY, C. D. BLOCK.
- ,, VILLAGE WITH MDDS CODE. 333759
- HEADQUARTERS : POLICE STATION **(◎)**
- ,, C. D. BLOCK. **(●)**
- POPULATION SIZE OF VILLAGES: BELOW 200, 200-499, 500-999, 1000-4999, 5000 AND ABOVE.
- CENSUS TOWN WITH MDDS CODE 333819
- IMPORTANT METALLED ROAD **(—)**
- RAILWAY LINE WITH STATION, BROAD GAUGE. **(—)**
- RIVER AND STREAM. **(—)**

TOTAL AREA OF THE C. D. BLOCK	187.86 Sq. Kms.
TOTAL POPULATION OF THE C. D. BLOCK	304724
TOTAL NUMBER OF VILLAGES.....	53
TOTAL NUMBER OF INHABITED VILLAGES.....	53
TOTAL NUMBER OF CENSUS TOWNS.....	8
TOTAL NUMBER OF STATUTORY TOWNS.....	NIL
DISTANCE FROM DISTRICT HEADQUARTERS TO C. D. BLOCK HEADQUARTERS (APPROX.)	60 Kms.

Alphabetical List of Villages

Name of the CD Block : Canning-I

CD Block Code (2011) : 0267

Sl. No.	Name of the Village	PLCN 2001	MDDS PLCN 2011
1	2	3	4
1	Adhia	03916800	333793
2	Amtala Bhadri	03915500	333780
3	Badukalu	03915800	333783
4	Baloi Jhaka	03915000	333775
5	Banibadabele Khali	03918000	333804
6	Basur Chak	03915600	333781
7	Bhaleya	03914400	333769
8	Budh Khali	03918200	333806
9	Dabu	03918100	333805
10	Dakshin Angad Baria	03916600	333791
11	Dakshin Kalikatala	03915700	333782
12	Dakshin Redokhali	03916100	333786
13	Daria	03913800	333763
14	Dattababur Abad	03915200	333777
15	Devis Abad	03914900	333774
16	Dharmatala	03915100	333776
17	Dumki	03916400	333789
18	Garkhali	03916000	333785
19	Gobramari	03914100	333766
20	Gola Bari	03918300	333807
21	Gopalpur	03915400	333779
22	Halapara	03917100	333796
23	Hat Pukhuria	03914700	333772
24	Hatamari	03916300	333788
25	Hero Bhanga	03915900	333784
26	Hincha Khali	03917800	333802
27	Kankradaha	03917000	333795
28	Kara Kati	03917400	333799
29	Karkhanar Chak	03918800	333811
30	Khas Kumarkhali	03913100	333759
31	Kripa Khali	03918500	333809
32	Kula Ghurani	03915300	333778
33	Kumarsa Chak	03917500	333800
34	Mandar Baria	03913900	333764
35	Mara Haldi	03916900	333794
36	Marapia	03914800	333773
37	Maukhali	03916500	333790
38	Modhu Khali	03918400	333808
39	Narayangar	03913600	333761
40	Nikarighata	03917700	333801
41	Pangaskhali	03914200	333767
42	Paranikheko	03917900	333803
43	Poramura	03917200	333797
44	Ramamari	03914300	333768
45	Ronia	03914500	333770
46	Sibnagar	03913500	333760
47	Sri Krishnapur	03918700	333810
48	Sundi Pukhuria	03914000	333765
49	Tengra Khali	03917300	333798
50	Tetul Bana	03914600	333771
51	Thakurani Baria	03913700	333762
52	Uttar Angad Baria	03916700	333792
53	Uttar Redokhali	03916200	333787

Census of India 2011
Amenities and Land use

Serial Number	Name of Village	Location code no.	Total area of the village (in hectares rounded up to one decimal place)	Total population (2011 census)	Number of households (2011 census)	Number of educational amenities available in village , the distance range code viz; a for 0-5 kms, b for 5-10 kms, c for 10+ kms of nearest place where facility is available							
						Pre-Primary school (PP)	Primary school (P)	Middle school (M)	Secondary School (S)	Senior Secondary school (SS)	Degree college of arts science & commerce (ASC)	Engineering college(EC)	Medical college (MC)
1	2	3	4	5	6	7	8	9	10	11	12	13	14

Name of District:-South Twenty Four Parganas

Name of CD Block:-Canning - I

452	Khas Kumarkhali	333759	494.2	7227	1415	6	6	1	1	b	b	c
453	Sibnagar	333760	307.8	5667	1217	5	5	b				
454	Narayangar	333761	244	2922	608	2	2	1	a	c		
455	Thakurani Baria	333762	83.1	2495	532	4	3	a	1	1	b	
456	Daria	333763	183.7	4900	1101	4	4	2	2	1	c	
457	Mandar Baria	333764	277.7	139	28	1	1		b		a	
458	Sundi Pukhuria	333765	269.8	2256	483	2	2				a	a
459	Gobramari	333766	291.4	2634	469	2	2	1	a	a	a	
460	Pangaskhali	333767	346.9	3382	621	2	2	b	b	a		
461	Ramamari	333768	151.6	1592	300	1	1	a	b	b	c	
462	Bhaleya	333769	477	5858	1017	1	1	1				
463	Ronia	333770	192	2832	548	2	2	a	a	a	b	
464	Tetul Bana	333771	204.4	3371	661	1	1					
465	Hat Pukhuria	333772	193.3	4629	879	4	3	1	1	1		
466	Marapia	333773	74	1999	372	2	2					
467	Devis Abad	333774	347.2	8128	1464	2	2	1	1	1		
468	Baloi Jhaka	333775	397	3342	624	2	1	1	1	1		
469	Dharmatala	333776	406.8	5003	936	2	2	a	a	c	c	c
470	Dattababur Abad	333777	305.6	6095	1246	3	2	1	1	b	c	
471	Kula Ghurani	333778	138.3	486	97	a	a	a	a	b	c	
472	Gopalpur	333779	475.6	4958	989	4	4	a	a	b	c	
473	Amtala Bhadri	333780	324.5	3000	640	3	3	1	1	b	c	c
474	Basur Chak	333781	94.2	944	192	a	a	a	a	a	c	
475	Dakshin Kalikatala	333782	92.4	1442	279	1	1	1	a	b	c	
476	Badukalu	333783	313.8	3542	735	1	1	1	a		c	
477	Hero Bhanga	333784	600.7	7339	1402	5	4	1	1	a	c	
478	Garkhali	333785	424.4	1502	281	1	1	b	a	c		
479	Dakshin Redokhali	333786	385.6	2445	494	2	2	1	1		b	c
480	Uttar Redokhali	333787	366.2	5006	1022	1	1	1	a	a	b	
481	Hatamari	333788	303.9	3191	638	3	3		b	b	b	
482	Dumki	333789	245.4	3309	654	3	2	1	a	a	b	
483	Maukhali	333790	352.6	4164	864	2	2	1				
484	Dakshin Angad Baria	333791	134.2	1727	364	2	2	b	a	b	a	c
485	Uttar Angad Baria	333792	245.6	5141	952	2	2		a	a	a	
486	Adhia	333793	155.7	2964	645	3	2	a	a	a	a	c
487	Mara Haldi	333794	110	1716	357	2	2	a	a	a	c	c
488	Kankradaha	333795	105.4	1752	355	3	3					
489	Halapara	333796	83.5	1174	268	3	3	2	1	1	1	c
490	Poramura	333797	94.8	1656	337	2	2	a		b	a	a
491	Tengra Khali	333798	107.9	1221	258	1	1	1	1	1	b	b
492	Kara Kati	333799	138	2434	554	3	3		a	a	b	b

- Village Directory

(As in 2009)

le. (If not available within the < 5 Kms, b for 5-10 Kms and c if facility is available is given).						Number of Medical Amenities available. (If not available within the village, the distance range code viz; a for < 5 Kms, b for 5-10 Kms and c for 10+ kms of nearest place where facility is available is given).						Name of Village	Serial Number					
Management institute (MI)	Polytechnic (Pt)	Vocational training school /ITI	Non-formal training centre (NFTC)	Special school for disabled (SSD)	Others (specify)	Community health centre (CHC)	Primary health centre (PHC)	Primary health sub centre (PHS)	Maternity and child welfare centre (MCW)	T.B. clinic (TBC)	Hospital-allopathic (HA)			Hospital-alternative medicine (HO)	Dispensary (D)	Veterinary hospital (VH)	Mobile health clinic (MHC)	Family welfare centre (FWC)
15	16	17	18	19	20	21	22	23	24	25	26	27	28	29	30	31	2	1

Location CodeNo:-343

Location CodeNo:-0267

								1		b							Khas Kumarkhali	452
							a	1									Sibnagar	453
						a	c	a	a	c	c		a	c	c	a	Narayangar	454
						1	c	1	1	c	c		5	c		1	Thakurani Baria	455
		c						1		1						1	Daria	456
						a	c	a	a	c	c		b	c		b	Mandar Baria	457
						1	b	1	b	b	b		2	b		b	Sundi Pukhuria	458
						a	c	a	a	c	c		1	c		a	Gobramari	459
						c	c	1			b			b		c	Pangaskhali	460
						c		c			c		1	c			Ramamari	461
								1	c	c	c	c	a	c	c	c	Bhaleya	462
					2	a	c	1	a	c	c		1	c	c	a	Ronia	463
								1									Tetul Bana	464
								1									Hat Pukhuria	465
								1									Marapia	466
					3			1									Devis Abad	467
					1			1									Baloi Jhaka	468
	c	c	c	c				c	1	c	c	c	c	c		c	Dharmatala	469
	c	c	b	c				c	1	c	c	c	c	c		c	Dattababur Abad	470
	c	c	c	c	1	c		c	a	c	c	c	c	c		c	Kula Ghurani	471
	c	c	c	c				c	1	c	c	c	c	c		c	Gopalpur	472
	c	c	c	c				c	1	c	c	c	c	c		c	Amtala Bhadri	473
	c	c	c	b				c	1	c	c	c	c	c		c	Basur Chak	474
	c	c	c	c				c	a	c	c	c	c	c		c	Dakshin Kalikatala	475
	c	c	c	c		c		c	1	c	c	c	c	c		c	Badukalu	476
	c	c	c	c				c	1	c	c	c	c	c		c	Hero Bhanga	477
			c	b				c	a		c	c	b		c	c	Garkhali	478
c	c	c	c	c				c	c	c	a	c	c	c	c	c	Dakshin Redokhali	479
			c	c				c	c	a	c	c	c	c	c	c	Uttar Redokhali	480
								c	c	1			b		c		Hatamari	481
								c				b	b	a	a		Dumki	482
								1					1				Maukhali	483
								a	b		b		a	b		b	Dakshin Angad Baria	484
		a				a	a	1	a	a	a	a	a	a	a	a	Uttar Angad Baria	485
								b	1	1	c	b	b	b	b	b	Adhia	486
								b	1	1	c	b	b	a	a	b	Mara Haldi	487
								1									Kankradaha	488
c	b			c				a	b	c	b	b	b	b	b	b	Halapara	489
b	b	b	b	a					b	b	b	b	b	b	b	b	Poramura	490
		a				b		1	a	a	a		a	b	b		Tengra Khali	491
		a		a				a	a	a	a	a	a	a	a		Kara Kati	492

Serial Number	Name of Village	Number of Non-Government Medical Amenities available.							Availability of drinking water - Yes / No							
		Charitable non Govt. hospital/Nursing home.	Medical practitioner with MBBS Degree	Medical practitioner with other degree	Medical practitioner with no degree	Traditional practitioner and faith healer	Medicine Shop	Others	Tap water (Treated/Untreated)	Well water (Covered / Uncovered well)	Hand Pump	Tube wells / Bore well	Spring	River / Canal	Tank / Pond / Lake	Others
1	2	32	33	34	35	36	37	38	39	40	41	42	43	44	45	46

452	Khas Kumarkhali	0	0	0	0	0	0	0	No	No	Yes	Yes	No	Yes	No	No
453	Sibnagar	0	0	0	0	0	0	0	No	No	Yes	No	No	No	No	No
454	Narayangar	0	0	0	1	2	0	0	No	No	Yes	No	No	Yes	Yes	No
455	Thakurani Baria	0	0	0	1	1	1	3	No	No	Yes	Yes	No	Yes	Yes	No
456	Daria	0	0	0	3	0	0	0	No	No	Yes	No	No	Yes	Yes	No
457	Mandar Baria	0	0	0	0	2	0	0	No	No	Yes	Yes	No	Yes	Yes	No
458	Sundi Pukhuria	0	0	2	1	3	0	0	No	No	Yes	Yes	No	Yes	Yes	No
459	Gobramari	0	0	1	0	2	0	0	No	No	Yes	Yes	No	Yes	Yes	No
460	Pangaskhali	0	0	0	0	1	0	0	No	No	Yes	No	No	Yes	No	No
461	Ramamari	0	0	1	0	0	0	0	No	No	Yes	Yes	No	Yes	No	No
462	Bhaleya	0	0	0	0	0	0	0	No	No	Yes	No	No	No	No	No
463	Ronia	0	0	0	2	2	1	0	No	No	Yes	No	No	Yes	Yes	No
464	Tetul Bana	0	0	0	0	0	0	0	No	No	Yes	No	No	Yes	Yes	No
465	Hat Pukhuria	0	0	0	1	0	3	0	No	No	Yes	No	No	No	Yes	No
466	Marapia	0	0	1	0	0	0	0	No	No	Yes	No	No	Yes	Yes	No
467	Devis Abad	0	0	0	0	0	0	0	No	No	Yes	No	No	No	No	No
468	Baloi Jhaka	0	0	0	0	0	0	0	No	No	Yes	No	No	Yes	Yes	No
469	Dharmatala	0	0	0	4	0	0	0	No	No	Yes	No	No	Yes	Yes	No
470	Dattababur Abad	0	0	0	2	5	0	0	No	No	Yes	Yes	No	Yes	Yes	No
471	Kula Ghurani	0	0	0	0	0	0	0	No	No	Yes	No	No	Yes	Yes	No
472	Gopalpur	0	0	4	5	4	0	0	No	No	Yes	No	No	Yes	Yes	No
473	Amtala Bhadri	0	0	1	4	2	0	0	No	No	Yes	No	No	Yes	Yes	No
474	Basur Chak	0	0	0	1	1	0	0	No	No	Yes	No	No	Yes	Yes	No
475	Dakshin Kalikatala	0	0	0	1	0	0	0	No	No	Yes	No	No	Yes	Yes	No
476	Badukalu	0	0	0	1	1	0	0	No	No	Yes	No	No	Yes	Yes	No
477	Hero Bhanga	0	0	1	2	2	5	0	No	No	Yes	No	No	Yes	Yes	No
478	Garkhali	0	0	0	3	0	1	0	No	No	Yes	Yes	No	Yes	Yes	No
479	Dakshin Redokhali	0	0	0	6	0	0	0	No	No	Yes	Yes	No	Yes	Yes	No
480	Uttar Redokhali	0	0	0	3	0	0	0	No	No	Yes	Yes	No	No	Yes	No
481	Hatamari	0	0	0	0	0	0	0	No	No	Yes	No	No	No	No	No
482	Dumki	0	0	0	1	1	0	0	No	No	Yes	No	No	Yes	No	No
483	Maukhali	0	0	0	1	0	1	0	No	No	Yes	No	No	Yes	No	No
484	Dakshin Angad Baria	0	0	0	0	0	0	0	No	No	Yes	No	No	No	Yes	No
485	Uttar Angad Baria	0	0	0	0	0	0	0	No	No	Yes	Yes	No	Yes	Yes	No
486	Adhia	0	0	0	1	0	0	0	No	Yes	Yes	No	No	Yes	Yes	No
487	Mara Haldi	0	0	0	1	0	0	0	No	Yes	Yes	No	No	Yes	Yes	No
488	Kankradaha	0	0	0	0	0	0	0	No	No	No	Yes	No	Yes	Yes	No
489	Halapara	0	0	4	0	0	3	0	No	No	Yes	No	No	Yes	Yes	No
490	Poramura	0	0	0	0	0	0	1	No	No	Yes	Yes	No	Yes	Yes	No
491	Tengra Khali	0	0	0	0	0	0	0	No	No	Yes	Yes	No	Yes	Yes	No
492	Kara Kati	0	0	0	0	0	0	0	No	No	Yes	Yes	No	Yes	Yes	No

Availability of toilet & others Yes / No				Communication and transport facilities (If amenities available code -Yes is given except for Village Pin Code ,If not available within the village , the distance range code viz; a for < 5 Kms, b for 5-10 Kms and c for 10+ kms of nearest place where facility is available is given).								
Community toilet including bath.	Community toilet excluding bath.	Rural sanitary mart or sanitary hardware outlet available near the village.	Community bio- gas or recycle of waste for productive use.	Post office(PO)	Sub post office (SPO)	Post & Telegraph office (P&TO)	Village Pin Code	Telephones (Land lines)	Public call office (PCO)	Mobile phone coverage	Name of Village	Serial Number
47	48	49	50	51	52	53	54	55	56	57	2	1

No	No	No	No	b	Yes	b	743376	a	b	a	Khas Kumarkhali	452
No	No	No	No	b		b	743376	a	b	Yes	Sibnagar	453
No	No	No	No	c	a	c	743376	Yes	b	Yes	Narayangar	454
No	No	No	No	c	Yes	c	743376	Yes	b	Yes	Thakurani Baria	455
No	No	Yes	No			c	743376	Yes	b	Yes	Daria	456
No	No	No	No	a	Yes	b	743376	b	c	Yes	Mandar Baria	457
No	No	No	No	b	Yes	b	743376	Yes	c	Yes	Sundi Pukhuria	458
No	No	No	No		Yes	c	743376	Yes	c	a	Gobramari	459
No	No	No	No	b	b	c	743376	a	c	Yes	Pangaskhali	460
No	No	No	No	c	a	c	743376	b	b	Yes	Ramamari	461
No	No	No	No	Yes	c	c	743376	c	c	Yes	Bhaleya	462
No	No	No	No	c	a	c	743376	a	c	Yes	Ronia	463
No	No	No	No	a	b	c	743376	a	b	Yes	Tetul Bana	464
No	No	No	No	a	b	c	743376	a	b	Yes	Hat Pukhuria	465
No	No	No	No	a	b	c	743376	a	b	Yes	Marapia	466
No	No	No	No	Yes	c	c	743376	b	b	b	Devis Abad	467
No	No	No	No	a	c	c	743396	c	b	a	Baloi Jhaka	468
No	No	No	No	c	a	c	743502	c	b	Yes	Dharmatala	469
No	No	No	No	c	Yes	c	743337	Yes	b	Yes	Dattababur Abad	470
No	No	No	No	c	a	c	743337	c	a	Yes	Kula Ghurani	471
No	No	No	No	b	b	c	743329	Yes	b	Yes	Gopalpur	472
No	No	No	No	c	a	c	743337	c	b	Yes	Amtala Bhadri	473
No	No	No	No	c	a	c	743329	c	a	Yes	Basur Chak	474
Yes	No	No	No	c	a	c	743329	c	b	Yes	Dakshin Kalikatala	475
No	No	No	No	c	a	c	743329	c	a	Yes	Badukalu	476
No	Yes	Yes	No	c	Yes	c	743329	c	b	Yes	Hero Bhanga	477
No	No	No	No	c	a	c	743329	c	a	Yes	Garkhali	478
No	No	No	No	c	a	c	743329	c	b	Yes	Dakshin Redokhali	479
No	No	No	No	c	a	c	743329	c	b	Yes	Uttar Redokhali	480
No	No	No	No	b	a	c	743329	b	b	Yes	Hatamari	481
Yes	No	No	No	b	a	c	743329	Yes	c	Yes	Dumki	482
No	No	No	No		Yes	c	743329	a	b	Yes	Maukhali	483
No	No	No	No	b	a	c	743329	b	a	Yes	Dakshin Angad Baria	484
No	No	No	No	a	a	c	743329	a	b	Yes	Uttar Angad Baria	485
No	No	No	No	a	b	c	743329	a	b	b	Adhia	486
No	No	No	No	a	b	c	743376	b	a	b	Mara Haldi	487
No	No	No	No			c	743376	a	b	Yes	Kankradaha	488
No	No	No	No	a	b	c	743329	Yes	a	a	Halapara	489
No	No	No	No	a	a	c	743329	a	b	Yes	Poramura	490
No	No	No	No	Yes	a	c	743329	a	a	Yes	Tengra Khali	491
No	No	No	No	a	a	c	743611	a	b	Yes	Kara Kati	492

Communication and transport facilities (If amenities available code -Yes is given except for Village Pin Code ,If not available within the village , the distance range code viz; a for < 5 Kms, b for 5-10 Kms and c for 10+ kms of nearest place where facility is available is given).												Village connected to highway (If amenities available code viz; a for < 5 Kms, b for 5-10 Kms and c for 10+ kms of nearest place where facility is available is given).				
Serial Number	Name of Village	Internet cafes/ Common service centre (CSC)	Private courier facility	Bus service (Public & Private)	Railway stations	Auto/Modified Autos	Taxis and Vans	Tractors	Cycle-pulled rickshaws(Manual & Machine driven)	Carts driven by animals	Sea /River ferry service	Connected to national highway(NH)	Connected to state highway(SH)	Connected to major district road (MDR)	Connected to others district road	Pucca roads
1	2	58	59	60	61	62	63	64	65	66	67	68	69	70	71	72

452	Khas Kumarkhali	b	b	b	c	c	a	c	Yes	c	c					a
453	Sibnagar	a	b	a	c	a	Yes	c	Yes	c	c				b	a
454	Narayangar	a	b	a	c	c	c	c	Yes	c	c					b
455	Thakurani Baria	b	c	a	c	Yes	a	c	Yes	a	c					Yes
456	Daria	b	c	b	c	c	Yes	c	Yes	c	c					a
457	Mandar Baria	b	b	a	c	c	a	c	Yes	c	c					a
458	Sundi Pukhuria	b	b	b	c	c	a	c	Yes	Yes	b					a
459	Gobramari	a	b	a	c	c	a	c	Yes	Yes	b					b
460	Pangaskhali	b	b	a	b	a	Yes	c	a	c	b			b	b	a
461	Ramamari	c	c	b	c	b	c	c	b	c	c			c	b	a
462	Bhaleya	c	c	a	c	c	c	c	Yes	c	b	c	c	c	c	a
463	Ronia	a	b	a	c	c	a	c	Yes	c	b					a
464	Tetul Bana	c	c	b	b	c	Yes	c	Yes	c	c	c	c	c	c	a
465	Hat Pukhuria	c	c	b	c	c	Yes	c	Yes	c	c	c	c	c	c	b
466	Marapia	a	b	b	c	c	a	c	Yes	c	c	c	c	c	c	a
467	Devis Abad	a	b	b	c	c	Yes	c	Yes	c	b	c	c	c	c	a
468	Baloi Jhaka	c	c	a	c	a	c	c	a	c	b	c	c	c	c	Yes
469	Dharmatala	c	c	b	c	c	c	c	Yes	c	b			c	Yes	Yes
470	Dattababur Abad	c	c	b	c	b	c	c	Yes	c	b			c	b	b
471	Kula Ghurani	c	c	b	c	b	c	c	Yes	c	b			a	a	a
472	Gopalpur	c	c	a	c	a	c	c	Yes	c	b			c	a	a
473	Amtala Bhadri	c	c	b	c	a	c	c	Yes	c	b			c	a	a
474	Basur Chak	c	c	a	c	a	c	c	Yes	c	b			c	a	a
475	Dakshin Kalikatala	c	c	a	c	a	c	c	Yes	c	a			c	a	a
476	Badukalu	c	c	a	c	a	c	c	Yes	c	Yes			c	a	a
477	Hero Bhanga	c	c	Yes	c	Yes	c	c	Yes	c	a			Yes	Yes	Yes
478	Garkhali	c	c	a	c	Yes	a	c	Yes	c	a	c	c	b	b	a
479	Dakshin Redokhali	c	c	a	c	a	Yes	c	Yes	c	a	c	c	Yes	a	a
480	Uttar Redokhali	c	c	a	c	a	Yes	c	Yes	c	b	c	c	Yes	a	a
481	Hatamari	a	b	a	b	c	a	c	Yes	c	c			b		a
482	Dumki	b	b	Yes	b	Yes	a	c	Yes	c	a			Yes	Yes	Yes
483	Maukhali	b	b	b	b	Yes	a	c	Yes	c	b					a
484	Dakshin Angad Baria	b	b	b	b	a	b	c	a	c	b			b	a	a
485	Uttar Angad Baria	a	a	a	a	a	a	a	a	c	a					a
486	Adhia	b	b	a	b	b	Yes	c	a	c	a			a	Yes	Yes
487	Mara Haldi	a	b	a	a	b	Yes	c	a	c	c	c			Yes	Yes
488	Kankradaha	b	b	a	b	c	a	a	Yes	c	b					a
489	Halapara	b	b	a	b	Yes	Yes	b	Yes	a	b	c	a	a	a	b
490	Poramura	a	b	a	b	a	a	a	Yes	c	c					a
491	Tengra Khali	a	b	a	a	a	a	a	Yes	c	b			b	a	a
492	Kara Kati	a	a	a	a	a	a	a	Yes	c	b			Yes		a

ys,village roads, banks & credit societies
 :-Yes is given, If not available within the
 code viz; a for < 5 Kms, b for 5-10 Kms
 place where facility is available is given).

Availability of miscellaneous facilities (If amenities available code -Yes is given, If not
 available within the village , the distance range code viz; a for < 5 Kms, b for 5-10 Kms
 and c for 10+ kms of nearest place where facility is available is given).

Kutchcha roads	Water bounded macadam(WBM) roads	Navigable waterway (river/canal)(NW)	Footpaths (FP)	Commercial & Co-operative Banks	ATM	Agricultural Credit Societies	Self-Help Group (SHG)	Public distribution system (PDS) shop	Mandis / Regular market	Weekly Haat	Agricultural marketing society	Integrated Child Development Scheme (Nutritional Centres)	Anganwadi Centre (Nutritional Centres)	Others (Nutritional Centres)	Name of Village	Serial Number
73	74	75	76	77	78	79	80	81	82	83	84	85	86	87	2	1

Yes	Yes					c	Yes	Yes	c	Yes	Yes	Yes	Yes	Yes	Khas Kumarkhali	452
Yes	Yes			b		c	Yes	Yes	c	Yes	Yes	Yes	Yes	Yes	Sibnagar	453
Yes				c	c	c	a	a	c	a	a	Yes	Yes	Yes	Narayangar	454
Yes				Yes	c	c	a	Yes	Yes	Yes	Yes	Yes	Yes	Yes	Thakurani Baria	455
a				a	c	c	Yes	a	c	Yes	Yes	Yes	Yes	Yes	Daria	456
Yes				a	b	c	Yes	Yes	c	Yes	Yes	Yes	Yes	Yes	Mandar Baria	457
Yes				b	b	c	b	Yes	c	a	b	Yes	Yes	Yes	Sundi Pukhuria	458
Yes				a	c	c	Yes	Yes	c	Yes	Yes	Yes	Yes	Yes	Gobramari	459
Yes				b	b	b	Yes	Yes	c	a	Yes	Yes	Yes	Yes	Pangaskhali	460
Yes				b	c	c	Yes	Yes	c	b	Yes	Yes	Yes	Yes	Ramamari	461
Yes				a	c	c	Yes	Yes	c	a	c	Yes	Yes	Yes	Bhaleya	462
a				a	c	c	a	a	c	Yes	Yes	Yes	Yes	Yes	Ronia	463
Yes				a	c	c	Yes	Yes	c	a	c	Yes	Yes	Yes	Tetul Bana	464
Yes	Yes			a	c	c	Yes	Yes	c	a	c	Yes	Yes	Yes	Hat Pukhuria	465
Yes						c	Yes	Yes	c	Yes	Yes	Yes	Yes	Yes	Marapia	466
Yes	Yes			a	c	c	Yes	Yes	c	a	c	Yes	Yes	Yes	Devis Abad	467
Yes				c	c	c	Yes	Yes	c	a	Yes	Yes	Yes	Yes	Baloi Jhaka	468
a	b	Yes		c	c	c	Yes	a	c	b	Yes	Yes	a	Yes	Dharmatala	469
Yes	b	Yes		b	c	c	Yes	Yes	c	a	Yes	Yes	Yes	Yes	Dattababur Abad	470
Yes	a	Yes		a	c	c	Yes	a	c	a	Yes	Yes	Yes	Yes	Kula Ghurani	471
Yes	b	Yes		b	c	c	Yes	a	c	Yes	Yes	Yes	Yes	Yes	Gopalpur	472
Yes		Yes		a	c	c	Yes	a	c	a	Yes	b	Yes	Yes	Amtala Bhadri	473
Yes	b	Yes		a	c	c	Yes	a	c	a	Yes	Yes	Yes	Yes	Basur Chak	474
Yes		Yes		a	c	c	Yes	a	c	a	Yes	Yes	Yes	a	Dakshin Kalikatala	475
Yes	Yes			Yes	a	c	c	Yes	Yes	c	a	Yes	Yes	Yes	Badukalu	476
Yes	a	Yes		Yes	c	c	Yes	Yes	Yes	Yes	Yes	Yes	Yes	Yes	Hero Bhanga	477
Yes	Yes	a		c	c	c	Yes	Yes	c	b	Yes	Yes	Yes	Yes	Garkhali	478
Yes	Yes	a	Yes	a	c	c	Yes	a	c	a	a	a	Yes	Yes	Dakshin Redokhali	479
Yes	Yes	b	Yes	a	c	c	Yes	a	c	b	b	Yes	Yes	Yes	Uttar Redokhali	480
Yes				a	b	c	Yes	Yes	c	a	Yes	Yes	Yes	Yes	Hatamari	481
Yes				Yes	b	c	Yes	Yes	Yes	Yes	Yes	Yes	Yes	Yes	Dumki	482
Yes						b	Yes	Yes	Yes	Yes	Yes	Yes	Yes	Yes	Maukhali	483
Yes	Yes			b	b	b	Yes	a	c	a	Yes	a	Yes	Yes	Dakshin Angad Baria	484
a	Yes			a	c	c	Yes	b	Yes	Yes	Yes	Yes	Yes	Yes	Uttar Angad Baria	485
Yes	a	Yes		b	c	c	Yes	Yes	Yes	Yes	b	Yes	Yes	Yes	Adhia	486
Yes	a	Yes		a	b	c	Yes	Yes	Yes	a	b	Yes	Yes	Yes	Mara Haldi	487
a		Yes				c	Yes	Yes	c	Yes	Yes	Yes	Yes	Yes	Kankradaha	488
Yes	b	Yes	Yes	b	b	c	Yes	b	Yes	Yes	Yes	Yes	Yes	Yes	Halapara	489
Yes	a			b	b	c	b	b	c	b	b	a	Yes	Yes	Poramura	490
Yes	Yes				b	c	b	b	c	Yes	Yes	b	Yes	Yes	Tengra Khali	491
Yes	a	a		a	a	c	a	a	c	a	a	a	Yes	Yes	Kara Kati	492

Availability of miscellaneous facilities (If amenities available code -Yes is given, If not available within the village , the distance range code viz; a for < 5 Kms, b for 5-10 Kms and c for 10+ kms of nearest place where facility is available is given).												Availability of electricity (Yes/No)			
Serial Number	Name of Village	ASHA (Accredited Social Health Activist)	Community centre with/without TV	Sports Field,	Sports Club / Recreation Centre	Cinema / Video Hall	Public Library	Public Reading Room	Newspaper Supply	Assembly Polling station	Birth & Death Registration Office	Power Supply for Domestic Use (ED)	Power Supply for Agricultural Use (EAG)	Power Supply for Commercial Use (EC)	Power Supply for All Uses (EA)
1	2	88	89	90	91	92	93	94	95	96	97	98	99	100	101

452	Khas Kumarkhali	Yes	Yes	a	Yes	Yes	Yes	Yes	Yes	Yes	Yes	Yes	No	No	No
453	Sibnagar	Yes	Yes	Yes	Yes	Yes	a	a	Yes	Yes	b	Yes	No	No	No
454	Narayangar	Yes	Yes	Yes	Yes	Yes	a	Yes	Yes	Yes	a	Yes	Yes	No	No
455	Thakurani Baria	Yes	Yes	b	c	c	Yes	Yes	Yes	Yes	a	Yes	No	No	No
456	Daria	Yes	Yes	Yes	Yes	Yes	a	Yes	Yes	a	Yes	Yes	Yes	Yes	Yes
457	Mandar Baria	Yes	Yes	Yes	Yes	Yes	Yes	Yes	Yes	Yes	Yes	Yes	No	No	No
458	Sundi Pukhuria	Yes	b	Yes	Yes	Yes	a	Yes	Yes	Yes	b	Yes	Yes	Yes	Yes
459	Gobramari	Yes	Yes	Yes	Yes	Yes	a	a	Yes	Yes	a	Yes	Yes	No	No
460	Pangaskhali	Yes	Yes	Yes	Yes	a	b	Yes	a	Yes	b	Yes	No	No	No
461	Ramamari	Yes	Yes	Yes	Yes	Yes	Yes	Yes	Yes	a	Yes	Yes	No	No	No
462	Bhaleya	Yes	c	a	c	c	a	a	a	Yes	a	Yes	No	No	No
463	Ronia	Yes	Yes	Yes	Yes	Yes	a	a	Yes	a	a	Yes	No	No	No
464	Tetul Bana	Yes	c	b	c	c	Yes	a	a	Yes	a	Yes	No	No	No
465	Hat Pukhuria	Yes	a	c	a	c	a	a	a	Yes	a	Yes	No	No	No
466	Marapia	Yes	Yes	Yes	Yes	Yes	Yes	Yes	Yes	Yes	Yes	Yes	No	No	No
467	Devis Abad	Yes	c	Yes	Yes	c	a	a	a	Yes	a	Yes	No	No	No
468	Baloi Jhaka	Yes	c	c	c	a	b	b	a	Yes	Yes	Yes	No	No	No
469	Dharmatala	Yes	Yes	Yes	Yes	Yes	c	Yes	a	Yes	c	Yes	No	No	No
470	Dattababur Abad	Yes	Yes	Yes	Yes	b	b	Yes	b	Yes	b	Yes	No	Yes	No
471	Kula Ghurani	a	Yes	a	a	b	b	Yes	a	a	b	Yes	No	No	No
472	Gopalpur	Yes	Yes	Yes	a	b	b	Yes	b	Yes	a	Yes	No	No	No
473	Amtala Bhadri	Yes	b	b	b	b	b	Yes	b	Yes	a	Yes	No	No	No
474	Basur Chak	Yes	Yes	a	a	a	a	Yes	a	Yes	a	Yes	No	No	No
475	Dakshin Kalikatala	a	Yes	a	a	a	a	Yes	a	a	a	Yes	No	No	No
476	Badukalu	a	Yes	Yes	a	a	a	Yes	a	Yes	a	Yes	No	No	No
477	Hero Bhanga	Yes	Yes	a	Yes	Yes	Yes	Yes	Yes	Yes	Yes	Yes	No	Yes	No
478	Garkhali	Yes	Yes	Yes	Yes	c	c	c	c	a	b	Yes	No	No	No
479	Dakshin Redokhali	Yes	c	Yes	Yes	c	a	c	Yes	Yes	a	Yes	No	No	No
480	Uttar Redokhali	Yes	c	Yes	Yes	b	c	c	Yes	Yes	b	Yes	No	No	No
481	Hatamari	Yes	Yes	Yes	Yes	Yes	Yes	Yes	Yes	Yes	a	Yes	No	No	No
482	Dumki	Yes	Yes	Yes	Yes	Yes	b	Yes	Yes	Yes	a	Yes	Yes	Yes	Yes
483	Maukhali	Yes	Yes	Yes	Yes	Yes	Yes	Yes	Yes	Yes	Yes	Yes	No	No	No
484	Dakshin Angad Baria	Yes	Yes	Yes	Yes	b	Yes	b	b	Yes	a	Yes	No	No	No
485	Uttar Angad Baria	Yes	Yes	a	Yes	b	Yes	Yes	a	a	a	Yes	No	No	No
486	Adhia	Yes	Yes	a	Yes	b	b	Yes	Yes	Yes	b	Yes	No	Yes	No
487	Mara Haldi	Yes	a	Yes	b	Yes	a	Yes	Yes	Yes	a	Yes	No	Yes	No
488	Kankradaha	Yes	Yes	Yes	Yes	Yes	Yes	Yes	Yes	Yes	Yes	Yes	No	No	No
489	Halapara	Yes	Yes	Yes	Yes	b	b	b	Yes	Yes	b	Yes	No	Yes	No
490	Poramura	Yes	a	a	Yes	b	Yes	Yes	b	a	a	Yes	No	No	No
491	Tengra Khali	Yes	b	a	a	a	Yes	Yes	b	a	a	Yes	Yes	Yes	Yes
492	Kara Kati	Yes	a	a	Yes	a	a	a	a	a	a	Yes	Yes	Yes	Yes

Nearest Town		Land Use							
		Area under different types of land use (in hectares rounded up to one decimal place)							
Name	Distance range code i.e. a for < 5 Kms, b for 5-10 Kms and c for 10+ kms .	Forests	Area under Non-agricultural Uses	Barren and Un-cultivable land	Permanent Pastures and Other Grazing Lands	Land Under Miscellaneous Tree Crops etc.	Culturable Waste Land	Name of Village	Serial Number
102	103	104	105	106	107	108	109	2	1

CANNING	b	0	72.2	0	0	0	15	Khas Kumarkhali	452
CANNING	b	0	25	0	0	0	11	Sibnagar	453
CANNING	b	0	0	0	0	0	0	Narayangar	454
CANNING	b	0	49	0	0	0	0	Thakurani Baria	455
CANNING	b	0	25	0	0	0	17.5	Daria	456
CANNING	b	0	10	0	0	0	0	Mandar Baria	457
CANNING	b	0	160	0	0	0	0	Sundi Pukhuria	458
CANNING	b	0	6	0	0	0	0	Gobramari	459
CANNING	b	0	0	0	0	0	0	Pangaskhali	460
CANNING	b	0	46.6	0	0	0	0	Ramamari	461
CANNING	b	0	406.9	0	0	0	0	Bhaleya	462
CANNING	b	0	141.3	0	0	0	0	Ronia	463
CANNING	b	0	178.4	0	0	0	0	Tetul Bana	464
CANNING	c	0	177.4	0	0	0	0	Hat Pukhuria	465
CANNING	c	0	69.1	0	0	0	0	Marapia	466
CANNING	b	0	337.2	0	0	0	0	Devis Abad	467
CANNING	b	0	392	0	0	0	0	Baloi Jhaka	468
CANNING	b	0	20.2	0	0	0	0	Dharmatala	469
CANNING	b	0	76.2	0	0	0	0	Dattababur Abad	470
CANNING	b	0	21.3	0	0	0	0	Kula Ghurani	471
CANNING	b	0	80.6	0	0	0	0	Gopalpur	472
CANNING	b	0	64.5	0	0	0	0	Amtala Bhadri	473
CANNING	b	0	14.3	0	0	0	0	Basur Chak	474
CANNING	b	0	27.4	0	0	0	0	Dakshin Kalikatala	475
CANNING	b	0	31.8	0	0	0	0	Badukalu	476
CANNING	b	0	89.8	0	0	0	0	Hero Bhanga	477
CANNING	b	0	93.4	0	0	0	0	Garkhali	478
CANNING	c	0	0	0	0	0	0	Dakshin Redokhali	479
CANNING	b	0	70	0	0	0	4.2	Uttar Redokhali	480
CANNING	b	0	0	0	0	0	0	Hatamari	481
CANNING	b	0	100.4	0	0	0	0	Dumki	482
CANNING	b	0	12.6	0	0	0	0	Maukhali	483
CANNING	b	0	30	0	0	0	0	Dakshin Angad Baria	484
CANNING	b	0	16.6	0	0	0	0	Uttar Angad Baria	485
CANNING	b	0	50	0	0	0	0	Adhia	486
CANNING	b	0	34	0	0	0	31	Mara Haldi	487
CANNING	b	0	25.4	0	0	0	25	Kankradaha	488
CANNING	b	0	38.6	0	0	0	14	Halapara	489
CANNING	b	0	64	0	0	0	0	Poramura	490
CANNING	b	0	50	0	0	0	14	Tengra Khali	491
CANNING	b	0	54	0	0	0	0	Kara Kati	492

Land Use											
Area under different types of land use (in hectares rounded up to one decimal place)							Area irrigated by source (in hectare).				
Serial Number	Name of Village	Fallow lands other than current fallows	Current Fallows	Net Area Sown	Total Irrigated Land Area	Total Un-irrigated Land Area	Canals (C)	Wells/Tube-wells(W/TW)	Tanks/Lakes(T/L)	Water Falls(WF)	Others(O)
1	2	110	111	112	113	114	115	116	117	118	119

452	Khas Kumarkhali	0	0	407	20.2	386.8	0	20.2	0	0	0
453	Sibnagar	0	0	271.8	7	264.8	0	0	0	0	7
454	Narayangar	0	0	244	100	144	0	20	0	0	80
455	Thakurani Baria	0	0	34.1	3.2	30.9	0	0	0	0	3.2
456	Daria	0	0	141.2	3.5	137.7	3.5	0	0	0	0
457	Mandar Baria	0	0	267.7	4.2	263.5	0	0	0	0	4.2
458	Sundi Pukhuria	0	0	109.8	30.2	79.6	0	0	0	0	30.2
459	Gobramari	0	0	285.4	29	256.4	0	0	0	0	29
460	Pangaskhali	0	0	346.9	240	106.9	1	10	30	0	199
461	Ramamari	0	0	105	5	100	0	0	0	0	5
462	Bhaleya	0	0	70.1	70.1	0	30	0	40.1	0	0
463	Ronia	0	0	50.7	40.7	10	0	0	0	0	40.7
464	Tetul Bana	0	0	26	26	0	0	0	0	0	26
465	Hat Pukhuria	0	0	16	16	0	12	0	4	0	0
466	Marapia	0	0	5	5	0	0	0	5	0	0
467	Devis Abad	0	0	10	10	0	0	0	10	0	0
468	Baloi Jhaka	0	0	5	5	0	0	0	5	0	0
469	Dharmatala	0	0	386.6	386.6	0	103	41	61	0	181.6
470	Dattababur Abad	0	0	229.5	229.5	0	80	23.5	34	0	92
471	Kula Ghurani	0	0	117	117	0	24	12	6	0	75
472	Gopalpur	0	0	395	395	0	119	39	59	0	178
473	Amtala Bhadri	0	0	260	200	60	60	20	30	0	90
474	Basur Chak	0	0	79.9	79.9	0	32	8	12	0	28
475	Dakshin Kalikatala	0	0	65	65	0	0	6.5	10	0	48.5
476	Badukalu	0	0	282	282	0	42	10	20	0	210
477	Hero Bhanga	0	0	510.8	510.8	0	153	51	77	0	229.8
478	Garkhali	0	0	331	89	242	0	0	89	0	0
479	Dakshin Redokhali	0	0	385.6	263	122.6	37	0	97	0	129
480	Uttar Redokhali	0	0	292	268	24	57	0	90	0	121
481	Hatamari	0	0	303.9	230	73.9	0	0	3	0	227
482	Dumki	0	0	145	40	105	0	30	10	0	0
483	Maukhali	0	0	340	40	300	0	0	40	0	0
484	Dakshin Angad Baria	0	0	104.2	0	104.2	0	0	0	0	0
485	Uttar Angad Baria	0	0	229	3	226	0	0	3	0	0
486	Adhia	0	0	105.7	16	89.7	0	0	16	0	0
487	Mara Haldi	0	0	45	0	45	0	0	0	0	0
488	Kankradaha	0	0	55	0	55	0	0	0	0	0
489	Halapara	0	0	30.9	4	26.9	4	0	0	0	0
490	Poramura	0	0	30.9	4	26.9	0	0	4	0	0
491	Tengra Khali	0	0	43.9	4	39.9	0	0	4	0	0
492	Kara Kati	0	0	84	6	78	0	0	6	0	0

Name of three most important commodities manufactured			Name of Village	Serial Number
First	Second	Third		
120	121	122	2	1

			Khas Kumarkhali	452
			Sibnagar	453
			Narayangar	454
			Thakurani Baria	455
			Daria	456
		Dhup, Biri	Mandar Baria	457
			Sundi Pukhuria	458
			Gobramari	459
			Pangaskhali	460
			Ramamari	461
			Bhaleya	462
			Ronia	463
			Tetul Bana	464
			Hat Pukhuria	465
			Marapia	466
			Devis Abad	467
			Baloi Jhaka	468
			Dharmatala	469
			Dattababur Abad	470
			Kula Ghurani	471
Brick Field			Gopalpur	472
			Amtala Bhadri	473
Brick Field			Basur Chak	474
Brick Field			Dakshin Kalikatala	475
Ice Factory	Grill Factory	Wood Mill	Badukalu	476
			Hero Bhanga	477
			Garkhali	478
			Dakshin Redokhali	479
			Uttar Redokhali	480
			Hatamari	481
Incense Stick			Dumki	482
			Maukhali	483
			Dakshin Angad Baria	484
			Uttar Angad Baria	485
			Adhia	486
			Mara Haldi	487
			Kankradaha	488
			Halapara	489
			Poramura	490
			Tengra Khali	491
			Kara Kati	492

Census of India 2011
Amenities and Land use

Serial Number	Name of Village	Location code no.	Total area of the village (in hectares rounded up to one decimal place)	Total population (2011 census)	Number of households (2011 census)	Number of educational amenities availab village , the distance range code viz; a for for 10+ kms of nearest place where fa							
						Pre-Primary school (PP)	Primary school (P)	Middle school (M)	Secondary School (S)	Senior Secondary school (SS)	Degree college of arts science & commerce (ASC)	Engineering college(EC)	Medical college (MC)
1	2	3	4	5	6	7	8	9	10	11	12	13	14
493	Kumarsa Chak	333800	345.1	7334	1480	4	4	1	1	a	a		
494	Nikarighata	333801	236.2	3419	749	2	2			a	b		
495	Hincha Khali	333802	251.4	3106	660	1	1	b	b	b			
496	Paranikheko	333803	204.1	2169	426	2	2	1	b	b	b		
497	Banibadabele Khali	333804	470.2	4930	934	4	4	1	b	b	b		
498	Dabu	333805	298	3036	600	2	2	b	b	b			
499	Budh Khali	333806	990.2	8908	1755	3	3	1	1	1			
500	Gola Bari	333807	486.5	4896	955	3	3	a	a	b	c	c	c
501	Modhu Khali	333808	648.7	5546	1073	3	2	a	b	b	c		c
502	Kripa Khali	333809	199.7	614	125	1	1	b	b	c	c	c	c
503	Sri Krishnapur	333810	246.2	550	123	1	1						
504	Karkhanar Chak	333811	88.8	1416	273	1	1						
Block T O T A L :			15005.3	181508	36051	122	114	25	15	8	1	0	0

- Village Directory

(As in 2009)

le. (If not available within the < 5 Kms, b for 5-10 Kms and c cility is available is given).						Number of Medical Amenities available. (If not available within the village , the distance range code viz; a for < 5 Kms, b for 5-10 Kms and c for 10+ kms of nearest place where facility is available is given).						Name of Village	Serial Number						
Management institute (MI)	Polytechnic (Pt)	Vocational training school /ITI	Non-formal training centre (NFTC)	Special school for disabled (SSD)	Others (specify)	Community health centre (CHC)	Primary health centre (PHC)	Primary health sub centre (PHS)	Maternity and child welfare centre (MCW)	T.B. clinic (TBC)	Hospital-allopathic (HA)			Hospital-alternative medicine (HO)	Dispensary (D)	Veterinary hospital (VH)	Mobile health clinic (MHC)	Family welfare centre (FWC)	
15	16	17	18	19	20	21	22	23	24	25	26	27	28	29	30	31			
		a	a	a		a	2	a	a	a	a	a	a	a	a	a		Kumarsa Chak	493
						c	c	1			a			b				Nikarighata	494
						c	c	a										Hincha Khali	495
							c	1			b		b					Paranikkeko	496
							c	1			b			b				Banibadabele Khali	497
							c	1			b			c				Dabu	498
																		Budh Khali	499
c	c	c	c	c	c	c		1	c	c	c	c	c	c	c	c	c	Gola Bari	500
c	c	c	c	c	c	c	c	1	c	c	c	c	c	c	c	c	c	Modhu Khali	501
c	c	c	c	c		c	c		c	c	c	c	c	c	c	c	c	Kripa Khali	502
																		Sri Krishnapur	503
																		Karkhanar Chak	504
0	0	0	0	0	9	2	0	35	3	1	0	0	11	0	0	2	: Block T O T A L		

Serial Number	Name of Village	Number of Non-Government Medical Amenities available.							Availability of drinking water - Yes / No							
		Charitable non Govt. hospital/Nursing home.	Medical practitioner with MBBS Degree	Medical practitioner with other degree	Medical practitioner with no degree	Traditional practitioner and faith healer	Medicine Shop	Others	Tap water (Treated/Untreated)	Well water (Covered / Uncovered well)	Hand Pump	Tube wells / Bore well	Spring	River / Canal	Tank / Pond / Lake	Others
1	2	32	33	34	35	36	37	38	39	40	41	42	43	44	45	46
493	Kumarsa Chak	0	0	0	0	0	0	0	No	No	Yes	No	No	Yes	Yes	Yes
494	Nikarighata	0	0	2	0	0	0	0	No	No	Yes	No	No	No	No	No
495	Hincha Khali	0	0	0	0	0	0	0	No	No	Yes	No	No	No	No	No
496	Paranikheko	0	0	0	0	0	0	0	No	No	Yes	No	No	Yes	No	No
497	Banibadabele Khali	0	0	0	1	0	0	0	No	No	Yes	No	No	Yes	No	No
498	Dabu	0	0	0	0	0	0	0	No	No	Yes	No	No	Yes	No	No
499	Budh Khali	0	0	0	0	0	0	0	No	No	No	Yes	No	No	No	No
500	Gola Bari	0	2	0	6	0	4	0	No	No	No	Yes	No	Yes	Yes	No
501	Modhu Khali	0	4	0	5	0	3	0	No	No	Yes	Yes	No	Yes	Yes	No
502	Kripa Khali	0	0	0	0	0	2	0	No	No	No	Yes	No	Yes	Yes	No
503	Sri Krishnapur	0	0	0	0	0	0	0	No	No	Yes	No	No	No	Yes	No
504	Karkhanar Chak	0	0	0	0	0	0	0	No	No	Yes	No	No	Yes	Yes	No
Block T O T A L :		0	6	17	57	29	24	4	0	2	49	19	0	42	38	1

Availability of toilet & others Yes / No				Communication and transport facilities (If amenities available code -Yes is given except for Village Pin Code ,If not available within the village , the distance range code viz; a for < 5 Kms, b for 5-10 Kms and c for 10+ kms of nearest place where facility is available is given).								
Community toilet including bath.	Community toilet excluding bath.	Rural sanitary mart or sanitary hardware outlet available near the village.	Community bio- gas or recycle of waste for productive use.	Post office(PO)	Sub post office (SPO)	Post & Telegraph office (P&TO)	Village Pin Code	Telephones (Land lines)	Public call office (PCO)	Mobile phone coverage	Name of Village	Serial Number
47	48	49	50	51	52	53	54	55	56	57	2	1
No	No	No	No	a	a	c	743329	a	b	Yes	Kumarsa Chak	493
No	No	No	No	a	Yes	c	743329	Yes	b	a	Nikarighata	494
No	No	No	No	b	a	c	743329	a	b	Yes	Hincha Khali	495
No	No	No	No	b	a	c	743329	Yes	b	Yes	Paranikheko	496
No	No	No	No	b	a	c	743329	b	b	Yes	Banibadabele Khali	497
No	No	No	No	c	Yes	c	743329	a	b	Yes	Dabu	498
No	No	No	No	c	Yes	c	743347	b	a	Yes	Budh Khali	499
No	No	No	No	c	Yes	c	743329	c	b	Yes	Gola Bari	500
No	No	No	No	c	Yes	c	743329	c	b	Yes	Modhu Khali	501
No	No	No	No	c	a	c	743337	c	b	Yes	Kripa Khali	502
No	No	No	No			c	743363	a	b	a	Sri Krishnapur	503
No	No	No	No			c	743363	a	b	b	Karkhanar Chak	504
2	1	2	0	3	12	0	53	11	0	43	: Block TOTAL	

Communication and transport facilities (If amenities available code -Yes is given except for Village Pin Code ,If not available within the village , the distance range code viz; a for < 5 Kms, b for 5-10 Kms and c for 10+ kms of nearest place where facility is available is given).													Village connected to highway (If amenities available code viz; a for < 5 Kms, b for 5-10 Kms and c for 10+ kms of nearest place where facility is available is given).			
Serial Number	Name of Village	Internet cafes/ Common service centre (CSC)	Private courier facility	Bus service (Public & Private)	Railway stations	Auto/Modified Autos	Taxis and Vans	Tractors	Cycle-pulled rickshaws(Manual & Machine driven)	Carts driven by animals	Sea /River ferry service	Connected to national highway(NH)	Connected to state highway(SH)	Connected to major district road (MDR)	Connected to others district road	Pucca roads
1	2	58	59	60	61	62	63	64	65	66	67	68	69	70	71	72
493	Kumarsa Chak	a	a	a	a	a	a	a	a	c	c			a	Yes	a
494	Nikarighata	a	a	a	a	a	a	a	a	a	a	a		a		a
495	Hincha Khali	a	b	a	b	c	b	a	b	c	c			b	b	b
496	Paranikheko	b	b	Yes	b	Yes	b	b	Yes	c	b			Yes	Yes	Yes
497	Banibadabele Khali	b	b	a	b	a	b	b	Yes	c	Yes			b	a	a
498	Dabu	c	c	a	c	a	a	b	Yes	c	b			c	a	Yes
499	Budh Khali	a	b	b	c	c	b	b	Yes	c	b					a
500	Gola Bari	c	c	Yes	c	Yes	Yes	c	Yes	c	b	c	c		c	Yes
501	Modhu Khali	c	c	a	c	a	Yes	c	Yes	c	Yes	c	c		Yes	Yes
502	Kripa Khali	c	c	b	c	b	Yes	c	Yes	c	b	c	c	c	c	Yes
503	Sri Krishnapur	b	c	b	c	c	b	a	Yes	c	b					a
504	Karkhanar Chak	b	b	a	c	c	Yes	a	Yes	c	b					a
Block T O T A L :		0	0	4	0	8	15	0	43	2	3	0	0	6	8	12

ys,village roads, banks & credit societies :-Yes is given, If not available within the code viz; a for < 5 Kms, b for 5-10 Kms place where facility is available is given).													Availability of miscellaneous facilities (If amenities available code -Yes is given, If not available within the village , the distance range code viz; a for < 5 Kms, b for 5-10 Kms and c for 10+ kms of nearest place where facility is available is given).			
73	74	75	76	77	78	79	80	81	82	83	84	85	86	87	Name of Village	Serial Number
Yes	a		a	a	c	a	a	c	a	a	Yes	Yes	Yes		Kumarsa Chak	493
Yes				a	a	c	Yes	Yes	c	Yes	Yes	Yes	Yes	Yes	Nikarighata	494
Yes		Yes		a	b	c	Yes	Yes	c	a	Yes	Yes	Yes	Yes	Hincha Khali	495
Yes				b	b	c	a	Yes	c	a	Yes	Yes	Yes	Yes	Paranikheko	496
Yes				a	b	c	Yes	Yes	c	Yes	Yes	Yes	Yes	Yes	Banibadabele Khali	497
Yes					c	c	Yes	Yes	c	Yes	Yes	Yes	Yes	Yes	Dabu	498
a		Yes			c	c	Yes	Yes	c	Yes	Yes	Yes	Yes	Yes	Budh Khali	499
Yes	Yes	Yes	c	c	c	c	Yes	c	c	Yes	Yes	Yes	Yes	a	Gola Bari	500
Yes	Yes	Yes	c	Yes	c	Yes	Yes	c	c	Yes	c	Yes	Yes	Yes	Modhu Khali	501
Yes	Yes	Yes	c	c	c	c	Yes	c	c	a	Yes	Yes	Yes	Yes	Kripa Khali	502
Yes						c	Yes	Yes	c	Yes	Yes	Yes	Yes	Yes	Sri Krishnapur	503
a	Yes					c	Yes	Yes	c	Yes	Yes	Yes	Yes	Yes	Karkhanar Chak	504
46	7	12	17	4	0	1	44	32	8	25	39	47	52	51	: Block T O T A L	

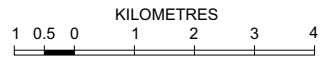
Availability of miscellaneous facilities (If amenities available code -Yes is given, If not available within the village , the distance range code viz; a for < 5 Kms, b for 5-10 Kms and c for 10+ kms of nearest place where facility is available is given).												Availability of electricity (Yes/No)			
Serial Number	Name of Village	ASHA (Accredited Social Health Activist)	Community centre with/without TV	Sports Field,	Sports Club / Recreation Centre	Cinema / Video Hall	Public Library	Public Reading Room	Newspaper Supply	Assembly Polling station	Birth & Death Registration Office	Power Supply for Domestic Use (ED)	Power Supply for Agricultural Use (EAG)	Power Supply for Commercial Use (EC)	Power Supply for All Uses (EA)
1	2	88	89	90	91	92	93	94	95	96	97	98	99	100	101
493	Kumarsa Chak	Yes	Yes	Yes	Yes	a	a	a	a	Yes	a	Yes	No	No	No
494	Nikarighata	Yes	Yes	Yes	Yes	a	a	Yes	Yes	Yes	a	Yes	Yes	Yes	Yes
495	Hincha Khali	Yes	Yes	Yes	Yes	Yes	Yes	Yes	Yes	Yes	Yes	Yes	No	No	No
496	Paranikheko	Yes	Yes	Yes	Yes	b	b	Yes	Yes	Yes	a	Yes	No	No	No
497	Banibadabele Khali	Yes	Yes	Yes	Yes	b	b	Yes	b	Yes	a	Yes	No	No	No
498	Dabu	Yes	Yes	Yes	Yes	Yes	Yes	Yes	Yes	Yes	a	Yes	No	No	No
499	Budh Khali	Yes	Yes	Yes	Yes	Yes	Yes	Yes	Yes	Yes	Yes	Yes	No	No	No
500	Gola Bari	c	a	Yes	c	c	c	Yes	c	Yes	Yes	Yes	No	No	No
501	Modhu Khali	Yes	c	Yes	Yes	c	c	c	Yes	c	a	Yes	No	No	No
502	Kripa Khali	Yes	c	a	Yes	c	c	c	Yes	c	b	Yes	No	No	No
503	Sri Krishnapur	Yes	Yes	Yes	Yes	Yes	Yes	Yes	Yes	Yes	Yes	Yes	No	No	No
504	Karkhanar Chak	Yes	Yes	Yes	Yes	Yes	Yes	Yes	Yes	Yes	Yes	Yes	No	No	No
Block T O T A L :		49	37	36	39	22	19	36	31	40	14	53	8	11	6

Nearest Town		Land Use							
		Area under different types of land use (in hectares rounded up to one decimal place)							
Name	Distance range code i.e. a for < 5 Kms, b for 5-10 Kms and c for 10+ kms .	Forests	Area under Non-agricultural Uses	Barren and Un-cultivable land	Permanent Pastures and Other Grazing Lands	Land Under Miscellaneous Tree Crops etc.	Culturable Waste Land	Name of Village	Serial Number
102	103	104	105	106	107	108	109	2	1
CANNING	b	0	67.3	0	0	0	0	Kumarsa Chak	493
CANNING	b	0	51.1	0	0	0	0	Nikarighata	494
CANNING	b	0	40	0	0	0	47.9	Hincha Khali	495
CANNING	b	0	55.2	0	0	0	0	Paranikheko	496
CANNING	c	0	160.1	0	0	0	125	Banibadabele Khali	497
CANNING	b	0	55.1	0	0	0	0	Dabu	498
CANNING	b	0	175.2	0	0	0	2	Budh Khali	499
CANNING	c	0	126.5	0	0	0	3	Gola Bari	500
CANNING	c	0	169.6	0	0	0	2.1	Modhu Khali	501
CANNING	c	0	91.7	0	0	0	1	Kripa Khali	502
canning	c	0	129.5	0	0	0	40.1	Sri Krishnapur	503
canning	c	0	40.2	0	0	0	40.1	Karkhanar Chak	504
0	0	0	4322.7	0	0	0	392.9	: Block T O T A L	

Land Use											
Area under different types of land use (in hectares rounded up to one decimal place)							Area irrigated by source (in hectare).				
Serial Number	Name of Village	Fallow lands other than current fallows	Current Fallows	Net Area Sown	Total Irrigated Land Area	Total Un-irrigated Land Area	Canals (C)	Wells/Tube-wells(W/TW)	Tanks/Lakes(T/L)	Water Falls(WF)	Others(O)
1	2	110	111	112	113	114	115	116	117	118	119
493	Kumarsa Chak	0	0	277.8	21	256.8	0	0	21	0	0
494	Nikarighata	0	0	185.1	0	185.1	0	0	0	0	0
495	Hincha Khali	0	0	163.5	130	33.5	130	0	0	0	0
496	Paranikheko	0	0	148.9	0	148.9	0	0	0	0	0
497	Banibadabele Khali	0	0	185.1	20	165.1	0	0	20	0	0
498	Dabu	0	0	242.9	20.2	222.7	0	0	20.2	0	0
499	Budh Khali	0	0	813	2	811	2	0	0	0	0
500	Gola Bari	0	0	357	87	270	0	51	36	0	0
501	Modhu Khali	0	0	477	74	403	28	0	46	0	0
502	Kripa Khali	0	0	107	3	104	0	0	3	0	0
503	Sri Krishnapur	0	0	76.6	0	76.6	0	0	0	0	0
504	Karkhanar Chak	0	0	8.5	3	5.5	0	0	3	0	0
Block T O T A L :		0	0	10290	4208.1	6081.9	917.5	342.2	914.3	0	0

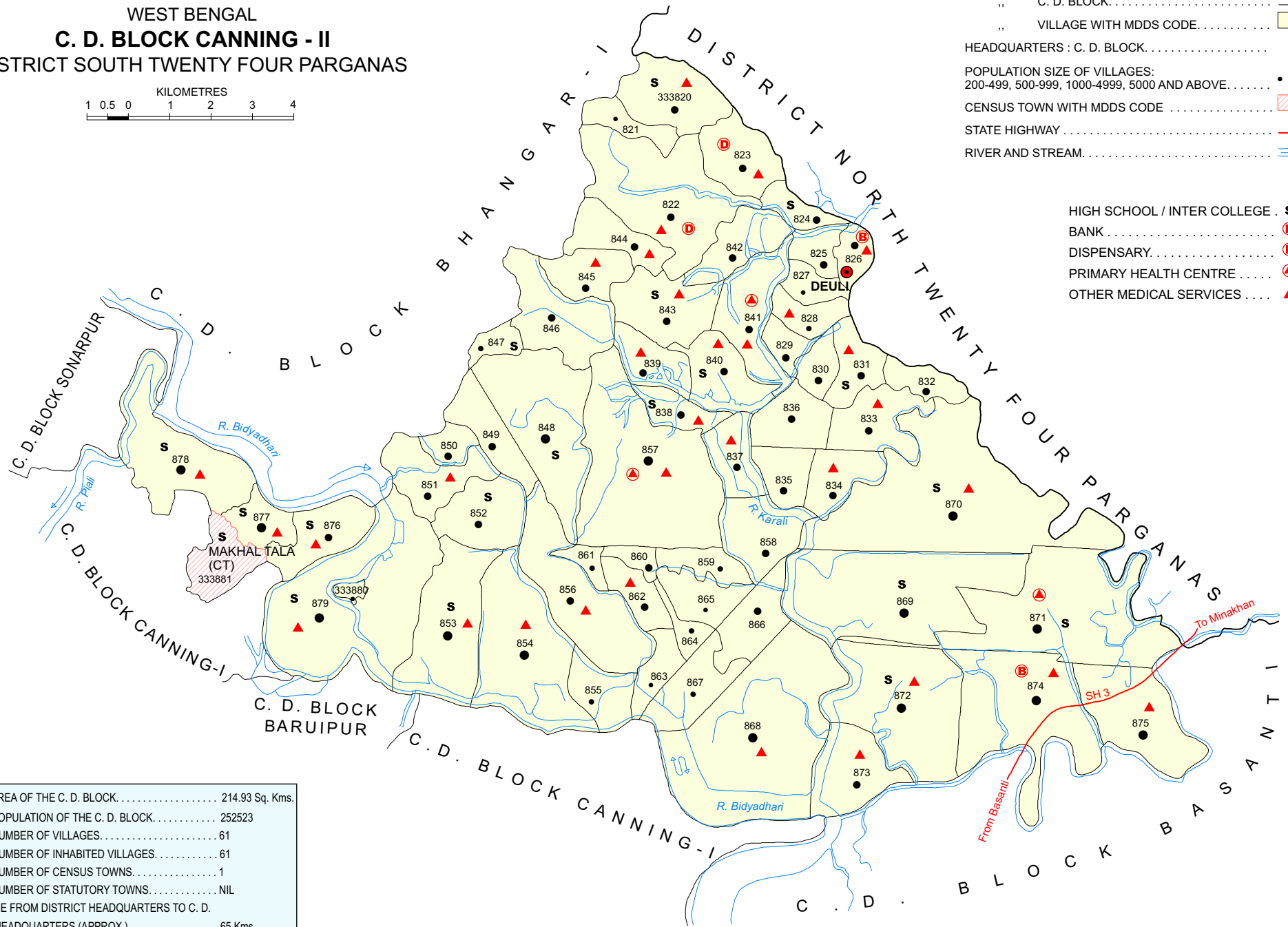
Name of three most important commodities manufactured			Name of Village	Serial Number
First	Second	Third		
120	121	122	2	1
			Kumarsa Chak	493
			Nikarighata	494
			Hincha Khali	495
			Paranikheko	496
			Banibadabele Khali	497
			Dabu	498
			Budh Khali	499
Brick Mill	Husking Making		Gola Bari	500
Husking Machine	Tant Silpa		Modhu Khali	501
Brick Mill	Hudking		Kripa Khali	502
			Sri Krishnapur	503
			Karkhanar Chak	504
			: Block T O T A L	

INDIA
WEST BENGAL
C. D. BLOCK CANNING - II
DISTRICT SOUTH TWENTY FOUR PARGANAS



- BOUNDARY, DISTRICT
- ,, C. D. BLOCK
- ,, VILLAGE WITH MDDS CODE..... 333880
- HEADQUARTERS : C. D. BLOCK.....
- POPULATION SIZE OF VILLAGES:
200-499, 500-999, 1000-4999, 5000 AND ABOVE.....
- CENSUS TOWN WITH MDDS CODE 333881
- STATE HIGHWAY SH 3
- RIVER AND STREAM.....

- HIGH SCHOOL / INTER COLLEGE . S
- BANK B
- DISPENSARY..... D
- PRIMARY HEALTH CENTRE PHC
- OTHER MEDICAL SERVICES OM



TOTAL AREA OF THE C. D. BLOCK	214.93 Sq. Kms.
TOTAL POPULATION OF THE C. D. BLOCK	252523
TOTAL NUMBER OF VILLAGES.....	61
TOTAL NUMBER OF INHABITED VILLAGES.....	61
TOTAL NUMBER OF CENSUS TOWNS.....	1
TOTAL NUMBER OF STATUTORY TOWNS.....	NIL
DISTANCE FROM DISTRICT HEADQUARTERS TO C. D. BLOCK HEADQUARTERS (APPROX.).....	65 Kms.

Alphabetical List of Villages

Name of the CD Block : Canning-II

CD Block Code (2011) : 0268

Sl. No.	Name of the Village	PLCN 2001	MDDS PLCN 2011
1	2	3	4
1	Athara Beki	03924500	333874
2	Baintala	03923600	333865
3	Bakultala	03923100	333860
4	Balidaghata	03920300	333832
5	Bamunia	03920400	333833
6	Banamalipur	03924900	333877
7	Bhabananda	03921500	333844
8	Bibir Abad	03922700	333856
9	Chandibari	03919400	333823
10	Chelikati	03922600	333855
11	Chengdona	03922300	333852
12	Chung Hata	03919500	333824
13	Chunpuri	03923400	333863
14	Daharani	03924300	333872
15	Deuli	03919700	333826
16	Gabbuni	03924600	333875
17	Ganga Cheri	03920800	333837
18	Ganti	03920200	333831
19	Ghikhali	03921300	333842
20	Gutri	03919600	333825
21	Hadiya	03921600	333845
22	Hansarabad	03921800	333847
23	Haora Mari	03921400	333843
24	Hatiamari	03920000	333829
25	Hediar Abad	03924400	333873
26	Homra Polta	03925100	333879
27	Iswaripur	03921900	333848

Alphabetical List of Villages

Name of the CD Block : Canning-II

CD Block Code (2011) : 0268

Sl. No.	Name of the Village	PLCN 2001	MDDS PLCN 2011
1	2	3	4
28	Jal Ghata	03923200	333861
29	Jay Khali	03919800	333827
30	Jibantala	03920900	333838
31	Jogendra Nagar	03924000	333869
32	Kalikatala	03924100	333870
33	Kaluakhali	03920600	333835
34	Kalugachhi	03919100	333820
35	Kaora Khali	03923000	333859
36	Kaparpuri	03923300	333862
37	Kayam Khan	03919900	333828
38	Khagra	03922900	333858
39	Khun Khali	03923700	333866
40	Kuler Khoj	03925200	333880
41	Madan Khali	03920100	333830
42	Mallik Kati	03919300	333822
43	Mather Dighi	03924200	333871
44	Maukhali Kumarkhali	03923900	333868
45	Miagheri	03921100	333840
46	Moktarpur	03922000	333849
47	Mukhujya Para	03920500	333834
48	Nagartala	03922400	333853
49	Narayanpur	03925000	333878
50	Netra	03921700	333846
51	Paina	03921000	333839
52	Par Kalugachhi	03919200	333821
53	Parganti	03920700	333836
54	Patikhali	03922500	333854

Alphabetical List of Villages

Name of the CD Block : Canning-II

CD Block Code (2011) : 0268

Sl. No.	Name of the Village	PLCN 2001	MDDS PLCN 2011
1	2	3	4
55	Ramrayer Gheri	03922100	333850
56	Sabek Mahisahara	03923500	333864
57	Saranger Abad	03922800	333857
58	Sastakhali	03921200	333841
59	Singheswar	03922200	333851
60	Srinagar	03924800	333876
61	Tambul Daha	03923800	333867

Census of India 2011
Amenities and Land use

Serial Number	Name of Village	Location code no.	Total area of the village (in hectares rounded up to one decimal place)	Total population (2011 census)	Number of households (2011 census)	Number of educational amenities available in village , the distance range code viz; a for 0-5 kms, b for 5-10 kms, c for 10+ kms of nearest place where facility is available							
						Pre-Primary school (PP)	Primary school (P)	Middle school (M)	Secondary School (S)	Senior Secondary school (SS)	Degree college of arts science & commerce (ASC)	Engineering college(EC)	Medical college (MC)
1	2	3	4	5	6	7	8	9	10	11	12	13	14

Name of District:-South Twenty Four Parganas

Name of CD Block:-Canning - II

505	Kalugachhi	333820	374	4395	881	1	1		1	b	b	c	c
506	Par Kalugachhi	333821	140.6	442	82	b	a	b	b	b	b	c	c
507	Mallik Kati	333822	758	4683	1027	2	2	1	a		b	c	c
508	Chandibari	333823	295	4948	936	1	1	b	b	b	b	c	c
509	Chung Hata	333824	126.4	1050	224	1	1	1	1	b	b	c	c
510	Gutri	333825	108.8	1355	281	2	2	1	b	b	b	c	c
511	Deuli	333826	101.5	2753	561	4	3	b	a	b	b	c	c
512	Jay Khali	333827	109	482	101	1	1	a		a	b	c	c
513	Kayam Khan	333828	128.3	505	107	1	1	1	b	b	b	c	c
514	Hatiamari	333829	120.5	1367	245	b	a	b	b	c	b	c	c
515	Madan Khali	333830	117	1346	227	1	1	a	b	b	b	c	c
516	Ganti	333831	188	1752	340	1	1	1	1	1	a	c	c
517	Balidaghata	333832	135.2	1183	199	a	a	a	a	a	c	c	c
518	Bamunia	333833	173.3	2128	397	2	2	a	b	c	b	c	c
519	Mukhujya Para	333834	192.4	1847	367	1	1	a	a	a	b	c	c
520	Kaluakhali	333835	188.1	2226	451	1	1	b	b	b	b		c
521	Parganti	333836	250.6	2781	532	2	2		a	b		b	c
522	Ganga Cheri	333837	140.1	3403	673	2	2	a	a	a	a	c	c
523	Jibantala	333838	140.2	2355	416	1	1	1	1	1	1	c	c
524	Paina	333839	176.9	2314	441	1	1	a	a	a	a	c	c
525	Miagheri	333840	255.1	4134	752	1	1	1	1	c	c	c	c
526	Sastakhali	333841	293.3	2325	449	1	1	b	b	a	a	c	c
527	Ghikhali	333842	264.4	2677	525	1	1	1	b	b	b	c	c
528	Haora Mari	333843	345.7	4136	797	1	1	1	1	1	1	c	c
529	Bhabananda	333844	215.4	1034	210	1	1	b	b	b	b	c	c
530	Hadiya	333845	225.5	1701	371	5	5	b	b	b	c	c	c
531	Netra	333846	409	4154	771	2	2	1	b	b	b	c	c
532	Hansarabad	333847	79.8	927	177	1	1	b	1	b	b	c	c
533	Iswaripur	333848	693.6	7955	1533	4	4	1	1	1	b	c	c
534	Moktarpur	333849	253.2	1617	308	1	1	b	b	b	b	c	c
535	Ramrayer Gheri	333850	92.4	1564	293	1	1	b	b	b	b	c	c
536	Singheswar	333851	306.8	3705	748	1	1	1	a	b	b	c	c
537	Chengdona	333852	266.2	3065	591	2	2	1	1	b	c	c	c
538	Nagartala	333853	570.1	10419	2070	5	4	2	1	a	c	c	c
539	Patikhali	333854	681.7	8937	1766	3	3	b	a	a	c	c	c
540	Chelikati	333855	102.6	974	182	1	1	c	b	b	c	c	c
541	Bibir Abad	333856	600	4543	871	3	3	b	b	b	c	a	c
542	Saranger Abad	333857	1171.4	12299	2470	4	3	1	b	b	b	c	c
543	Khagra	333858	285.7	1316	240	1	1	b	b	b	b	c	c
544	Kaora Khali	333859	187.6	786	134	a	a	b	b	b	b	c	c
545	Bakultala	333860	91.3	1727	326	1	1	b	b	b	c	c	c

- Village Directory

(As in 2009)

le. (If not available within the < 5 Kms, b for 5-10 Kms and c if facility is available is given).						Number of Medical Amenities available. (If not available within the village, the distance range code viz; a for < 5 Kms, b for 5-10 Kms and c for 10+ kms of nearest place where facility is available is given).						Name of Village	Serial Number					
Management institute (MI)	Polytechnic (Pt)	Vocational training school /ITI	Non-formal training centre (NFTC)	Special school for disabled (SSD)	Others (specify)	Community health centre (CHC)	Primary health centre (PHC)	Primary health sub centre (PHS)	Maternity and child welfare centre (MCWC)	T.B. clinic (TBC)	Hospital-allopathic (HA)			Hospital-alternative medicine (HO)	Dispensary (D)	Veterinary hospital (VH)	Mobile health clinic (MHC)	Family welfare centre (FWC)
15	16	17	18	19	20	21	22	23	24	25	26	27	28	29	30	31	2	1

Location CodeNo:-343

Location CodeNo:-0268

c	c	c	c	c		c		1	c	c	c	b	b	c	c	c	Kalugachhi	505
c	c	c	c	c		c	a	c	c	c	c	b	c			c	Par Kalugachhi	506
c	c	c	c	c		c	b	1	c	c	c	c	2	c	a	c	Mallik Kati	507
c	c	c	c	c		a	c	1	c	c	c	c	2	c		c	Chandibari	508
c	c	c	c	c		a	a	a	b	c	c	c	b	c	c	c	Chung Hata	509
c	c	b	c	c		c	c	a	c	c	c	c	c	c	c	c	Gutri	510
c	c	b	c	c		c	c	1	c	c	c	c	c	c	c	c	Deuli	511
c	c	c	c	b		b	b	a	b	c	c	c	c	c	c	c	Jay Khali	512
c	c	c	c	c		b	c	1	c	c	c	c	c	c	c	b	Kayam Khan	513
c	c	c	c	c		b	b	c	c	c	c	c	b	c	c	c	Hatiamari	514
c	c	c	c	c		b	c	a	b	c	c	c	b	c	c	c	Madan Khali	515
c	c	c	c	c		b	b	1	c	c	b	c	b	c	c	c	Ganti	516
c	c	c	c	c		a	b	a	c	c	b	c	c	c	c	c	Balidaghata	517
c	c	c	c	c		c	b	1	c	c	c	c	c	c	c	c	Bamunia	518
c	c	c	c	c		c	b	1	b	b	b	b	c	b	c	c	Mukhujya Para	519
c	c	c	c	c		c	b	a	b	b	b	c	b	b	b	b	Kaluakhali	520
c	c	c	c	c		b	c	a		c	c	c	b	c	c	c	Parganti	521
c	c	c	c	c		b	b	1	b	c	c	c	c	c	c	c	Ganga Cheri	522
c	c	c	c	c		b	b	1	c	c	c	c	c	c	c	c	Jibantala	523
c	c	c	c	c		b	b	1	b	c	c	b	c	c	b	b	Paina	524
c	c	c	c	c		b	b	1	c	c	b	c	c	c	c	c	Miagheri	525
c	c	c	c	c		b	1	1	b	c	c	c	c	c	c	c	Sastakhali	526
c	c	b	c	c		c	c	a	c	c	c	c	c	c	c	c	Ghikhali	527
c	c	c	c	c		c	b	1	c	c	c	c	a	c	c	c	Haora Mari	528
c	c	c	c	c		b	b	1	c	c	b	b	a	c	c	c	Bhabananda	529
c	c	c	c	b		b	b	1	c	c	b	c	a	b	c	c	Hadiya	530
c	c	c	c	c		c	a	b	c	c	c	c	c	c	c	c	Netra	531
c	c	c	c	c		b	b	a	c	c	c	c	c	c	c	c	Hansarabad	532
c	c	c	c	c		c	b	a	c	b	c	c	c	c	c	c	Iswaripur	533
c	c	c	c	c		c	b	b	c	c	c	c	c	c	c	c	Moktarpur	534
c	c	c	c	c		c	b	b	c	c	c	c	c	c	c	c	Ramrayer Gheri	535
c	c	c	c	c		c	b	1	c	c	c	c	b	c	c	c	Singheswar	536
c	c	c	c	c		c	b	a	c	c	b	c	b	c	c	c	Chengdona	537
c	c	c	c	c		c	b	2	c	c	c	c	c	c	c	c	Nagartala	538
c	c	b	c	c		c	b	1	c	c	c	c	c	c	c	c	Patikhali	539
c	c	c	c	c		c	c	a	c	c	c	c	c	c	c	c	Chelikati	540
c	c	b	c	c		c	b	1	c	c	b	b	b	c	b	c	Bibir Abad	541
c	c	c		c	1	c	1	1	c	c	c	c	c		c		Saranger Abad	542
c	c	c	c	c		c	b	b	c	c	c	c	c	c	c	c	Khagra	543
c	c	c	c	c		c	b	a	c	c	c	c	c	c	c	c	Kaora Khali	544
c	c	c	c			c	b	a	c	c	c	c	c	c	c	c	Bakultala	545

Serial Number	Name of Village	Number of Non-Government Medical Amenities available.							Availability of drinking water - Yes / No							
		Charitable non Govt. hospital/Nursing home.	Medical practitioner with MBBS Degree	Medical practitioner with other degree	Medical practitioner with no degree	Traditional practitioner and faith healer	Medicine Shop	Others	Tap water (Treated/Untreated)	Well water (Covered / Uncovered well)	Hand Pump	Tube wells / Bore well	Spring	River / Canal	Tank / Pond / Lake	Others
1	2	32	33	34	35	36	37	38	39	40	41	42	43	44	45	46

505	Kalugachhi	0	0	0	0	0	0	0	No	No	Yes	Yes	No	No	Yes	No
506	Par Kalugachhi	0	0	0	0	0	0	0	No	No	Yes	No	No	Yes	Yes	No
507	Mallik Kati	0	0	0	1	0	0	0	No	No	Yes	Yes	No	Yes	Yes	No
508	Chandibari	0	0	0	0	0	0	0	No	No	Yes	No	No	Yes	Yes	No
509	Chung Hata	0	0	0	0	0	0	0	No	No	Yes	Yes	No	No	Yes	No
510	Gutri	0	0	0	0	0	0	0	No	No	Yes	Yes	No	No	No	No
511	Deuli	0	0	0	0	0	0	0	No	No	Yes	Yes	No	No	No	No
512	Jay Khali	0	0	0	0	0	0	0	No	No	Yes	No	No	No	Yes	No
513	Kayam Khan	0	0	0	0	2	0	0	No	No	Yes	No	No	No	Yes	No
514	Hatiamari	0	0	0	0	0	0	0	No	No	Yes	Yes	No	No	Yes	No
515	Madan Khali	2	2	2	2	2	2	2	No	No	Yes	Yes	No	No	No	No
516	Ganti	0	0	0	3	0	1	0	No	No	Yes	Yes	No	No	Yes	No
517	Balidaghata	0	0	0	0	0	0	0	No	No	Yes	Yes	No	No	Yes	No
518	Bamunia	0	0	0	0	0	0	0	No	No	Yes	Yes	No	No	Yes	No
519	Mukhujya Para	0	0	0	0	0	0	0	No	No	Yes	Yes	No	Yes	Yes	No
520	Kaluakhali	0	0	0	0	0	0	0	No	No	Yes	Yes	No	Yes	Yes	No
521	Parganti	0	0	0	0	0	0	0	No	No	Yes	No	No	No	Yes	No
522	Ganga Cheri	0	0	0	0	0	0	0	No	No	Yes	Yes	No	No	Yes	No
523	Jibantala	0	0	0	0	0	6	0	Yes	No	Yes	No	No	No	Yes	No
524	Paina	0	0	0	0	0	0	0	Yes	No	Yes	No	No	No	Yes	No
525	Miagheri	0	0	0	0	2	0	0	No	No	Yes	Yes	No	No	Yes	No
526	Sastakhali	0	0	0	0	0	0	0	No	No	Yes	Yes	No	Yes	Yes	No
527	Ghikhali	0	0	0	0	0	0	0	No	No	Yes	Yes	No	No	No	No
528	Haora Mari	0	0	0	0	0	0	0	Yes	No	Yes	Yes	No	No	Yes	No
529	Bhabananda	0	0	0	0	2	1	0	No	No	Yes	Yes	No	No	Yes	No
530	Hadiya	0	0	0	0	0	1	0	No	No	Yes	Yes	No	No	Yes	No
531	Netra	0	0	0	0	0	0	0	Yes	No	Yes	Yes	No	No	Yes	No
532	Hansarabad	0	0	0	2	0	0	0	No	No	Yes	No	No	No	No	No
533	Iswaripur	0	0	0	0	0	0	0	No	No	Yes	Yes	No	No	Yes	No
534	Moktarpur	0	0	0	0	0	0	0	No	No	Yes	Yes	No	No	Yes	No
535	Ramrayer Gheri	0	0	0	0	0	0	0	Yes	No	Yes	Yes	No	Yes	Yes	No
536	Singheswar	0	0	0	4	0	0	0	No	No	Yes	Yes	No	No	Yes	No
537	Chengdona	0	0	0	0	0	0	0	No	No	Yes	Yes	No	No	Yes	No
538	Nagartala	1	0	0	4	0	0	0	No	No	Yes	Yes	No	No	Yes	No
539	Patikhali	0	0	0	0	0	0	0	No	No	Yes	Yes	No	No	Yes	No
540	Chelikati	0	0	0	0	0	0	0	No	No	Yes	Yes	No	Yes	No	No
541	Bibir Abad	0	0	0	0	0	0	0	No	No	Yes	Yes	No	No	Yes	No
542	Saranger Abad	0	0	0	0	0	3	0	Yes	No	Yes	No	No	No	Yes	No
543	Khagra	0	0	0	0	0	0	0	No	No	Yes	Yes	No	No	Yes	No
544	Kaora Khali	0	0	0	0	0	0	0	No	No	Yes	Yes	No	No	Yes	No
545	Bakultala	0	0	0	0	0	0	0	No	No	Yes	Yes	No	No	Yes	No

Availability of toilet & others Yes / No				Communication and transport facilities (If amenities available code -Yes is given except for Village Pin Code ,If not available within the village , the distance range code viz; a for < 5 Kms, b for 5-10 Kms and c for 10+ kms of nearest place where facility is available is given).								
Community toilet including bath.	Community toilet excluding bath.	Rural sanitary mart or sanitary hardware outlet available near the village.	Community bio- gas or recycle of waste for productive use.	Post office(PO)	Sub post office (SPO)	Post & Telegraph office (P&TO)	Village Pin Code	Telephones (Land lines)	Public call office (PCO)	Mobile phone coverage	Name of Village	Serial Number
47	48	49	50	51	52	53	54	55	56	57	2	1

No	No	No	No	b	Yes	b	743502	Yes	a	Yes	Kalugachhi	505
No	No	No	No	a	b	b	743502	b	a	Yes	Par Kalugachhi	506
No	No	No	No	Yes	c	c	743502	Yes	a	Yes	Mallik Kati	507
No	No	No	No	Yes	c	c	743502	c	b	Yes	Chandibari	508
No	No	No	No	a	a	c	743376	b	b	Yes	Chung Hata	509
No	No	No	No	a	a	a	743502	b	a	c	Gutri	510
Yes	No	Yes	No	Yes	Yes	Yes	743502	b	b	c	Deuli	511
No	No	No	No	b	Yes	b	743329	b	a	Yes	Jay Khali	512
No	No	No	No		a	b	743502	b	b	Yes	Kayam Khan	513
No	No	No	No	b	c	c	743502	b	a	Yes	Hatiamari	514
No	No	No	No	b	c	c	743502	Yes	b	Yes	Madan Khali	515
No	No	No	No	b	b	b	743502	Yes	b	Yes	Ganti	516
No	No	No	No	b	Yes	b	743425	Yes	b	Yes	Balidaghata	517
No	No	No	No	a	c	b	743502	b	b	Yes	Bamunia	518
No	No	Yes	No	a	a	b	743502	b	a	Yes	Mukhujya Para	519
No	No	Yes	No	a	a	b	743425	a	b	Yes	Kaluakhali	520
No	No	No	No	b	c	b	743502	b	b	Yes	Parganti	521
No	No	No	No	c	a	c	743329	Yes	a	Yes	Ganga Cheri	522
No	No	No	No	a	a	a	743376	Yes	b	Yes	Jibantala	523
No	No	No	No	a	a	a	743376	Yes	b	Yes	Paina	524
No	No	No	No	a	Yes	b	743376	a	a	Yes	Miagheri	525
No	No	No	No	b	c	c	743502	a	b	Yes	Sastakhali	526
No	No	No	No	a	a	a	743502	Yes	b	c	Ghikhali	527
No	No	Yes	No	c	b	b	743376	a	b	Yes	Haora Mari	528
No	No	No	No	a	b	b	743502	a	b	Yes	Bhabananda	529
No	No	No	No	a	b	b	743610	a	b	Yes	Hadiya	530
No	No	No	No	Yes	b	c	743502	Yes	b	Yes	Netra	531
No	No	No	No	a	c	c	743330	c	b	Yes	Hansarabad	532
No	No	No	No	Yes	a	c	743502	Yes	a	Yes	Iswaripur	533
No	No	No	No	c	c	c	743502	Yes	b	Yes	Moktarpur	534
No	No	No	No	Yes	b	c	743502	Yes	b	Yes	Ramrayer Gheri	535
No	No	No	No	c	a	c	743502	b	b	Yes	Singheswar	536
No	No	No	No	b	a	c	743376	b	b	Yes	Chengdona	537
No	No	No	No	Yes	b	b	743376	b	a	b	Nagartala	538
No	No	No	No	a	a	a	743376	Yes	Yes	Yes	Patikhali	539
No	No	No	No	b	b	b	743502	b	b	Yes	Chelikati	540
No	No	No	No	a	a	a	743376	Yes	b	Yes	Bibir Abad	541
No	No	Yes	No	b	Yes	b	743376	Yes	a	Yes	Saranger Abad	542
No	No	No	No	b	c	c	743373	c	b	Yes	Khagra	543
No	No	No	No	b	b	b	743611	a	a	Yes	Kaora Khali	544
No	No	No	No	a	b	b	743376	a	b	Yes	Bakultala	545

Communication and transport facilities (If amenities available code -Yes is given except for Village Pin Code ,If not available within the village , the distance range code viz; a for < 5 Kms, b for 5-10 Kms and c for 10+ kms of nearest place where facility is available is given).													Village connected to highway (If amenities available code viz; a for < 5 Kms, b for 5-10 Kms and c for 10+ kms of nearest place where facility is available is given).			
Serial Number	Name of Village	Internet cafes/ Common service centre (CSC)	Private courier facility	Bus service (Public & Private)	Railway stations	Auto/Modified Autos	Taxis and Vans	Tractors	Cycle-pulled rickshaws(Manual & Machine driven)	Carts driven by animals	Sea /River ferry service	Connected to national highway(NH)	Connected to state highway(SH)	Connected to major district road (MDR)	Connected to others district road	Pucca roads
1	2	58	59	60	61	62	63	64	65	66	67	68	69	70	71	72

505	Kalugachhi	b	c	a	c	b	b	a	Yes	b	c	b	b	Yes	a	
506	Par Kalugachhi	c	c	a	c	b	Yes	b	Yes	c	c	b	b	b	a	
507	Mallik Kati	c	c	a	c	Yes	Yes	b	Yes	b	b	c	c	b	Yes	Yes
508	Chandibari	c	c	a	c	b	Yes	c	Yes	c	b	c	b	b	c	a
509	Chung Hata	a	a	a	c	b	Yes	Yes	Yes	Yes	b	c	c	b	Yes	a
510	Gutri	a	a	Yes	c	c	c	Yes	Yes	Yes	b	c	c	c	Yes	a
511	Deuli	Yes	b	Yes	c	Yes	Yes	Yes	Yes	b	c	c		Yes	Yes	
512	Jay Khali	b	b	b	c	b	Yes	Yes	Yes	b	c	c	b	b	b	
513	Kayam Khan	b	b	b	c	c	Yes	Yes	Yes	b	c	c	b	a	a	
514	Hatiamari	b	b	b	c	c	Yes	Yes	Yes	c	c	c	b	b	Yes	
515	Madan Khali	b	b	a	c	b	Yes	Yes	Yes	c	c	c	b	b	b	
516	Ganti	c	c	b	c	b	Yes	Yes	Yes	c	c	c	b	b	Yes	
517	Balidaghata	c	c	b	c	c	Yes	Yes	Yes	b	c	c	b	Yes	b	
518	Bamunia	c	b	b	c	b	Yes	Yes	Yes	a	c	c	b	a	Yes	
519	Mukhujya Para	b	c	a	c	Yes	Yes	c	Yes	c	c	c	c	c	Yes	
520	Kaluakhali	b	c	a	c	Yes	Yes	Yes	Yes	Yes	c	c	b	b	b	
521	Parganti	c	c	b	c	c	Yes	Yes	Yes	c	c	c	b	b	Yes	
522	Ganga Cheri	c	c	b	c	a	Yes	c	Yes	c	c	c	c		a	
523	Jibantala	c	c	a	c	a	Yes	a	Yes	c	c	c	b	Yes	Yes	
524	Paina	b	b	b	c	Yes	Yes	a	Yes	c	c	c		Yes	Yes	
525	Miagheri	c	c	b	c	a	Yes	b	Yes	c	c	b	b	Yes	a	
526	Sastakhali	b	b	a	c	a	Yes	b	Yes	b	c	c	c	c	a	
527	Ghikhali	a	a	Yes	c	c	c	Yes	Yes	Yes	a	c	c	c	Yes	Yes
528	Haora Mari	c	c	b	c	Yes	a	c	Yes	a	b	c	c	a	Yes	a
529	Bhabananda	c	a	a	c	b	Yes	Yes	Yes	a	a	b	b	b	a	b
530	Hadiya	c	a	a	c	a	Yes	Yes	Yes	b	c	c	b	a	b	
531	Netra	c	c	a	c	Yes	Yes	Yes	Yes	b	c	c	b	a	Yes	
532	Hansarabad	c	c	b	c	b	Yes	Yes	Yes	b	c	c	c	b	b	
533	Iswaripur	c	c	b	c	b	Yes	b	Yes	Yes	a	c	c	b	b	b
534	Moktarpur	c	c	a	c	Yes	c	Yes	Yes	Yes	a	c	c	c	c	b
535	Ramrayer Gheri	c	c	a	c	b	Yes	Yes	Yes		a	c	c	c	c	Yes
536	Singheswar	c	c	b	c	a	c	c	Yes	c	c	b	b	Yes	b	
537	Chengdona	c	c	a	c	b	Yes	b	Yes	Yes	a	c	c	b	Yes	a
538	Nagartala	b	c	b	c	Yes	Yes	c	Yes	b	a	c	c	b	b	Yes
539	Patikhali	a	a	a	c	Yes	a	Yes	Yes	a	c	c		Yes	Yes	
540	Chelikati	c	c	b	c	b	c	Yes	Yes	Yes	c	c	c	c	b	a
541	Bibir Abad	a	a	a	c	Yes	a	Yes	Yes	c	c	c	c	c	c	Yes
542	Saranger Abad	c	b	Yes	b	Yes	Yes		Yes	b	c	c		Yes	Yes	
543	Khagra	b	c	a	c	b	c	c	Yes	b	c	c	c	c	c	b
544	Kaora Khali	a	c	b	b	a	b	b	Yes	b	c	c	c	c	c	a
545	Bakultala	a	c	b	b	a	b	b	Yes	b	c	c	c	b	b	a

ys,village roads, banks & credit societies
 :-Yes is given, If not available within the
 code viz; a for < 5 Kms, b for 5-10 Kms
 place where facility is available is given).

Availability of miscellaneous facilities (If amenities available code -Yes is given, If not
 available within the village , the distance range code viz; a for < 5 Kms, b for 5-10 Kms
 and c for 10+ kms of nearest place where facility is available is given).

73	74	75	76	77	78	79	80	81	82	83	84	85	86	87	Name of Village	Serial Number
Kutchcha roads	Water bounded macadam(WBM) roads	Navigable waterway (river/canal)(NW)	Footpaths (FP)	Commercial & Co-operative Banks	ATM	Agricultural Credit Societies	Self-Help Group (SHG)	Public distribution system (PDS) shop	Mandis / Regular market	Weekly Haat	Agricultural marketing society	Integrated Child Development Scheme (Nutritional Centres)	Anganwadi Centre (Nutritional Centres)	Others (Nutritional Centres)		1

Yes	c	c	Yes	b	c	c	Yes	Yes	Yes	b	b	Yes	Yes	Yes	Kalugachhi	505
Yes	b	c	Yes	b	b	c	Yes	a	c	c	c	b	Yes	c	Par Kalugachhi	506
Yes	c	c	c	a	c	c	Yes	Yes	Yes	Yes	b	Yes	Yes	Yes	Mallik Kati	507
Yes	b	c	Yes	b	b	c	Yes	Yes	Yes	Yes	c	c	Yes	a	Chandibari	508
Yes	c	c	Yes	c	c	c	Yes	Yes	c	b	c	Yes	Yes	Yes	Chung Hata	509
Yes	Yes	c	Yes	a	c	c	Yes	Yes	c	Yes	Yes	Yes	Yes	Yes	Gutri	510
Yes	Yes	c	Yes	Yes	c	c	Yes	Yes	Yes	Yes	Yes	Yes	Yes	Yes	Deuli	511
Yes	c	c	Yes	c	c	c	Yes	b	c	b	b	Yes	Yes	Yes	Jay Khali	512
Yes	c	c	a	c	c	c	Yes	a	c	b	b	Yes	Yes	Yes	Kayam Khan	513
Yes	c	c	a	b	c	c	Yes	Yes	c	b	b	Yes	Yes	Yes	Hatiamari	514
Yes	b	c	a	b	c	c	Yes	Yes	c	b	b	Yes	Yes	Yes	Madan Khali	515
Yes	c	c	Yes	c	c	c	Yes	Yes	c	b	b	Yes	Yes	Yes	Ganti	516
Yes	c	c	Yes	c	c	c	Yes	Yes	c	b	b	Yes	Yes	Yes	Balidaghata	517
Yes	c	c	a	b	c	c	Yes	a	c	b	c	Yes	Yes	Yes	Bamunia	518
Yes	Yes	c	Yes	c	c	c	Yes	c	c	a	b	Yes	Yes	Yes	Mukhuja Para	519
Yes	c	c	Yes	c	c	c	Yes	Yes	c	b	b	Yes	Yes	Yes	Kaluakhali	520
Yes	c	c	a	b	c	c	Yes	Yes	c	b	b	Yes	a	Yes	Parganti	521
Yes	b	c	Yes	b	b	b	Yes	Yes	c	a	b	Yes	Yes	Yes	Ganga Cheri	522
Yes	c	c	Yes	c	c	c	Yes	Yes	Yes	Yes	c	Yes	Yes	Yes	Jibantala	523
Yes	c	c	Yes	c	c	c	Yes	Yes	Yes	Yes	c	Yes	Yes	Yes	Paina	524
Yes	c	c	Yes	b	c	c	Yes	Yes	Yes	Yes	Yes	Yes	Yes	Yes	Miagheri	525
Yes	c	c	b	a	c	c	Yes	b	c	b	a	b	Yes	Yes	Sastakhali	526
Yes	Yes	c	Yes	a	c	c	Yes	Yes	c	Yes	Yes	Yes	Yes	Yes	Ghikhali	527
Yes	a	c	Yes	b	c	c	Yes	a	c	b	c	Yes	Yes	Yes	Haora Mari	528
Yes	b	c	a	c	c	c	Yes	Yes	c	b	b	a	Yes	Yes	Bhabananda	529
Yes	b	c	b	c	c	c	Yes	Yes	c	b	b	a	Yes	Yes	Hadiya	530
a	c	c	Yes	c	c	c	Yes	Yes	Yes	Yes	Yes	Yes	Yes	Yes	Netra	531
Yes	c	c	Yes	c	c	c	Yes	Yes	c	a	c	Yes	Yes	Yes	Hansarabad	532
Yes	c	c	Yes	c	c	c	Yes	Yes	c	Yes	c	Yes	Yes	Yes	Iswaripur	533
Yes	b	c	Yes	c	c	c	Yes	Yes	Yes	Yes	Yes	Yes	Yes	Yes	Moktarpur	534
a	c	c	Yes	c	c	c	Yes	Yes	Yes	Yes	Yes	Yes	Yes	Yes	Ramrayer Gheri	535
Yes	b	c	Yes	b	c	c	Yes	a	c	Yes	b	Yes	Yes	Yes	Singheswar	536
Yes	b	c	Yes	c	c	c	Yes	Yes	c	b	b	Yes	Yes	Yes	Chengdona	537
Yes	c	Yes	Yes	c	c	c	Yes	Yes	Yes	b	b	Yes	Yes	Yes	Nagartala	538
Yes	c	c	Yes	a	b	b	Yes	Yes	c	a	c	Yes	Yes	Yes	Patikhali	539
Yes	c	a	Yes	b	b	b	Yes	Yes	c	b	c	Yes	Yes	Yes	Chelikati	540
Yes	b	Yes	Yes	b	b	b	Yes	Yes	c	a	b	Yes	Yes	Yes	Bibir Abad	541
Yes				c	c	c	Yes	Yes	Yes	Yes	Yes	Yes	Yes	Yes	Saranger Abad	542
Yes	c	c	Yes	c	c	c	Yes	Yes	c	a	c	Yes	Yes	Yes	Khagra	543
Yes	b	c	Yes	c	c	c	Yes	Yes	c	a	c	Yes	Yes	Yes	Kaora Khali	544
Yes	b	c	Yes	c	c	c	Yes	Yes	c	Yes	c	Yes	Yes	Yes	Bakultala	545

Availability of miscellaneous facilities (If amenities available code -Yes is given, If not available within the village , the distance range code viz; a for < 5 Kms, b for 5-10 Kms and c for 10+ kms of nearest place where facility is available is given).												Availability of electricity (Yes/No)			
Serial Number	Name of Village	ASHA (Accredited Social Health Activist)	Community centre with/without TV	Sports Field,	Sports Club / Recreation Centre	Cinema / Video Hall	Public Library	Public Reading Room	Newspaper Supply	Assembly Polling station	Birth & Death Registration Office	Power Supply for Domestic Use (ED)	Power Supply for Agricultural Use (EAG)	Power Supply for Commercial Use (EC)	Power Supply for All Uses (EA)
1	2	88	89	90	91	92	93	94	95	96	97	98	99	100	101

505	Kalugachhi	Yes	Yes	Yes	Yes	Yes	Yes	Yes	Yes	Yes	Yes	Yes	No	No	No
506	Par Kalugachhi	c	c	c	c	c	c	c	c	c	c	Yes	No	No	No
507	Mallik Kati	b	Yes	Yes	Yes	Yes	b	b	Yes	Yes	Yes	Yes	No	Yes	No
508	Chandibari	Yes	a	a	a	c	a	b	Yes	Yes	a	Yes	Yes	Yes	Yes
509	Chung Hata	Yes	c	Yes	Yes	c	c	c	Yes	Yes	b	Yes	No	No	No
510	Gutri	Yes	Yes	Yes	Yes	Yes	Yes	Yes	Yes	Yes	Yes	Yes	No	No	No
511	Deuli	Yes	Yes	Yes	Yes	Yes	Yes	Yes	Yes	Yes	Yes	Yes	No	No	No
512	Jay Khali	b	b	a	a	b	b	b	b	Yes	b	Yes	No	No	No
513	Kayam Khan	Yes	Yes	Yes	Yes	Yes	Yes	Yes	Yes	Yes	Yes	Yes	No	No	No
514	Hatiamari	b	a	Yes	Yes	b	c	c	Yes	Yes	b	Yes	No	No	No
515	Madan Khali	a	a	Yes	Yes	c	c	c	Yes	Yes	Yes	Yes	No	No	No
516	Ganti	Yes	Yes	Yes	Yes	Yes	c	c	Yes	Yes	a	Yes	No	No	No
517	Balidaghata	Yes	b	Yes	Yes	b	c	c	Yes	Yes	b	Yes	No	No	No
518	Bamunia	b	b	b	b	c	c	c	Yes	Yes	a	Yes	No	No	No
519	Mukhujya Para	Yes	a	b	a	b	c	c	b	Yes	b	Yes	No	No	No
520	Kaluakhali	Yes	a	b	Yes	Yes	b	b	Yes	Yes	b	Yes	No	No	No
521	Parganti	a	b	Yes	b	c	c	c	Yes	Yes	a	Yes	No	No	No
522	Ganga Cheri	Yes	c	c	c	c	c	c	Yes	Yes	a	Yes	No	No	No
523	Jibantala	Yes	a	Yes	Yes	Yes	c	c	Yes	Yes	a	Yes	No	No	No
524	Paina	Yes	b	Yes	Yes	c	c	c	Yes	Yes	a	Yes	No	No	No
525	Miagheri	Yes	b	a	a	b	b	b	Yes	Yes	Yes	Yes	No	Yes	No
526	Sastakhali	a	a	Yes	Yes	a	a	b	a	Yes	a	Yes	No	No	No
527	Ghikhali	Yes	Yes	Yes	Yes	Yes	Yes	Yes	Yes	Yes	Yes	Yes	No	No	No
528	Haora Mari	a	c	Yes	Yes	c	c	c	Yes	Yes	b	Yes	Yes	No	No
529	Bhabananda	b	b	a	a	b	b	b	a	Yes	b	Yes	No	No	No
530	Hadiya	a	b	a	a	b	b	b	a	Yes	b	Yes	No	No	No
531	Netra	a	Yes	Yes	Yes	Yes	Yes	Yes	Yes	Yes	Yes	Yes	No	No	No
532	Hansarabad	Yes	a	a	a	a	a	a	Yes	Yes	b	Yes	No	No	No
533	Iswaripur	Yes	b	Yes	Yes	c	c	c	Yes	Yes	b	Yes	No	No	No
534	Moktarpur	Yes	Yes	Yes	Yes	Yes	Yes	Yes	Yes	Yes	Yes	Yes	Yes	Yes	Yes
535	Ramrayer Gheri	Yes	Yes	Yes	Yes	Yes	Yes	Yes	Yes	Yes	Yes	Yes	Yes	No	No
536	Singheswar	a	b	Yes	Yes	c	b	c	b	Yes	b	Yes	Yes	No	No
537	Chengdona	Yes	Yes	Yes	Yes	b	c	c	Yes	Yes	a	Yes	No	No	No
538	Nagartala	Yes	Yes	Yes	Yes	b	b	b	Yes	c	Yes	Yes	Yes	Yes	Yes
539	Patikhali	Yes	b	Yes	Yes	b	a	a	Yes	Yes	b	Yes	Yes	Yes	Yes
540	Chelikati	Yes	Yes	Yes	b	b	b	Yes	Yes	Yes	b	Yes	Yes	Yes	Yes
541	Bibir Abad	Yes	b	b	b	b	b	b	Yes	Yes	b	Yes	Yes	Yes	Yes
542	Saranger Abad	Yes	Yes	Yes	Yes	Yes	Yes	Yes	Yes	Yes	Yes	Yes	No	No	No
543	Khagra	Yes	c	a	c	c	c	c	Yes	a	b	Yes	Yes	Yes	Yes
544	Kaora Khali	Yes	a	a	a	b	b	b	Yes	a	a	Yes	Yes	Yes	Yes
545	Bakultala	Yes	a	a	a	b	a	a	Yes	a	a	Yes	Yes	Yes	Yes

Nearest Town		Land Use							
		Area under different types of land use (in hectares rounded up to one decimal place)							
Name	Distance range code i.e. a for < 5 Kms, b for 5-10 Kms and c for 10+ kms .	Forests	Area under Non-agricultural Uses	Barren and Un-cultivable land	Permanent Pastures and Other Grazing Lands	Land Under Miscellaneous Tree Crops etc.	Culturable Waste Land	Name of Village	Serial Number
102	103	104	105	106	107	108	109	2	1

CANNING	c	0	25	0	0	0	0	Kalugachhi	505
CANNING	c	0	5.8	0	0	0	0	Par Kalugachhi	506
CANNING	c	0	100	0	0	0	0	Mallik Kati	507
CANNING	c	0	62	0	0	0	0	Chandibari	508
CANNING	c	0	0.4	0	0	0	0	Chung Hata	509
CANNING	c	0	2.6	0	0	0	0	Gutri	510
CANNING	c	0	24.6	0	0	0	0.3	Deuli	511
CANNING	c	0	0	0	0	0	0	Jay Khali	512
CANNING	c	0	8.5	0	0	0	0	Kayam Khan	513
CANNING	c	0	12.1	0	0	0	0	Hatiamari	514
CANNING	c	0	12.1	0	0	0	3.7	Madan Khali	515
CANNING	c	0	66	0	0	0	0	Ganti	516
CANNING	a	0	22.3	0	0	0	0	Balidaghata	517
CANNING	c	0	111	0	0	0	0	Bamunia	518
CANNING	c	0	48	0	0	0	0	Mukhuja Para	519
CANNING	c	0	1.1	0	0	0	0	Kaluakhali	520
CANNING	c	0	80.6	0	0	0	0	Parganti	521
CANNING	c	0	34	0	0	0	0	Ganga Cheri	522
CANNING	c	0	10.9	0	0	0	0	Jibantala	523
CANNING	c	0	20.3	0	0	0	0	Paina	524
CANNING	c	0	1.1	0	0	0	0	Miagheri	525
CANNING	c	0	7.3	0	0	0	0	Sastakhali	526
CANNING	c	0	119.8	0	0	0	0	Ghikhali	527
CANNING	c	0	86	0	0	0	0	Haora Mari	528
CANNING	c	0	0.4	0	0	0	0	Bhabananda	529
CANNING	c	0	89.2	0	0	0	0	Hadiya	530
CANING	c	0	32.6	0	0	0	48.2	Netra	531
CANNING	c	0	20	0	0	0	0	Hansarabad	532
CANNING	c	0	173	0	0	0	0	Iswaripur	533
CANNING	c	0	22.2	0	0	0	0	Moktarpur	534
CANNING	c	0	50.9	0	0	0	0	Ramrayer Gheri	535
CANNING	c	0	76	0	0	0	0	Singheswar	536
CANNING TOWN	c	0	0.2	0	0	0	0	Chengdona	537
CANNING	c	0	30	0	0	0	0	Nagartala	538
CANNING TOWN	b	0	41.1	0	0	0	0	Patikhali	539
CANNING TOWN	c	0	2.4	0	0	0	0	Chelikati	540
CANNING TOWN	c	0	4.8	0	0	0	0	Bibir Abad	541
CANNING	c	0	0.4	0	0	0	0	Saranger Abad	542
CANNING TOWN	c	0	53.7	0	0	0	0	Khagra	543
CANNING	c	0	66.2	0	0	0	0	Kaora Khali	544
CANNING TOWN	b	0	20	0	0	0	0	Bakultala	545

Land Use											
Area under different types of land use (in hectares rounded up to one decimal place)							Area irrigated by source (in hectare).				
Serial Number	Name of Village	Fallow lands other than current fallows	Current Fallows	Net Area Sown	Total Irrigated Land Area	Total Un-irrigated Land Area	Canals (C)	Wells/Tube-wells(W/TW)	Tanks/Lakes(T/L)	Water Falls(WF)	Others(O)
1	2	110	111	112	113	114	115	116	117	118	119

505	Kalugachhi	0	0	349	210	139	10	10	0	0	190
506	Par Kalugachhi	0	0	134.8	52.1	82.7	0	0	0	0	52.1
507	Mallik Kati	0	0	658	538	120	450.5	0	50	0	37.5
508	Chandibari	0	0	233	200	33	0	30	0	0	170
509	Chung Hata	0	0	126	19	107	1	4	1	0	13
510	Gutri	0	0	106.2	13.1	93.1	0	0	0	0	13.1
511	Deuli	0	0	76.6	28.3	48.3	0	0	0	0	28.3
512	Jay Khali	0	0	109	16	93	1	3	1	0	11
513	Kayam Khan	0	0	119.8	12.1	107.7	0	0	0	0	12.1
514	Hatiamari	0	0	108.4	8.1	100.3	0	0	0	0	8.1
515	Madan Khali	0	0	101.2	7.3	93.9	0	0	0	0	7.3
516	Ganti	0	0	122	20.4	101.6	0	0	0	0	20.4
517	Balidaghata	0	0	112.9	28.3	84.6	0	0	0	0	28.3
518	Bamunia	0	0	62.3	32.4	29.9	0	0	0	0	32.4
519	Mukhujya Para	0	0	144.4	37.4	107	0	6.1	19.6	0	11.7
520	Kaluakhali	0	0	187	28	159	0.8	6.1	19.6	0	1.5
521	Parganti	0	0	170	21.5	148.5	0	0	0	0	21.5
522	Ganga Cheri	0	0	106.1	21	85.1	0.6	4.6	14.7	0	1.1
523	Jibantala	0	0	129.3	9.3	120	0	0	0	0	9.3
524	Paina	0	0	156.6	22.1	134.5	0	0	0	0	22.1
525	Miagheri	0	0	254	38	216	1.1	8.4	26.6	0	1.9
526	Sastakhali	0	0	286	266	20	25	0	0	0	241
527	Ghikhali	0	0	144.6	64.5	80.1	0	0	0	0	64.5
528	Haora Mari	0	0	259.7	52	207.7	1.5	11.2	35.7	0	3.6
529	Bhabananda	0	0	215	32	183	1	7	22.4	0	1.6
530	Hadiya	0	0	136.3	24.3	112	0.3	3.9	13	0	7.1
531	Netra	0	0	328.2	40.2	288	0	0	0	0	40.2
532	Hansarabad	0	0	59.8	12	47.8	0.4	2.6	8.4	0	0.6
533	Iswaripur	0	0	520.6	105	415.6	3	22	72	0	8
534	Moktarpur	0	0	231	11.7	219.3	0	0	0	0	11.7
535	Ramrayer Gheri	0	0	41.5	10.1	31.4	0	0	0	0	10.1
536	Singheswar	0	0	230.8	46	184.8	1.3	10.1	32.2	0	2.4
537	Chengdona	0	0	266	40	226	1.1	8.5	27.3	0	3.1
538	Nagartala	0	0	540.1	69.1	471	3	18	10	0	38.1
539	Patikhali	0	0	640.6	40.1	600.5	0	0	0	0	40.1
540	Chelikati	0	0	100.2	90.2	10	0	0	0	0	90.2
541	Bibir Abad	0	0	595.2	8.1	587.1	0	0	0	0	8.1
542	Saranger Abad	0	0	1171	176	995	5.2	38.5	122.5	0	9.8
543	Khagra	0	0	232	32	200	0	0	0	0	32
544	Kaora Khali	0	0	121.4	40.5	80.9	0	0	0	0	40.5
545	Bakultala	0	0	71.3	30.8	40.5	0	0	0	0	30.8

Name of three most important commodities manufactured			Name of Village	Serial Number
First	Second	Third		
120	121	122	2	1

				Kalugachhi	505
				Par Kalugachhi	506
Local Cultivators				Mallik Kati	507
				Chandibari	508
				Chung Hata	509
				Gutri	510
				Deuli	511
				Jay Khali	512
M/g Of Froch				Kayam Khan	513
				Hatiamari	514
				Madan Khali	515
Mfg Of Frock				Ganti	516
				Balidaghata	517
				Bamunia	518
Readymade Garments	Frock			Mukhujya Para	519
Frock				Kaluakhali	520
				Parganti	521
				Ganga Cheri	522
Hand Bag Hand Fan	Bricks		Garments	Jibantala	523
Hand Bag	Garments			Paina	524
				Miagheri	525
				Sastakhali	526
				Ghikhali	527
				Haora Mari	528
				Bhabananda	529
				Hadiya	530
				Netra	531
				Hansarabad	532
				Iswaripur	533
				Moktarpur	534
				Ramrayer Gheri	535
				Singheswar	536
				Chengdona	537
				Nagartala	538
				Patikhali	539
				Chelikati	540
				Bibir Abad	541
				Saranger Abad	542
				Khagra	543
				Kaora Khali	544
				Bakultala	545

Census of India 2011
Amenities and Land use

Serial Number	Name of Village	Location code no.	Total area of the village (in hectares rounded up to one decimal place)	Total population (2011 census)	Number of households (2011 census)	Number of educational amenities availab village , the distance range code viz; a for for 10+ kms of nearest place where fa							
						Pre-Primary school (PP)	Primary school (P)	Middle school (M)	Secondary School (S)	Senior Secondary school (SS)	Degree college of arts science & commerce (ASC)	Engineering college(EC)	Medical college (MC)
1	2	3	4	5	6	7	8	9	10	11	12	13	14
546	Jal Ghata	333861	114.8	601	120	2	1	b	b	b	c	c	c
547	Kaparपुरी	333862	152.7	1476	285	3	2	b	b	b	b	c	c
548	Chunपुरी	333863	121.7	225	45		a	b	b	b	b	c	c
549	Sabek Mahisahara	333864	84.4	610	115	a	a	b	b	b	b	c	c
550	Baintala	333865	195.5	374	66	a	a	b	b	b	b	c	c
551	Khun Khali	333866	237.9	1126	208	1	1	c	c	c	c	c	c
552	Tambul Daha	333867	264.7	928	152	2	2	a	c	c	c	c	c
553	Maukhali Kumarkhali	333868	1080.8	7996	1542	3	3	2	b	b	b	c	c
554	Jogendra Nagar	333869	1043.4	15112	2955	4	4	a	1	a	b	c	c
555	Kalikatala	333870	1404.8	17598	3522	6	6	1	1	1	b	c	c
556	Mather Dighi	333871	1038.4	13524	2802	4	4	4	4	4	c	c	c
557	Daharani	333872	787.4	11231	2143	4	4	a	1	a	c		
558	Hediar Abad	333873	286.8	3183	675	3	3	a	a	a	c		
559	Athara Beki	333874	844.2	13503	2488	7	7	1					
560	Gabbuni	333875	599.4	5542	1097	2	2	a	a	a		a	
561	Srinagar	333876	342.9	3420	664	4	3	1	1		c	c	c
562	Banamalipur	333877	142.9	5271	1011	4	3	1	1	1	c	c	c
563	Narayanpur	333878	543.8	9468	2005	6	5	1	1	1	c	c	c
564	Homra Polta	333879	528.6	6389	1212	3	3	1	1	1	c	c	c
565	Kuler Khoj	333880	55.5	444	85	4	4	a	a	a	c	c	c
Block T O T A L :			21225.3	241331	47264	127	119	28	21	12	2	0	0

- Village Directory

(As in 2009)

le. (If not available within the < 5 Kms, b for 5-10 Kms and c if facility is available is given).						Number of Medical Amenities available. (If not available within the village , the distance range code viz; a for < 5 Kms, b for 5-10 Kms and c for 10+ kms of nearest place where facility is available is given).						Name of Village	Serial Number					
Management institute (MI)	Polytechnic (Pt)	Vocational training school /ITI	Non-formal training centre (NFTC)	Special school for disabled (SSD)	Others (specify)	Community health centre (CHC)	Primary health centre (PHC)	Primary health sub centre (PHS)	Maternity and child welfare centre (MCW)	T.B. clinic (TBC)	Hospital-allopathic (HA)			Hospital-alternative medicine (HO)	Dispensary (D)	Veterinary hospital (VH)	Mobile health clinic (MHC)	Family welfare centre (FWC)
15	16	17	18	19	20	21	22	23	24	25	26	27	28	29	30	31	2	1
c	c	c	c	c		c	c	a	c	c	c	c	c	c	c	c	Jal Ghata	546
c	c	c	c	a		c	b	1	c	c	c	c	c	c	c	c	Kaparpuri	547
c	c	c	c	c		c	b	a	c	c	c	c	c	c	c	c	Chunpuri	548
c	c	c	c	c		c	b	a	c	c	c	c	c	c	c	c	Sabek Mahisahara	549
c	c	c	c	c		c	b	a	c	c	c	c	c	c	c	c	Baintala	550
c	c	c	c	c		c	b	b	c	c	c	c	c	c	c	c	Khun Khali	551
c	c	c	c	c		c	c	a	c	c	c	c	c	c	c	c	Tambul Daha	552
c	c	c	c	c		b	b	1	b	b	b	b	b	c	c	b	Maukhali Kumarkhali	553
c	c	c	c	c		c	b	b	c	c	c	c	b	c	c	c	Jogendra Nagar	554
c	c	c	c	c		c	b	1	c	c	c	c	b	c	c	c	Kalikatala	555
c	c	c	c	c		c	1		c	c	c	c	c	c	c	c	Mather Dighi	556
							b	2	2	b	b		b	c		2	Daharani	557
							a	1	1	a	a		b	b	b	1	Hediar Abad	558
							a	2	2	a	a	c	a	c		2	Athara Beki	559
							b	1	1	b	b		b	c		1	Gabbuni	560
c	c	c	c	c		c	c	1	c	c	c	c	c	c	c	c	Srinagar	561
c	c	c	c	c		c	b	1	c	c	c	c	c	c	c	c	Banamalipur	562
c	c	c	c	c		c	b	1	c	c	b	c	c	c	c	c	Narayanpur	563
c	c	c	c	c				1		b	c	c	c	c	c	c	Homra Polta	564
c	c	c	c	c		c	c	b	c	b	c	c	c	c	c	c	Kuler Khoj	565
0	0	0	0	0	1	0	3	35	6	0	0	0	4	0	0	6	: Block T O T A L	

Serial Number	Name of Village	Number of Non-Government Medical Amenities available.							Availability of drinking water - Yes / No							
		Charitable non Govt. hospital/Nursing home.	Medical practitioner with MBBS Degree	Medical practitioner with other degree	Medical practitioner with no degree	Traditional practitioner and faith healer	Medicine Shop	Others	Tap water (Treated/Untreated)	Well water (Covered / Uncovered well)	Hand Pump	Tube wells / Bore well	Spring	River / Canal	Tank / Pond / Lake	Others
1	2	32	33	34	35	36	37	38	39	40	41	42	43	44	45	46
546	Jal Ghata	0	0	0	0	0	0	0	No	No	Yes	Yes	No	No	Yes	No
547	Kaparपुरी	0	0	0	0	0	0	0	No	No	Yes	Yes	No	No	Yes	No
548	Chunपुरी	0	0	0	0	0	0	0	No	No	Yes	Yes	No	No	Yes	No
549	Sabek Mahisahara	0	0	0	0	0	0	0	No	No	Yes	Yes	No	No	Yes	No
550	Baintala	0	0	0	0	0	0	0	No	No	Yes	Yes	No	No	Yes	No
551	Khun Khali	0	0	0	0	0	0	0	No	No	Yes	Yes	No	No	Yes	No
552	Tambul Daha	0	0	0	0	0	0	0	No	No	Yes	Yes	No	No	Yes	No
553	Maukhali Kumarkhali	0	0	0	0	0	0	0	No	No	Yes	Yes	No	No	Yes	No
554	Jogendra Nagar	0	0	0	0	0	0	0	No	No	Yes	Yes	No	Yes	Yes	No
555	Kalikatala	0	0	0	0	0	0	0	No	No	Yes	Yes	No	No	Yes	No
556	Mather Dighi	0	0	0	0	0	3	0	No	No	Yes	Yes	No	No	Yes	No
557	Daharani	0	0	0	4	1	0	0	No	No	Yes	No	No	Yes	Yes	No
558	Hediar Abad	0	0	0	0	1	0	0	No	No	Yes	No	No	Yes	Yes	No
559	Athara Beki	0	0	0	10	0	0	0	No	No	Yes	No	No	Yes	Yes	No
560	Gabbuni	0	0	0	3	1	0	0	No	No	Yes	No	No	Yes	Yes	No
561	Srinagar	0	0	0	0	0	1	0	No	No	Yes	Yes	No	No	Yes	No
562	Banamalipur	0	0	0	0	0	0	0	No	No	Yes	Yes	No	No	Yes	No
563	Narayanpur	0	2	1	2	1	4	2	No	Yes	Yes	Yes	No	No	Yes	No
564	Homra Polta	0	0	0	0	0	0	0	No	No	Yes	Yes	No	Yes	Yes	No
565	Kuler Khoj	0	0	0	0	0	0	0	No	No	No	Yes	No	Yes	Yes	No
Block T O T A L :		3	4	3	35	12	22	4	6	1	60	48	0	15	55	0

Availability of toilet & others Yes / No				Communication and transport facilities (If amenities available code -Yes is given except for Village Pin Code ,If not available within the village , the distance range code viz; a for < 5 Kms, b for 5-10 Kms and c for 10+ kms of nearest place where facility is available is given).								
Community toilet including bath.	Community toilet excluding bath.	Rural sanitary mart or sanitary hardware outlet available near the village.	Community bio- gas or recycle of waste for productive use.	Post office(PO)	Sub post office (SPO)	Post & Telegraph office (P&TO)	Village Pin Code	Telephones (Land lines)	Public call office (PCO)	Mobile phone coverage	Name of Village	Serial Number
47	48	49	50	51	52	53	54	55	56	57	2	1
No	No	No	No	a	b	b	743373	Yes	a	Yes	Jal Ghata	546
No	No	No	No	a	b	b	743376	a	b	Yes	Kaparpuri	547
No	No	No	No	b	b	b	743376	a	b	Yes	Chunpuri	548
No	No	No	No	b	b	b	743363	a	b	Yes	Sabek Mahisahara	549
No	No	No	No	b	b	b	743376	a	b	Yes	Baintala	550
No	No	No	No	b	c	c	743376	b	a	Yes	Khun Khali	551
No	No	No	No	a	c	c	743610	c	b	Yes	Tambul Daha	552
No	No	No	No	Yes	b	b	743376	b	b	Yes	Maukhali Kumarkhali	553
No	No	Yes	No	Yes	c	c	743329	c	a	Yes	Jogendra Nagar	554
No	No	Yes	No	Yes	c	c	743329	c	b	Yes	Kalikatala	555
No	No	Yes	No	Yes	c	c	743329	c	b	Yes	Mather Dighi	556
No	No	No	No	c	Yes	c	743329	a	a	Yes	Daharani	557
No	No	No	No	b	a	b	743610	a	b	Yes	Hediar Abad	558
No	No	Yes	No	c	Yes	c		a	b	Yes	Athara Beki	559
No	No	Yes	No	c	a	c	743329	b	b	Yes	Gabbuni	560
No	No	No	No	b	Yes	c	743363	Yes	b	Yes	Srinagar	561
No	No	No	No	b	a	c	743363	Yes	b	Yes	Banamalipur	562
No	No	Yes	No	a	Yes	c	743363	Yes	b	Yes	Narayanpur	563
No	No	No	No	b	a	c	743376	c	b	Yes	Homra Polta	564
No	No	No	No	b	c	b	743329	a	a	a	Kuler Khoj	565
1	0	11	0	11	10	1	60	20	1	56	: Block TOTAL	

Communication and transport facilities (If amenities available code -Yes is given except for Village Pin Code ,If not available within the village , the distance range code viz; a for < 5 Kms, b for 5-10 Kms and c for 10+ kms of nearest place where facility is available is given).												Village connected to highway (If amenities available code viz; a for < 5 Kms, b for 5-10 Kms and c for 10+ kms of nearest place where facility is available is given).				
Serial Number	Name of Village	Internet cafes/ Common service centre (CSC)	Private courier facility	Bus service (Public & Private)	Railway stations	Auto/Modified Autos	Taxis and Vans	Tractors	Cycle-pulled rickshaws(Manual & Machine driven)	Carts driven by animals	Sea /River ferry service	Connected to national highway(NH)	Connected to state highway(SH)	Connected to major district road (MDR)	Connected to others district road	Pucca roads
1	2	58	59	60	61	62	63	64	65	66	67	68	69	70	71	72
546	Jal Ghata	Yes	b	b	b	Yes	b	b	Yes	b	c	c	c	b	b	Yes
547	Kaparपुरी	a	c	a	b	a	b	b	Yes	b	c	c	c	c	c	a
548	Chunपुरी	a	c	a	b	c	c	b	Yes	b	c	c	c	c	c	a
549	Sabek Mahisahara	a	c	a	b	a	b	b	Yes	c	c	c	c	c	c	b
550	Baintala	a	c	b	c	a	b	b	Yes	b	c	c	c	c	c	a
551	Khun Khali	b	c	a	c	b	c	c	Yes	b	c	c	c	c	c	b
552	Tambul Daha	c	c	a	c	c	c	c	Yes	b	a	c	c	c	c	b
553	Maukhali Kumarkhali	c	b	b	b	c	b		Yes		Yes	c	b	b	b	b
554	Jogendra Nagar	c	c	b	c	Yes	Yes		Yes		a	c	b	b	Yes	a
555	Kalikatala	c	c	b	c	Yes	Yes		Yes		a	c	b		Yes	Yes
556	Mather Dighi	c	c	b	c	Yes	Yes	c	Yes		c	c	c	b	Yes	Yes
557	Daharani	c	c	a	c	Yes	Yes		Yes		Yes	c	a		Yes	a
558	Hediar Abad	b	b	a	b	Yes	Yes		Yes		Yes	c	a	a	a	a
559	Athara Beki	Yes	c	Yes	c	Yes	Yes		Yes		a	c	Yes		Yes	Yes
560	Gabbuni	c	c	Yes	c	Yes	Yes	c	Yes		a	b	Yes		Yes	Yes
561	Srinagar	b	b	a	c	b	Yes	Yes	Yes	a	a	c	c	c	b	Yes
562	Banamalipur	b	c	b	c	Yes	c	Yes	Yes	Yes	a	c	c	b	b	Yes
563	Narayanpur	Yes	a	b	c	Yes	Yes	Yes	Yes	Yes	a	c	c	c	Yes	Yes
564	Homra Polta	b	c	b	c	b	Yes		b		a	c	c	c	Yes	Yes
565	Kuler Khoj	a	a	b	c	b	a	a	Yes	Yes	Yes	c	a	c	b	a
Block T O T A L :		4	0	6	0	22	39	24	60	9	5	0	2	0	23	25

ys,village roads, banks & credit societies :-Yes is given, If not available within the code viz; a for < 5 Kms, b for 5-10 Kms place where facility is available is given).													Availability of miscellaneous facilities (If amenities available code -Yes is given, If not available within the village , the distance range code viz; a for < 5 Kms, b for 5-10 Kms and c for 10+ kms of nearest place where facility is available is given).			
Kutchcha roads	Water bounded macadam(WBM) roads	Navigable waterway (river/canal)(NW)	Footpaths (FP)	Commercial & Co-operative Banks	ATM	Agricultural Credit Societies	Self-Help Group (SHG)	Public distribution system (PDS) shop	Mandis / Regular market	Weekly Haat	Agricultural marketing society	Integrated Child Development Scheme (Nutritional Centres)	Anganwadi Centre (Nutritional Centres)	Others (Nutritional Centres)	Name of Village	Serial Number
73	74	75	76	77	78	79	80	81	82	83	84	85	86	87	2	1
Yes	b		Yes	b	b	b	Yes	Yes	c	Yes	b	Yes	Yes	Yes	Jal Ghata	546
Yes	b	c	Yes	c	c	c	Yes	Yes	c	a	c	Yes	Yes	Yes	Kaparpuri	547
Yes	b	c	Yes	c	c	c	Yes	Yes	c	a	c	a	Yes	Yes	Chunpuri	548
Yes	b	c	Yes	c	c	c	Yes	Yes	b	a	b	a	Yes	Yes	Sabek Mahisahara	549
Yes	b	c	Yes	c	c	c	Yes	Yes	c	a	b	Yes	Yes	Yes	Baintala	550
Yes	b	c	Yes	c	c	c	Yes	Yes	c	a	c	Yes	Yes	Yes	Khun Khali	551
Yes	b	b	Yes	c	c	c	Yes	a	c	Yes	c	Yes	Yes	Yes	Tambul Daha	552
Yes	b	b	Yes	b	b	c	Yes	Yes	c	a	b	Yes	Yes	Yes	Maukhali Kumarkhali	553
Yes	c	c	Yes	c	c	c	Yes	Yes	c	Yes	a	Yes	Yes	Yes	Jogendra Nagar	554
Yes	b	c	Yes	c	c	c	Yes	Yes	Yes	Yes	c	Yes	Yes	Yes	Kalikatala	555
Yes	c	c	Yes	c	c	c	Yes	Yes	c	Yes	c	Yes	Yes	Yes	Mather Dighi	556
Yes	Yes	Yes	Yes	a	c	c	Yes	Yes	c	Yes	Yes	Yes	Yes	Yes	Daharani	557
Yes	a	Yes	Yes	a	b	c	Yes	Yes	c	a	Yes	Yes	Yes	Yes	Hediar Abad	558
Yes	Yes	Yes	Yes	Yes	c	b	Yes	Yes	Yes	a	Yes	Yes	Yes	Yes	Athara Beki	559
Yes	Yes	b	Yes	a	c	b	Yes	Yes	Yes	b	Yes	Yes	Yes	Yes	Gabbuni	560
Yes	c	c	Yes	c	c	c	Yes	Yes	c	Yes	c	Yes	Yes	Yes	Srinagar	561
Yes	c	c	c	c	c	c	Yes	Yes	c	Yes	c	Yes	Yes	a	Banamalipur	562
Yes	c	c	Yes	c	b	c	Yes	Yes	Yes	Yes	Yes	Yes	Yes	Yes	Narayanpur	563
Yes	c	c	c	b	c	c	Yes	Yes	c	b	b	Yes	Yes	Yes	Homra Polta	564
Yes	a	a	a	c	c	c	b	b	b	b	c	Yes	a	a	Kuler Khoj	565
59	7	5	48	2	0	0	60	51	16	24	13	54	59	57	: Block T O T A L	

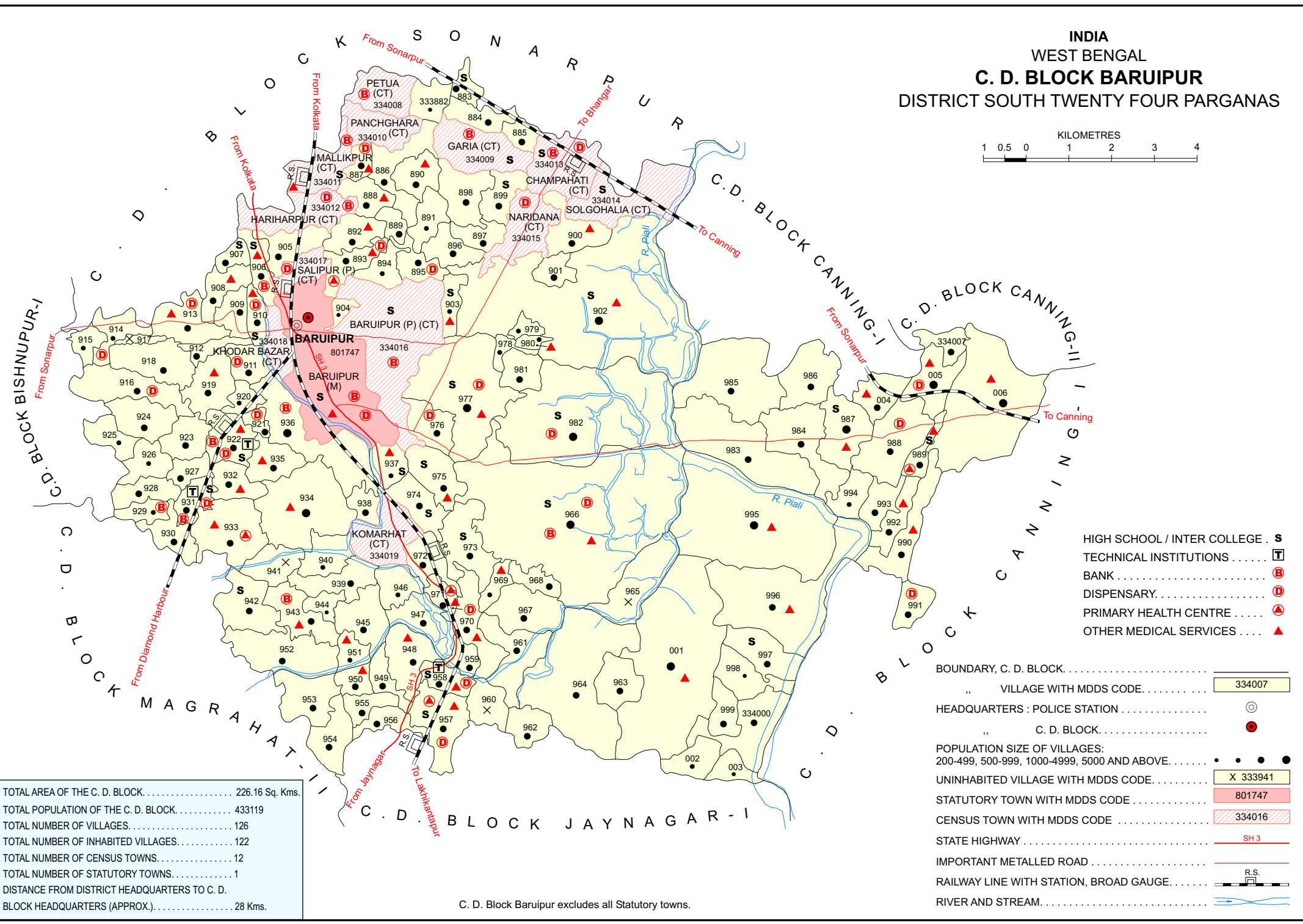

Availability of miscellaneous facilities (If amenities available code -Yes is given, If not available within the village , the distance range code viz; a for < 5 Kms, b for 5-10 Kms and c for 10+ kms of nearest place where facility is available is given).												Availability of electricity (Yes/No)			
Serial Number	Name of Village	ASHA (Accredited Social Health Activist)	Community centre with/without TV	Sports Field,	Sports Club / Recreation Centre	Cinema / Video Hall	Public Library	Public Reading Room	Newspaper Supply	Assembly Polling station	Birth & Death Registration Office	Power Supply for Domestic Use (ED)	Power Supply for Agricultural Use (EAG)	Power Supply for Commercial Use (EC)	Power Supply for All Uses (EA)
1	2	88	89	90	91	92	93	94	95	96	97	98	99	100	101
546	Jal Ghata	Yes	b	Yes	Yes	b	a	a	Yes	b	b	Yes	Yes	Yes	Yes
547	Kaparपुरी	Yes	a	Yes	Yes	b	a	a	Yes	Yes	Yes	Yes	Yes	Yes	Yes
548	Chunपुरी	Yes	a	a	a	b	a	a	Yes	a	a	Yes	Yes	Yes	Yes
549	Sabek Mahisahara	Yes	a	a	b	b	b	b	Yes	a	a	Yes	Yes	Yes	Yes
550	Baintala	Yes	a	a	a	b	b	b	Yes	a	a	Yes	Yes	Yes	Yes
551	Khun Khali	Yes	c	a	b	c	c	c	Yes	Yes	b	Yes	Yes	Yes	Yes
552	Tambul Daha	Yes	b	a	a	c	c	c	Yes	a	b	Yes	Yes	Yes	Yes
553	Maukhali Kumarkhali	Yes	b	Yes	Yes	b	b	b	Yes	Yes	b	Yes	Yes	Yes	Yes
554	Jogendra Nagar	Yes	b	Yes	Yes	Yes	c	c	Yes	Yes	b	Yes	No	No	No
555	Kalikatala	a	Yes	Yes	Yes	Yes	c	c	Yes	Yes	Yes	Yes	No	No	No
556	Mather Dighi	Yes	b	Yes	Yes	c	c	c	Yes	Yes	Yes	Yes	No	No	No
557	Daharani	Yes	Yes	Yes	Yes	a	Yes	Yes	Yes	Yes	b	Yes	No	No	No
558	Hediar Abad	Yes	Yes	Yes	Yes	b	Yes	Yes	Yes	Yes	b	Yes	No	No	No
559	Athara Beki	Yes	Yes	Yes	Yes	c	a	Yes	Yes	Yes	Yes	Yes	Yes	Yes	Yes
560	Gabbuni	Yes	Yes	Yes	Yes	a	Yes	Yes	Yes	Yes	a	Yes	No	No	No
561	Srinagar	Yes	Yes	Yes	Yes	Yes	c	c	Yes	Yes	b	Yes	No	Yes	No
562	Banamalipur	Yes	b	Yes	Yes	Yes	c	c	Yes	Yes	b	Yes	No	Yes	No
563	Narayanpur	Yes	Yes	Yes	Yes	Yes	Yes	Yes	Yes	Yes	Yes	Yes	No	Yes	No
564	Homra Polta	a	Yes	Yes	Yes	c	c	c	Yes	Yes	b	Yes	No	No	No
565	Kuler Khoj	Yes	Yes	b	b	b	c	c	a	Yes	Yes	Yes	No	No	No
Block T O T A L :		46	23	40	39	18	13	15	53	51	19	61	21	23	18

Nearest Town		Land Use								
		Area under different types of land use (in hectares rounded up to one decimal place)								
Name	Distance range code i.e. a for < 5 Kms, b for 5-10 Kms and c for 10+ kms .	Forests	Area under Non-agricultural Uses	Barren and Un-cultivable land	Permanent Pastures and Other Grazing Lands	Land Under Miscellaneous Tree Crops etc.	Culturable Waste Land	Name of Village	Serial Number	
102	103	104	105	106	107	108	109	2	1	
CANNING TOWN	c	0	19.2	0	0	0	40.2	Jal Ghata	546	
CANNING TOWN	c	0	32.8	0	0	0	40.4	Kaparpuri	547	
CANNING TOWN	c	0	21.7	0	0	0	0	Chunpuri	548	
CANNING TOWN	c	0	8.5	0	0	0	20.2	Sabek Mahisahara	549	
CANNING	c	0	85.5	0	0	0	0	Baintala	550	
CANNING TOWN	c	0	69.3	0	0	0	13	Khun Khali	551	
CANNING	c	0	60.7	0	0	0	0	Tambul Daha	552	
CANNING TOWN	c	0	121.3	0	0	0	407.2	Maukhali Kumarkhali	553	
CANNING	c	0	1.4	0	0	0	0	Jogendra Nagar	554	
CANNING	c	0	0	0	0	0	0	Kalikatala	555	
CANNING	c	0	0.4	0	0	0	0	Mather Dighi	556	
CANNING	c	0	262.2	0	0	0	0	Daharani	557	
CANNING	c	0	11.8	0	0	0	0	Hediar Abad	558	
CANNING	c	0	334.2	0	0	0	0	Athara Beki	559	
CANNING	c	0	158.7	0	0	0	0	Gabbuni	560	
BARUIPUR	c	0	85	0	0	0	68.8	Srinagar	561	
BARUIPUR	c	0	35	0	0	0	0	Banamalipur	562	
BARUIPUR	c	0	136	0	0	0	121.4	Narayanpur	563	
CANNING	c	0	36	0	0	0	371.9	Homra Polta	564	
CANNING	c	0	0	0	0	0	40	Kuler Khoj	565	
0	0	0	3024.3	0	0	0	1175.3	: Block T O T A L		

Land Use												
Area under different types of land use (in hectares rounded up to one decimal place)							Area irrigated by source (in hectare).					
Serial Number	Name of Village	Fallow lands other than current fallows	Current Fallows	Net Area Sown	Total Irrigated Land Area	Total Un-irrigated Land Area	Canals (C)	Wells/Tube-wells(W/TW)	Tanks/Lakes(T/L)	Water Falls(WF)	Others(O)	
1	2	110	111	112	113	114	115	116	117	118	119	
546	Jal Ghata	0	0	55.3	14.8	40.5	0	0	0	0	14.8	
547	Kaparपुरी	0	0	79.4	59.2	20.2	0	0	8	0	51.2	
548	Chunपुरी	0	0	100	20	80	0	0	4	0	16	
549	Sabek Mahisahara	0	0	55.7	32.2	23.5	0	0	4	0	28.2	
550	Baintala	0	0	110	10	100	0	0	4	0	6	
551	Khun Khali	0	0	155.6	94.9	60.7	0	0	14	0	80.9	
552	Tambul Daha	0	0	204	80	124	0	0	0	0	80	
553	Maukhali Kumarkhali	0	0	552.3	283.3	269	0	0	0	0	283.3	
554	Jogendra Nagar	0	0	1042	156	886	4.6	34.3	109	0	8.1	
555	Kalikatala	0	0	1404.8	210	1194.8	6	46	147	0	11	
556	Mather Dighi	0	0	1038	156	882	4	34	108	0	10	
557	Daharani	0	0	525.1	100	425.1	70	0	30	0	0	
558	Hediar Abad	0	0	275	55	220	40	0	15	0	0	
559	Athara Beki	0	0	510	50	460	0	0	50	0	0	
560	Gabbuni	0	0	440.7	35.6	405.1	0	0	0	0	35.6	
561	Srinagar	0	0	189.1	51	138.1	1.5	11.2	35.7	0	2.6	
562	Banamalipur	0	0	107.9	21	86.9	0.6	4.6	14.7	0	1.1	
563	Narayanpur	0	0	286.4	82	204.4	2	17	56	0	7	
564	Homra Polta	0	0	120.7	79	41.7	2.3	17.3	55.3	0	4.1	
565	Kuler Khoj	0	0	15.5	15.5	0	0	0	0	0	15.5	
Block T O T A L :		0	0	17025	4158.5	12867	637.8	358.4	1130.7	0		

Name of three most important commodities manufactured			Name of Village	Serial Number
First	Second	Third		
120	121	122	2	1
			Jal Ghata	546
			Karpuri	547
			Chunpuri	548
			Sabek Mahisahara	549
			Baintala	550
			Khun Khali	551
			Tambul Daha	552
			Maukhali Kumarkhali	553
			Jogendra Nagar	554
			Kalikatala	555
			Mather Dighi	556
			Daharani	557
			Hediar Abad	558
			Athara Beki	559
			Gabbuni	560
			Srinagar	561
			Banamalipur	562
			Narayanpur	563
			Homra Polta	564
			Kuler Khoj	565
			: Block T O T A L	

INDIA
WEST BENGAL
C. D. BLOCK BARUIPUR
DISTRICT SOUTH TWENTY FOUR PARGANAS



- HIGH SCHOOL / INTER COLLEGE . **S**
- TECHNICAL INSTITUTIONS **T**
- BANK **B**
- DISPENSARY **D**
- PRIMARY HEALTH CENTRE **A**
- OTHER MEDICAL SERVICES **▲**

- BOUNDARY, C. D. BLOCK [Dashed line]
- ,, VILLAGE WITH MDDS CODE [Box with 334007]
- HEADQUARTERS : POLICE STATION [Circle with dot]
- ,, C. D. BLOCK [Red dot]
- POPULATION SIZE OF VILLAGES:
 200-499, 500-999, 1000-4999, 5000 AND ABOVE [Small, medium, large dots]
- UNINHABITED VILLAGE WITH MDDS CODE [Box with X 333941]
- STATUTORY TOWN WITH MDDS CODE [Box with 801747]
- CENSUS TOWN WITH MDDS CODE [Box with 334016]
- STATE HIGHWAY [Red line with SH 3]
- IMPORTANT METALLED ROAD [Red line]
- RAILWAY LINE WITH STATION, BROAD GAUGE [Line with R.S. box]
- RIVER AND STREAM [Blue wavy line]

TOTAL AREA OF THE C. D. BLOCK	226.16 Sq. Kms.
TOTAL POPULATION OF THE C. D. BLOCK	433119
TOTAL NUMBER OF VILLAGES	126
TOTAL NUMBER OF INHABITED VILLAGES	122
TOTAL NUMBER OF CENSUS TOWNS	12
TOTAL NUMBER OF STATUTORY TOWNS	1
DISTANCE FROM DISTRICT HEADQUARTERS TO C. D. BLOCK HEADQUARTERS (APPROX.)	28 Kms.

C. D. Block Baruipur excludes all Statutory towns.

Alphabetical List of Villages

Name of the CD Block : Baruiapur

CD Block Code (2011) : 0269

Sl. No.	Name of the Village	PLCN 2001	MDDS PLCN 2011
1	2	3	4
1	Akna Mirzzapur	03926600	333890
2	Alampur	03932900	333946
3	Alipur	03935300	333970
4	Atghara	03928200	333903
5	Atniramish	03939000	334007
6	Auliapur	03925400	333882
7	Bagdaha	03931000	333928
8	Baikunthapur	03928800	333907
9	Balbalia	03933100	333948
10	Banbere	03932300	333940
11	Begampur	03928100	333902
12	Bejeorancha	03936100	333978
13	Beledahari	03934600	333963
14	Belgachhi	03938900	334006
15	Beliaghata	03931900	333937
16	Beralia	03926900	333893
17	Betberia	03938800	334005
18	Bhanta	03925600	333884
19	Bhatpoa	03934400	333961
20	Bhurkul	03926700	333891
21	Biraldham Nagar	03928900	333908
22	Bolbamni	03937700	333994
23	Brinda Khali	03937800	333995
24	Chak Alalpur	03929900	333917
25	Chakar Bar	03930000	333918
26	Chandanpukur	03931200	333930
27	Chandipur	03929800	333916
28	Chandkhali	03935500	333972
29	Chhani	03936700	333984
30	Chitrasali	03936400	333981
31	Dadpur	03933500	333952
32	Dakshin Ghola	03937300	333990
33	Dakshin Kalyanpur	03929300	333911
34	Dandapur	03938100	333998
35	Dehimedan Malla	03928600	333905
36	Dhanberia	03931100	333929
37	Dhankhola	03938600	334003
38	Dhopa Gachhi	03929500	333913
39	Dudhnai	03935900	333976
40	Durga	03933200	333949
41	Durgapur Gazipur	03931300	333931
42	Faridpur	03926100	333887
43	Ganespur	03926400	333888
44	Gangaduara	03933700	333954
45	Gazirhat	03933400	333951
46	Ghola	03937200	333989

Alphabetical List of Villages

Name of the CD Block : Baruiipur

CD Block Code (2011) : 0269

Sl. No.	Name of the Village	PLCN 2001	MDDS PLCN 2011
1	2	3	4
47	Ghoshpur Baora	03927500	333899
48	Gocharan	03933900	333956
49	Gopalpur	03930900	333927
50	Gordaha	03938200	333999
51	Haral	03927800	333900
52	Hardaha	03938700	334004
53	Harimul	03937400	333991
54	Indrapala	03931500	333933
55	Jagadishpur	03929600	333914
56	Jamalhati	03925500	333883
57	Jelerhat	03937500	333992
58	Joyatala	03938000	333997
59	Joykrishna Nagar	03936900	333986
60	Kalabaru	03936600	333983
61	Kalikapur	03930500	333923
62	Kamra	03928000	333901
63	Kanthal Beria	03932500	333942
64	Kapindapur	03927000	333894
65	Keatala	03934100	333958
66	Keshabpur	03933600	333953
67	Khanpur	03932700	333944
68	Kharam Para	03938500	334002
69	Kharupatalia	03925700	333885
70	Khasmallik	03928700	333906
71	Kholapota	03926500	333889
72	Kumrakhali	03934300	333960
73	Kundarali	03930400	333922
74	Kuruli	03937000	333987
75	Madhabpur	03936200	333979
76	Madhubanpur	03927100	333895
77	Madhya Kalyanpur	03929400	333912
78	Maheshpur	03930700	333925
79	Malanga	03927300	333897
80	Malayapur	03930600	333924
81	Mamudpur	03931400	333932
82	Mautala	03938300	334000
83	Mirpur	03932200	333939
84	Nabagram	03938400	334001
85	Nachangachha	03934200	333959
86	Nihata	03930100	333919
87	Nor	03933300	333950
88	Padmajala	03935600	333973
89	Panch Gachhia	03934000	333957
90	Paruldaha	03937900	333996
91	Paschim Madhabpur	03930300	333921
92	Paschim Mallikpur	03935100	333968

Alphabetical List of Villages

Name of the CD Block : Baruipur

CD Block Code (2011) : 0269

Sl. No.	Name of the Village	PLCN 2001	MDDS PLCN 2011
1	2	3	4
93	Paschim Ramnagar	03932000	333938
94	Phuldubi	03936300	333980
95	Purandarpur	03929100	333910
96	Purba Mallikpur	03937600	333993
97	Purushottampur	03935000	333967
98	Rajgara	03933800	333955
99	Ramchandrapur	03934500	333962
100	Ramdhari	03937100	333988
101	Ramnagar	03934900	333966
102	Rana	03935700	333974
103	Ratanpur	03932800	333945
104	Saidpur	03934800	333965
105	San Pukuria	03930200	333920
106	Sankarpur	03932600	333943
107	Sankharipur	03935800	333975
108	Sasan (P)	03931800	333936
109	Serpur	03935200	333969
110	Shrirampur	03925900	333886
111	Sikhar Bali	03931600	333934
112	Sitakundu	03936000	333977
113	Sonagachhi	03930800	333926
114	Subuddhipur (P)	03928400	333904
115	Sultanpur	03926800	333892
116	Surjapur	03935400	333971
117	Tagar Baria	03927200	333896
118	Tangtala	03929700	333915
119	Tegachhi Mamudpur	03927400	333898
120	Teka	03933000	333947
121	Tengar Baria	03936800	333985
122	Teurhat	03934700	333964
123	Tripura Nagar	03931700	333935
124	Tular Bada	03932400	333941
125	Uttar Bhag	03936500	333982
126	Uttar Kalyanpur	03929000	333909

Census of India 2011
Amenities and Land use

Serial Number	Name of Village	Location code no.	Total area of the village (in hectares rounded up to one decimal place)	Total population (2011 census)	Number of households (2011 census)	Number of educational amenities available in village , the distance range code viz; a for 0-5 kms, b for 5-10 kms, c for 10+ kms of nearest place where facility is available							
						Pre-Primary school (PP)	Primary school (P)	Middle school (M)	Secondary School (S)	Senior Secondary school (SS)	Degree college of arts science & commerce (ASC)	Engineering college(EC)	Medical college (MC)
1	2	3	4	5	6	7	8	9	10	11	12	13	14

Name of District:-South Twenty Four Parganas

Name of CD Block:-Baruipur

566	Auliapur	333882	72.8	386	87	a	a	a	b	b	b	b	b
567	Jamalhati	333883	44.1	1662	410	1	1	1	1	1	a	b	b
568	Bhanta	333884	72.9	2010	494	2	1	a	a	a	a	b	b
569	Kharupatalia	333885	55.2	1013	209	1	1	a	a	a	a	b	b
570	Shrirampur	333886	109	1626	319	1	1	a	a	a	b	b	b
571	Faridpur	333887	42.4	4512	950	1	1	1	a	a	b	c	c
572	Ganespur	333888	69.5	4530	973	1	1	a	a	a	b	b	b
573	Kholapota	333889	76.4	1241	233	4	4	4		a	a	b	b
574	Akna Mirzzapur	333890	85.8	1844	403	1	1	a	a	a	b		
575	Bhurkul	333891	92	654	139	1	1		a	b	b	b	c
576	Sultanpur	333892	92.1	1283	254	1	1	a	a	a	a	a	a
577	Beralia	333893	87.4	2214	507	2	1	a	a	a	a	a	a
578	Kapindapur	333894	68.2	976	221	1	1			b	b	b	c
579	Madhubanpur	333895	58.3	1923	389	1	1	1	b	b	b	b	c
580	Tagar Baria	333896	87.2	1219	282	2	2	a	a	b	b	b	c
581	Malanga	333897	58.6	1136	269	1	1	a	a	a	c	c	c
582	Tegachhi Mamudpur	333898	136.1	1084	223	1	1	a	a	a	c	c	c
583	Ghoshpur Baora	333899	83.5	2220	547	1	1	1	1	1	1	c	c
584	Haral	333900	126.2	2730	604	1	1	a	a	a	b	b	c
585	Kamra	333901	64.8	1352	324	3	2	1	a	a	a	b	c
586	Begampur	333902	1236.7	12742	2965	6	6	1	1	1	b	b	
587	Atghara	333903	60	917	229	2	2	1	1	a	b	b	c
588	Subuddhipur (P)	333904	121	308	71	1	1		a	a	a	b	c
589	Dehimedan Malla	333905	96	3488	868	2	2	1	a	a	a	a	
590	Khasmallik	333906	79.2	3986	949	5	5		1	a	a	a	
591	Baikunthapur	333907	65.3	1761	412	1	1		2	2	a	a	
592	Biraldham Nagar	333908	84	1254	348	1	1	1	a	a	a	a	
593	Uttar Kalyanpur	333909	59.5	1161	278	1	1	a	a	a	a	a	
594	Purandarpur	333910	59.5	2066	529	3	3	1	1	1	1	a	
595	Dakshin Kalyanpur	333911	57.1	1638	399	2	2	a	a	a	a	b	
596	Madhya Kalyanpur	333912	53.8	1235	303	3	3		b	b	a	b	
597	Dhopa Gachhi	333913	156.6	3663	835	2	2	1	a	a	a	a	
598	Jagadishpur	333914	84.9	759	182	1	1	a	a	a	c	b	
599	Tangtala	333915	64.9	865	201	1	1	a	a	a	a	b	
600	Chandipur	333916	176.1	1911	455	2	2	a	a	a	b	b	
601	Chak Alampur	333917	39.8	0	0								
602	Chakar Bar	333918	126.6	1951	376	1	1	1	a	a	a	b	
603	Nihata	333919	118.5	1904	486	2	2	a	b	b	b	b	
604	San Pukuria	333920	47.3	696	166	1	1	a	a	a	a	b	
605	Paschim Madhabpur	333921	40.5	1025	278	2	2	a	a	a	a	b	
606	Kundarali	333922	108.9	3756	908	2	1	1	1	1	a	b	c

- Village Directory

(As in 2009)

le. (If not available within the < 5 Kms, b for 5-10 Kms and c if facility is available is given).						Number of Medical Amenities available. (If not available within the village, the distance range code viz; a for < 5 Kms, b for 5-10 Kms and c for 10+ kms of nearest place where facility is available is given).						Name of Village	Serial Number					
Management institute (MI)	Polytechnic (Pt)	Vocational training school /ITI	Non-formal training centre (NFTC)	Special school for disabled (SSD)	Others (specify)	Community health centre (CHC)	Primary health centre (PHC)	Primary health sub centre (PHS)	Maternity and child welfare centre (MCWC)	T.B. clinic (TBC)	Hospital-allopathic (HA)			Hospital-alternative medicine (HO)	Dispensary (D)	Veterinary hospital (VH)	Mobile health clinic (MHC)	Family welfare centre (FWC)
15	16	17	18	19	20	21	22	23	24	25	26	27	28	29	30	31	2	1

Location CodeNo:-343

Location CodeNo:-0269

c	c	c	b	c		b	b	a	a	a	b	b	a	b	a	a	Auliapur	566
b	b	b	b	b		c	a	a	c	c	c	c	a	c	c	c	Jamalhathi	567
b	b	b	b	b		c	a	a	c	c	c	c	a	c	c	c	Bhanta	568
b	b	b	b	b		c	a	a	c	c	c	c	a	c	c	c	Kharupatalia	569
b	b	b	b	b		a	a	a	a	a	b	b	a	a	b	a	Shrirampur	570
c	c	c	b	c		b	a	l	l	a	b	b	l	b	c	a	Faridpur	571
c	c	c	b	c		b	b	l	b	b	b	b	b	b	b	b	Ganespur	572
b	b	c	b	b		a	a	a	a	b	b	b	a	b	b	a	Kholapota	573
c	c	c	b	c		b	a	l	a	a	b	b	a	b	a	a	Akna Mirzzapur	574
c	c	c	b	c		b	b	a	a	a	b		a				Bhurkul	575
c	c	c	a	a		a	a	l	a	a	a	a	a	a	a	a	Sultanpur	576
c	c						l	l	l	l	l		3				Beralia	577
c	c	c		b		b		a	a	a	b		a	b		a	Kapindapur	578
c	c	c	b	c		b	b	a	a	a	b	b	l	b			Madhubanpur	579
c	c	c	c	c		b	b	a	a	a	b	b	a	b			Tagar Baria	580
c	c	c	c	c		c	a	a	a	c	c	c	a	c	c	c	Malanga	581
c	c	c	c			c	a	a	c	c	c	c	a	c	c	c	Tegachhi Mamudpur	582
c	c	c	c	c		c	a	a	a	c	c	c	a	c	c	c	Ghoshpur Baora	583
c	c	b	c	c				l		c	c		b	b			Haral	584
c	c	b	c	c				a		c	b		b	b			Kamra	585
c	c	b	c	c			b	l	c	c	b		b	b		c	Begampur	586
c	c	c	a	l		b		l	a	a	b	a	a	b		a	Atghara	587
c	c	c		a			b	a	a	a	b		a			a	Subuddhipur (P)	588
								a	a		b			a			Dehimedan Malla	589
								l	l		b			a			Khasmallik	590
								a	a		a			a			Baikunthapur	591
							b	c	l		b						Biraldham Nagar	592
	c	c		b		a	a	a	a	c	a	a	a	a		a	Uttar Kalyanpur	593
	c	c		b		a	a	l	a	c	a	a	l	a		a	Purandarpur	594
	c	a		a		a	a	a	a	c	a	a	l	a		a	Dakshin Kalyanpur	595
	c	c		b		a	a	a	a	c	a	a	a	a		a	Madhya Kalyanpur	596
	c	c		b		a	a	l	a	c	a	a	2	a		a	Dhopa Gachhi	597
	c	c	l	a		a	a	a	a	c	a	a	3	a		a	Jagadishpur	598
	c	c		b		b	b	a	b	c	b	b	a	b		b	Tangtala	599
	c	c		l		b	b	a	b	c	b	b	4	b		b	Chandipur	600
																	Chak Alalpur	601
	c	c		a		b	a	b	c	b	b	a	b		b	b	Chakar Bar	602
	c	c		a		b	b	l	b	c	b	b	a	b		b	Nihata	603
	c	c		a		a	a	a	a	c	a	a	a	a		a	San Pukuria	604
	c	c		a		a	a	a	a	c	a	a	l	b		a	Paschim Madhabpur	605
	c	c	l	a		a	b	l	a	c	a		7	b			Kundarali	606

Serial Number	Name of Village	Number of Non-Government Medical Amenities available.							Availability of drinking water - Yes / No							
		Charitable non Govt. hospital/Nursing home.	Medical practitioner with MBBS Degree	Medical practitioner with other degree	Medical practitioner with no degree	Traditional practitioner and faith healer	Medicine Shop	Others	Tap water (Treated/Untreated)	Well water (Covered / Uncovered well)	Hand Pump	Tube wells / Bore well	Spring	River / Canal	Tank / Pond / Lake	Others
1	2	32	33	34	35	36	37	38	39	40	41	42	43	44	45	46

566	Auliapur	0	0	0	0	1	0	0	No	No	Yes	Yes	No	Yes	Yes	No
567	Jamalhati	0	0	0	0	0	0	0	Yes	Yes	Yes	Yes	No	No	Yes	No
568	Bhanta	0	0	0	0	0	0	0	Yes	Yes	Yes	Yes	No	No	Yes	No
569	Kharupatalia	0	0	0	0	0	0	0	Yes	Yes	Yes	Yes	No	No	Yes	No
570	Shrirampur	0	0	0	0	1	0	0	Yes	No	Yes	Yes	No	Yes	Yes	No
571	Faridpur	0	0	0	2	1	0	0	Yes	No	Yes	Yes	No	No	Yes	No
572	Ganespur	0	0	0	1	1	0	0	Yes	Yes	Yes	Yes	No	No	Yes	No
573	Kholapota	0	0	0	0	0	0	0	Yes	No	Yes	Yes	No	Yes	Yes	No
574	Akna Mirzzapur	0	0	0	1	1	0	0	No	No	Yes	Yes	No	Yes	Yes	No
575	Bhurkul	0	0	1	1	1	0	0	No	No	No	Yes	No	Yes	Yes	No
576	Sultanpur	0	0	0	1	0	0	0	No	No	Yes	Yes	No	Yes	Yes	No
577	Beralia	0	4	2	2	0	4	0	Yes	No	Yes	Yes	No	No	No	No
578	Kapindapur	0	0	0	1	1	0	0	No	No	No	Yes	No	No	Yes	No
579	Madhubanpur	0	0	1	0	1	0	0	No	No	No	Yes	No	No	Yes	No
580	Tagar Baria	0	0	1	1	1	1	0	No	No	No	Yes	No	No	Yes	No
581	Malanga	0	0	0	0	0	0	0	Yes	Yes	Yes	Yes	No	No	Yes	No
582	Tegachhi Mamudpur	0	0	0	0	0	0	0	Yes	Yes	Yes	Yes	No	No	Yes	No
583	Ghoshpur Baora	0	0	0	0	0	0	0	Yes	Yes	Yes	Yes	No	No	Yes	No
584	Haral	0	0	0	0	0	0	0	Yes	Yes	Yes	No	No	No	Yes	No
585	Kamra	0	0	0	0	0	0	0	Yes	Yes	Yes	No	No	No	Yes	No
586	Begampur	0	0	0	0	0	0	0	Yes	Yes	Yes	No	No	No	Yes	No
587	Atghara	0	0	1	2	1	0	0	Yes	No	No	Yes	No	No	Yes	No
588	Subuddhipur (P)	0	0	0	1	0	1	0	No	No	No	Yes	No	No	Yes	No
589	Dehimedan Malla	0	0	0	0	1	0	0	No	No	Yes	No	No	No	Yes	No
590	Khasmallik	0	0	0	0	0	4	0	No	No	Yes	No	No	Yes	Yes	No
591	Baikunthapur	0	0	0	0	0	0	0	No	No	Yes	No	No	Yes	Yes	No
592	Biraldham Nagar	0	0	0	0	2	0	0	No	No	Yes	No	No	No	Yes	No
593	Uttar Kalyanpur	0	0	0	0	0	0	0	No	No	Yes	No	No	No	Yes	No
594	Purandarpur	0	1	0	0	0	0	0	No	No	Yes	No	No	Yes	Yes	No
595	Dakshin Kalyanpur	0	0	1	0	0	0	0	No	No	Yes	No	No	No	Yes	No
596	Madhya Kalyanpur	0	0	2	0	0	0	0	No	No	Yes	No	No	No	Yes	No
597	Dhopa Gachhi	2	3	0	0	0	2	0	Yes	No	Yes	No	No	No	Yes	No
598	Jagadishpur	0	0	3	0	0	0	0	No	No	Yes	No	No	No	Yes	No
599	Tangtala	0	0	0	0	0	0	0	No	No	Yes	No	No	Yes	Yes	No
600	Chandipur	0	2	2	0	0	0	0	Yes	No	Yes	No	No	Yes	Yes	No
601	Chak Alalpur															
602	Chakar Bar	0	0	0	0	0	0	0	Yes	No	Yes	No	No	No	Yes	No
603	Nihata	0	0	0	0	0	0	0	No	No	Yes	No	No	No	Yes	No
604	San Pukuria	0	0	0	0	0	0	0	No	No	Yes	No	No	No	Yes	No
605	Paschim Madhabpur	0	0	1	0	0	1	0	No	No	Yes	No	No	No	Yes	No
606	Kundarali	0	2	2	3	0	5	0	No	No	Yes	No	No	No	Yes	No

Availability of toilet & others Yes / No				Communication and transport facilities (If amenities available code -Yes is given except for Village Pin Code ,If not available within the village , the distance range code viz; a for < 5 Kms, b for 5-10 Kms and c for 10+ kms of nearest place where facility is available is given).								
Community toilet including bath.	Community toilet excluding bath.	Rural sanitary mart or sanitary hardware outlet available near the village.	Community bio- gas or recycle of waste for productive use.	Post office(PO)	Sub post office (SPO)	Post & Telegraph office (P&TO)	Village Pin Code	Telephones (Land lines)	Public call office (PCO)	Mobile phone coverage	Name of Village	Serial Number
47	48	49	50	51	52	53	54	55	56	57	2	1

No	No	No	No	a	a	b	743610	a	b	Yes	Auliapur	566
No	No	No	No	a	a	c	743613	Yes	b	Yes	Jamalhathi	567
No	No	No	No	a	a	c	743613	Yes	b	Yes	Bhanta	568
No	No	No	No	a	a	c	743613	Yes	b	Yes	Kharupatalia	569
No	No	No	No	a	a	c	700145	a	a	Yes	Shrirampur	570
No	No	No	No	b	a	b	700145	a	b	Yes	Faridpur	571
No	No	No	No	a	a	c	700145	a	b	Yes	Ganespur	572
No	No	No	No			c	743363	a	a	Yes	Kholapota	573
No	No	No	No	a	a	b	700145	a	b	Yes	Akna Mirzzapur	574
No	No	No	No	b	Yes	b	743610	a	a	Yes	Bhurkul	575
No	No	No	No	a	a	a	743372	a	b	Yes	Sultanpur	576
No	No	No	No	a	a	a	743610	a	a	Yes	Beralia	577
No	No	No	No	b	a	b	743610	a	b	Yes	Kapindapur	578
No	No	No	No	b	Yes	b	743610	a	b	Yes	Madhubanpur	579
No	No	No	No	b	a	b	743610	b	b	Yes	Tagar Baria	580
No	No	No	No	a	a	b	743610	a	b	Yes	Malanga	581
No	No	No	No	a	a	b	743613	a	a	Yes	Tegachhi Mamudpur	582
No	No	No	No	a	a	b	743613	a	b	Yes	Ghoshpur Baora	583
No	No	No	No	a	a	b	743363	Yes	b	Yes	Haral	584
No	No	No	No	b	Yes	b	743610	b	a	Yes	Kamra	585
No	No	No	No	b	Yes	b	743610	a	b	Yes	Begampur	586
No	No	No	No	b	Yes	b	743610	a	b	Yes	Atghara	587
No	No	No	No	a	a	a	743610	Yes	a	Yes	Subuddhipur (P)	588
No	No	No	No	a	a	a	700145	Yes	b	Yes	Dehimedan Malla	589
No	No	No	No	a	a	a	700145	Yes	b	Yes	Khasmallik	590
No	No	No	No	Yes	b	b	743610	Yes	b	Yes	Baikunthapur	591
No	No	No	No	a	b	b	743610	Yes	b	Yes	Biraldham Nagar	592
No	No	Yes	No	a	a	b	743610	Yes	b	Yes	Uttar Kalyanpur	593
No	No	Yes	No	a	Yes	b	743610	Yes	b	Yes	Purandarpur	594
No	No	Yes	No	a	a	a	743610	a	b	Yes	Dakshin Kalyanpur	595
No	No	Yes	No	a	a	a	700144	Yes	a	Yes	Madhya Kalyanpur	596
No	No	Yes	No	a	a	a	743610	Yes	b	Yes	Dhopa Gachhi	597
No	No	Yes	No	a	a	a	700150	a	b	Yes	Jagadishpur	598
No	No	Yes	No	b	a	b	743610	Yes	b	Yes	Tangtala	599
No	No	Yes	No	b	a	b	743610	Yes	b	Yes	Chandipur	600
											Chak Alalpur	601
No	No	Yes	No	b	a	b	743610	Yes	a	Yes	Chakar Bar	602
No	No	Yes	No	b	a	b	743610	Yes	a	Yes	Nihata	603
No	No	Yes	No	a	a	a	743610	a	b	Yes	San Pukuria	604
No	No	Yes	No	a	a	a	743610	Yes	b	Yes	Paschim Madhabpur	605
No	No	Yes	No	a	Yes	a	743610	Yes	a	Yes	Kundarali	606

Communication and transport facilities (If amenities available code -Yes is given except for Village Pin Code ,If not available within the village , the distance range code viz; a for < 5 Kms, b for 5-10 Kms and c for 10+ kms of nearest place where facility is available is given).													Village connected to highway (If amenities available code viz; a for < 5 Kms, b for 5-10 Kms and c for 10+ kms of nearest place where facility is available is given).			
Serial Number	Name of Village	Internet cafes/ Common service centre (CSC)	Private courier facility	Bus service (Public & Private)	Railway stations	Auto/Modified Autos	Taxis and Vans	Tractors	Cycle-pulled rickshaws(Manual & Machine driven)	Carts driven by animals	Sea /River ferry service	Connected to national highway(NH)	Connected to state highway(SH)	Connected to major district road (MDR)	Connected to others district road	Pucca roads
1	2	58	59	60	61	62	63	64	65	66	67	68	69	70	71	72

566	Auliapur	a	b	b	b	a	Yes	Yes	Yes	a	b				b	a
567	Jamalhati	a	a	a	a	a	a	a	Yes	a	c	c	c	a	a	a
568	Bhanta	a	a	a	a	a	a	a	Yes	c	c	c	c	a	a	a
569	Kharupatalia	a	a	a	a	a	a	a	Yes	c	c	c	c	a	a	a
570	Shrirampur	a	b	a	a	a	Yes	Yes	Yes	c	a					Yes
571	Faridpur	a	b	b	a	a	Yes	Yes	Yes	c	a				b	Yes
572	Ganespur	a	a	a	a	a	Yes	Yes	Yes	c	b				Yes	Yes
573	Kholapota	b	b	b	b	c	Yes	Yes	Yes	c	a				b	Yes
574	Akna Mirzzapur	a	b	a	a	a	Yes	Yes	Yes	c	a					Yes
575	Bhurkul	b	b	b	b	a	Yes	a	Yes	c	a	c	b	a	a	Yes
576	Sultanpur	a	a	a	a	a	Yes	a	Yes	Yes	a			a	a	Yes
577	Beralia	a	a	a	a	a	Yes	a	Yes	Yes	a	c	c	c	b	Yes
578	Kapindapur	b	b	b	b	a	Yes	a	Yes	c	b	c	b	b	Yes	Yes
579	Madhubanpur	a	b	b	b	a	Yes	b	Yes	c	a	c	c	a	a	Yes
580	Tagar Baria	b	b	b	b	a	Yes	b	Yes	c	a	c	b	a	a	a
581	Malanga	a	a	a	a	a	a	a	Yes	a	a	c	c	a	a	a
582	Tegachhi Mamudpur	a	a	a	a	a	a	a	Yes	a	a	c	c	a	a	a
583	Ghoshpur Baora	a	a	a	a	a	a	a	Yes	a	b	c	c	a	a	a
584	Haral	b	b	b	a	a	a	b	a	c	a	c	a	b	b	Yes
585	Kamra	b	b	b	a	a	a	b	a	c	a	c	a	a	c	Yes
586	Begampur	b	b	b	b	Yes	a	b	a	c	a	c	b	a	a	Yes
587	Atghara	b	b	b	b	a	Yes	b	Yes	c	a	c	b	b	Yes	Yes
588	Subuddhipur (P)	a	a	a	Yes	Yes	a	b	Yes	c	a	c	b	a	Yes	Yes
589	Dehimedan Malla	a	a	a	a	a	Yes	c	Yes	c	a	c	a	a	Yes	Yes
590	Khasmallik	a	a	Yes	a	Yes	Yes	c	Yes	c	a	c	Yes		Yes	Yes
591	Baikunthapur	a	b	b	b	Yes	Yes	c	Yes	c	a	c	c	a	a	Yes
592	Biraldham Nagar	Yes	a	a	b	a	Yes	c	Yes	c	a	c	c	Yes	Yes	a
593	Uttar Kalyanpur	a	Yes	a	a	a	Yes	c	Yes	c	a			Yes	a	Yes
594	Purandarpur	a	Yes	Yes	a	Yes	Yes	c	Yes	c	a			Yes	Yes	Yes
595	Dakshin Kalyanpur	a	Yes	a	a	a	Yes	c	Yes	c	a				a	Yes
596	Madhya Kalyanpur	a	a	a	a	a	Yes	c	Yes	c	c				a	Yes
597	Dhopa Gachhi	a	Yes	Yes	a	Yes	Yes	c	Yes	c	a				Yes	a
598	Jagadishpur	a	Yes	Yes	a	Yes	Yes	c	a	c	a			Yes	Yes	a
599	Tangtala	b	Yes	Yes	b	Yes	Yes	c	a	c	a			Yes	Yes	a
600	Chandipur	b	a	a	a	Yes	Yes	c	Yes	c	a				a	Yes
601	Chak Alalpur															
602	Chakar Bar	b	Yes	a	b	Yes	Yes	c	b	c	a				a	Yes
603	Nihata	b	Yes	b	b	b	Yes	c	Yes	c	a				b	Yes
604	San Pukuria	a	Yes	a	a	a	Yes	c	a	c	b				a	a
605	Paschim Madhabpur	a	Yes	a	a	Yes	Yes	c	Yes	c	b				a	Yes
606	Kundarali	a	a	a	Yes	Yes	Yes	c	Yes	c	c	c	b	a	Yes	Yes

ys,village roads, banks & credit societies
 :-Yes is given, If not available within the
 code viz; a for < 5 Kms, b for 5-10 Kms
 place where facility is available is given).

Availability of miscellaneous facilities (If amenities available code -Yes is given, If not
 available within the village , the distance range code viz; a for < 5 Kms, b for 5-10 Kms
 and c for 10+ kms of nearest place where facility is available is given).

Kutchcha roads	Water bounded macadam(WBM) roads	Navigable waterway (river/canal)(NW)	Footpaths (FP)	Commercial & Co-operative Banks	ATM	Agricultural Credit Societies	Self-Help Group (SHG)	Public distribution system (PDS) shop	Mandis / Regular market	Weekly Haat	Agricultural marketing society	Integrated Child Development Scheme (Nutritional Centres)	Anganwadi Centre (Nutritional Centres)	Others (Nutritional Centres)	Name of Village	Serial Number
73	74	75	76	77	78	79	80	81	82	83	84	85	86	87	2	1

Yes	Yes			b	b	b	a	a	c	a	b	a	a	Yes	Auliapur	566
Yes	Yes	c	c	a	a	c	a	a	c	b	b	a	Yes	Yes	Jamalhati	567
Yes	Yes	c	c	a	a	c	a	a	c	b	b	a	Yes	Yes	Bhanta	568
Yes	Yes	c	c	a	a	c	a	a	c	b	b	a	Yes	Yes	Kharupatalia	569
Yes				a	a	c	Yes	a	c	b	b	Yes	Yes	a	Shrirampur	570
Yes				a	b	b	Yes	Yes	c	a	a	Yes	Yes	Yes	Faridpur	571
Yes				a	b	c	Yes	a	c	a	a	a	Yes	Yes	Ganespur	572
Yes	Yes			b	b	c	Yes	a	c	a	b	Yes	Yes	Yes	Kholapota	573
Yes				a	a	c	Yes	a	c	a	b	Yes	Yes	Yes	Akna Mirzzapur	574
Yes				b	b	c	Yes	b	c	b	Yes	Yes	Yes	Yes	Bhurkul	575
Yes				a	a	c	Yes	a	c	a	a	Yes	Yes	Yes	Sultanpur	576
Yes				a	a	c	Yes	Yes	Yes	a	a	a	Yes	Yes	Beralia	577
Yes				b	b	c	Yes	Yes	c	Yes	Yes	Yes	Yes	Yes	Kapindapur	578
Yes				b	b	c	Yes	a	c	c	c	b	Yes	Yes	Madhubanpur	579
Yes				b	b	c	Yes	a	c	b	b	b	Yes	Yes	Tagar Baria	580
Yes	Yes	c	c	a	a	c	a	a	c	b	b	a	Yes	Yes	Malanga	581
Yes	Yes	c	c	a	a	c	a	a	c	b	b	a	Yes	Yes	Tegachhi Mamudpur	582
Yes	Yes	c	c	a	a	c	a	a	c	b	b	a	Yes	Yes	Ghoshpur Baora	583
Yes	Yes	Yes	Yes	b	a	c	Yes	Yes	c	b	Yes	Yes	Yes	Yes	Haral	584
Yes		Yes	Yes	b	b	c	Yes	Yes	c	b	Yes	Yes	Yes	Yes	Kamra	585
Yes			Yes	b	b	c	Yes	Yes	Yes	b	Yes	Yes	Yes	Yes	Begampur	586
Yes				b	b	c	Yes	Yes	c	Yes	Yes	Yes	Yes	Yes	Atghara	587
a			Yes	a	a	c	Yes	a	Yes	Yes	b	b	Yes	Yes	Subuddhipur (P)	588
Yes				a	a	c	Yes	a	c	b	Yes	Yes	Yes	Yes	Dehimedan Malla	589
Yes				Yes	a	c	a	Yes	c	b	Yes	Yes	Yes	Yes	Khasmallik	590
Yes				a	a	c	a	a	c	a	Yes	Yes	Yes	Yes	Baikunthapur	591
Yes	Yes			a	a	c	a	a	c	a	Yes	Yes	Yes	Yes	Biraldham Nagar	592
Yes				a	a	c	Yes	a	c	Yes	Yes	Yes	Yes	Yes	Uttar Kalyanpur	593
Yes				a	a	c	Yes	a	c	Yes	Yes	Yes	Yes	Yes	Purandarpur	594
Yes				a	a	c	Yes	Yes	c	Yes	Yes	Yes	Yes	Yes	Dakshin Kalyanpur	595
Yes				a	a	c	Yes	a	c	Yes	Yes	Yes	Yes	Yes	Madhya Kalyanpur	596
Yes	Yes			a	a	c	Yes	a	Yes	Yes	Yes	Yes	Yes	Yes	Dhopa Gachhi	597
Yes	Yes			a	a	c	Yes	a	Yes	Yes	Yes	Yes	Yes	Yes	Jagadishpur	598
Yes	Yes			b	b	c	Yes	a	c	Yes	Yes	Yes	Yes	Yes	Tangtala	599
Yes	a			a	b	c	Yes	Yes	Yes	Yes	Yes	Yes	Yes	Yes	Chandipur	600
															Chak Alalpur	601
Yes	a			a	b	c	Yes	Yes	c	Yes	Yes	Yes	Yes	Yes	Chakar Bar	602
Yes				a	b	c	Yes	a	c	Yes	Yes	Yes	Yes	Yes	Nihata	603
Yes				a	a	c	a	a	c	Yes	Yes	a	Yes	Yes	San Pukuria	604
Yes				a	a	c	Yes	a	c	Yes	Yes	Yes	Yes	Yes	Paschim Madhabpur	605
Yes	Yes	c	a	Yes	a	c	Yes	Yes	Yes	Yes	Yes	Yes	Yes	Yes	Kundarali	606

Availability of miscellaneous facilities (If amenities available code -Yes is given, If not available within the village , the distance range code viz; a for < 5 Kms, b for 5-10 Kms and c for 10+ kms of nearest place where facility is available is given).												Availability of electricity (Yes/No)			
Serial Number	Name of Village	ASHA (Accredited Social Health Activist)	Community centre with/without TV	Sports Field,	Sports Club / Recreation Centre	Cinema / Video Hall	Public Library	Public Reading Room	Newspaper Supply	Assembly Polling station	Birth & Death Registration Office	Power Supply for Domestic Use (ED)	Power Supply for Agricultural Use (EAG)	Power Supply for Commercial Use (EC)	Power Supply for All Uses (EA)
1	2	88	89	90	91	92	93	94	95	96	97	98	99	100	101

566	Auliapur	a	b	b	b	b	b	b	a	a	a	Yes	No	No	No
567	Jamalhati	Yes	b	a	a	a	a	b	Yes	a	Yes	Yes	No	Yes	No
568	Bhanta	Yes	b	a	a	a	a	b	Yes	a	a	Yes	No	Yes	No
569	Kharupatalia	Yes	b	a	a	a	a	b	Yes	a	Yes	Yes	No	Yes	No
570	Shrirampur	Yes	Yes	a	Yes	b	b	b	Yes	a	a	Yes	Yes	No	Yes
571	Faridpur	Yes	b	Yes	Yes	b	b	b	Yes	Yes	a	Yes	Yes	Yes	Yes
572	Ganespur	Yes	a	Yes	Yes	a	a	a	Yes	Yes	a	Yes	Yes	No	No
573	Kholapota	Yes	b	a	a	b	b	b	Yes	Yes	a	Yes	Yes	No	No
574	Akna Mirzzapur	Yes	b	a	Yes	b	b	b	Yes	Yes	a	Yes	Yes	No	No
575	Bhurkul	Yes	Yes	Yes	Yes	Yes	Yes	Yes	Yes	Yes	b	Yes	Yes	No	No
576	Sultanpur	Yes	a	Yes	Yes	a	a	a	Yes	Yes	a	Yes	Yes	No	No
577	Beralia	Yes	a	Yes	Yes	a	a	a	Yes	Yes	a	Yes	Yes	Yes	Yes
578	Kapindapur	Yes	Yes	Yes	Yes	Yes	b	b	Yes	Yes	b	Yes	Yes	Yes	Yes
579	Madhubanpur	Yes	Yes	a	b	b	b	b	Yes	Yes	b	Yes	Yes	Yes	Yes
580	Tagar Baria	Yes	Yes	Yes	Yes	b	b	b	Yes	Yes	b	Yes	Yes	Yes	Yes
581	Malanga	Yes	b	a	a	a	a	b	Yes	a	a	Yes	No	Yes	No
582	Tegachhi Mamudpur	Yes	b	a	a	a	a	b	Yes	a	a	Yes	No	Yes	No
583	Ghoshpur Baora	Yes	b	a	a	a	a	b	Yes	a	a	Yes	No	Yes	No
584	Haral	Yes	b	Yes	Yes	b	b	b	Yes	Yes	a	Yes	Yes	Yes	Yes
585	Kamra	Yes	b	Yes	Yes	b	a	b	Yes	Yes	a	Yes	Yes	No	No
586	Begampur	Yes	Yes	a	Yes	Yes	Yes	Yes	Yes	Yes	a	Yes	Yes	Yes	Yes
587	Atghara	Yes	Yes	a	Yes	b	a	a	Yes	Yes	a	Yes	Yes	Yes	Yes
588	Subuddhipur (P)	Yes	Yes	Yes	a	a	a	a	Yes	Yes	b	Yes	Yes	Yes	Yes
589	Dehimedan Malla	Yes	Yes	Yes	Yes	a	Yes	Yes	Yes	Yes	a	Yes	No	Yes	No
590	Khasmallik	Yes	Yes	Yes	Yes	a	a	a	Yes	Yes	a	Yes	No	Yes	No
591	Baikunthapur	Yes	Yes	Yes	Yes	a	a	a	Yes	a	a	Yes	No	Yes	No
592	Biraldham Nagar	Yes	Yes	Yes	Yes	a	a	a	Yes	Yes	a	Yes	No	Yes	No
593	Uttar Kalyanpur	Yes	Yes	a	a	a	a	a	Yes	a	a	Yes	No	Yes	No
594	Purandarpur	Yes	Yes	Yes	a	a	a	a	Yes	Yes	a	Yes	No	Yes	No
595	Dakshin Kalyanpur	Yes	Yes	Yes	a	a	a	a	Yes	Yes	a	Yes	No	Yes	No
596	Madhya Kalyanpur	Yes	Yes	Yes	a	a	a	a	Yes	Yes	a	Yes	No	Yes	No
597	Dhopa Gachhi	Yes	Yes	Yes	a	a	a	a	Yes	Yes	Yes	Yes	No	Yes	No
598	Jagadishpur	Yes	Yes	a	a	a	a	a	Yes	a	a	Yes	No	Yes	No
599	Tangtala	Yes	Yes	Yes	Yes	b	b	b	Yes	Yes	a	Yes	No	Yes	No
600	Chandipur	Yes	Yes	Yes	Yes	b	b	b	Yes	Yes	a	Yes	No	Yes	No
601	Chak Alalpur														
602	Chakar Bar	Yes	Yes	a	b	b	b	b	Yes	Yes	a	Yes	No	Yes	No
603	Nihata	a	Yes	Yes	b	b	b	b	Yes	Yes	a	Yes	No	Yes	No
604	San Pukuria	a	Yes	a	a	a	a	a	Yes	a	a	Yes	No	No	No
605	Paschim Madhabpur	Yes	Yes	a	a	a	a	a	Yes	a	b	Yes	No	Yes	No
606	Kundarali	Yes	Yes	a	Yes	Yes	Yes	Yes	Yes	Yes	a	Yes	No	Yes	No

Nearest Town		Land Use							
		Area under different types of land use (in hectares rounded up to one decimal place)							
Name	Distance range code i.e. a for < 5 Kms, b for 5-10 Kms and c for 10+ kms .	Forests	Area under Non-agricultural Uses	Barren and Un-cultivable land	Permanent Pastures and Other Grazing Lands	Land Under Miscellaneous Tree Crops etc.	Culturable Waste Land	Name of Village	Serial Number
102	103	104	105	106	107	108	109	2	1

SONARPUR	b	0	23	0	0	0	4.3	Auliapur	566
BARINPUR	b	0	10	0	0	0	0	Jamalhati	567
BARINPUR	b	0	2	0	0	0	1.2	Bhanta	568
BARINPUR	b	0	10.4	0	0	0	0.7	Kharupatalia	569
BARINPUR	b	0	4	0	0	0	1	Shrirampur	570
BARINPUR	a	0	6	0	0	0	1	Faridpur	571
BARUIPUR	a	0	4	0	0	0	4	Ganespur	572
BARUIPUR	b	0	4	0	0	0	2	Kholapota	573
BARUIPUR	b	0	3	0	0	0	1	Akna Mirzzapur	574
BARUIPUR	a	0	6.9	0	0	0	22	Bhurkul	575
BARUIPUR	a	0	8	0	0	0	7	Sultanpur	576
BARUIPUR	a	0	2	0	0	0	3	Beralia	577
BARUIPUR	a	0	25	0	0	0	0	Kapindapur	578
MADARAT	a	0	7.7	0	0	0	5.1	Madhubanpur	579
MADARAT	a	0	2.6	0	0	0	36.3	Tagar Baria	580
BARUIPUR	a	0	20.6	0	0	0	0	Malanga	581
BARUIPUR	b	0	22	0	0	0	0	Tegachhi Mamudpur	582
BARUIPUR	b	0	22	0	0	0	0	Ghoshpur Baora	583
BARUIPUR	c	0	20	0	0	0	4.2	Haral	584
BARUIPUR	c	0	15	0	0	0	4.4	Kamra	585
BARUIPUR	c	0	300	0	0	0	30.1	Begampur	586
MADARAT	a	0	19.8	0	0	0	0	Atghara	587
BARUIPUR	a	0	92	0	0	0	3	Subuddhipur (P)	588
BARUIPUR	a	0	20	0	0	0	0	Dehimedan Malla	589
BARUIPUR	a	0	12.2	0	0	0	0	Khasmallik	590
BARUIPUR	a	0	30.3	0	0	0	0	Baikunthapur	591
BARUIPUR	a	0	22	0	0	0	0	Biraldham Nagar	592
BARUIPUR	a	0	30	0	0	0	2.5	Uttar Kalyanpur	593
BARUIPUR	a	0	14	0	0	0	2.5	Purandarpur	594
BARUIPUR	a	0	24	0	0	0	3.1	Dakshin Kalyanpur	595
BARUIPUR	a	0	15	0	0	0	3.8	Madhya Kalyanpur	596
BARUIPUR	b	0	40	0	0	0	6.6	Dhopa Gachhi	597
BARUIPUR	a	0	15	0	0	0	2.9	Jagadishpur	598
BARUIPUR	a	0	15	0	0	0	2.9	Tangtala	599
BARUIPUR	a	0	35	0	0	0	16.1	Chandipur	600
		0	12	0	0	0	3.8	Chak Alalpur	601
BARUIPUR	a	0	12	0	0	0	6.6	Chakar Bar	602
BARUIPUR	b	0	27	0	0	0	3.5	Nihata	603
BARUIPUR	a	0	17	0	0	0	2.3	San Pukuria	604
BARUIPUR	a	0	5.5	0	0	0	2	Paschim Madhabpur	605
BARUIPUR	b	0	30.9	0	0	0	6.1	Kundarali	606

Land Use											
Area under different types of land use (in hectares rounded up to one decimal place)							Area irrigated by source (in hectare).				
Serial Number	Name of Village	Fallow lands other than current fallows	Current Fallows	Net Area Sown	Total Irrigated Land Area	Total Un-irrigated Land Area	Canals (C)	Wells/Tube-wells(W/TW)	Tanks/Lakes(T/L)	Water Falls(WF)	Others(O)
1	2	110	111	112	113	114	115	116	117	118	119

566	Auliapur	0	0	45.5	30.5	15	30.5	0	0	0	0
567	Jamalhati	0	0	34.1	33.1	1	5	0	18.1	0	10
568	Bhanta	0	0	69.6	38	31.6	2.8	11.7	20.2	0	3.2
569	Kharupatalia	0	0	44.1	19.5	24.6	8.1	0	10.1	0	1.3
570	Shrirampur	0	0	104	40	64	0	15	25	0	0
571	Faridpur	0	0	35.4	25	10.4	5	10	5	0	5
572	Ganespur	0	0	61.5	25	36.5	5	8	12	0	0
573	Kholapota	0	0	70.4	26	44.4	2	13	2	0	9
574	Akna Mirzzapur	0	0	81.8	30	51.8	22.5	0	7.5	0	0
575	Bhurkul	0	0	63.1	45	18.1	25	20	0	0	0
576	Sultanpur	0	0	77.1	26	51.1	0	0	1	0	25
577	Beralia	0	0	82.4	30	52.4	3	0	5	0	22
578	Kapindapur	0	0	43.2	35	8.2	0	0	9	0	26
579	Madhubanpur	0	0	45.5	31	14.5	0	0	0	0	31
580	Tagar Baria	0	0	48.3	47	1.3	0	0	0	0	47
581	Malanga	0	0	38	38	0	14	5	19	0	0
582	Tegachhi Mamudpur	0	0	114.1	70	44.1	40	0	30	0	0
583	Ghoshpur Baora	0	0	61.5	53	8.5	43	0	10	0	0
584	Haral	0	0	102	62	40	30	0	22	0	10
585	Kamra	0	0	45.3	35.3	10	0	0	3	0	32.3
586	Begampur	0	0	906.6	506	400.6	1.3	0.7	4	0	500
587	Atghara	0	0	40.2	33.2	7	0	0	0	0	33.2
588	Subuddhipur (P)	0	0	26	18	8	0	18	0	0	0
589	Dehimedan Malla	0	0	76	46	30	0	0	0	0	46
590	Khasmallik	0	0	67	42	25	0	0	0	0	42
591	Baikunthapur	0	0	35	33	2	0	0	0	0	33
592	Biraldham Nagar	0	0	62	57	5	35	5	17	0	0
593	Uttar Kalyanpur	0	0	27	20	7	0	5	15	0	0
594	Purandarpur	0	0	43	23	20	15	8	0	0	0
595	Dakshin Kalyanpur	0	0	30	20	10	0	15	5	0	0
596	Madhya Kalyanpur	0	0	35	20	15	0	5	15	0	0
597	Dhopa Gachhi	0	0	110	80	30	20	25	35	0	0
598	Jagadishpur	0	0	67	43	24	40	3	0	0	0
599	Tangtala	0	0	47	30	17	25	0	5	0	0
600	Chandipur	0	0	125	91	34	75	6	10	0	0
601	Chak Alalpur	0	0	24	19	5	10	0	9	0	0
602	Chakar Bar	0	0	108	90	18	40	20	30	0	0
603	Nihata	0	0	88	70	18	0	60	10	0	0
604	San Pukuria	0	0	28	13	15	0	3	10	0	0
605	Paschim Madhabpur	0	0	33	28	5	8	5	15	0	0
606	Kundarali	0	0	71.9	41	30.9	0	0	0	0	41

Name of three most important commodities manufactured			Name of Village	Serial Number
First	Second	Third		
120	121	122	2	1

Brick			Auliapur	566
			Jamalhati	567
			Bhanta	568
			Kharupatalia	569
			Shrirampur	570
Brick			Faridpur	571
			Ganespur	572
			Kholapota	573
Brick			Akna Mirzzapur	574
Rice			Bhurkul	575
Brick			Sultanpur	576
Brick			Beralia	577
Rice	Biri		Kapindapur	578
Rice			Madhubanpur	579
Rice			Tagar Baria	580
			Malanga	581
			Tegachhi Mamudpur	582
			Ghoshpur Baora	583
			Haral	584
			Kamra	585
			Begampur	586
Rice	Karonda Candy	Biri	Atghara	587
Rice			Subuddhipur (P)	588
			Dehimedan Malla	589
Biscuit			Khasmallik	590
Cantoon			Baikunthapur	591
			Biraldham Nagar	592
			Uttar Kalyanpur	593
			Purandarpur	594
			Dakshin Kalyanpur	595
			Madhya Kalyanpur	596
			Dhopa Gachhi	597
			Jagadishpur	598
			Tangtala	599
			Chandipur	600
			Chak Alalpur	601
			Chakar Bar	602
			Nihata	603
			San Pukuria	604
			Paschim Madhabpur	605
			Kundarali	606

Census of India 2011
Amenities and Land use

Serial Number	Name of Village	Location code no.	Total area of the village (in hectares rounded up to one decimal place)	Total population (2011 census)	Number of households (2011 census)	Number of educational amenities available in village , the distance range code viz; a for 0-5 kms, b for 5-10 kms, c for 10+ kms of nearest place where facility is available							
						Pre-Primary school (PP)	Primary school (P)	Middle school (M)	Secondary School (S)	Senior Secondary school (SS)	Degree college of arts science & commerce (ASC)	Engineering college(EC)	Medical college (MC)
1	2	3	4	5	6	7	8	9	10	11	12	13	14
607	Kalikapur	333923	85.8	2004	486	2	2		a	a	a	b	c
608	Malayapur	333924	123.1	2513	565	1	1		a	a	b	b	c
609	Maheshpur	333925	71.2	931	209	2	2		a	a	b	c	
610	Sonagachhi	333926	85.6	604	144	1	1	1	a	a	b	b	c
611	Gopalpur	333927	50.8	1388	322	1	1		a	a	a	b	c
612	Bagdaha	333928	83.6	1443	331	1	1		a	a	b	b	c
613	Dhanberia	333929	47.8	846	205	1	1		b	a	b	b	c
614	Chandanpukur	333930	80.5	1975	466	2	2		a	a	b	b	c
615	Durgapur Gazipur	333931	62.2	1307	339	3	2	2	2	2	a	b	c
616	Mamudpur	333932	84.7	1198	283	1	1		a	a	a	b	c
617	Indrapala	333933	212.1	4088	930	3	2		a	a	b	b	c
618	Sikhar Bali	333934	335.2	6205	1525	2	1	2	b	b	b	b	c
619	Tripura Nagar	333935	96	2001	442	1	1	b	b	b	b	b	c
620	Sasan (P)	333936	323	7123	1565	4	4		a	a	b	b	c
621	Beliaghata	333937	70.2	985	238	2	1	1	1	a	b	a	c
622	Paschim Ramnagar	333938	56.2	1055	261	1	1		a	a	b	b	c
623	Mirpur	333939	1058.3	2739	646	2	2	1	a	a	b	b	c
624	Banbere	333940	90.6	902	218	2	2	1	a	a	b	b	c
625	Tular Bada	333941	96.9	0	0								
626	Kanthal Beria	333942	142.3	2490	586	2	2	1	2	2	c	c	c
627	Sankarpur	333943	122.4	1630	365	2	1	a	a	a	b	b	c
628	Khanpur	333944	43.3	405	97	1	1	a	a	a	b	b	c
629	Ratanpur	333945	133.6	2759	603	2	1	1	a	a	b	b	c
630	Alampur	333946	77.4	730	170	1	1	a	a	a	b	b	c
631	Teka	333947	106.4	2455	535	1	1	a	a	a	b	b	c
632	Balbalia	333948	141.8	4759	902	1	1	a	a	a	c	c	c
633	Durga	333949	58.5	1446	307	1	1	a	a	a	c	c	c
634	Nor	333950	59.2	3032	668	1	1	1	a	a	c	c	c
635	Gazirhat	333951	48.2	914	220	1	1	a	a	a	b	b	c
636	Dadpur	333952	204.6	3688	785	1	1	a	a	a	b	b	c
637	Keshabpur	333953	133.8	2394	550	2	1	1	a	a	c	c	c
638	Gangaduar	333954	102.9	1801	412	1	1	a	a	a	c	c	c
639	Rajgara	333955	62.7	2020	453	1	1	a	a	a	c	c	c
640	Gocharan	333956	53.3	1147	281	1	1	a	a	a	c	c	c
641	Panch Gachhia	333957	168.5	4710	1063	4	3		1	a	c		
642	Keatala	333958	68.2	2424	499	2	1	1	1	1	c	c	c
643	Nachangachha	333959	51.8	1396	283	1	1	a	b	b	b	c	c
644	Kumrakhali	333960	79.4	0	0								
645	Bhatpoa	333961	163.2	3011	649	1	1		a	a	b	b	c
646	Ramchandrapur	333962	74.8	1167	269	1	1	b	b	b	c	b	
647	Beledahari	333963	110.4	1034	211	1	1	b	b	b	c	c	
648	Teurhat	333964	526.4	4423	968	1	1		a		1		
649	Saidpur	333965	180.7	0	0								

- Village Directory

(As in 2009)

le. (If not available within the < 5 Kms, b for 5-10 Kms and c if facility is available is given).						Number of Medical Amenities available. (If not available within the village, the distance range code viz; a for < 5 Kms, b for 5-10 Kms and c for 10+ kms of nearest place where facility is available is given).						Name of Village	Serial Number					
Management institute (MI)	Polytechnic (Pt)	Vocational training school /ITI	Non-formal training centre (NFTC)	Special school for disabled (SSD)	Others (specify)	Community health centre (CHC)	Primary health centre (PHC)	Primary health sub centre (PHS)	Maternity and child welfare centre (MCW)	T.B. clinic (TBC)	Hospital-allopathic (HA)			Hospital-alternative medicine (HO)	Dispensary (D)	Veterinary hospital (VH)	Mobile health clinic (MHC)	Family welfare centre (FWC)
15	16	17	18	19	20	21	22	23	24	25	26	27	28	29	30	31	2	1
c	c	a		a		b	b	a	b	c	b		a	b			Kalikapur	607
c	c	c	b	a		b	b	a	b	b	b	b	a	b			Malayapur	608
	c	c		a		b	b	b	b	c	b	b	a	c	b		Maheshpur	609
c	c	a		a		b	b	a	b	c	b		a	b			Sonagachhi	610
c	c	a		a		b	b	a	b	c	b		a	a			Gopalpur	611
c	c	c		a		b	b	a	b	c	b		a	b			Bagdaha	612
c	c	a		b		b	b	a	b	c	b		a	b			Dhanberia	613
c	c	a		b		b	b	a	b	c	b		a	b			Chandanpukur	614
c	c	l		c		b	b	a	a	c	b		2	b			Durgapur Gazipur	615
c	c	a		a		b	b	l	b	c	b		a	b			Mamudpur	616
c	c	a		b		b	l	l	b	c	b		a	b			Indrapala	617
c	c	c	c	c		b	b	l		c	b	b	b	b	c		Sikhar Bali	618
c	c	c	c	c		b	b	l		c	b	b	a	b			Tripura Nagar	619
b	c	c		c		b	b	b	c	b	b	a	b				Sasan (P)	620
c	c	c		c		c	a	l	b	c	a		a	a			Beliaghata	621
b	c	c		c		b	b	b	b	c	b	b	a	b			Paschim Ramnagar	622
b	c	b	c	c		b	b	a	b	b	b	c	b	b	b		Mirpur	623
b	c	b	c	c		b	b	a	b	b	b	c	b	b	b		Banbere	624
																	Tular Bada	625
	c	b	c	c		b	b	a	b	b	b	c	b	b			Kanthal Beria	626
c	c	b	c	c		b	b	l	b	b	b	c	b	b			Sankarpur	627
b	c	b	c	c		b	b	a	b	b	b	c	b	b	b		Khanpur	628
b	c	a	c	c		b	b	a	b	b	b	c	b	b	b		Ratanpur	629
b	c	a	c	c		b	b	a	b	b	b	c	b	b	b		Alampur	630
b	c	a	c	c		b	b	a	b	b	b	c	b	b	b		Teka	631
c	c	c	c	c		c	b	l	b	c	c	c	c	c	c		Balbalia	632
c	c	c	c	c		c	b	a	b	c	c	c	c	c	c		Durga	633
c	c	c	c	c		c	c	l	b	c	c	c	c	c	c		Nor	634
	c	b	c	c		b	b	l	b	b	b	c	b	b			Gazirhat	635
c	c	b	c	c		b	b	a	b	b	b	c	b	b			Dadpur	636
c	c	c	c	c		c	c	a	c	c	c	c	c	c	c		Keshabpur	637
c	c	c	c	c		c	a	a	a	c	c	c	c	c	c		Gangadua	638
c	c	c	c	c		c	a	a	a	c	c	c	c	c	c		Rajgara	639
c	c	c	c	c		c	a	a	a	c	c	c	c	c	c		Gocharan	640
		a	c			l	l	l	b	b	b	a	4	b			Panch Gachhia	641
		l	c			c	c	l	c	c	c	b	2	c			Keatala	642
c	c	c		c		a	a	b	c	b	b	a	a				Nachangachha	643
																	Kumrakhali	644
c	c	c		c		a	a	b	c	b	b	a	a				Bhatpoa	645
	c	b	c			c	a	a	c	c	c	a	b	a			Ramchandrapur	646
	c	b	c			a	a	a		c	c	c	c	c	c		Beledahari	647
						a	a	a	c	c	c	c	a	c			Teurhat	648
																	Saidpur	649

Serial Number	Name of Village	Number of Non-Government Medical Amenities available.							Availability of drinking water - Yes / No							
		Charitable non Govt. hospital/Nursing home.	Medical practitioner with MBBS Degree	Medical practitioner with other degree	Medical practitioner with no degree	Traditional practitioner and faith healer	Medicine Shop	Others	Tap water (Treated/Untreated)	Well water (Covered / Uncovered well)	Hand Pump	Tube wells / Bore well	Spring	River / Canal	Tank / Pond / Lake	Others
1	2	32	33	34	35	36	37	38	39	40	41	42	43	44	45	46
607	Kalikapur	0	1	2	0	0	0	0	No	No	Yes	No	No	No	Yes	No
608	Malayapur	0	3	4	0	0	0	0	Yes	No	Yes	No	No	Yes	Yes	No
609	Maheshpur	0	0	1	0	0	0	0	Yes	Yes	Yes	No	No	Yes	Yes	No
610	Sonagachhi	0	0	0	0	0	0	0	No	No	Yes	No	No	Yes	Yes	No
611	Gopalpur	0	0	2	0	0	0	0	No	No	Yes	No	No	Yes	Yes	No
612	Bagdaha	0	0	2	0	0	0	0	No	No	Yes	No	No	Yes	Yes	No
613	Dhanberia	0	0	1	0	0	0	0	No	No	Yes	No	No	Yes	Yes	No
614	Chandanpukur	0	2	2	2	0	0	0	No	No	Yes	No	No	Yes	Yes	No
615	Durgapur Gazipur	0	1	2	0	0	2	0	No	No	Yes	No	No	No	Yes	No
616	Mamudpur	0	0	1	0	0	0	0	No	No	Yes	No	No	No	Yes	No
617	Indrapala	0	1	2	0	0	1	0	No	No	Yes	No	No	Yes	Yes	No
618	Sikhar Bali	0	0	0	0	0	0	0	No	No	Yes	No	No	Yes	Yes	No
619	Tripura Nagar	0	0	0	0	0	0	0	No	No	Yes	No	No	Yes	Yes	Yes
620	Sasan (P)	0	0	0	2	0	3	0	Yes	No	Yes	No	No	Yes	Yes	No
621	Beliaghata	0	0	0	0	0	0	0	Yes	No	Yes	Yes	No	Yes	Yes	No
622	Paschim Ramnagar	0	0	0	0	0	0	0	Yes	No	Yes	Yes	No	Yes	Yes	No
623	Mirpur	0	0	0	2	1	0	0	Yes	No	Yes	Yes	No	Yes	No	No
624	Banbere	0	0	1	0	1	0	0	Yes	No	Yes	Yes	No	Yes	No	No
625	Tular Bada															
626	Kanthal Beria	0	0	0	0	0	0	0	Yes	Yes	Yes	Yes	No	Yes	No	No
627	Sankarpur	1	2	3	5	4	3	0	Yes	No	Yes	Yes	No	No	No	No
628	Khanpur	0	0	0	0	0	0	0	Yes	No	Yes	Yes	No	No	No	No
629	Ratanpur	0	0	1	3	1	0	0	Yes	No	Yes	Yes	No	Yes	No	No
630	Alampur	0	0	0	1	1	0	0	Yes	No	Yes	No	No	Yes	No	No
631	Teka	0	0	0	0	0	0	0	Yes	No	Yes	Yes	No	Yes	No	No
632	Balbalia	0	0	2	4	3	1	0	Yes	No	Yes	No	No	Yes	Yes	No
633	Durga	0	0	0	0	2	0	0	Yes	No	Yes	No	No	Yes	Yes	No
634	Nor	0	0	0	0	2	0	0	Yes	No	Yes	No	No	Yes	Yes	No
635	Gazirhat	0	1	1	2	0	1	1	Yes	No	Yes	Yes	No	No	No	No
636	Dadpur	0	0	0	0	0	0	0	No	No	Yes	Yes	No	No	No	No
637	Keshabpur	0	0	2	1	0	0	0	Yes	No	Yes	No	No	No	Yes	No
638	Gangaduar	0	0	3	1	0	0	0	Yes	No	Yes	No	No	No	Yes	No
639	Rajgara	0	0	0	2	1	0	0	Yes	No	Yes	No	No	No	Yes	No
640	Gocharan	0	0	0	1	1	0	0	Yes	No	Yes	No	No	No	Yes	No
641	Panch Gachhia	0	0	0	0	0	0	0	Yes	No	Yes	Yes	No	No	Yes	No
642	Keatala	0	0	0	2	0	4	0	Yes	No	Yes	Yes	No	No	Yes	No
643	Nachangachha	0	0	0	0	0	0	0	Yes	No	Yes	Yes	No	Yes	Yes	No
644	Kumrakhali															
645	Bhatpoa	0	0	0	0	0	0	0	Yes	No	Yes	Yes	No	Yes	Yes	No
646	Ramchandrapur	0	0	0	0	0	0	0	Yes	No	Yes	Yes	No	No	Yes	No
647	Beledahari	0	0	0	0	0	0	0	Yes	No	No	Yes	No	No	No	No
648	Teurhat	0	0	0	0	0	0	0	Yes	No	Yes	Yes	No	Yes	Yes	No
649	Saidpur															

Availability of toilet & others Yes / No				Communication and transport facilities (If amenities available code -Yes is given except for Village Pin Code ,If not available within the village , the distance range code viz; a for < 5 Kms, b for 5-10 Kms and c for 10+ kms of nearest place where facility is available is given).									
Community toilet including bath.	Community toilet excluding bath.	Rural sanitary mart or sanitary hardware outlet available near the village.	Community bio- gas or recycle of waste for productive use.	Post office(PO)	Sub post office (SPO)	Post & Telegraph office (P&TO)	Village Pin Code	Telephones (Land lines)	Public call office (PCO)	Mobile phone coverage	Name of Village	Serial Number	
47	48	49	50	51	52	53	54	55	56	57	2	1	
No	No	Yes	No	a	a	a	743610	Yes	a	Yes	Kalikapur	607	
No	No	Yes	No	a	a	b	743610	a	a	Yes	Malayapur	608	
No	No	Yes	No	b	a	b	743610	Yes	b	Yes	Maheshpur	609	
No	No	Yes	No	b	a	b	743610	Yes	a	Yes	Sonagachhi	610	
No	No	Yes	No	b	a	b	743610	Yes	b	Yes	Gopalpur	611	
No	No	Yes	No	b	a	b	743610	Yes	b	Yes	Bagdaha	612	
No	No	Yes	No	b	a	b	743610	Yes	b	Yes	Dhanberia	613	
No	No	Yes	No	b	a	b	743610	Yes	b	Yes	Chandanpukur	614	
No	No	Yes	No	b	Yes	b	743611	Yes	b	Yes	Durgapur Gazipur	615	
No	No	Yes	No	a	a	a	743610	Yes	b	Yes	Mamudpur	616	
No	No	Yes	No	b	Yes	b	743610	Yes	b	Yes	Indrapala	617	
No	No	No	No	b	Yes	b	743610	Yes	a	Yes	Sikhar Bali	618	
No	No	No	No	b	a	b	743610	Yes	b	Yes	Tripura Nagar	619	
No	No	No	No	b	Yes	a	700144	Yes	b	Yes	Sasan (P)	620	
No	No	No	No	b	a	b	743387	Yes	b	Yes	Beliaghata	621	
No	No	No	No	b	a	b	743387	a	b	Yes	Paschim Ramnagar	622	
No	No	No	No	b	Yes	b	743610	a	b	Yes	Mirpur	623	
No	No	No	No	b	a	b	743610	a	b	Yes	Banbere	624	
											Tular Bada	625	
No	No	No	No	b	a	b	743610	Yes	b	Yes	Kanthal Beria	626	
Yes	No	No	No	b	Yes	b	743610	a	b	Yes	Sankarpur	627	
No	No	No	No	b	a	b	743610	a	b	Yes	Khanpur	628	
No	No	No	No	b	a	b	743610	a	b	Yes	Ratanpur	629	
No	No	No	No	b	a	b	743387	a	b	Yes	Alampur	630	
No	No	No	No	b	a	b	743610	a	a	Yes	Teka	631	
No	No	No	No	c	a	c	743372	Yes	a	Yes	Balbalia	632	
No	No	No	No	c	a	c	743610	Yes	b	Yes	Durga	633	
No	No	No	No	c	a	c	743372	Yes	b	Yes	Nor	634	
Yes	No	No	No	b	a	b	743610	a	a	Yes	Gazirhat	635	
No	No	No	No	b	a	b	743610	b	a	Yes	Dadpur	636	
No	No	No	No	c	a	c	743372	Yes	a	Yes	Keshabpur	637	
No	No	No	No	c	a	c	743372	Yes	b	Yes	Gangadua	638	
No	No	No	No	c	a	c	743391	Yes	a	Yes	Rajgara	639	
No	No	No	No	c	a	c	743391	Yes	b	Yes	Gocharan	640	
No	No	No	No	b	Yes	b	743391	Yes	b	Yes	Panch Gachhia	641	
No	No	No	No	Yes	Yes	c	743372	Yes	b	Yes	Keatala	642	
No	No	No	No	b	a	b	743372	Yes	b	Yes	Nachangachha	643	
											Kumrakhali	644	
No	No	No	No	b	a	b	743372	a	b	Yes	Bhatpoa	645	
No	No	No	No	c	a	c	743372	a	b	Yes	Ramchandrapur	646	
No	No	No	No	c	a	c	743387	a	a	Yes	Beledahari	647	
No	No	No	No	a	c	c	743372	a	b	a	Teurhat	648	
											Saidpur	649	

Communication and transport facilities (If amenities available code -Yes is given except for Village Pin Code ,If not available within the village , the distance range code viz; a for < 5 Kms, b for 5-10 Kms and c for 10+ kms of nearest place where facility is available is given).													Village connected to highway (If amenities available code viz; a for < 5 Kms, b for 5-10 Kms and c for 10+ kms of nearest place where facility is available is given).			
Serial Number	Name of Village	Internet cafes/ Common service centre (CSC)	Private courier facility	Bus service (Public & Private)	Railway stations	Auto/Modified Autos	Taxis and Vans	Tractors	Cycle-pulled rickshaws(Manual & Machine driven)	Carts driven by animals	Sea /River ferry service	Connected to national highway(NH)	Connected to state highway(SH)	Connected to major district road (MDR)	Connected to others district road	Pucca roads
1	2	58	59	60	61	62	63	64	65	66	67	68	69	70	71	72
607	Kalikapur	a	a	a	a	Yes	Yes	c	Yes	c	c	c		a	Yes	Yes
608	Malayapur	b	b	b	a	Yes	Yes	c	Yes	c	a	c	b	a	b	a
609	Maheshpur	a	a	b	a	Yes	Yes	c	Yes	c	b				Yes	Yes
610	Sonagachhi	b	b	a	a	Yes	Yes	c	Yes	c	a	c		a	a	Yes
611	Gopalpur	b	b	b	a	a	Yes	c	a	c	a	c		a	Yes	Yes
612	Bagdaha	b	b	b	a	a	Yes	c	a	c	a	c	b	a	a	a
613	Dhanberia	b	b	b	a	a	Yes	c	a	c	b	c		b	Yes	Yes
614	Chandanpukur	b	b	b	a	a	Yes	c	Yes	c	b	c		b	Yes	Yes
615	Durgapur Gazipur	b	b	b	Yes	a	Yes	c	a	c	b	c	b	b	Yes	Yes
616	Mamudpur	b	a	a	a	a	Yes	c	a	c	a	c	b	a	Yes	Yes
617	Indrapala	b	b	b	a	a	Yes	c	a	c	a	c	b	b	Yes	Yes
618	Sikhar Bali	b	b	a	a	Yes	Yes	c	Yes	c	a	c	c	c	b	Yes
619	Tripura Nagar	a	a	a	a	Yes	Yes	c	Yes	c	a	c	c	c	a	Yes
620	Sasan (P)	b	b	a	a	Yes	Yes	b	Yes	c	a	c	c	a	a	Yes
621	Beliaghata	b	b	Yes	a	Yes	Yes	b	Yes	c	b	c	Yes	a		Yes
622	Paschim Ramnagar	b	b	a	a	a	b	c	Yes	c	b	c	c	a	a	a
623	Mirpur	b	b	a	a	Yes	Yes	b	a	c	a	c	a		Yes	Yes
624	Banbere	b	b	a	a	Yes	Yes	b	a	c	a	c	a	a	Yes	Yes
625	Tular Bada															
626	Kanthal Beria	b	b	b	a	Yes	Yes	b	Yes	c	a	c				Yes
627	Sankarpur	b	b	b	b	Yes	Yes	c	Yes	Yes	a	c	a		Yes	Yes
628	Khanpur	b	b	b	a	Yes	Yes	b	a	c	a	c	a		Yes	Yes
629	Ratanpur	b	b	a	a	Yes	Yes	b	Yes	c	a	c	a		a	Yes
630	Alampur	b	b	a	a	a	Yes	b	a	c	b	c	a	a	a	a
631	Teka	b	b	a	a	Yes	a	b	a	c	a	c	a	a	a	a
632	Balbalia	c	c	Yes	a	Yes	Yes	c	Yes	c	a	c	Yes	c	Yes	Yes
633	Durga	c	c	a	a	Yes	a	b	Yes	c	b	c	c	c	Yes	Yes
634	Nor	c	c	a	a	Yes	a	b	Yes	c	a	c	c	c	Yes	Yes
635	Gazirhat	b	b	b	b	Yes	Yes	b	a	c	a	c				Yes
636	Dadpur	b	b	b	Yes	a	Yes	b	Yes	c	a	c	a		Yes	Yes
637	Keshabpur	c	c	a	a	Yes	a	b	Yes	c	a	c	c	c	Yes	Yes
638	Gangaduar	c	c	a	a	Yes	a	b	Yes	c	a	c	c	a	Yes	Yes
639	Rajgara	c	c	a	a	a	a	b	Yes	c	a	c	c	a	Yes	Yes
640	Gocharan	c	c	Yes	a	Yes	Yes	b	Yes	c	a	c	Yes	c	Yes	Yes
641	Panch Gachhia	b	b	Yes	Yes	Yes	Yes	b	Yes	c	a					Yes
642	Keatala	c	b	Yes	Yes	c	Yes	c	Yes	c	a		Yes			Yes
643	Nachangachha	b	b	a	a	Yes	Yes	c	Yes	c	a	c	Yes	a		a
644	Kumrakhali															
645	Bhatpoa	b	b	a	a	a	a	c	Yes	c	a	c	c	a		a
646	Ramchandrapur	a	c	a	a	a	a	c	Yes	c	a				a	a
647	Beledahari	b	c	b	b	b	Yes	b	Yes	c	a				b	b
648	Teurhat	c	c	a	a	Yes	Yes	b	Yes	c	a					b
649	Saidpur															

ys,village roads, banks & credit societies
 :-Yes is given, If not available within the
 code viz; a for < 5 Kms, b for 5-10 Kms
 place where facility is available is given).

Availability of miscellaneous facilities (If amenities available code -Yes is given, If not
 available within the village , the distance range code viz; a for < 5 Kms, b for 5-10 Kms
 and c for 10+ kms of nearest place where facility is available is given).

73	74	75	76	77	78	79	80	81	82	83	84	85	86	87	Name of Village	Serial Number
Yes		c	b	b	b	c	Yes	a	c	Yes	Yes	Yes	Yes	Yes	Kalikapur	607
a	a			b	b	b	Yes	a	c	Yes	Yes	Yes	Yes	Yes	Malayapur	608
Yes				a	b	b	Yes	b	Yes	Yes	Yes	Yes	Yes	Yes	Maheshpur	609
Yes		c	a	b	b	c	Yes	a	c	Yes	Yes	Yes	Yes	Yes	Sonagachhi	610
Yes		c	b	b	b	c	Yes	a	c	Yes	Yes	Yes	Yes	Yes	Gopalpur	611
Yes		c	b	a	b	c	Yes	a	c	Yes	Yes	a	Yes	Yes	Bagdaha	612
Yes	Yes	a	a	Yes	b	c	a	a	c	Yes	Yes	Yes	Yes	Yes	Dhanberia	613
Yes		c	b	b	b	c	Yes	a	c	Yes	Yes	Yes	Yes	Yes	Chandanpukur	614
Yes		c	b	Yes	b	c	Yes	Yes	Yes	Yes	Yes	Yes	Yes	Yes	Durgapur Gazipur	615
Yes		c	a	a	a	c	Yes	a	c	Yes	Yes	Yes	Yes	Yes	Mamudpur	616
Yes		c	b	b	b	c	Yes	Yes	c	Yes	Yes	Yes	Yes	Yes	Indrapala	617
Yes		c	c		b	c	Yes	Yes	c	a	c	a	Yes	Yes	Sikhar Bali	618
Yes		c	c		b	c	Yes	a	c	a	c	a	Yes	Yes	Tripura Nagar	619
Yes		c		Yes	a	c	a	Yes	c	a	b	a	Yes	Yes	Sasan (P)	620
Yes		c	Yes	a	a	c	Yes	a	c	a	b	Yes	Yes	Yes	Beliaghata	621
Yes		c	a	a	a	c	Yes	Yes	c	a	b	Yes	Yes	Yes	Paschim Ramnagar	622
Yes	b	Yes	c	a	b	c	Yes	b	c	a	b	b	Yes	Yes	Mirpur	623
Yes	b	Yes	c	a	b	c	Yes	Yes	c	a	Yes	Yes	Yes	Yes	Banbere	624
															Tular Bada	625
Yes			c	a	b	c	Yes	b	c	a	Yes	Yes	Yes	Yes	Kanthal Beria	626
Yes	b			Yes	b	c	Yes	Yes	Yes	Yes	b	Yes	Yes	Yes	Sankarpur	627
Yes	b	Yes	c	a	b	c	Yes	b	c	Yes	Yes	Yes	Yes	Yes	Khanpur	628
Yes	b	a	c	a	b	c	Yes	b	c	a	b	Yes	Yes	Yes	Ratanpur	629
Yes	b	a	Yes	b	b	c	a	b	c	a	b	Yes	Yes	a	Alampur	630
Yes	b	a	c	a	b	c	b	b	c	a	b	Yes	Yes	Yes	Teka	631
Yes	Yes	c	Yes	a	c	c	Yes	c	c	a	a	Yes	Yes	Yes	Balbalia	632
Yes	a	c	Yes	a	c	c	Yes	c	c	a	a	Yes	Yes	Yes	Durga	633
Yes		c	Yes	a	c	c	Yes	c	c	a	a	Yes	Yes	Yes	Nor	634
b	b			a	b	c	Yes	Yes	c	a	b	Yes	Yes	Yes	Gazirhat	635
Yes	b			a	b	c	Yes	Yes	c	Yes	b	Yes	Yes	Yes	Dadpur	636
Yes	b	c	Yes	c	c	c	Yes	Yes	c	Yes	Yes	Yes	Yes	Yes	Keshabpur	637
Yes		c	Yes	b	c	c	Yes	c	c	b	b	Yes	Yes	Yes	Gangadua	638
Yes		c	Yes	a	c	c	Yes	b	c	a	Yes	Yes	Yes	Yes	Rajgara	639
Yes		c	Yes	a	c	c	Yes	c	c	a	a	Yes	Yes	Yes	Gocharan	640
Yes				a	b	c	Yes	Yes	c	a	b	Yes	Yes	Yes	Panch Gachhia	641
Yes			Yes	a	c	c	Yes	c	Yes	Yes	Yes	Yes	Yes	Yes	Keatala	642
Yes		c	Yes	a	b	c	Yes	Yes	Yes	Yes	b	Yes	Yes	Yes	Nachangachha	643
															Kumrakhali	644
Yes		c	Yes	a	b	b	Yes	a	c	a	Yes	Yes	Yes	Yes	Bhatpoa	645
Yes			Yes	a	c	c	Yes	Yes	c	a	Yes	Yes	Yes	Yes	Ramchandrapur	646
Yes			Yes	b	c	c	Yes	a	c	b	b	a	a	Yes	Beledahari	647
Yes				c	c	c	Yes	Yes	c	a	Yes	Yes	Yes	Yes	Teurhat	648
															Saidpur	649

Availability of miscellaneous facilities (If amenities available code -Yes is given, If not available within the village , the distance range code viz; a for < 5 Kms, b for 5-10 Kms and c for 10+ kms of nearest place where facility is available is given).												Availability of electricity (Yes/No)			
Serial Number	Name of Village	ASHA (Accredited Social Health Activist)	Community centre with/without TV	Sports Field,	Sports Club / Recreation Centre	Cinema / Video Hall	Public Library	Public Reading Room	Newspaper Supply	Assembly Polling station	Birth & Death Registration Office	Power Supply for Domestic Use (ED)	Power Supply for Agricultural Use (EAG)	Power Supply for Commercial Use (EC)	Power Supply for All Uses (EA)
1	2	88	89	90	91	92	93	94	95	96	97	98	99	100	101
607	Kalikapur	Yes	b	a	Yes	b	b	b	Yes	Yes	a	Yes	Yes	Yes	Yes
608	Malayapur	Yes	Yes	a	a	b	a	a	Yes	a	a	Yes	No	No	No
609	Maheshpur	Yes	Yes	a	b	b	b	b	Yes	Yes	b	Yes	Yes	Yes	Yes
610	Sonagachhi	Yes	Yes	Yes	Yes	b	b	b	Yes	Yes	Yes	Yes	Yes	No	No
611	Gopalpur	a	a	Yes	Yes	b	b	b	Yes	Yes	Yes	Yes	Yes	No	No
612	Bagdaha	Yes	Yes	Yes	Yes	b	b	Yes	Yes	Yes	a	Yes	Yes	No	No
613	Dhanberia	Yes	b	Yes	Yes	b	b	Yes	Yes	Yes	a	Yes	No	No	No
614	Chandanpukur	Yes	Yes	Yes	Yes	b	b	b	Yes	Yes	Yes	a	Yes	No	Yes
615	Durgapur Gazipur	Yes	Yes	Yes	Yes	b	b	b	Yes	Yes	a	Yes	No	No	No
616	Mamudpur	Yes	Yes	Yes	Yes	b	b	b	Yes	Yes	Yes	Yes	Yes	Yes	Yes
617	Indrapala	Yes	Yes	Yes	Yes	b	b	b	Yes	Yes	a	Yes	No	Yes	No
618	Sikhar Bali	Yes	b	Yes	a	b	b	b	Yes	Yes	Yes	Yes	No	No	No
619	Tripura Nagar	Yes	b	a	a	b	b	b	Yes	Yes	a	Yes	No	No	No
620	Sasan (P)	Yes	b	Yes	Yes	a	b	b	Yes	Yes	a	Yes	No	No	No
621	Beliaghata	Yes	Yes	Yes	Yes	a	b	b	Yes	Yes	a	Yes	Yes	Yes	Yes
622	Paschim Ramnagar	Yes	b	a	a	a	b	b	a	a	a	Yes	No	No	No
623	Mirpur	Yes	b	a	a	b	b	b	Yes	Yes	a	Yes	No	No	No
624	Banbere	a	b	a	a	b	b	b	Yes	a	a	Yes	No	No	No
625	Tular Bada														
626	Kanthal Beria	Yes	Yes	Yes	Yes	b	b	b	Yes	Yes	a	Yes	No	Yes	No
627	Sankarpur	Yes	Yes	Yes	Yes	b	b	b	Yes	Yes	Yes	Yes	No	Yes	No
628	Khanpur	a	b	a	b	b	b	b	Yes	a	a	Yes	No	No	No
629	Ratanpur	a	b	a	a	b	b	b	Yes	Yes	a	Yes	Yes	No	No
630	Alampur	a	b	a	a	b	b	b	Yes	a	c	Yes	No	No	No
631	Teka	Yes	b	Yes	a	b	a	a	Yes	Yes	a	Yes	No	No	No
632	Balbalia	Yes	b	b	Yes	a	c	c	Yes	Yes	a	Yes	No	Yes	No
633	Durga	Yes	b	b	Yes	a	c	c	Yes	Yes	a	Yes	Yes	Yes	Yes
634	Nor	Yes	c	b	Yes	a	c	c	Yes	Yes	Yes	Yes	No	Yes	No
635	Gazirhat	Yes	Yes	Yes	Yes	b	b	b	b	b	b	Yes	No	Yes	No
636	Dadpur	Yes	Yes	Yes	Yes	b	b	b	Yes	Yes	a	Yes	No	No	No
637	Keshabpur	Yes	c	Yes	Yes	Yes	c	c	Yes	Yes	a	Yes	No	Yes	No
638	Gangaduar	Yes	c	b	Yes	a	c	c	Yes	Yes	a	Yes	No	Yes	No
639	Rajgara	Yes	c	c	Yes	a	c	c	Yes	Yes	a	Yes	No	Yes	No
640	Gocharan	Yes	c	c	a	b	c	c	Yes	Yes	a	Yes	No	Yes	No
641	Panch Gachhia	Yes	Yes	Yes	Yes	b	a	a	Yes	Yes	a	Yes	No	Yes	No
642	Keatala	Yes	Yes	Yes	Yes	c	Yes	c	Yes	Yes	Yes	Yes	No	Yes	No
643	Nachangachha	Yes	Yes	Yes	Yes	b	b	Yes	Yes	Yes	a	Yes	Yes	Yes	Yes
644	Kumrakhali														
645	Bhatpoa	Yes	Yes	Yes	Yes	b	c	c	Yes	Yes	a	Yes	No	No	No
646	Ramchandrapur	Yes	Yes	a	a	c	c	c	Yes	Yes	a	Yes	No	No	No
647	Beledahari	Yes	a	a	a	c	c	c	Yes	a	a	Yes	No	No	No
648	Teurhat	Yes	Yes	Yes	Yes	Yes	a	Yes	Yes	Yes	Yes	Yes	No	No	No
649	Saidpur														

Nearest Town		Land Use							
		Area under different types of land use (in hectares rounded up to one decimal place)							
Name	Distance range code i.e. a for < 5 Kms, b for 5-10 Kms and c for 10+ kms .	Forests	Area under Non-agricultural Uses	Barren and Un-cultivable land	Permanent Pastures and Other Grazing Lands	Land Under Miscellaneous Tree Crops etc.	Culturable Waste Land	Name of Village	Serial Number
102	103	104	105	106	107	108	109	2	1
BARUIPUR	b	0	4.1	0	0	0	0	Kalikapur	607
BARUIPUR	b	0	20	0	0	0	0	Malayapur	608
BARUIPUR	b	0	30	0	0	0	4.2	Maheshpur	609
BARUIPUR	b	0	2	0	0	0	0	Sonagachhi	610
BARUIPUR	b	0	2.3	0	0	0	0	Gopalpur	611
BARUIPUR	b	0	14.5	0	0	0	3.5	Bagdaha	612
BARUIPUR	b	0	1	0	0	0	0	Dhanberia	613
BARUIPUR	b	0	12.5	0	0	0	3.5	Chandanpukur	614
BARUIPUR	b	0	4	0	0	0	3.3	Durgapur Gazipur	615
BARUIPUR	b	0	2.2	0	0	0	0	Mamudpur	616
BARUIPUR	b	0	46.8	0	0	0	18.6	Indrapala	617
BARUIPUR	b	0	132.1	0	0	0	0	Sikhar Bali	618
BARUIPUR	a	0	9.7	0	0	0	0	Tripura Nagar	619
BARUIPUR	b	0	239.2	0	0	0	20.5	Sasan (P)	620
BARUIPUR	a	0	4.8	0	0	0	0	Beliaghata	621
BARUIPUR	b	0	33.2	0	0	0	0	Paschim Ramnagar	622
BARUIPUR	b	0	283	0	0	0	302.3	Mirpur	623
BARUIPUR	b	0	28.6	0	0	0	0	Banbere	624
		0	22.9	0	0	0	0	Tular Bada	625
BARUIPUR	b	0	10.3	0	0	0	0	Kanthal Beria	626
BARUIPUR	b	0	10.4	0	0	0	0	Sankarpur	627
BARUIPUR	b	0	4	0	0	0	0	Khanpur	628
BARUIPUR	b	0	8	0	0	0	0	Ratanpur	629
BARUIPUR	b	0	21.4	0	0	0	0	Alampur	630
BARUIPUR	b	0	14.4	0	0	0	0	Teka	631
BARUIPUR	c	0	48.8	0	0	0	0	Balbalia	632
BARUIPUR	c	0	30	0	0	0	8.5	Durga	633
BARUIPUR	c	0	27.2	0	0	0	0	Nor	634
BARUIPUR	b	0	12.2	0	0	0	0	Gazirhat	635
BARUIPUR	b	0	35.6	0	0	0	0	Dadpur	636
BARUIPUR	c	0	18.8	0	0	0	0	Keshabpur	637
BARUIPUR	c	0	51	0	0	0	0.9	Gangaduaara	638
BARUIPUR	c	0	16.7	0	0	0	0	Rajgara	639
BARUIPUR	c	0	17	0	0	0	0	Gocharan	640
BARUIPUR	c	0	32	0	0	0	0	Panch Gachhia	641
BARUIPUR	c	0	12	0	0	0	0	Keatala	642
BARUIPUR	b	0	12	0	0	0	0	Nachangachha	643
		0	9.5	0	0	0	30	Kumrakhali	644
BARUIPUR	b	0	13.4	0	0	0	0	Bhatpoa	645
BARUIPUR	c	0	5.4	0	0	0	0	Ramchandrapur	646
BARUIPUR	c	0	25	0	0	0	0	Beledahari	647
BARUIPUR	c	0	30	0	0	0	46.4	Teurhat	648
		0	40	0	0	0	5	Saidpur	649

Land Use												
Area under different types of land use (in hectares rounded up to one decimal place)							Area irrigated by source (in hectare).					
Serial Number	Name of Village	Fallow lands other than current fallows	Current Fallows	Net Area Sown	Total Irrigated Land Area	Total Un-irrigated Land Area	Canals (C)	Wells/Tube-wells(W/TW)	Tanks/Lakes(T/L)	Water Falls(WF)	Others(O)	
1	2	110	111	112	113	114	115	116	117	118	119	
607	Kalikapur	0	0	81.7	56.7	25	12.2	44.5	0	0	0	
608	Malayapur	0	0	103.1	88	15.1	65	3	20	0	0	
609	Maheshpur	0	0	37	21	16	15	0	6	0	0	
610	Sonagachhi	0	0	83.6	83.6	0	28.3	28.3	24.3	0	2.6	
611	Gopalpur	0	0	48.5	40.5	8	4.1	24.3	12.1	0	0	
612	Bagdaha	0	0	65.6	51.2	14.4	32.4	5	13.8	0	0	
613	Dhanberia	0	0	46.8	35.8	11	24.3	6.1	0	0	5.4	
614	Chandanpukur	0	0	64.5	44.5	20	20.5	24	0	0	0	
615	Durgapur Gazipur	0	0	54.9	40.5	14.4	0	20.3	20.2	0	0	
616	Mamudpur	0	0	82.5	72.5	10	0	56.7	10.1	0	5.7	
617	Indrapala	0	0	146.7	115.4	31.3	0	70.9	44.5	0	0	
618	Sikhar Bali	0	0	203.1	150	53.1	0	0	0	0	150	
619	Tripura Nagar	0	0	86.3	47.2	39.1	0	0	17.2	0	30	
620	Sasan (P)	0	0	63.3	43.2	20.1	16.8	8.1	18.3	0	0	
621	Beliaghata	0	0	65.4	54	11.4	42	12	0	0	0	
622	Paschim Ramnagar	0	0	23	15	8	2.9	6.1	6	0	0	
623	Mirpur	0	0	473	155	318	83	30	42	0	0	
624	Banbere	0	0	62	22	40	2	10	10	0	0	
625	Tular Bada	0	0	74	60	14	40	15	5	0	0	
626	Kanthal Beria	0	0	132	100	32	60	40	0	0	0	
627	Sankarpur	0	0	112	95	17	0	35	60	0	0	
628	Khanpur	0	0	39.3	30	9.3	0	15	15	0	0	
629	Ratanpur	0	0	125.6	90	35.6	40	20	30	0	0	
630	Alampur	0	0	56	39	17	0	19	20	0	0	
631	Teka	0	0	92	60	32	40	0	20	0	0	
632	Balbalia	0	0	93	87	6	34	13	30	0	10	
633	Durga	0	0	20	17	3	4	4	6	0	3	
634	Nor	0	0	32	28	4	3	0	11	0	14	
635	Gazirhat	0	0	36	28	8	0	20	8	0	0	
636	Dadpur	0	0	169	134	35	70	20	40	0	4	
637	Keshabpur	0	0	115	65	50	20	0	15	0	30	
638	Gangadwara	0	0	51	36	15	0	0	0	0	36	
639	Rajgara	0	0	46	30	16	0	0	0	0	30	
640	Gocharan	0	0	36.3	20	16.3	0	0	0	0	20	
641	Panch Gachhia	0	0	136.5	70	66.5	0	0	0	0	70	
642	Keatala	0	0	56.2	36.2	20	0	0	0	0	36.2	
643	Nachangachha	0	0	39.8	24.8	15	15.5	4.6	4.6	0	0	
644	Kumrakhali	0	0	40	0	40	0	0	0	0	0	
645	Bhatpoa	0	0	149.8	70	79.8	0	50	20	0	0	
646	Ramchandrapur	0	0	69.4	28	41.4	0	0	0	0	28	
647	Beledahari	0	0	85.4	45.4	40	0	0	0	0	45.4	
648	Teurhat	0	0	450	260	190	0	0	0	0	260	
649	Saidpur	0	0	135.7	85	50.7	30	40	15	0	0	

Name of three most important commodities manufactured			Name of Village	Serial Number
First	Second	Third		
120	121	122	2	1

			Kalikapur	607
			Malayapur	608
			Maheshpur	609
			Sonagachhi	610
			Gopalpur	611
			Bagdaha	612
			Dhanberia	613
			Chandanpukur	614
			Durgapur Gazipur	615
			Mamudpur	616
			Indrapala	617
			Sikhar Bali	618
			Tripura Nagar	619
			Sasan (P)	620
			Beliaghata	621
			Paschim Ramnagar	622
			Mirpur	623
			Banbere	624
			Tular Bada	625
			Kanthal Beria	626
			Sankarpur	627
			Khanpur	628
			Ratanpur	629
			Alampur	630
			Teka	631
Brick			Balbalia	632
			Durga	633
			Nor	634
			Gazirhat	635
			Dadpur	636
			Keshabpur	637
			Gangaduara	638
			Rajgara	639
			Gocharan	640
Bag	Shoe		Panch Gachhia	641
Wooden Goods	Lather Goods	Surgical Goods	Keatala	642
			Nachangachha	643
			Kumrakhali	644
			Bhatpoa	645
Surgical Goods	Grill	Wooden Furniture	Ramchandrapur	646
Wood Crafts			Beledahari	647
			Teurhat	648
			Saidpur	649

Census of India 2011
Amenities and Land use

Serial Number	Name of Village	Location code no.	Total area of the village (in hectares rounded up to one decimal place)	Total population (2011 census)	Number of households (2011 census)	Number of educational amenities available in village , the distance range code viz; a for 0-5 kms, b for 5-10 kms, c for 10+ kms of nearest place where facility is available							
						Pre-Primary school (PP)	Primary school (P)	Middle school (M)	Secondary School (S)	Senior Secondary school (SS)	Degree college of arts science & commerce (ASC)	Engineering college(EC)	Medical college (MC)
1	2	3	4	5	6	7	8	9	10	11	12	13	14
650	Ramnagar	333966	1364.2	17053	3964	6	6	2	2	2	b	a	c
651	Purushottampur	333967	155.9	2294	504	1	1	a	a	a	b	b	b
652	Paschim Mallikpur	333968	58.2	1436	314	1	1						
653	Serpur	333969	41.1	830	193	1	1						
654	Alipur	333970	162	1702	374	1	1						
655	Surjapur	333971	48.4	1434	277	2	1	a	a	a	b	b	c
656	Chandkhali	333972	81.3	2970	705	3	2	1		b	b	a	c
657	Padmajala	333973	173.6	4937	1092	2	2	a	1	1	c	b	c
658	Rana	333974	108.8	2520	583	2	2	1	1	1	c	a	c
659	Sankharipur	333975	122.9	3442	819	2	2	1	1		b	a	c
660	Dudhnai	333976	98.5	2220	543	2	2				b	1	c
661	Sitakundu	333977	429.7	11354	2487	4	3	1	1	1			
662	Bejeorancha	333978	41	889	188	a	a	a	a	a	b	a	
663	Madhabpur	333979	36.4	714	172	1	1	a	a	a	b	a	c
664	Phuldubi	333980	31.8	703	160	1			a	a			
665	Chitrasali	333981	64.3	1859	369	1	1	a	a	a		1	
666	Uttar Bhag	333982	786.3	6748	1476	4	3	1	1	1	1	1	
667	Kalabaru	333983	390.1	3738	760	2	2	a	a	b	c	a	c
668	Chhani	333984	202.8	3327	774	2	2	a	a	b	c	c	c
669	Tengar Baria	333985	329.4	1309	273	1	1						
670	Joykrishna Nagar	333986	142.9	3119	663	2	2	a	a	a	a	c	c
671	Kuruli	333987	162.3	5755	1219	3	3	2	2	b	b	c	c
672	Ramdhari	333988	213.3	3069	724	1	1	a	a	c	b	1	c
673	Ghola	333989	60.7	2208	474	2	1	1	1	1	b	a	
674	Dakshin Ghola	333990	156.6	2838	519	1	1	a	a	a	b	1	c
675	Harimul	333991	66.5	2999	586	2	2	a	a	a	b	a	
676	Jelerhat	333992	79.7	2435	502	3	2	a	a	a	b	a	c
677	Purba Mallikpur	333993	76.7	1752	343	1	1	1	a	b	b		
678	Bolbamni	333994	77.1	709	168	1	1	a	a	a	b	c	c
679	Brinda Khali	333995	760.8	10762	2217	4	4	1		b	c	c	
680	Paruldaha	333996	482.8	2544	589	2	2	1	a	b	c	b	
681	Joyatala	333997	127.5	1857	345	3	3	1	1	b	c	c	
682	Dandapur	333998	108.5	497	94	a	a	a	a	b	c	b	
683	Gordaha	333999	71.8	1166	213	1	1			a	c	b	c
684	Mautala	334000	163.1	1277	248	1	1	b	a	c	c	c	
685	Nabagram	334001	806.5	8452	1694	5	4	a	a	a	c	c	
686	Kharam Para	334002	109.7	513	109	1	1		a		1		
687	Dhankhola	334003	63.4	206	38	a	a	a	a	a	c	c	
688	Hardaha	334004	96.7	3039	658	3	3	a	a	a	b		c
689	Betberia	334005	117	5125	1150	2	1	a	a	a	c	b	c
690	Belgachhi	334006	508.7	8710	1779	3	3	1	a	a	b	a	c
691	Atmiramish	334007	95.9	3453	762	1	1	a	a	a	a	a	c
Block T O T A L :			19821.2	315807	70247	211	189	45	27	19	5	5	0

- Village Directory

(As in 2009)

le. (If not available within the < 5 Kms, b for 5-10 Kms and c if facility is available is given).						Number of Medical Amenities available. (If not available within the village, the distance range code viz; a for < 5 Kms, b for 5-10 Kms and c for 10+ kms of nearest place where facility is available is given).						Name of Village	Serial Number					
Management institute (MI)	Polytechnic (Pt)	Vocational training school /ITI	Non-formal training centre (NFTC)	Special school for disabled (SSD)	Others (specify)	Community health centre (CHC)	Primary health centre (PHC)	Primary health sub centre (PHS)	Maternity and child welfare centre (MCW)	T.B. clinic (TBC)	Hospital-allopathic (HA)			Hospital-alternative medicine (HO)	Dispensary (D)	Veterinary hospital (VH)	Mobile health clinic (MHC)	Family welfare centre (FWC)
15	16	17	18	19	20	21	22	23	24	25	26	27	28	29	30	31	2	1
a	c	c	c	c				1					1	a			Ramnagar	650
c	c	b	b			b		a	a	a	b	b	a	b	a	a	Purushottampur	651
						b		a			b	b	b				Paschim Mallikpur	652
							b	1	b		b	b	b	b			Serpur	653
						b	b	1	b		b	b	b	b	b	b	Alipur	654
c	b	b	b	c		b	1	1	1	a	b	b	7	1	b	b	Surjapur	655
c	c	c	c	c		c	b	a	b	c	a		b	a		b	Chandkhali	656
c	a	c	c	c		c	a	b	b	c	a		b	a		b	Padmajala	657
c	c	c	c	c		c	b	a	b	c	a		a	a		b	Rana	658
a	c	c	c	c		b	b	1	b	b	b	b	b	1		b	Sankharipur	659
1	c	c	c	c		a	a				b		1	a			Dudhnai	660
1			1					2			b		3	a			Sitakundu	661
a								a			b			a			Bejeorancha	662
c	c	b	c	c	1		c	a		c			a	a		a	Madhabpur	663
								1			b		a	a		a	Phuldubi	664
											1		a	a		b	Chitrasali	665
											1		2	a	b		Uttar Bhag	666
a	a	c				c	c	a	a		c		a			c	Kalabaru	667
a	a	c				c	c	a	a		c		a	a		c	Chhani	668
					1												Tengar Baria	669
a	a	c				b	a	a	a		b		a	a			Joykrishna Nagar	670
a	a							1	1					1			Kuruli	671
c	c	c	c	c		c	c	a		a	c	c	2				Ramdhari	672
						1	1			1	c	c	a				Ghola	673
c	c	c	c	c		c	c	1		a	c	c	a	c	c	c	Dakshin Ghola	674
								a		a	c	c	2				Harimul	675
c	c					a		1		a	c		a				Jelerhat	676
a	a					c	c	a	c	c	c		c	a		c	Purba Mallikpur	677
a	a	c				c	c	a	a		c		b	a			Bolbamni	678
								1									Brinda Khali	679
								1									Paruldaha	680
																	Joyatala	681
																	Dandapur	682
c	c	b	b	c			c	a	c	c	c		c	c		c	Gordaha	683
																	Mautala	684
		c	a	c		1		1		c	c	c	b			c	Nabagram	685
							b	b	b	b	c		a	c			Kharam Para	686
		c	b			a	b	a	c		c			c			Dhankhola	687
a	a	c						1	a		c		c			c	Hardaha	688
c	c	c	c	c		c	c	1		a	c	c	4				Betberia	689
c	c	c	c	c		c	c	1		a	c	c	a				Belgachhi	690
c	c	c	c	c		c	c	a		a	c	c	a				Atniramish	691
2	0	3	2	2	2	3	5	41	6	2	3	0	54	3	0	0	: Block T O T A L	

Serial Number	Name of Village	Number of Non-Government Medical Amenities available.							Availability of drinking water - Yes / No							
		Charitable non Govt. hospital/Nursing home.	Medical practitioner with MBBS Degree	Medical practitioner with other degree	Medical practitioner with no degree	Traditional practitioner and faith healer	Medicine Shop	Others	Tap water (Treated/Untreated)	Well water (Covered / Uncovered well)	Hand Pump	Tube wells / Bore well	Spring	River / Canal	Tank / Pond / Lake	Others
1	2	32	33	34	35	36	37	38	39	40	41	42	43	44	45	46
650	Ramnagar	0	0	0	0	0	1	0	Yes	No	Yes	Yes	No	Yes	Yes	No
651	Purushottampur	0	0	0	0	0	0	0	Yes	No	Yes	Yes	No	No	No	No
652	Paschim Mallikpur	0	0	0	0	0	0	0	Yes	No	Yes	Yes	No	No	Yes	No
653	Serpur	0	0	0	0	0	0	0	Yes	No	Yes	Yes	No	No	Yes	No
654	Alipur	0	0	0	0	0	0	0	Yes	No	Yes	Yes	No	No	Yes	No
655	Surjapur	0	0	0	0	0	0	0	Yes	Yes	Yes	Yes	No	No	Yes	No
656	Chandkhali	0	0	0	0	0	0	0	Yes	No	Yes	Yes	No	Yes	Yes	No
657	Padmajala	0	0	0	0	0	0	0	Yes	No	Yes	Yes	No	Yes	Yes	No
658	Rana	0	0	0	0	0	0	0	Yes	No	Yes	Yes	No	Yes	Yes	No
659	Sankharipur	0	0	0	0	0	0	0	Yes	No	Yes	Yes	No	No	Yes	No
660	Dudhnai	1	0	0	0	0	2	0	Yes	No	Yes	Yes	No	Yes	Yes	No
661	Sitakundu	0	0	0	0	1	4	0	No	No	Yes	Yes	No	No	Yes	No
662	Bejeorancha	0	0	1	0	0	0	0	No	No	Yes	No	No	Yes	Yes	No
663	Madhabpur	0	0	0	0	0	0	0	Yes	Yes	Yes	No	No	No	Yes	No
664	Phuldubi	0	0	0	0	1	0	0	No	No	Yes	Yes	No	No	Yes	No
665	Chitrasali	0	0	0	0	1	0	0	No	No	Yes	Yes	No	No	Yes	No
666	Uttar Bhag	0	0	0	0	1	0	0	Yes	No	Yes	No	No	No	Yes	No
667	Kalabaru	0	0	0	2	0	0	0	Yes	No	Yes	No	No	No	Yes	No
668	Chhani	0	0	1	2	0	1	0	Yes	No	Yes	No	No	No	Yes	No
669	Tengar Baria	0	0	1	0	0	0	0	Yes	No	Yes	No	No	No	No	No
670	Joykrishna Nagar	0	2	3	2	0	0	0	Yes	No	Yes	No	No	No	Yes	No
671	Kuruli	0	0	0	2	0	1	0	Yes	No	Yes	No	No	No	No	No
672	Ramdhari	0	0	0	0	0	1	0	Yes	No	Yes	Yes	No	Yes	Yes	No
673	Ghola	0	0	0	0	0	2	0	Yes	No	No	Yes	No	Yes	Yes	No
674	Dakshin Ghola	0	0	0	0	0	0	0	Yes	No	Yes	Yes	No	Yes	Yes	No
675	Harimul	0	0	0	0	0	0	0	No	No	No	Yes	No	Yes	Yes	No
676	Jelerhat	0	0	0	0	0	2	0	Yes	No	No	Yes	No	No	Yes	No
677	Purba Mallikpur	0	0	0	0	0	0	0	Yes	No	Yes	No	No	No	Yes	No
678	Bolbamni	0	0	0	0	0	0	0	Yes	No	Yes	No	No	No	Yes	No
679	Brinda Khali	0	0	0	0	0	0	0	Yes	No	No	Yes	No	Yes	No	No
680	Paruldaha	0	0	0	0	0	0	0	Yes	No	No	Yes	No	Yes	Yes	No
681	Joyatala	0	0	0	0	0	0	0	Yes	No	No	Yes	No	Yes	No	No
682	Dandapur	0	0	0	0	0	0	0	Yes	No	No	Yes	No	Yes	No	No
683	Gordaha	0	0	0	0	0	0	0	No	No	Yes	No	No	No	No	No
684	Mautala	0	0	0	0	0	0	0	Yes	No	No	Yes	No	Yes	No	No
685	Nabagram	0	0	0	0	0	0	0	Yes	No	Yes	Yes	No	Yes	Yes	Yes
686	Kharam Para	0	0	0	0	0	0	0	No	No	Yes	Yes	No	No	Yes	No
687	Dhankhola	0	0	0	0	0	0	0	No	No	No	No	No	No	Yes	No
688	Hardaha	0	0	0	0	0	0	0	Yes	No	No	Yes	No	No	Yes	No
689	Betberia	0	0	0	0	0	3	0	Yes	No	Yes	Yes	No	No	Yes	No
690	Belgachhi	0	0	0	0	0	2	0	Yes	No	Yes	Yes	No	No	Yes	No
691	Atmiramish	0	0	0	0	0	2	0	Yes	No	No	Yes	No	No	Yes	No
Block T O T A L :		4	25	55	52	34	54	1	80	14	104	68	0	52	102	2

Availability of toilet & others Yes / No				Communication and transport facilities (If amenities available code -Yes is given except for Village Pin Code ,If not available within the village , the distance range code viz; a for < 5 Kms, b for 5-10 Kms and c for 10+ kms of nearest place where facility is available is given).									
Community toilet including bath.	Community toilet excluding bath.	Rural sanitary mart or sanitary hardware outlet available near the village.	Community bio- gas or recycle of waste for productive use.	Post office(PO)	Sub post office (SPO)	Post & Telegraph office (P&TO)	Village Pin Code	Telephones (Land lines)	Public call office (PCO)	Mobile phone coverage	Name of Village	Serial Number	
47	48	49	50	51	52	53	54	55	56	57	2	1	
No	Yes	Yes	No	Yes		b	743387	Yes	b	Yes	Ramnagar	650	
No	No	No	No	b	a	b	743387	Yes	b	a	Purushottampur	651	
No	No	No	No	a	a	b	743387	b	b	a	Paschim Mallikpur	652	
No	No	No	No	b	a	b	743387	b	b	a	Serapur	653	
No	No	No	No	a	a	a	743372	a	b	a	Alipur	654	
No	No	No	No	b	b	b	743372	b	b	b	Surjapur	655	
No	No	No	No	b	a	b	743387	Yes	b	Yes	Chandkhali	656	
No	No	No	No	b	a	b	743387	Yes	b	Yes	Padmajala	657	
No	No	No	No	a	a	b	743387	Yes	b	Yes	Rana	658	
No	No	No	No	a		b	743387	Yes	b	Yes	Sankharipur	659	
No	Yes	Yes	No	a		b	743387	Yes	Yes	Yes	Dudhnai	660	
No	No	No	No	a	Yes	b	743387	Yes	Yes	Yes	Sitakundu	661	
No	No	No	No	a	a	b	743387	Yes	Yes	Yes	Bejeorancha	662	
No	No	No	No	a	Yes	a	743610	a	b	Yes	Madhabpur	663	
No	No	No	No	a	Yes	b	743387	Yes	b	Yes	Phuldubi	664	
No	No	No	No	b	a	b	743387	a	a	Yes	Chitrasali	665	
No	No	No	No	Yes		b	743387	b	b	Yes	Uttar Bhag	666	
No	No	No	No	c	a	c	743376	b	a	Yes	Kalabaru	667	
No	No	No	No	c	Yes	c	743376	b	a	Yes	Chhani	668	
No	No	No	No			c	743610	b	b	Yes	Tengar Baria	669	
No	No	No	No	b	a	b	743363	Yes	b	Yes	Joykrishna Nagar	670	
No	No	No	No	c	Yes	c	743376	b	b	Yes	Kuruli	671	
No	No	No	No	b	a	c	743376	a	a	Yes	Ramdhari	672	
Yes	No	No	No	a	a	b	743376	Yes	b	Yes	Ghola	673	
No	No	No	No	a	a	c	743376	Yes	b	Yes	Dakshin Ghola	674	
No	No	No	No	b	a	c	743376	b	b	Yes	Harimul	675	
No	No	No	No	b	a	c	743376	Yes	b	Yes	Jelerhat	676	
No	No	No	No	b	a	c	743376	b	b	Yes	Purba Mallikpur	677	
No	No	No	No	b	a	b	743376	b	b	Yes	Bolbamni	678	
No	No	No	No	c	Yes	c	743387	a	a	Yes	Brinda Khali	679	
No	No	No	No	c	a	c	743387	c	b	Yes	Paruldaha	680	
No	No	No	No	c	b	c	743387	c	b	Yes	Joyatala	681	
No	No	No	No	c	a	c	743372	c	b	Yes	Dandapur	682	
No	No	No	No	c	a	c	743372	a	b	Yes	Gordaha	683	
No	No	No	No	c	b	c	743387	c	c	Yes	Mautala	684	
No	No	No	No	c	Yes	c	743372	b	c	Yes	Nabagram	685	
No	No	No	No	a		c	743372	a	b	b	Kharam Para	686	
No	No	No	No	c	a	c	743372	a	b	Yes	Dhankhola	687	
No	No	No	No	b	Yes	c	743376	a	c	Yes	Hardaha	688	
No	No	No	No	b	a	c	743376	b	Yes	Yes	Betberia	689	
No	No	No	No	b	Yes	c	743376	a	Yes	Yes	Belgachhi	690	
No	No	No	No	b	Yes	c	743610	a	Yes	Yes	Atniramish	691	
3	2	26	0	4	25	0	122	58	6	115	: Block T O T A L		

Communication and transport facilities (If amenities available code -Yes is given except for Village Pin Code ,If not available within the village , the distance range code viz; a for < 5 Kms, b for 5-10 Kms and c for 10+ kms of nearest place where facility is available is given).													Village connected to highway (If amenities available code viz; a for < 5 Kms, b for 5-10 Kms and c for 10+ kms of nearest place where facility is available is given).			
Serial Number	Name of Village	Internet cafes/ Common service centre (CSC)	Private courier facility	Bus service (Public & Private)	Railway stations	Auto/Modified Autos	Taxis and Vans	Tractors	Cycle-pulled rickshaws(Manual & Machine driven)	Carts driven by animals	Sea /River ferry service	Connected to national highway(NH)	Connected to state highway(SH)	Connected to major district road (MDR)	Connected to others district road	Pucca roads
1	2	58	59	60	61	62	63	64	65	66	67	68	69	70	71	72
650	Ramnagar	b	b	Yes	b	Yes	Yes	b	Yes	Yes	a				Yes	Yes
651	Purushottampur	b	b	b	b	a	a	b	a	c	a					a
652	Paschim Mallikpur	b	b	b	b	b	Yes	b	a	c	a					a
653	Serpur	b	b	b	a	b	Yes	b	a	c	a					a
654	Alipur	a	a	a	a	a	Yes	a	a	c	a		Yes			a
655	Surjapur	b	b	b	b	b	b	b	b	c	a		Yes			a
656	Chandkhali	b	b	Yes	Yes	Yes	Yes	b	Yes	c	a	c	Yes	a		Yes
657	Padmajala	b	b	a	a	a	Yes	b	Yes	c	a	c	c	a		Yes
658	Rana	b	b	a	a	a	Yes	b	Yes	c	Yes	c	c	a		Yes
659	Sankharipur	b	b	a	b	Yes	Yes	b	Yes	c	a	c	a		Yes	Yes
660	Dudhnai	a	b	Yes	b	Yes	Yes	b	Yes	Yes	a			Yes	Yes	Yes
661	Sitakundu	b	b	b	b	Yes	Yes	b	Yes	c	a		a	Yes	Yes	Yes
662	Bejeorancha	b	b	b	b	Yes	Yes	b	Yes	c	a		a		Yes	a
663	Madhabpur	b	b	a	a	a	Yes	b	Yes	c	a	c	a	a	a	a
664	Phuldubi	b	b	b	b	Yes	a	b	Yes	c	a	b	b		Yes	b
665	Chitrasali	b	b	b	b	Yes	Yes	c	Yes	c	a	b	b		Yes	b
666	Uttar Bhag	b	b	b	b	Yes	Yes	b	Yes	c	a	b	b	Yes	Yes	b
667	Kalabaru	c	c	Yes	c	Yes	Yes	c	Yes	c	a	c	c	Yes	Yes	a
668	Chhani	c	c	Yes	c	Yes	Yes	c	Yes	c	a	c	c	Yes	Yes	a
669	Tengar Baria	b	b	a	c	Yes	Yes	c	Yes	c	a					a
670	Joykrishna Nagar	b	b	a	c	Yes	Yes	c	Yes	c	a	c	c	c	a	a
671	Kuruli	c	c	Yes	c	Yes	Yes	b	Yes	c	a	c	c	Yes	Yes	Yes
672	Ramdhari	a	b	Yes	c	Yes	Yes	b	Yes	c	b			Yes		Yes
673	Ghola	a	b	Yes	c	Yes	Yes	Yes	Yes	c	a			Yes	Yes	Yes
674	Dakshin Ghola	b	c	a	c	a	Yes	b	Yes	c	a	c	c		a	Yes
675	Harimul	a	b	a	c	Yes	Yes	Yes	Yes	c	a		a		Yes	a
676	Jelerhat	a	b	a	c	Yes	Yes	Yes	Yes	c	a			a	Yes	Yes
677	Purba Mallikpur	c	c	a	c	a	Yes	b	Yes	c	a	c	c	c	a	a
678	Bolbamni	c	c	a	c	a	Yes	c	Yes	c	Yes	c	c	c	a	a
679	Brinda Khali	c	c	b	b	b	c	c	Yes	c	a	c	b	b		Yes
680	Paruldaha	c	c	a	b	Yes	c	c	Yes	c	a		c	a	a	Yes
681	Joyatala	c	c	b	b	Yes	c	c	Yes	c	a	c	b	b		Yes
682	Dandapur	c	c	b	b	Yes	c	c	Yes	c	a	c	b	a		Yes
683	Gordaha	c	c	b	b	a	Yes	b	Yes	c	a			a		a
684	Mautala	c	c	b	c	a	c	c	a	c	a	c	b	b		Yes
685	Nabagram	a	c	b	b	b	a	c	Yes	c	a				b	b
686	Kharam Para	b	b	a	c	b	Yes	c	Yes	c	a			b		a
687	Dhankhola	a	c	a	b	a	a	c	Yes	c	a			b		a
688	Hardaha	c	c	a	Yes	b	c	c	b	c	a	b	b	b	b	a
689	Betberia	b	b	a	Yes	b	Yes	b	Yes	c	a		a			a
690	Belgachhi	b	b	a	a	Yes	Yes	b	Yes	c	a	c		Yes		a
691	Atmiramish	b	b	a	a	a	Yes	b	Yes	c	a		a			a
Block T O T A L :		1	10	18	9	59	92	9	96	5	2	0	9	14	46	74

ys,village roads, banks & credit societies
 :-Yes is given, If not available within the
 code viz; a for < 5 Kms, b for 5-10 Kms
 place where facility is available is given).

Availability of miscellaneous facilities (If amenities available code -Yes is given, If not
 available within the village , the distance range code viz; a for < 5 Kms, b for 5-10 Kms
 and c for 10+ kms of nearest place where facility is available is given).

73	74	75	76	77	78	79	80	81	82	83	84	85	86	87	Name of Village	Serial Number
Yes				Yes	Yes	c	Yes	Yes	Yes	Yes	Yes	Yes	Yes	Yes	Ramnagar	650
Yes				b	c		Yes	Yes	c	a	a	Yes	Yes	Yes	Purushottampur	651
Yes	a	a		a	a	c	Yes	Yes	c	b	Yes	Yes	Yes	Yes	Paschim Mallikpur	652
Yes	a	a		a	a	c	a	Yes	c	b	Yes	a	Yes	Yes	Serpur	653
Yes	a			a	a	c	Yes	Yes	c	b	Yes	Yes	Yes	Yes	Alipur	654
a						c	Yes	Yes	c	Yes	Yes	Yes	Yes	Yes	Surjapur	655
Yes		c	Yes	a	a	c	Yes	Yes	Yes	b	b	Yes	Yes	Yes	Chandkhali	656
Yes		c	Yes	b	b	c	Yes	Yes	Yes	a	b	Yes	Yes	Yes	Padmajala	657
Yes		c	Yes	a	a	c	Yes	a	c	a	b	Yes	Yes	Yes	Rana	658
Yes				b	b	c	Yes	a	c	a	b	Yes	Yes	Yes	Sankharipur	659
Yes				b	b	c	Yes	Yes	Yes	a	b	Yes	Yes	Yes	Dudhnai	660
b				b	b	c	Yes	Yes	Yes	Yes	Yes	Yes	Yes	Yes	Sitakundu	661
a	b			b	b	c	Yes	a	c	a	b	b	Yes	Yes	Bejeorancha	662
Yes				a	a	c	Yes	Yes	c	a	Yes	Yes	Yes	Yes	Madhabpur	663
a	b			b	b	c	Yes	Yes	c	a	b	Yes	Yes	Yes	Phuldubi	664
b	b	b	b	b	b	c	Yes	a	c	Yes	b	b	Yes	Yes	Chitrasali	665
b	Yes			b	b	c	Yes	a	c	a	b	b	Yes	Yes	Uttar Bhag	666
Yes	b			b	c	c	a	Yes	c	Yes	Yes	Yes	Yes	Yes	Kalabaru	667
Yes	b			b	c	c	Yes	a	c	Yes	Yes	Yes	Yes	Yes	Chhani	668
a						c	Yes	Yes	Yes	Yes	Yes	a	Yes	Yes	Tengar Baria	669
Yes	b	c	c	a	a	c	Yes	Yes	Yes	Yes	Yes	Yes	Yes	Yes	Joykrishna Nagar	670
a	c	c	c	c	c	c	Yes	Yes	Yes	b	b	c	Yes	Yes	Kuruli	671
Yes	Yes	a		b	c		Yes	a	c	b	a	Yes	Yes	Yes	Ramdhari	672
Yes	Yes	Yes		b	c		Yes	Yes	Yes	Yes	Yes	Yes	Yes	Yes	Ghola	673
Yes	Yes			c	c		Yes	a	c	a	a	Yes	Yes	Yes	Dakshin Ghola	674
Yes	Yes			a	c		Yes	a	c	Yes	a	Yes	Yes	Yes	Harimul	675
Yes	Yes			b	b	c	Yes	a	c	Yes	a	Yes	Yes	Yes	Jelerhat	676
Yes	b	c		c	c	c	Yes	Yes	c	a	c	Yes	Yes	Yes	Purba Mallikpur	677
Yes	b	c	c	c	c	c	Yes	Yes	c	a	c	c	Yes	Yes	Bolbamni	678
Yes	Yes	c		b	c	c	Yes	Yes	c	a	Yes	Yes	Yes	Yes	Brinda Khali	679
Yes	Yes	c		b	c	c	Yes	Yes	c	a	c	Yes	Yes	Yes	Paruldaha	680
Yes	Yes	c		b	c	c	Yes	a	Yes	Yes	Yes	Yes	Yes	Yes	Joyatala	681
Yes	Yes	c		b	c	c	Yes	a	c	a	a	Yes	Yes	Yes	Dandapur	682
Yes				b	c	c	Yes	a	c	Yes	c	Yes	Yes	Yes	Gordaha	683
Yes	Yes	c		b	c	c	Yes	Yes	c	a	Yes	Yes	Yes	Yes	Mautala	684
Yes			Yes	b	c	c	Yes	Yes	c	a	b	Yes	Yes	Yes	Nabagram	685
Yes				b	c	c	Yes	Yes	Yes	c	Yes	Yes	Yes	Yes	Kharam Para	686
Yes				c	c	c	a	a	c	a	Yes	a	a	Yes	Dhankhola	687
Yes	c	c	c	b	b	c	Yes	Yes	c	Yes	Yes	Yes	Yes	Yes	Hardaha	688
Yes	Yes			b	c		Yes	Yes	Yes	b	Yes	Yes	Yes	Yes	Betberia	689
Yes	Yes			b	c		Yes	Yes	c	b	Yes	Yes	Yes	Yes	Belgachhi	690
Yes	Yes	c		c	c		Yes	a	c	b	Yes	Yes	Yes	Yes	Atniramish	691
111	30	6	22	7	1	0	104	53	24	47	64	95	119	120	: Block T O T A L	

Availability of miscellaneous facilities (If amenities available code -Yes is given, If not available within the village , the distance range code viz; a for < 5 Kms, b for 5-10 Kms and c for 10+ kms of nearest place where facility is available is given).												Availability of electricity (Yes/No)			
Serial Number	Name of Village	ASHA (Accredited Social Health Activist)	Community centre with/without TV	Sports Field,	Sports Club / Recreation Centre	Cinema / Video Hall	Public Library	Public Reading Room	Newspaper Supply	Assembly Polling station	Birth & Death Registration Office	Power Supply for Domestic Use (ED)	Power Supply for Agricultural Use (EAG)	Power Supply for Commercial Use (EC)	Power Supply for All Uses (EA)
1	2	88	89	90	91	92	93	94	95	96	97	98	99	100	101
650	Ramnagar	Yes	Yes	Yes	Yes	Yes	Yes	Yes	Yes	Yes	Yes	Yes	Yes	Yes	Yes
651	Purushottampur	a	Yes	a	a	b	a	a	Yes	a	a	Yes	Yes	Yes	Yes
652	Paschim Mallikpur	Yes	Yes	Yes	Yes	Yes	Yes	Yes	Yes	Yes	Yes	Yes	No	No	No
653	Serpur	Yes	Yes	Yes	Yes	b	b	b	a	Yes	a	Yes	No	No	No
654	Alipur	Yes	Yes	Yes	Yes	Yes	Yes	Yes	Yes	Yes	Yes	Yes	No	No	No
655	Surjapur	Yes	Yes	Yes	Yes	Yes	Yes	Yes	Yes	Yes	Yes	Yes	Yes	Yes	Yes
656	Chandkhali	Yes	Yes	Yes	Yes	a	b	b	Yes	Yes	a	Yes	Yes	Yes	Yes
657	Padmajala	Yes	Yes	Yes	Yes	a	b	b	Yes	Yes	a	Yes	Yes	Yes	Yes
658	Rana	Yes	Yes	Yes	Yes	a	b	b	Yes	Yes	a	Yes	Yes	Yes	Yes
659	Sankharipur	Yes	Yes	Yes	Yes	a	a	a	a	Yes	a	Yes	Yes	Yes	Yes
660	Dudhnai	Yes	a	Yes	Yes	Yes	a	a	Yes	Yes	a	Yes	Yes	Yes	Yes
661	Sitakundu	Yes	b	Yes	Yes	Yes	a	a	Yes	Yes	Yes	Yes	Yes	Yes	Yes
662	Bejeorancha	Yes	b	a	a	a	a	Yes	Yes	a	a	Yes	No	No	No
663	Madhabpur	Yes	Yes	Yes	Yes	Yes	a	Yes	Yes	Yes	Yes	Yes	Yes	Yes	Yes
664	Phuldubi	Yes	Yes	b	a	a	a	a	Yes	a	Yes	Yes	Yes	No	No
665	Chitrasali	Yes	b	b	b	a	a	a	Yes	Yes	a	Yes	No	No	No
666	Uttar Bhag	Yes	b	a	b	a	a	a	Yes	Yes	Yes	Yes	Yes	Yes	Yes
667	Kalabaru	Yes	Yes	Yes	Yes	c	c	c	Yes	Yes	a	Yes	No	No	No
668	Chhani	a	Yes	Yes	Yes	Yes	Yes	Yes	Yes	Yes	a	Yes	No	No	No
669	Tengar Baria	Yes	Yes	Yes	Yes	a	Yes	Yes	Yes	Yes	Yes	Yes	Yes	No	No
670	Joykrishna Nagar	a	Yes	Yes	Yes	Yes	Yes	Yes	Yes	Yes	a	Yes	Yes	Yes	Yes
671	Kuruli	Yes	Yes	Yes	Yes	Yes	Yes	Yes	Yes	Yes	Yes	Yes	No	No	No
672	Ramdhari	Yes	Yes	Yes	Yes	a	c	c	Yes	Yes	a	Yes	No	No	No
673	Ghola	Yes	Yes	Yes	Yes	a	c	Yes	Yes	Yes	Yes	Yes	No	Yes	No
674	Dakshin Ghola	Yes	Yes	Yes	Yes	a	Yes	Yes	Yes	a	Yes	Yes	No	No	No
675	Harimul	Yes	Yes	Yes	Yes	b	Yes	Yes	Yes	Yes	b	Yes	No	No	No
676	Jelerhat	Yes	Yes	Yes	Yes	Yes	Yes	Yes	Yes	Yes	Yes	Yes	No	Yes	No
677	Purba Mallikpur	a	c	c	c	c	c	c	Yes	Yes	a	Yes	No	No	No
678	Bolbamni	a	Yes	Yes	c	c	c	c	c	Yes	a	Yes	No	No	No
679	Brinda Khali	Yes	Yes	a	Yes	b	c	c	Yes	Yes	b	Yes	Yes	No	No
680	Paruldaha	Yes	Yes	Yes	Yes	b	b	b	Yes	Yes	a	Yes	Yes	No	No
681	Joyatala	Yes	Yes	Yes	Yes	b	c	c	Yes	Yes	b	Yes	Yes	No	No
682	Dandapur	Yes	Yes	a	a	b	c	c	Yes	Yes	a	Yes	Yes	No	No
683	Gordaha	a	Yes	Yes	Yes	Yes	b	Yes	Yes	Yes	b	Yes	No	No	No
684	Mautala	Yes	Yes	Yes	Yes	c	c	c	Yes	Yes	b	Yes	Yes	No	No
685	Nabagram	Yes	Yes	Yes	Yes	c	c	c	Yes	Yes	b	Yes	No	No	No
686	Kharam Para	Yes	Yes	Yes	Yes	b	b	Yes	Yes	Yes	Yes	Yes	No	No	No
687	Dhankhola	Yes	Yes	a	Yes	c	b	Yes	a	a	b	Yes	No	No	No
688	Hardaha	Yes	Yes	Yes	Yes	Yes	Yes	Yes	Yes	Yes	a	Yes	Yes	Yes	Yes
689	Betberia	Yes	Yes	Yes	Yes	Yes	c	c	Yes	Yes	Yes	Yes	No	No	No
690	Belgachhi	Yes	Yes	Yes	Yes	a	c	c	Yes	Yes	Yes	Yes	No	No	No
691	Atmiramish	Yes	Yes	Yes	Yes	a	c	c	Yes	Yes	a	Yes	No	No	No
Block T O T A L :		108	80	76	80	20	17	26	115	97	27	122	46	65	28

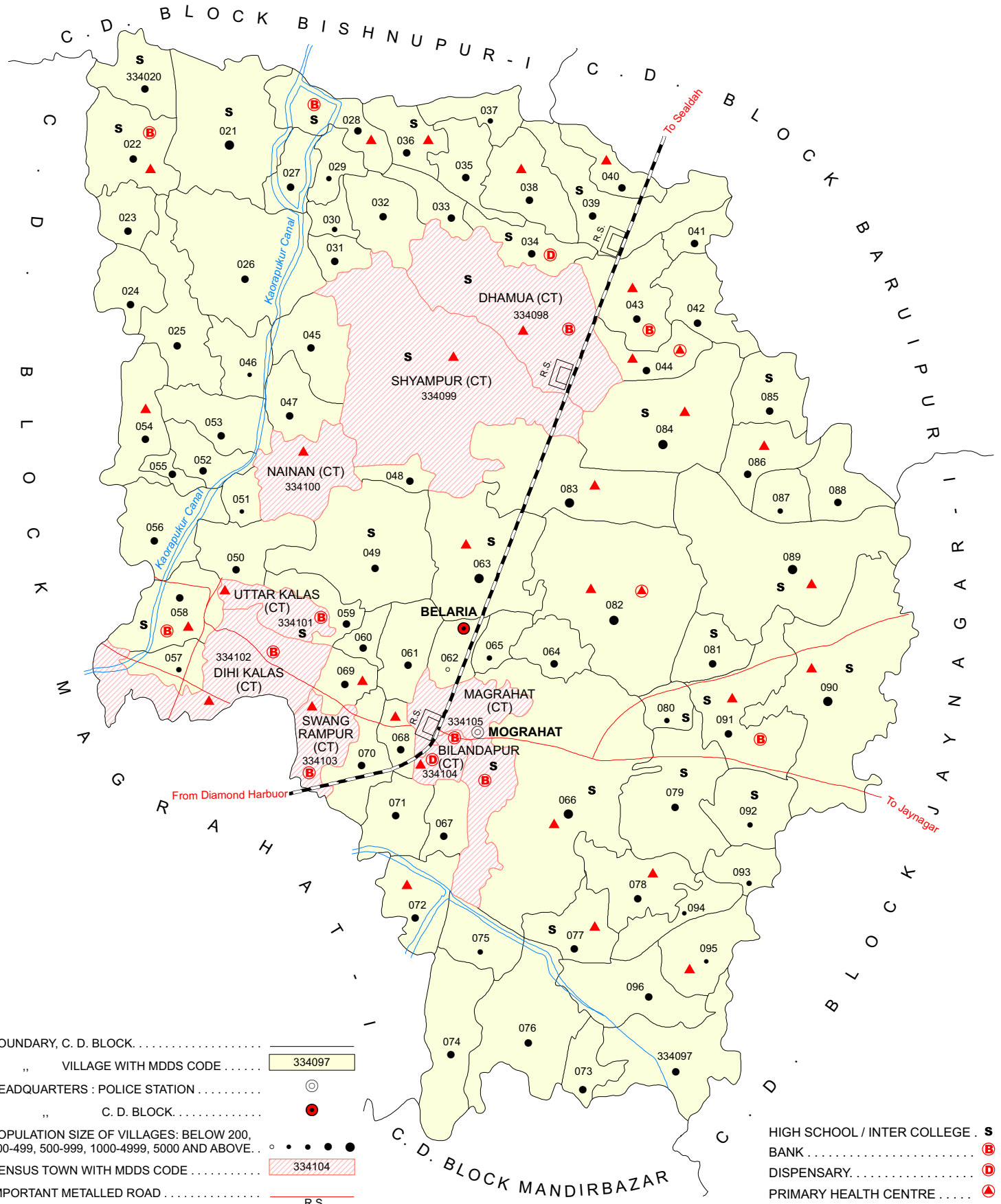
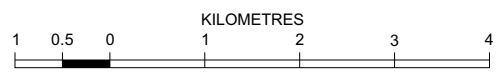
Nearest Town		Land Use							
		Area under different types of land use (in hectares rounded up to one decimal place)							
Name	Distance range code i.e. a for < 5 Kms, b for 5-10 Kms and c for 10+ kms .	Forests	Area under Non-agricultural Uses	Barren and Un-cultivable land	Permanent Pastures and Other Grazing Lands	Land Under Miscellaneous Tree Crops etc.	Culturable Waste Land	Name of Village	Serial Number
102	103	104	105	106	107	108	109	2	1
BARUIPUR	b	0	210	0	0	0	0	Ramnagar	650
SURJYAPUR	a	0	30	0	0	0	5.9	Purushottampur	651
BARUIPUR	b	0	10	0	0	0	4.2	Paschim Mallikpur	652
baruipur	b	0	11	0	0	0	2.1	Serapur	653
BARUIPUR	b	0	25	0	0	0	6	Alipur	654
BARUIPUR	b	0	10.1	0	0	0	6.1	Surjapur	655
BARUIPUR	b	0	4.5	0	0	0	0	Chandkhali	656
BARUIPUR	b	0	1.5	0	0	0	0	Padmajala	657
BARUIPUR	b	0	10	0	0	0	0	Rana	658
BARUIPUR	a	0	30	0	0	0	0	Sankharipur	659
BARUIPUR	a	0	16.6	0	0	0	0	Dudhnai	660
BARUIPUR	b	0	52	0	0	0	0	Sitakundu	661
BARUIPUR	b	0	5	0	0	0	0	Bejeorancha	662
BARUIPUR	c	0	4	0	0	0	1.4	Madhabpur	663
BARUIPUR	b	0	7	0	0	0	0	Phuldubi	664
BARUIPUR	b	0	17.3	0	0	0	0	Chitrasali	665
BARUIPUR	b	0	150	0	0	0	0	Uttar Bhag	666
BARUIPUR	c	0	80	0	0	0	0	Kalabaru	667
BARUIPUR	c	0	40	0	0	0	0	Chhani	668
BARUIPUR	c	0	50	0	0	0	12.4	Tengar Baria	669
BARUIPUR	c	0	29.9	0	0	0	0	Joykrishna Nagar	670
BARUIPUR	c	0	24.3	0	0	0	0	Kuruli	671
BARUIPUR	b	0	94.3	0	0	0	0	Ramdhari	672
BARUIPUR	c	0	17	0	0	0	1.7	Ghola	673
BARUIPUR	c	0	34.1	0	0	0	0	Dakshin Ghola	674
BARUIPUR	c	0	20	0	0	0	0	Harimul	675
BARUIPUR	c	0	24.7	0	0	0	0	Jelerhat	676
BARUIPUR	c	0	1.7	0	0	0	0	Purba Mallikpur	677
BARUIPUR	c	0	6.1	0	0	0	0	Bolbamni	678
BARUIPUR	b	0	18	0	0	0	100	Brinda Khali	679
BARUIPUR	c	0	50	0	0	0	0	Paruldaha	680
BARUIPUR	c	0	2	0	0	0	0	Joyatala	681
BARUIPUR	c	0	3	0	0	0	0	Dandapur	682
BARUIPUR	c	0	26	0	0	0	0	Gordaha	683
BARUIPUR	c	0	2	0	0	0	0	Mautala	684
BARUIPUR	c	0	2.8	0	0	0	0	Nabagram	685
BARUIPUR	c	0	15	0	0	0	0	Kharam Para	686
		0	2.5	0	0	0	0	Dhankhola	687
BARUIPUR	c	0	16.7	0	0	0	0	Hardaha	688
BARUIPUR	b	0	26	0	0	0	0	Betberia	689
BARUIPUR	b	0	192	0	0	0	110.2	Belgachhi	690
BARUIPUR	c	0	20	0	0	0	0	Atniramish	691
0	0	0	3797	0	0	0	891.7	: Block T O T A L	

Land Use												
Area under different types of land use (in hectares rounded up to one decimal place)							Area irrigated by source (in hectare).					
Serial Number	Name of Village	Fallow lands other than current fallows	Current Fallows	Net Area Sown	Total Irrigated Land Area	Total Un-irrigated Land Area	Canals (C)	Wells/Tube-wells(W/TW)	Tanks/Lakes(T/L)	Water Falls(WF)	Others(O)	
1	2	110	111	112	113	114	115	116	117	118	119	
650	Ramnagar	0	0	1154.2	988.4	165.8	238.4	190	560	0	0	
651	Purushottampur	0	0	120	70	50	0	0	0	0	70	
652	Paschim Mallikpur	0	0	44	22	22	0	0	0	0	22	
653	Serpur	0	0	28	19	9	0	10	9	0	0	
654	Alipur	0	0	131	76	55	0	30	46	0	0	
655	Surjapur	0	0	32.2	12.1	20.1	0	8.1	4	0	0	
656	Chandkhali	0	0	76.8	40.4	36.4	5	29.4	6	0	0	
657	Padmajala	0	0	172.1	133.6	38.5	6.7	114.5	12.4	0	0	
658	Rana	0	0	98.8	88.4	10.4	1.8	82.6	4	0	0	
659	Sankharipur	0	0	92.9	82.9	10	12.9	30	40	0	0	
660	Dudhnai	0	0	81.9	71.9	10	0	20	51.9	0	0	
661	Sitakundu	0	0	377.7	377.7	0	2	0	349.9	0	25.8	
662	Bejeorancha	0	0	36	36	0	0	0	36	0	0	
663	Madhabpur	0	0	31	2.5	28.5	1.5	1	0	0	0	
664	Phuldubi	0	0	24.8	24.8	0	2	0	22.8	0	0	
665	Chitrasali	0	0	47	25.5	21.5	2	0	20.2	0	3.3	
666	Uttar Bhag	0	0	636.3	570	66.3	300	100	170	0	0	
667	Kalabaru	0	0	310.1	190	120.1	70	30	90	0	0	
668	Chhani	0	0	162.8	93	69.8	40	13	40	0	0	
669	Tengar Baria	0	0	267	177	90	70	30	77	0	0	
670	Joykrishna Nagar	0	0	113	83	30	40	13	30	0	0	
671	Kuruli	0	0	138	98	40	43	14	41	0	0	
672	Ramdhari	0	0	119	90	29	40	20	30	0	0	
673	Ghola	0	0	42	24	18	0	8	16	0	0	
674	Dakshin Ghola	0	0	122.5	80	42.5	0	20	60	0	0	
675	Harimul	0	0	46.5	26	20.5	0	8	18	0	0	
676	Jelerhat	0	0	55	36	19	0	11	25	0	0	
677	Purba Mallikpur	0	0	75	35	40	0	10	25	0	0	
678	Bolbamni	0	0	71	31	40	0	11	20	0	0	
679	Brinda Khali	0	0	642.8	500	142.8	300	200	0	0	0	
680	Paruldaha	0	0	432.8	215	217.8	65	100	50	0	0	
681	Joyatala	0	0	125.5	70	55.5	30	0	40	0	0	
682	Dandapur	0	0	105.5	70	35.5	0	10	60	0	0	
683	Gordaha	0	0	45.8	37.8	8	0	0	37.8	0	0	
684	Mautala	0	0	161.1	106	55.1	36	6	64	0	0	
685	Nabagram	0	0	803.7	350	453.7	270	0.8	79	0	0.2	
686	Kharam Para	0	0	94.7	51	43.7	40	0	11	0	0	
687	Dhankhola	0	0	60.9	25	35.9	20	0	5	0	0	
688	Hardaha	0	0	80	55	25	0	15	40	0	0	
689	Betberia	0	0	91	60	31	0	20	40	0	0	
690	Belgachhi	0	0	206.5	168	38.5	0	63	105	0	0	
691	Atmiramish	0	0	75.9	40.9	35	0	15.9	25	0	0	
Block T O T A L :		0	0	15132	10090	5042.4	2846.5	2140.6	3284	0	0	

Name of three most important commodities manufactured			Name of Village	Serial Number
First	Second	Third		
120	121	122	2	1
			Ramnagar	650
			Purushottampur	651
			Paschim Mallikpur	652
			Serpur	653
			Alipur	654
			Surjapur	655
			Chandkhali	656
			Padmajala	657
			Rana	658
			Sankharipur	659
			Dudhnai	660
Jam Jelly			Sitakundu	661
			Bejeorancha	662
			Madhabpur	663
			Phuldubi	664
			Chitrasali	665
			Uttar Bhag	666
			Kalabaru	667
			Chhani	668
			Tengar Baria	669
			Joykrishna Nagar	670
			Kuruli	671
			Ramdhari	672
			Ghola	673
			Dakshin Ghola	674
Biri			Harimul	675
Biri			Jelerhat	676
			Purba Mallikpur	677
			Bolbamni	678
Biri			Brinda Khali	679
Biri			Paruldaha	680
Biri			Joyatala	681
Biri			Dandapur	682
			Gordaha	683
Bri			Mautala	684
Iron Goods	Wooden Things		Nabagram	685
			Kharam Para	686
			Dhankhola	687
Shaving Brush			Hardaha	688
Papad	Balaposh		Betberia	689
			Belgachhi	690
Balaposh	Papad		Atniramish	691
			: Block T O T A L	

TOTAL AREA OF THE C. D. BLOCK 136.93 Sq. Kms.
 TOTAL POPULATION OF THE C. D. BLOCK 304744
 TOTAL NUMBER OF VILLAGES 78
 TOTAL NUMBER OF INHABITED VILLAGES 78
 TOTAL NUMBER OF CENSUS TOWNS 8
 TOTAL NUMBER OF STATUTORY TOWNS NIL
 DISTANCE FROM DISTRICT HEADQUARTERS TO C. D.
 BLOCK HEADQUARTERS (APPROX.) 52 Kms.

INDIA
 WEST BENGAL
C. D. BLOCK MAGRAHAT - II
 DISTRICT SOUTH TWENTY FOUR PARGANAS



BOUNDARY, C. D. BLOCK
 ,, VILLAGE WITH MDDS CODE 334097
 HEADQUARTERS : POLICE STATION
 ,, C. D. BLOCK
 POPULATION SIZE OF VILLAGES: BELOW 200, 200-499, 500-999, 1000-4999, 5000 AND ABOVE ..
 CENSUS TOWN WITH MDDS CODE 334104
 IMPORTANT METALLED ROAD R.S.
 RAILWAY LINE WITH STATION, BROAD GAUGE
 RIVER AND STREAM

HIGH SCHOOL / INTER COLLEGE . s
 BANK B
 DISPENSARY D
 PRIMARY HEALTH CENTRE A
 OTHER MEDICAL SERVICES ▲

Alphabetical List of Villages

Name of the CD Block : Magrahat-II

CD Block Code (2011) : 0270

Sl. No.	Name of the Village	PLCN 2001	MDDS PLCN 2011
1	2	3	4
1	Abad Chandpur	03947100	334094
2	Abad Ishwaripur	03947300	334096
3	Atparui	03942900	334055
4	Azam Khali	03943600	334061
5	Balbalia	03942500	334051
6	Baniber	03941500	334044
7	Bankadwar	03945000	334073
8	Bansundaria	03946200	334085
9	Barat Kamdebpur	03946000	334083
10	Belaria	03943700	334062
11	Belgachhia	03943500	334060
12	Benipur	03946800	334091
13	Beramara	03939500	334024
14	Bishweshwarpur	03945100	334074
15	Byaspur	03942200	334048
16	Chak Haranandapur	03939400	334023
17	Chak Jalasi	03941900	334046
18	Chak Kamal Halder	03940100	334030
19	Chak Parankanta Khali	03939200	334021
20	Chakiswari	03940200	334031
21	Dakshin Kashi	03944700	334070
22	Dakshin Mohanpur	03943400	334059
23	Dakshin Mukundapur	03945300	334076
24	Dhanpota	03944900	334072
25	Dihi Narayani	03939700	334026
26	Dodalia	03942600	334052
27	Enayetpur	03943200	334057
28	Ghanashyampur	03945800	334081
29	Gobindapur	03946900	334092
30	Gokarni	03945900	334082
31	Gotbaria	03944000	334065
32	Hansuri	03943300	334058
33	Harisankarpur	03944100	334066
34	Heria	03940600	334035
35	Hotar	03941000	334039
36	Ishwaripur	03947200	334095

Alphabetical List of Villages

Name of the CD Block : Magrahat-II

CD Block Code (2011) : 0270

Sl. No.	Name of the Village	PLCN 2001	MDDS PLCN 2011
1	2	3	4
37	Jaldhapa	03946300	334086
38	Jayenkhan	03940000	334029
39	Jaypur	03943000	334056
40	Jugdial	03946700	334090
41	Kanta Pukuria	03947000	334093
42	Karimabad	03939800	334027
43	Katkina Ishwaripur	03947400	334097
44	Kuldial	03942300	334049
45	Madhabpur	03940300	334032
46	Maitala	03944300	334067
47	Maitir Hat	03945700	334080
48	Makaltala	03941200	334041
49	Mallarchak Ishwaripur	03944500	334069
50	Mamudpur	03944400	334068
51	Manirampur	03940800	334037
52	Marjyada	03941400	334043
53	Mirzapur	03942400	334050
54	Moukhali	03940700	334036
55	Multi	03946100	334084
56	Panchpara	03940500	334034
57	Paran Khali	03945200	334075
58	Parui	03942800	334054
59	Paschim Kamar Pukuria	03942000	334047
60	Purba Kamarpukuria	03945600	334079
61	Purbba Ramanathpur	03941800	334045
62	Rajpur	03939600	334025
63	Ramchandranagar	03946600	334089
64	Ratna	03940900	334038
65	Sarbanandapur	03944800	334071
66	Shyamnagar	03943900	334064
67	Sitarampur	03939100	334020
68	Taldi	03945400	334077
69	Tantihati	03946400	334087
70	Tapukur	03941100	334040
71	Tasrala	03946500	334088
72	Urel Chandpur	03945500	334078

Alphabetical List of Villages

Name of the CD Block : Magrahat-II

CD Block Code (2011) : 0270

Sl. No.	Name of the Village	PLCN 2001	MDDS PLCN 2011
1	2	3	4
73	Uttar Amratala	03939300	334022
74	Uttar Gopinathpur	03940400	334033
75	Uttar Krishnapur	03942700	334053
76	Uttar Mohanpur	03939900	334028
77	Uttar Mukundapur	03941300	334042
78	Uttar Radhanagar	03943800	334063

Census of India 2011
Amenities and Land use

Serial Number	Name of Village	Location code no.	Total area of the village (in hectares rounded up to one decimal place)	Total population (2011 census)	Number of households (2011 census)	Number of educational amenities available in village , the distance range code viz; a for 0-5 kms, b for 5-10 kms, c for 10-15 kms, d for 15-20 kms, e for 20+ kms of nearest place where facility is available							
						Pre-Primary school (PP)	Primary school (P)	Middle school (M)	Secondary School (S)	Senior Secondary school (SS)	Degree college of arts science & commerce (ASC)	Engineering college(EC)	Medical college (MC)
1	2	3	4	5	6	7	8	9	10	11	12	13	14

Name of District:-South Twenty Four Parganas

Name of CD Block:-Magrahat - II

692	Sitarampur	334020	107.3	2089	483	1	1	1	1	a	c	c	c
693	Chak Parankanta Khali	334021	324.4	7864	1668	3	3	1	1	1	c	c	c
694	Uttar Amratala	334022	170.4	4483	911	4	3	2	1	a	c	c	c
695	Chak Haranandapur	334023	72.9	1177	290	1	1	a	a	a	c	c	c
696	Beramara	334024	94.5	3896	759	5	4	a	a	b	c	c	c
697	Rajpur	334025	184.4	1721	355	4	3	a	a	a	c	c	c
698	Dihi Narayani	334026	371.3	3290	670	2	2	a	a	a	c	c	c
699	Karimabad	334027	66.6	1968	423	2	2	a	a	a	c	c	c
700	Uttar Mohanpur	334028	118.8	3744	755	2	1	1	1	1	c	c	c
701	Jayenkhan	334029	58.8	568	128	1	1	a	a	a	c	c	c
702	Chak Kamal Halder	334030	39.3	685	147	1	1	a	a	a	c	c	c
703	Chakiswari	334031	43.6	1409	313	1	1	a	a	a	c	c	c
704	Madhabpur	334032	124.6	3307	678	2	2	a	a	a	b	c	c
705	Uttar Gopinathpur	334033	62.7	2172	486	2	1	1	1	1	b	c	c
706	Panchpara	334034	94.1	1470	338	2	2	a	a	a	b	c	c
707	Heria	334035	98.2	2698	587	3	2	a	a	a	c	c	c
708	Moukhali	334036	84.2	1659	380	2	2	1	1	1	b	c	c
709	Manirampur	334037	68.6	896	216	2	2	a	a	a	b	c	c
710	Ratna	334038	144.7	1793	409	1	1	a	a	a	b	c	c
711	Hotar	334039	229.3	4155	947	3	3	1	1		c	c	c
712	Tapukur	334040	76.8	1248	295	1	1	a	a	a	c	c	c
713	Makaltala	334041	47.2	1505	359	1	1	a	a	a	c	c	c
714	Uttar Mukundapur	334042	112.4	1633	332	1	1	a	a	a	b	c	c
715	Marjyada	334043	169.6	4021	907	4	4	1	a	a	c	c	c
716	Baniber	334044	95.9	1517	333	1	1	a	a	a	c	c	c
717	Purbba Ramanathpur	334045	135	1296	301	2	2	a	a	a	c	c	c
718	Chak Jalasi	334046	89	455	106	b	a	a	a	a	c	c	c
719	Paschim Kamar Pukuria	334047	93.4	1310	292	2	2	a	a	b	c	c	c
720	Byaspur	334048	72.7	2947	571	2	1	a	a	a	b	c	c
721	Kuldia	334049	307	4653	910	3	2	2	2	2	b	c	c
722	Mirzapur	334050	131.5	4049	751	2	2	a	a	a	b	c	c
723	Balbalia	334051	39.4	430	89	1	1	a	a	a	b	c	c
724	Dodalia	334052	101.5	1805	380	2	2	a	a		b	c	c
725	Uttar Krishnapur	334053	103.9	1148	258	2	1	a	a	a	c	c	c
726	Parui	334054	149.5	2389	496	3	2	b	b	b	c	c	c
727	Atparui	334055	41.5	1058	197	2	2	a	a	a	b	c	c
728	Jaypur	334056	145.4	2565	563	2	1	a	a	a	b	c	c
729	Enayetpur	334057	66.7	879	198	1	1	a	a	a	b	c	c
730	Hansuri	334058	145.5	3343	725	1	1	1	1	1	b	c	c
731	Dakshin Mohanpur	334059	62	2235	433	1	1	b	a	a	a	c	c
732	Belgachhia	334060	42.6	1396	258	1	1		a	a	a	c	c

- Village Directory

(As in 2009)

le. (If not available within the < 5 Kms, b for 5-10 Kms and c if facility is available is given).						Number of Medical Amenities available. (If not available within the village, the distance range code viz; a for < 5 Kms, b for 5-10 Kms and c for 10+ kms of nearest place where facility is available is given).						Name of Village	Serial Number					
Management institute (MI)	Polytechnic (Pt)	Vocational training school /ITI	Non-formal training centre (NFTC)	Special school for disabled (SSD)	Others (specify)	Community health centre (CHC)	Primary health centre (PHC)	Primary health sub centre (PHS)	Maternity and child welfare centre (MCW)	T.B. clinic (TBC)	Hospital-allopathic (HA)			Hospital-alternative medicine (HO)	Dispensary (D)	Veterinary hospital (VH)	Mobile health clinic (MHC)	Family welfare centre (FWC)
15	16	17	18	19	20	21	22	23	24	25	26	27	28	29	30	31	2	1

Location CodeNo:-343

Location CodeNo:-0270

c	c	c	c	c		c	c	a	a	c	c	c	c	c	c	c	Sitarampur	692
c	c	c	c	c		c	c	a	a	c	c	c	c	c	c	c	Chak Parankanta Khali	693
c	c	c	c	c		c	c	a	1	c	c	c	c	c	c	c	Uttar Amratala	694
c	c	c	c	c		c	c	a	a	c	c	c	c	c	c	c	Chak Haranandapur	695
c	c	c	c	c		c	c	a	a	c	c	c	c	c	c	c	Beramara	696
c	c	c	c	c		c	c	b	a	c	c	c	c	c	c	c	Rajpur	697
c	c	c	c	c		c	c	a	a	c	c	c	c	c	c	c	Dihi Narayani	698
c	c	c	c	c		c	c	a	a	c	c	c	c	c	c	c	Karimabad	699
c	c	c	c	c		c	c	1	1	c	c	c	c	c	c	c	Uttar Mohanpur	700
c	c	c	c	c		c	c	a	a	c	c	c	c	c	c	c	Jayenkhan	701
c	c	c	c	c		c	c	a	a	c	c	c	c	c	c	c	Chak Kamal Halder	702
c	c	c	c	c		c	c	a	a	c	c	c	c	c	c	c	Chakiswari	703
c	c	c	c	c		c	b	a	c	c	c	c	a	b	b	b	Madhabpur	704
c	c	c	c	c		c	c	a	c	c	c	c	1	b	b	a	Uttar Gopinathpur	705
c	c	c	c	c		c	b	a	c	c	c	c	a	b	b	a	Panchpara	706
c	c	c	c	c		c	c	a	a	c	c	c	c	c	c	c	Heria	707
c	c	c	c	c		c	b	1	c	c	c	c	c	b	b	b	Moukhali	708
c	c	c	c	c		c	b	a	a	c	c	c	a	c	c	a	Manirampur	709
	c	c	c	c		c	b	1	c	c	c	c	a	b	b	a	Ratna	710
c	c	c	c	c	c	c	c	a	c	c	c	c	a	c			Hotar	711
c	c	c	c	c		b	c	1	1	c	c	c	a	c	c	c	Tapukur	712
c	c	c	c	c		c	c	c	c	c	c	c	a	c			Makaltala	713
c	c	c	c	c		c	c	a	c	c	c	c	a	c			Uttar Mukundapur	714
c	c	c	c	c		c	c	1	1	c	c	c	c	c	c	c	Marjyada	715
c	c	c	c	c		c	1	2	1	c	c	c	c	c	c	1	Baniber	716
c	c	c	c	c		c	c	b	a	c	c	c	c	c	c	c	Purbba Ramanathpur	717
c	c	c	c	c		c	c	a	a	c	c	c	c	c	c	c	Chak Jalasi	718
c	c	c	c	c		c	c	b	c	c	c	c	c	c	c	c	Paschim Kamar Pukuria	719
c	c	c	c	c		c	b	c	a	b	c	c	b	b	c	b	Byaspur	720
c	c	c	c	c		c	b	b	a	b	c	c	b	b	c	b	Kuldia	721
c	c	c	c	c		c	b	b	a	b	c	c	b	b	c	b	Mirzapur	722
c	c	c	c	c		c	b	b	a	b	c	c	b	b	c	b	Balbalia	723
c	c	c	c	c		c	c	b	a	b	c	c	c	c	c	c	Uttar Krishnapur	724
c	c	c	c	c		c	c	1	1	c	c	c	c	c	c	c	Parui	725
c	c	c	c	c		c	b	b	a	b	c	c	b	b	c	b	Atparui	726
c	c	c	c	c		c	b	b	a	b	c	c	b	b	c	b	Jaypur	727
c	c	c	c	c		c	b	b	a	b	c	c	b	b	c	b	Enayetpur	728
c	c	c	c	c		c	b	1	1	b	c	c	b	b	c	b	Hansuri	729
c	c	c	c	c	a	c	a	b	a	a	c	c	a	a	c	a	Dakshin Mohanpur	730
c	c	c	c	c		c	a	b	a	a	c	c	a	a	c	a	Belgachhia	731

Serial Number	Name of Village	Number of Non-Government Medical Amenities available.							Availability of drinking water - Yes / No							
		Charitable non Govt. hospital/Nursing home.	Medical practitioner with MBBS Degree	Medical practitioner with other degree	Medical practitioner with no degree	Traditional practitioner and faith healer	Medicine Shop	Others	Tap water (Treated/Untreated)	Well water (Covered / Uncovered well)	Hand Pump	Tube wells / Bore well	Spring	River / Canal	Tank / Pond / Lake	Others
1	2	32	33	34	35	36	37	38	39	40	41	42	43	44	45	46

692	Sitarampur	0	0	0	2	1	0	0	Yes	No	Yes	No	No	No	No	No
693	Chak Parankanta Khali	0	0	0	1	0	0	0	Yes	No	Yes	No	No	No	No	No
694	Uttar Amratala	0	0	0	5	2	0	0	Yes	No	Yes	No	No	No	No	No
695	Chak Haranandapur	0	0	0	3	1	1	0	Yes	No	Yes	No	No	No	No	No
696	Beramara	0	0	0	4	3	0	0	Yes	No	Yes	No	No	No	No	No
697	Rajpur	0	0	0	3	1	0	0	Yes	No	Yes	No	No	No	No	No
698	Dihi Narayani	0	0	0	0	0	0	0	Yes	No	Yes	No	No	No	No	No
699	Karimabad	0	0	0	1	0	0	0	Yes	No	Yes	No	No	No	No	No
700	Uttar Mohanpur	0	1	2	2	0	3	0	Yes	No	Yes	No	No	No	No	No
701	Jayenkhan	0	0	1	1	0	1	0	Yes	No	Yes	No	No	No	No	No
702	Chak Kamal Halder	0	0	0	0	0	0	0	Yes	No	Yes	No	No	No	No	No
703	Chakiswari	0	0	0	0	0	0	0	Yes	No	Yes	No	No	No	No	No
704	Madhabpur	0	0	0	0	0	0	0	Yes	No	Yes	No	No	Yes	Yes	No
705	Uttar Gopinathpur	0	0	1	1	0	1	0	Yes	No	Yes	No	No	No	No	No
706	Panchpara	0	0	0	0	0	0	0	Yes	No	Yes	No	No	Yes	Yes	No
707	Heria	0	1	0	1	0	0	0	Yes	No	Yes	No	No	No	No	No
708	Moukhali	0	0	2	1	0	2	0	Yes	No	Yes	No	No	Yes	Yes	No
709	Manirampur	0	0	1	0	0	0	0	Yes	No	Yes	No	No	No	Yes	No
710	Ratna	0	0	1	0	0	0	0	Yes	No	Yes	No	No	Yes	Yes	No
711	Hotar	0	2	0	3	0	1	0	Yes	No	No	Yes	No	No	Yes	No
712	Tapukur	0	0	0	1	0	0	0	Yes	No	Yes	No	No	No	No	No
713	Makaltala	0	0	0	1	0	0	0	Yes	No	No	Yes	No	No	Yes	No
714	Uttar Mukundapur	0	0	0	1	0	0	0	No	No	No	Yes	No	No	Yes	No
715	Marjyada	0	1	3	0	2	2	0	Yes	No	Yes	No	No	No	No	No
716	Baniber	0	0	0	2	0	0	0	Yes	No	No	Yes	No	No	Yes	Yes
717	Purbba Ramanathpur	0	0	0	1	0	0	0	Yes	No	Yes	No	No	No	No	No
718	Chak Jalasi	0	0	0	2	0	0	0	Yes	No	Yes	No	No	No	No	No
719	Paschim Kamar Pukuria	0	0	0	1	1	0	0	Yes	No	Yes	No	No	No	No	No
720	Byaspur	0	0	0	2	0	0	0	Yes	No	Yes	No	No	Yes	No	No
721	Kuldia	0	0	0	2	0	0	0	Yes	No	Yes	No	No	Yes	No	No
722	Mirzapur	0	0	0	2	0	0	0	Yes	No	Yes	No	No	Yes	No	No
723	Balbalia	0	0	0	0	0	0	0	Yes	No	Yes	No	No	Yes	No	No
724	Dodalia	0	0	0	2	0	0	0	Yes	No	Yes	No	No	Yes	No	No
725	Uttar Krishnapur	0	0	0	1	0	0	0	Yes	No	Yes	No	No	No	No	No
726	Parui	0	0	0	1	0	0	0	Yes	No	Yes	No	No	No	No	No
727	Atparui	0	0	0	0	0	0	0	Yes	No	Yes	No	No	Yes	No	No
728	Jaypur	0	0	0	3	0	1	0	Yes	No	Yes	No	No	Yes	No	No
729	Enayetpur	0	0	0	1	0	0	0	Yes	No	Yes	No	No	No	No	No
730	Hansuri	0	0	0	3	0	2	0	Yes	No	Yes	No	No	Yes	No	No
731	Dakshin Mohanpur	0	0	0	2	0	0	0	Yes	No	Yes	No	No	No	No	No
732	Belgachhia	0	0	0	1	0	0	0	Yes	No	Yes	No	No	No	No	No

Availability of toilet & others Yes / No				Communication and transport facilities (If amenities available code -Yes is given except for Village Pin Code ,If not available within the village , the distance range code viz; a for < 5 Kms, b for 5-10 Kms and c for 10+ kms of nearest place where facility is available is given).								
Community toilet including bath.	Community toilet excluding bath.	Rural sanitary mart or sanitary hardware outlet available near the village.	Community bio- gas or recycle of waste for productive use.	Post office(PO)	Sub post office (SPO)	Post & Telegraph office (P&TO)	Village Pin Code	Telephones (Land lines)	Public call office (PCO)	Mobile phone coverage	Name of Village	Serial Number
47	48	49	50	51	52	53	54	55	56	57	2	1

No	No	No	No	c	a	c	743610	Yes	c	Yes	Sitarampur	692
No	No	No	No	c	Yes	c	743610	Yes	Yes	Yes	Chak Parankanta Khali	693
No	No	No	No	c	a	c	743609	Yes	b	Yes	Uttar Amratala	694
No	No	No	No	c	Yes	c	743503	Yes	b	Yes	Chak Haranandapur	695
No	No	No	No	c	Yes	c	743609	Yes	b	Yes	Beramara	696
No	No	No	No	c	a	c	743609	Yes	Yes	Yes	Rajpur	697
No	No	No	No	c	a	c	743503	Yes	b	Yes	Dihi Narayani	698
No	No	No	No	c	a	c	743610	Yes	b	Yes	Karimabad	699
No	No	No	No	c	Yes	c	743610	Yes	Yes	Yes	Uttar Mohanpur	700
No	No	No	No	c	a	c	743610	Yes	Yes	Yes	Jayenkhan	701
No	No	No	No	c	a	c	743610	Yes	b	b	Chak Kamal Halder	702
No	No	No	No	c	a	c	743610	Yes	b	Yes	Chakiswari	703
No	No	No	No	c	a	b	743355	Yes	Yes	Yes	Madhabpur	704
No	No	No	No	c	a	c	743610	Yes	Yes	Yes	Uttar Gopinathpur	705
No	No	No	No	a	b	b	743610	Yes	Yes	Yes	Panchpara	706
No	No	No	No	c	a	c	743610	Yes	Yes	Yes	Heria	707
No	No	No	No	b	Yes	b	743610	Yes	Yes	Yes	Moukhali	708
No	No	No	No	c	a	c	743610	Yes	c	Yes	Manirampur	709
No	No	No	No	c	c	b	743610	Yes	Yes	Yes	Ratna	710
No	No	No	No	c	Yes	c	743610	Yes	Yes	Yes	Hotar	711
No	No	No	No	c	a	c	743610	Yes	Yes	Yes	Tapukur	712
No	No	No	No	c	a	c	743610	Yes	Yes	Yes	Makaltala	713
No	No	No	No	c	a	c	743610	Yes	c	Yes	Uttar Mukundapur	714
No	No	No	No	c	a	c	743610	Yes	Yes	Yes	Marjyada	715
No	No	No	No	c	a	c	743610	Yes	Yes	Yes	Baniber	716
No	No	No	No	c	b	c	743355	Yes	b	Yes	Purbba Ramanathpur	717
No	No	No	No	c	a	c	743513	Yes	c	Yes	Chak Jalasi	718
No	No	No	No	c	a	c	743355	Yes	c	Yes	Paschim Kamar Pukuria	719
No	No	No	No	a	a	c	743355	Yes	c	Yes	Byaspur	720
No	No	No	No	a	Yes	c	743609	Yes	b	Yes	Kuldia	721
No	No	No	No	a	a	c	743609	a	Yes	Yes	Mirzapur	722
No	No	No	No	a	a	c	743609	a	b	Yes	Balbalia	723
No	No	No	No	Yes	a	c	743609	Yes	Yes	Yes	Dodalia	724
No	No	No	No	c	a	c	743609	Yes	b	Yes	Uttar Krishnapur	725
No	No	No	No	c	a	c	743609	Yes	b	Yes	Parui	726
No	No	No	No	a	a	c	743609	a	Yes	Yes	Atparui	727
No	No	No	No	a	a	c	743609	Yes	Yes	Yes	Jaypur	728
No	No	No	No	a	a	c	743609	a	Yes	Yes	Enayetpur	729
No	No	No	No	Yes	Yes	c	743609	Yes	Yes	Yes	Hansuri	730
No	No	No	No	b	a	c	743610	Yes	b	Yes	Dakshin Mohanpur	731
No	No	No	No	a	a	c	743609	Yes	b	Yes	Belgachhia	732

Communication and transport facilities (If amenities available code -Yes is given except for Village Pin Code ,If not available within the village , the distance range code viz; a for < 5 Kms, b for 5-10 Kms and c for 10+ kms of nearest place where facility is available is given).												Village connected to highway (If amenities available code viz; a for < 5 Kms, b for 5-10 Kms and c for 10+ kms of nearest place where facility is available is given).				
Serial Number	Name of Village	Internet cafes/ Common service centre (CSC)	Private courier facility	Bus service (Public & Private)	Railway stations	Auto/Modified Autos	Taxis and Vans	Tractors	Cycle-pulled rickshaws(Manual & Machine driven)	Carts driven by animals	Sea /River ferry service	Connected to national highway(NH)	Connected to state highway(SH)	Connected to major district road (MDR)	Connected to others district road	Pucca roads
1	2	58	59	60	61	62	63	64	65	66	67	68	69	70	71	72

692	Sitarampur	c	c	a	b	a	b	b	Yes	c	a	c	c	c	b	a
693	Chak Parankanta Khali	b	Yes	Yes	b	Yes	Yes	Yes	Yes	Yes	a	b	c		Yes	a
694	Uttar Amratala	c	c	Yes	b	Yes	Yes	b	Yes	c	a	b	c	b	Yes	Yes
695	Chak Haranandapur	c	c	Yes	b	Yes	Yes	b	Yes	c	a	b	c	b	Yes	Yes
696	Beramara	c	c	a	b	a	a	b	Yes	c	a	b	c	b	a	a
697	Rajpur	c	c	a	b	a	b	c	Yes	c	a	b	c	b	a	a
698	Dih Narayani	b	a	a	b	Yes	Yes	a	Yes	c	a	b	c		Yes	a
699	Karimabad	b	a	Yes	b	Yes	Yes	b	Yes	c	a	b	c	a	a	a
700	Uttar Mohanpur	b	a	Yes	b	Yes	Yes	a	Yes	c	b	b	c		Yes	a
701	Jayenkhan	b	a	Yes	b	Yes	Yes	a	Yes	c	a	b	c	a	Yes	a
702	Chak Kamal Halder	a	b	a	a	a	Yes	b	Yes	c	a	b	c	a	a	a
703	Chakiswari	b	a	a	b	a	Yes	a	Yes	c	a	b	c	a	a	a
704	Madhabpur	a	b	a	a	Yes	a	c	Yes	c	a	c	b		Yes	a
705	Uttar Gopinathpur	Yes	b	a	a	Yes	a	b	Yes	c	a	c	b		Yes	Yes
706	Panchpara	a	b	a	a	Yes	a	c	Yes	c	a	c	b		Yes	Yes
707	Heria	a	b	b	a	Yes	b	c	Yes	c	a	c	b		Yes	a
708	Moukhali	Yes	b	a	a	Yes	a	c	Yes	c	a	c	b		Yes	a
709	Manirampur	a	b	b	a	a	b	c	Yes	c	b	c	c		Yes	a
710	Ratna	a	b	a	a	Yes	c	c	Yes	c	a	c	b		Yes	Yes
711	Hotar	a	c	b	Yes	Yes	c	c	a		a	c	c	c	Yes	a
712	Tapukur	a	c	b	a	a	c	c	a		a	c	c	c	Yes	a
713	Makaltala	a	c	b	a	a	b	c	a	c	a	c	c	c	Yes	a
714	Uttar Mukundapur	a	c	b	a	a	a	c	a	c	a	c	c	c	Yes	a
715	Marjyada	Yes	c	b	a	Yes	c	c	Yes	c	b	c	c	c	Yes	a
716	Baniber	a	c	b	a	a	b	c	a	c	a	c	c	c	Yes	a
717	Purbba Ramanathpur	c	c	b	b	a	Yes	c	Yes	c	a	b	c	a	a	Yes
718	Chak Jalasi	c	c	Yes	b	a	Yes	c	Yes	c	a	b	c	a	a	Yes
719	Paschim Kamar Pukuria	c	c	b	b	a	a	a	Yes	c	a	c	c	b	a	a
720	Byaspur	b	c	a	b	a	a	a	Yes	c	b	c	c		Yes	Yes
721	Kuldia	b	c	a	b	a	a	b	Yes	c	a	c	c		Yes	Yes
722	Mirzapur	b	c	a	b	a	b	b	Yes	c	a	c	b	a	a	a
723	Balbalia	b	c	a	b	a	c	a	Yes	c	a	c	c	a	a	a
724	Dodalia	b	c	a	b	Yes	b	b	Yes	c	a	c	c		Yes	Yes
725	Uttar Krishnapur	c	c	b	b	b	b	c	Yes	c	a	c	c	b	b	Yes
726	Parui	c	c	b	b	b	b	c	Yes	c	a	c	c	a	a	a
727	Atparui	b	c	a	b	a	c	b	Yes	c	a	c	c	a	a	a
728	Jaypur	b	c	Yes	b	Yes	Yes	b	Yes	c	a	c	b		Yes	a
729	Enayetpur	b	c	a	a	Yes	c	b	Yes	c	a	c	c	Yes	Yes	Yes
730	Hansuri	b	c	Yes	b	Yes	Yes	b	Yes	a	a	c	b	Yes	Yes	Yes
731	Dakshin Mohanpur	b	c	a	b	Yes	Yes	c	Yes	c	a	c	c	a	Yes	Yes
732	Belgachhia	a	c	Yes	a	Yes	Yes	c	Yes	c	a	c	c		a	Yes

ys,village roads, banks & credit societies
 :-Yes is given, If not available within the
 code viz; a for < 5 Kms, b for 5-10 Kms
 place where facility is available is given).

Availability of miscellaneous facilities (If amenities available code -Yes is given, If not
 available within the village , the distance range code viz; a for < 5 Kms, b for 5-10 Kms
 and c for 10+ kms of nearest place where facility is available is given).

Kutchcha roads	Water bounded macadam(WBM) roads	Navigable waterway (river/canal)(NW)	Footpaths (FP)	Commercial & Co-operative Banks	ATM	Agricultural Credit Societies	Self-Help Group (SHG)	Public distribution system (PDS) shop	Mandis / Regular market	Weekly Haat	Agricultural marketing society	Integrated Child Development Scheme (Nutritional Centres)	Anganwadi Centre (Nutritional Centres)	Others (Nutritional Centres)	Name of Village	Serial Number
73	74	75	76	77	78	79	80	81	82	83	84	85	86	87	2	1

Yes		c	Yes	a	c	c	Yes	Yes	c	a	c	Yes	Yes	Yes	Sitarampur	692
a	b	b	Yes	a	b	c	Yes	Yes	c	a	a	Yes	Yes	Yes	Chak Parankanta Khali	693
Yes				Yes	c	c	Yes	Yes	c	a	a	Yes	Yes	Yes	Uttar Amratala	694
a	Yes	c	Yes	a	c	Yes	Yes	Yes	c	a	b	Yes	Yes	Yes	Chak Haranandapur	695
Yes	a	c	Yes	a	c	c	Yes	Yes	c	a	b	Yes	Yes	Yes	Beramara	696
Yes	a	c	Yes	a	c	c	Yes	a	c	b	b	Yes	Yes	Yes	Rajpur	697
Yes	a	b	Yes	a	b	c	Yes	a	c	a	a	Yes	Yes	Yes	Dihi Narayani	698
b	b	b	Yes	a	b	c	Yes	a	c	a	a	Yes	Yes	Yes	Karimabad	699
Yes	a	b	Yes	Yes	b	c	Yes	Yes	Yes	Yes	a	Yes	Yes	Yes	Uttar Mohanpur	700
Yes	a	b	Yes	a	b	c	Yes	a	Yes	a	a	Yes	Yes	Yes	Jayenkhan	701
a	a	c	Yes	a	b	c	Yes	a	c	a	a	Yes	Yes	Yes	Chak Kamal Halder	702
a	a	b	Yes	a	b	c	Yes	Yes	c	a	a	Yes	Yes	Yes	Chakiswari	703
Yes		c	Yes	a	b	c	Yes	a	c	a	a	Yes	Yes	Yes	Madhabpur	704
Yes	b	c	Yes	a	b	Yes	Yes	Yes	Yes	a	a	Yes	Yes	Yes	Uttar Gopinathpur	705
Yes	Yes	c	Yes	a	b	c	Yes	a	c	a	a	Yes	Yes	Yes	Panchpara	706
Yes	Yes	c	Yes	a	b	c	Yes	Yes	c	a	a	Yes	Yes	Yes	Heria	707
Yes	a	c	Yes	a	b	c	Yes	Yes	Yes	a	a	Yes	Yes	Yes	Moukhali	708
Yes		c	Yes	a	b	c	Yes	Yes	c	a	a	Yes	Yes	Yes	Manirampur	709
Yes	b	c	Yes	a	b	c	Yes	Yes	c	a	a	Yes	Yes	Yes	Ratna	710
Yes	Yes	c	Yes	c	c	c	Yes	Yes	Yes	a	c	c	Yes	Yes	Hotar	711
Yes	Yes	c	Yes	a	c	c	Yes	a	c	a	c	Yes	Yes	Yes	Tapukur	712
Yes	Yes	c	Yes	c	c	c	Yes	Yes	c	a	c	c	Yes	Yes	Makaltala	713
Yes	Yes	c	Yes	c	c	c	Yes	Yes	c	b	c	c	Yes	Yes	Uttar Mukundapur	714
Yes	Yes	c	Yes	Yes	c	c	Yes	a	c	Yes	c	Yes	Yes	Yes	Marjyada	715
Yes	Yes	c	Yes	c	c	c	a	a	c	c	c	c	Yes	Yes	Baniber	716
a	a	c	Yes	b	c	c	Yes	a	c	b	c	Yes	Yes	Yes	Purbba Ramanathpur	717
Yes	a	c	c	a	c	c	Yes	a	c	b	a	Yes	Yes	Yes	Chak Jalasi	718
Yes	a	c	Yes	b	c	c	Yes	Yes	c	b	c	Yes	Yes	Yes	Paschim Kamar Pukuria	719
Yes		c	Yes	a	b	c	Yes	a	c	a	Yes	Yes	Yes	Yes	Byaspur	720
Yes		c	Yes	a	b	c	Yes	Yes	c	a	Yes	Yes	Yes	Yes	Kuldia	721
Yes		c	Yes	a	b	c	Yes	a	c	a	Yes	Yes	Yes	Yes	Mirzapur	722
a		c	Yes	a	b	c	Yes	a	c	a	Yes	Yes	Yes	Yes	Balbalia	723
a		c	Yes	a	b	c	Yes	Yes	c	a	Yes	Yes	Yes	Yes	Dodalia	724
Yes	b	c	Yes	b	c	Yes	Yes	Yes	c	b	c	Yes	Yes	Yes	Uttar Krishnapur	725
Yes	a	c	Yes	b	c	c	Yes	Yes	c	a	c	Yes	Yes	Yes	Parui	726
a		c	Yes	a	b	c	Yes	a	c	a	Yes	Yes	Yes	Yes	Atparui	727
Yes		c	Yes	a	b	c	Yes	a	c	a	Yes	Yes	Yes	Yes	Jaypur	728
a		c	Yes	a	b	c	Yes	a	c	a	Yes	Yes	Yes	Yes	Enayetpur	729
Yes		c		Yes	b	c	Yes	Yes	c	Yes	Yes	Yes	Yes	Yes	Hansuri	730
Yes		a	Yes	a	a	c	Yes	a	c	a	Yes	Yes	Yes	Yes	Dakshin Mohanpur	731
a		a	Yes	a	a	b	Yes	a	c	a	Yes	Yes	Yes	Yes	Belgachhia	732

Availability of miscellaneous facilities (If amenities available code -Yes is given, If not available within the village , the distance range code viz; a for < 5 Kms, b for 5-10 Kms and c for 10+ kms of nearest place where facility is available is given).												Availability of electricity (Yes/No)			
Serial Number	Name of Village	ASHA (Accredited Social Health Activist)	Community centre with/without TV	Sports Field,	Sports Club / Recreation Centre	Cinema / Video Hall	Public Library	Public Reading Room	Newspaper Supply	Assembly Polling station	Birth & Death Registration Office	Power Supply for Domestic Use (ED)	Power Supply for Agricultural Use (EAG)	Power Supply for Commercial Use (EC)	Power Supply for All Uses (EA)
1	2	88	89	90	91	92	93	94	95	96	97	98	99	100	101

692	Sitarampur	Yes	c	Yes	Yes	c	a	Yes	Yes	Yes	Yes	Yes	No	No	No
693	Chak Parankanta Khali	Yes	c	Yes	c	b	b	b	Yes	Yes	a	Yes	Yes	Yes	Yes
694	Uttar Amratala	Yes	Yes	Yes	Yes	c	Yes	Yes	Yes	Yes	Yes	Yes	No	No	No
695	Chak Haranandapur	Yes	Yes	a	Yes	c	a	a	Yes	a	a	Yes	No	No	No
696	Beramara	Yes	c	Yes	Yes	c	a	a	Yes	a	a	Yes	No	Yes	No
697	Rajpur	Yes	c	Yes	Yes	c	a	a	Yes	Yes	a	Yes	No	No	No
698	Dihi Narayani	Yes	a	a	b	b	a	a	Yes	Yes	a	Yes	No	No	No
699	Karimabad	Yes	a	a	a	b	b	b	Yes	Yes	a	Yes	No	No	No
700	Uttar Mohanpur	Yes	b	a	b	b	b	b	Yes	Yes	Yes	Yes	Yes	Yes	Yes
701	Jayenkhan	Yes	c	a	b	c	b	b	Yes	Yes	a	Yes	Yes	Yes	Yes
702	Chak Kamal Halder	Yes	c	a	b	b	b	b	Yes	Yes	a	Yes	No	No	No
703	Chakiswari	Yes	c	a	b	b	b	b	Yes	Yes	a	Yes	No	No	No
704	Madhabpur	Yes	Yes	Yes	Yes	a	b	b	Yes	Yes	a	Yes	No	Yes	No
705	Uttar Gopinathpur	Yes	Yes	Yes	Yes	c	b	b	Yes	Yes	Yes	Yes	No	Yes	No
706	Panchpara	Yes	Yes	Yes	Yes	b	a	a	Yes	Yes	a	Yes	No	Yes	No
707	Heria	Yes	b	a	Yes	c	b	b	Yes	Yes	a	Yes	No	Yes	No
708	Moukhali	Yes	b	Yes	Yes	a	b	b	Yes	Yes	a	Yes	No	Yes	No
709	Manirampur	Yes	c	a	a	c	b	b	Yes	Yes	a	Yes	No	Yes	No
710	Ratna	Yes	b	Yes	Yes	b	a	a	Yes	Yes	a	Yes	No	Yes	No
711	Hotar	Yes	c	a	c	c	c	c	Yes	Yes	a	Yes	Yes	Yes	Yes
712	Tapukur	Yes	c	a	c	c	c	c	Yes	Yes	a	Yes	Yes	Yes	Yes
713	Makaltala	Yes	c	a	c	c	c	c	Yes	Yes	a	Yes	No	No	No
714	Uttar Mukundapur	Yes	c	a	c	c	c	c	Yes	a	a	Yes	No	No	No
715	Marjyada	Yes	Yes	a	c	c	Yes	c	Yes	Yes	Yes	Yes	Yes	Yes	Yes
716	Baniber	Yes	c	Yes	c	c	c	c	Yes	Yes	a	Yes	Yes	Yes	Yes
717	Purbba Ramanathpur	Yes	c	Yes	Yes	c	a	a	Yes	Yes	a	Yes	No	No	No
718	Chak Jalasi	Yes	c	Yes	Yes	c	a	a	Yes	Yes	Yes	Yes	No	No	No
719	Paschim Kamar Pukuria	Yes	c	a	Yes	c	a	a	Yes	Yes	a	Yes	No	No	No
720	Byaspur	Yes	Yes	Yes	a	b	a	a	Yes	Yes	a	Yes	Yes	Yes	Yes
721	Kuldia	Yes	Yes	a	a	b	a	a	Yes	Yes	a	Yes	Yes	Yes	Yes
722	Mirzapur	Yes	Yes	a	Yes	b	a	a	Yes	Yes	a	Yes	Yes	Yes	Yes
723	Balbalia	Yes	Yes	a	Yes	b	a	a	Yes	a	a	Yes	No	No	No
724	Dodalia	Yes	Yes	a	Yes	b	a	a	Yes	Yes	a	Yes	Yes	Yes	Yes
725	Uttar Krishnapur	Yes	c	b	Yes	c	b	b	Yes	a	b	Yes	No	No	No
726	Parui	Yes	c	Yes	Yes	c	b	b	Yes	Yes	b	Yes	No	No	No
727	Atparui	Yes	Yes	a	Yes	b	b	b	Yes	a	a	Yes	No	No	No
728	Jaypur	Yes	Yes	Yes	Yes	b	a	a	Yes	Yes	a	Yes	Yes	Yes	Yes
729	Enayetpur	Yes	Yes	Yes	b	b	a	a	Yes	Yes	a	Yes	Yes	Yes	Yes
730	Hansuri	Yes	Yes	Yes	Yes	b	a	a	Yes	Yes	Yes	Yes	Yes	Yes	Yes
731	Dakshin Mohanpur	Yes	a	Yes	Yes	a	Yes	b	a	Yes	a	Yes	Yes	Yes	Yes
732	Belgachhia	Yes	a	a	Yes	c	a	a	Yes	Yes	a	Yes	Yes	Yes	Yes

Nearest Town		Land Use							
		Area under different types of land use (in hectares rounded up to one decimal place)							
Name	Distance range code i.e. a for < 5 Kms, b for 5-10 Kms and c for 10+ kms .	Forests	Area under Non-agricultural Uses	Barren and Un-cultivable land	Permanent Pastures and Other Grazing Lands	Land Under Miscellaneous Tree Crops etc.	Culturable Waste Land	Name of Village	Serial Number
102	103	104	105	106	107	108	109	2	1

DIAMOND HARB	b	0	22.3	0	0	0	0	Sitarampur	692
BARAIPUR	b	0	21	0	0	0	5.4	Chak Parankanta Khali	693
DIAMOND HARB	b	0	12	0	0	0	0.4	Uttar Amratala	694
DIAMOND HARB	b	0	33.9	0	0	0	0	Chak Haranandapur	695
DIAMOND HARB	b	0	14.5	0	0	0	0	Beramara	696
DIAMOND HARB	b	0	25	0	0	0	0.4	Rajpur	697
BARUIPUR	b	0	16	0	0	0	0	Dihi Narayani	698
BARUIPUR	b	0	18	0	0	0	0	Karimabad	699
BARUIPUR	b	0	32	0	0	0	0	Uttar Mohanpur	700
BARAIPUR	b	0	16	0	0	0	0	Jayenkhan	701
BARUIPUR	b	0	8	0	0	0	0	Chak Kamal Halder	702
BARUIPUR	b	0	10	0	0	0	0	Chakiswari	703
BARUIPUR	b	0	40	0	0	0	0	Madhabpur	704
BARUIPUR	b	0	22	0	0	0	0	Uttar Gopinathpur	705
BARUIPUR	b	0	17	0	0	0	0	Panchpara	706
BARUIPUR	b	0	15	0	0	0	0	Heria	707
BARUIPUR	b	0	13.1	0	0	0	0	Moukhali	708
BARUIPUR	b	0	7	0	0	0	0	Manirampur	709
BARUIPUR	b	0	25.7	0	0	0	0	Ratna	710
BARUIPUR	b	0	43	0	0	0	0	Hotar	711
BARUIPUR	b	0	11.7	0	0	0	0	Tapukur	712
BARUIPUR	b	0	8.2	0	0	0	0	Makaltala	713
BARUIPUR	b	0	33.4	0	0	0	0	Uttar Mukundapur	714
BARUIPUR	b	0	49.6	0	0	0	0	Marjyada	715
BARUIPUR	b	0	13.9	0	0	0	0	Baniber	716
DIAMOND HARB	b	0	12	0	0	0	0	Purbba Ramanathpur	717
DIAMOND HARB	b	0	12	0	0	0	0	Chak Jalasi	718
DIAMOND HARB	b	0	4.4	0	0	0	0	Paschim Kamar Pukuria	719
BARUIPUR	c	0	20.7	0	0	0	0	Byaspur	720
BARUIPUR	c	0	79.5	0	0	0	0	Kuldia	721
BARUIPUR	c	0	30.5	0	0	0	0	Mirzapur	722
BARUIPUR	c	0	6.4	0	0	0	0	Balbalia	723
BARUIPUR	c	0	31	0	0	0	0	Dodalia	724
DIAMOND HARB	b	0	6.9	0	0	0	0	Uttar Krishnapur	725
DIAMOND HARB	b	0	18.5	0	0	0	0	Parui	726
BARUIPUR	c	0	4.5	0	0	0	0	Atparui	727
BARUIPUR	c	0	16	0	0	0	4.4	Jaypur	728
DIAMOND HARB	c	0	19	0	0	0	2.7	Enayetpur	729
BARUIPUR	b	0	4.5	0	0	0	0	Hansuri	730
DIAMOND HARB	b	0	4.5	0	0	0	0.5	Dakshin Mohanpur	731
BARUIPUR	b	0	3.8	0	0	0	0	Belgachhia	732

Land Use											
Area under different types of land use (in hectares rounded up to one decimal place)							Area irrigated by source (in hectare).				
Serial Number	Name of Village	Fallow lands other than current fallows	Current Fallows	Net Area Sown	Total Irrigated Land Area	Total Un-irrigated Land Area	Canals (C)	Wells/Tube-wells(W/TW)	Tanks/Lakes(T/L)	Water Falls(WF)	Others(O)
1	2	110	111	112	113	114	115	116	117	118	119

692	Sitarampur	0	0	85	43	42	43	0	0	0	0
693	Chak Parankanta Khali	0	0	298	270	28	270	0	0	0	0
694	Uttar Amratala	0	0	158	66	92	66	0	0	0	0
695	Chak Haranandapur	0	0	39	32	7	32	0	0	0	0
696	Beramara	0	0	80	55	25	55	0	0	0	0
697	Rajpur	0	0	159	75	84	75	0	0	0	0
698	Dihi Narayani	0	0	355.2	355.2	0	342.2	0	13	0	0
699	Karimabad	0	0	48.6	46	2.6	46	0	0	0	0
700	Uttar Mohanpur	0	0	86.8	81	5.8	81	0	0	0	0
701	Jayenkhan	0	0	42.8	39	3.8	39	0	0	0	0
702	Chak Kamal Halder	0	0	31.3	28	3.3	28	0	0	0	0
703	Chakiswari	0	0	33.6	31	2.6	31	0	0	0	0
704	Madhabpur	0	0	84.6	56	28.6	50	0	6	0	0
705	Uttar Gopinathpur	0	0	40.7	32	8.7	30	0	2	0	0
706	Panchpara	0	0	77.1	37	40.1	28	0	9	0	0
707	Heria	0	0	83.2	56	27.2	43	0	13	0	0
708	Moukhali	0	0	71.2	40.2	31	39.7	0	0.5	0	0
709	Manirampur	0	0	61.6	37.6	24	36.8	0	0.8	0	0
710	Ratna	0	0	119	65	54	54	0	11	0	0
711	Hotar	0	0	186.3	38.3	148	30.8	0	7.5	0	0
712	Tapukur	0	0	65.1	17.1	48	15	0	2.1	0	0
713	Makaltala	0	0	39	19	20	13	0	6	0	0
714	Uttar Mukundapur	0	0	78.9	15.9	63	5	2.9	8	0	0
715	Marjyada	0	0	120	30	90	20	0	10	0	0
716	Baniber	0	0	82	18	64	4	0	14	0	0
717	Purbba Ramanathpur	0	0	123	55	68	55	0	0	0	0
718	Chak Jalasi	0	0	77	42	35	42	0	0	0	0
719	Paschim Kamar Pukuria	0	0	89	40	49	40	0	0	0	0
720	Byaspur	0	0	52	43	9	43	0	0	0	0
721	Kuldia	0	0	227.5	220	7.5	220	0	0	0	0
722	Mirzapur	0	0	101	90	11	90	0	0	0	0
723	Balbalia	0	0	33	29	4	29	0	0	0	0
724	Dodalia	0	0	70.5	63	7.5	63	0	0	0	0
725	Uttar Krishnapur	0	0	97	57	40	57	0	0	0	0
726	Parui	0	0	131	67	64	67	0	0	0	0
727	Atparui	0	0	37	31	6	31	0	0	0	0
728	Jaypur	0	0	125	120	5	120	0	0	0	0
729	Enayetpur	0	0	45	32	13	32	0	0	0	0
730	Hansuri	0	0	141	96	45	96	0	0	0	0
731	Dakshin Mohanpur	0	0	57	50.5	6.5	47.4	0	3.1	0	0
732	Belgachhia	0	0	38.8	34.2	4.6	33.7	0	0	0	0.5

Name of three most important commodities manufactured			Name of Village	Serial Number
First	Second	Third		
120	121	122	2	1

			Sitarampur	692
			Chak Parankanta Khali	693
			Uttar Amratala	694
			Chak Haranandapur	695
			Beramara	696
			Rajpur	697
			Dihi Narayani	698
			Karimabad	699
			Uttar Mohanpur	700
			Jayenkhan	701
			Chak Kamal Halder	702
			Chakiswari	703
			Madhabpur	704
Silver Ornament			Uttar Gopinathpur	705
Silver Philigri	Jori, Embroidry		Panchpara	706
Silver Product			Heria	707
Silver Product			Moukhali	708
			Manirampur	709
Silver Ornament			Ratna	710
Almirh	Grill	Electric Parts	Hotar	711
			Tapukur	712
Surgical			Makaltala	713
			Uttar Mukundapur	714
Almira	Grills	Paints	Marjyada	715
Almirah			Baniber	716
			Purbba Ramanathpur	717
			Chak Jalasi	718
			Paschim Kamar Pukuria	719
			Byaspur	720
			Kuldia	721
			Mirzapur	722
			Balbalia	723
			Dodalia	724
			Uttar Krishnapur	725
			Parui	726
			Atparui	727
			Jaypur	728
			Enayetpur	729
			Hansuri	730
			Dakshin Mohanpur	731
			Belgachhia	732

Census of India 2011
Amenities and Land use

Serial Number	Name of Village	Location code no.	Total area of the village (in hectares rounded up to one decimal place)	Total population (2011 census)	Number of households (2011 census)	Number of educational amenities available in village , the distance range code viz; a for 0-5 kms, b for 5-10 kms, c for 10+ kms of nearest place where facility is available							
						Pre-Primary school (PP)	Primary school (P)	Middle school (M)	Secondary School (S)	Senior Secondary school (SS)	Degree college of arts science & commerce (ASC)	Engineering college(EC)	Medical college (MC)
1	2	3	4	5	6	7	8	9	10	11	12	13	14
733	Azam Khali	334061	107.4	1178	256	1	1			a	a	c	c
734	Belaria	334062	68.8	85	14	3	2	a	a	a	l	c	c
735	Uttar Radhanagar	334063	282	6070	1210	4	3	1	1	a	a	c	c
736	Shyamnagar	334064	77.1	1714	306	1	1	a	a	a	c	c	c
737	Gotbaria	334065	56.5	570	128	1	1	a	a	a	b	c	c
738	Harisankarpur	334066	661.6	11887	2550	7	6	1	1	1	b	c	c
739	Maitala	334067	72	2179	400	1	1	a	a	a	a	c	c
740	Mamudpur	334068	45.9	4367	900	2	2	1	a	a	a	c	c
741	Mallarchak Ishwaripur	334069	68.2	2481	548	2	2	b	a	a	a	c	c
742	Dakshin Kashi	334070	115.4	4490	862	2	2	a	a	a	a	c	c
743	Sarbanandapur	334071	112.1	1797	368	2	2	a	a	a	a	c	c
744	Dhanpota	334072	137.7	3326	739	4	3	a	a	a	a	c	c
745	Bankadwar	334073	67.4	1259	284	1	1	1	a	a	b	c	c
746	Bishweshwarpur	334074	198.2	4443	945	2	1	1	a		b	c	c
747	Paran Khali	334075	94.7	634	139	1	1	a	a	a	a	c	c
748	Dakshin Mukundapur	334076	281.9	1841	403	2	2	a	a	a	b	c	c
749	Taldi	334077	114.8	1665	386	3	2	1	2	2	c	c	c
750	Urel Chandpur	334078	155.8	4668	1042	2	2	c	a	a	b	c	c
751	Purba Kamarpukuria	334079	254.2	3754	823	3	3	1	1	1	b	c	c
752	Maitir Hat	334080	47.5	502	117	1	1	1	1	a	c	c	c
753	Ghanashyampur	334081	105.1	1947	386	1	1	1	1	a	b	c	c
754	Gokarni	334082	481.9	8022	1551	5	4	1	a	a	c	c	c
755	Barat Kamdebpur	334083	313.8	8660	1732	3	3	b	a	a	b	c	c
756	Multi	334084	329.8	10215	2272	6	5	1	1	1	b	c	c
757	Bansundaria	334085	113.3	1588	371	1	1	1	1	a	b	c	c
758	Jaldhapa	334086	128.1	1527	330	2	1	b	a	a	b	c	c
759	Tantihati	334087	49.7	793	188	1	1	b	a	a	c	c	c
760	Tasrala	334088	104.4	1550	375	1	1	b	a	a	c	c	c
761	Ramchandranagar	334089	492.8	10881	2464	5	5	2	1	a	c	c	c
762	Jugdia	334090	481.6	13579	2831	6	5	1	1	1	b	c	c
763	Benipur	334091	238	2338	522	2	1	1	1	1	b	c	c
764	Gobindapur	334092	131.8	857	182	2	1	c	l	a	b	c	c
765	Kanta Pukuria	334093	61.1	697	157	2	2	c	b	b	c	c	c
766	Abad Chandpur	334094	101.4	351	83	1	1	c	b	b	c	c	c
767	Ishwaripur	334095	125.8	341	69	1	1	c	b	a	c	c	c
768	Abad Ishwaripur	334096	163.5	1817	392	1	1	b	a	a	c	c	c
769	Katkina Ishwaripur	334097	230.6	1505	345	2	1		b	b	b	c	c
Block T O T A L :			11459.1	218504	46367	166	142	28	23	14	1	0	0

- Village Directory

(As in 2009)

le. (If not available within the < 5 Kms, b for 5-10 Kms and c if facility is available is given).						Number of Medical Amenities available. (If not available within the village, the distance range code viz; a for < 5 Kms, b for 5-10 Kms and c for 10+ kms of nearest place where facility is available is given).												
Management institute (MI)	Polytechnic (Pt)	Vocational training school /ITI	Non-formal training centre (NFTC)	Special school for disabled (SSD)	Others (specify)	Community health centre (CHC)	Primary health centre (PHC)	Primary health sub centre (PHS)	Maternity and child welfare centre (MCW)	T.B. clinic (TBC)	Hospital-allopathic (HA)	Hospital-alternative medicine (HO)	Dispensary (D)	Veterinary hospital (VH)	Mobile health clinic (MHC)	Family welfare centre (FWC)	Name of Village	Serial Number
15	16	17	18	19	20	21	22	23	24	25	26	27	28	29	30	31	2	1
c	c	c		c		c	a	a	a	a	a	c	a	a	c	a	Azam Khali	733
c	c	c		c		c	a	a	c	a	c	c	a	a	c	a	Belaria	734
c	c	c	c	c		c	a	a	1	a	c	c	a	a	c	a	Uttar Radhanagar	735
c	c	c	c	c	a	c	a	a	a	a	c	a	a	c	c	c	Shyamnagar	736
c	c	c	c	c	a	c	a	a	a	a	c	c	a	a	c	a	Gotbaria	737
c	c	b	c	c		c	a	a	1	a	c	c	a	a	c	a	Harisankarpur	738
c	c	c	c	c		c	a	a	a	a	c	c	a	a	c	a	Maitala	739
c	c	c	c	c		c	a	b	1	a	a	c	a	a	c	a	Mamudpur	740
c	c	c	a	c	a	c	a	b	1	a	c	c	a	a	c	a	Mallarchak Ishwaripur	741
c	c	c	c	c		c	a	a	c	a	c	c	a	a	c	a	Dakshin Kashi	742
c	c	c	c	c		c	a	a	a	a	c	c	a	a	c	a	Sarbanandapur	743
c	c	b	b	c		c	a	1	a	a	c	c	a	a	c	a	Dhanpota	744
c	c	b	b	c		c	b	b	b	b	c	c	b	b	c	b	Bankadwar	745
c	c	b	b	c		c	b	b	b	b	c	c	b	b	c	b	Bishweshwarpur	746
c	c	a	a	c		c	b	a	a	b	c	c	b	b	c	b	Paran Khali	747
c	c	a	a	c		c	b	a	a	b	c	c	b	b	c	b	Dakshin Mukundapur	748
c	c	c	c	c		c	b	1	1	c	c	c	b	b		1	Taldi	749
c	c	c	c	c		c	b	b	b	b	c	c	b	b	c	1	Urel Chandpur	750
c	c	c	c	c		c	b	b	b	b	c	c	b	b	c	b	Purba Kamarpukuria	751
c	c	c	c	c	a	c	a	a	a	a	c	c	a	a	c	a	Maitir Hat	752
c	c	c	c	c		c	b	a	a	b	c	c	b	b	c	b	Ghanashyampur	753
c	c	c	c	c	a	c	1	1	1	b	c	c	b	b	c	b	Gokarni	754
c	c	c	c	c		c	b	1	1	b	c	c	b	b	c	b	Barat Kamdebpur	755
c	c	c	c	c		c	b	1	1	b	c	c	b	b	c	b	Multi	756
c	c	c	c	c		c	b	b	a	b	c	c	b	b	c	b	Bansundaria	757
c	c	c	c	c		c	b	1	1	b	c	c	b	b	c	b	Jaldhapa	758
c	c	c	c	c	1	c	c	b		c	c	c	c	c	c	c	Tantihati	759
c	c	c	c	c		c	c	b	a	c	c	c	c	c	c	c	Tasrala	760
c	c	c	c	c	a	c	b	a	1	b	c	c	b	b	c	b	Ramchandranagar	761
c	c	c		c		c	b	2	1	b	c	c	a	b	c	b	Jugdia	762
c	c	c	c	c	a	c	b	1	2	b	c	c	b	b	c	b	Benipur	763
c	c	c	c	c	c	c	b	b	b	b	c	c	b	b	c	b	Gobindapur	764
c	c	c	c	c		c	c	b	b	c	c	c	c	c	c	b	Kanta Pukuria	765
c	c	c	c	c		c	c	a	a	c	c	c	c	c	c	a	Abad Chandpur	766
c	c	c	c	c		c	c	1	c	c	c	c	c	c	c	b	Ishwaripur	767
c	c	c	c	c		c	c	a	a	c	c	c	c	c	c	c	Abad Ishwaripur	768
c	c	c	c	c		c	b	b	b	b	c	c	b	b	c	b	Katkina Ishwaripur	769
0	0	0	0	0	1	0	2	20	20	1	0	0	1	0	0	3	: Block T O T A L	

Serial Number	Name of Village	Number of Non-Government Medical Amenities available.							Availability of drinking water - Yes / No							
		Charitable non Govt. hospital/Nursing home.	Medical practitioner with MBBS Degree	Medical practitioner with other degree	Medical practitioner with no degree	Traditional practitioner and faith healer	Medicine Shop	Others	Tap water (Treated/Untreated)	Well water (Covered / Uncovered well)	Hand Pump	Tube wells / Bore well	Spring	River / Canal	Tank / Pond / Lake	Others
1	2	32	33	34	35	36	37	38	39	40	41	42	43	44	45	46
733	Azam Khali	0	0	0	0	0	0	0	Yes	No	Yes	No	No	No	No	No
734	Belaria	0	1	2	1	0	1	0	Yes	No	Yes	No	No	No	No	No
735	Uttar Radhanagar	0	0	0	0	0	0	0	Yes	No	Yes	No	No	No	No	No
736	Shyamnagar	0	0	0	1	1	0	0	No	No	Yes	No	No	No	No	No
737	Gotbaria	0	0	0	0	1	0	0	No	No	Yes	No	No	No	No	No
738	Harisankarpur	0	0	3	2	1	2	0	Yes	No	Yes	No	No	No	No	No
739	Maitala	0	0	2	0	0	0	0	Yes	No	Yes	No	No	No	No	No
740	Mamudpur	0	1	0	3	0	1	0	Yes	No	Yes	No	No	No	No	No
741	Mallarchak Ishwaripur	0	0	0	2	0	0	0	Yes	No	Yes	No	No	No	No	No
742	Dakshin Kashi	0	2	0	3	0	1	0	Yes	No	Yes	No	No	No	No	No
743	Sarbanandapur	0	0	1	1	0	0	0	Yes	No	Yes	No	No	No	No	No
744	Dhanpota	0	0	0	1	1	0	0	Yes	No	Yes	No	No	No	No	No
745	Bankadwar	0	0	0	4	1	0	0	No	No	Yes	No	No	No	No	No
746	Bishweshwarpur	0	0	0	3	1	0	0	No	No	Yes	No	No	No	No	No
747	Paran Khali	0	0	0	1	1	0	0	No	No	Yes	No	No	No	No	No
748	Dakshin Mukundapur	0	0	0	3	1	0	0	Yes	No	Yes	No	No	No	No	No
749	Taldi	0	0	1	0	0	0	0	Yes	No	Yes	No	No	No	No	No
750	Urel Chandpur	0	0	2	0	0	0	0	Yes	No	Yes	No	No	No	No	No
751	Purba Kamarpukuria	0	0	0	0	0	0	0	Yes	No	Yes	No	No	No	No	No
752	Maitir Hat	0	4	3	2	2	0	0	Yes	No	Yes	No	No	No	No	No
753	Ghanashyampur	0	0	0	0	1	0	0	No	No	Yes	No	No	No	No	No
754	Gokarni	0	0	2	2	2	1	0	Yes	No	Yes	No	No	No	No	No
755	Barat Kamdebpur	0	0	0	0	0	0	0	Yes	No	Yes	No	No	No	No	No
756	Multi	0	0	0	2	0	0	0	Yes	No	Yes	No	No	No	No	No
757	Bansundaria	0	0	0	0	0	0	0	Yes	No	Yes	No	No	No	No	No
758	Jaldhapa	0	0	0	0	3	0	0	Yes	No	Yes	No	No	No	No	No
759	Tantihati	0	0	0	2	2	0	0	Yes	No	Yes	No	No	No	No	No
760	Tasrala	0	0	0	2	2	0	0	Yes	No	Yes	No	No	No	No	No
761	Ramchandranagar	0	0	3	5	3	0	0	Yes	No	Yes	No	No	No	No	No
762	Jugdia	0	0	2	3	5	2	0	Yes	No	Yes	No	No	No	Yes	No
763	Benipur	0	1	0	2	2	2	0	Yes	No	Yes	No	No	No	No	No
764	Gobindapur	0	0	2	0	0	0	0	Yes	No	Yes	No	No	No	No	No
765	Kanta Pukuria	0	0	1	0	0	0	0	Yes	No	Yes	No	No	No	No	No
766	Abad Chandpur	0	0	0	0	0	0	0	No	No	Yes	No	No	No	No	No
767	Ishwaripur	0	0	0	0	0	0	0	Yes	No	Yes	No	No	No	No	No
768	Abad Ishwaripur	0	0	0	0	0	0	0	Yes	No	Yes	No	No	No	No	No
769	Katkina Ishwaripur	0	0	0	3	2	0	0	No	No	Yes	No	No	No	No	No
Block T O T A L :		0	14	35	105	43	24	0	69	0	74	4	0	12	10	1

Availability of toilet & others Yes / No				Communication and transport facilities (If amenities available code -Yes is given except for Village Pin Code ,If not available within the village , the distance range code viz; a for < 5 Kms, b for 5-10 Kms and c for 10+ kms of nearest place where facility is available is given).								
Community toilet including bath.	Community toilet excluding bath.	Rural sanitary mart or sanitary hardware outlet available near the village.	Community bio- gas or recycle of waste for productive use.	Post office(PO)	Sub post office (SPO)	Post & Telegraph office (P&TO)	Village Pin Code	Telephones (Land lines)	Public call office (PCO)	Mobile phone coverage	Name of Village	Serial Number
47	48	49	50	51	52	53	54	55	56	57	2	1
No	No	No	No	a	a	c	743609	Yes	b	Yes	Azam Khali	733
No	No	No	No	a	a	c	743355	Yes	Yes	Yes	Belaria	734
No	No	No	No	a	a	c	743355	Yes	Yes	Yes	Uttar Radhanagar	735
No	No	No	No	b	a	c	700137	a	b	a	Shyamnagar	736
No	No	No	No	b	a	c	700137	a	b	a	Gotbaria	737
No	No	No	No	a	a	c	743395	Yes	Yes	Yes	Harisankarpur	738
No	No	No	No	a	a	c	743355	Yes	Yes	Yes	Maitala	739
No	No	No	No	a	a	c	743609	Yes	Yes	Yes	Mamudpur	740
No	No	No	No	a	a	c	743355	b	c	Yes	Mallarchak Ishwaripur	741
No	No	No	No	a	a	c	743355	Yes	Yes	Yes	Dakshin Kashi	742
No	No	No	No	a	a	c	743355	Yes	Yes	Yes	Sarbanandapur	743
No	No	No	No	Yes	a	c	743355	a	c	Yes	Dhanpota	744
No	No	No	No	b	b	c	743355	b	b	Yes	Bankadwar	745
No	No	No	No	a	b	c	743355	b	c	Yes	Bishweshwarpur	746
No	No	No	No	a	a	c	743610	a	b	Yes	Paran Khali	747
No	No	No	No	a	b	c	743355	a	b	Yes	Dakshin Mukundapur	748
No	No	No	No	b	a	c	743355	b	b	Yes	Taldi	749
No	No	No	No	b	Yes	c	743355	b	b	Yes	Urel Chandpur	750
No	No	Yes	No	a	Yes	c	743355	a	Yes	Yes	Purba Kamarpukuria	751
No	No	No	No	a	a	b	743355	Yes	b	a	Maitir Hat	752
No	No	No	No	b	a	c	743355	a	b	a	Ghanashyampur	753
No	No	No	No	b	a	c	743601	Yes	b	a	Gokarni	754
No	No	No	No	c	a	c	743610	Yes	Yes	Yes	Barat Kamdebpur	755
No	No	No	No	c	Yes	c	743610	Yes	Yes	Yes	Multi	756
No	No	No	No	c	Yes	c	743372	Yes	Yes	Yes	Bansundaria	757
No	No	No	No	c	a	c	743372	a	Yes	Yes	Jaldhapa	758
No	No	No	No	c	a	c	743372	Yes	Yes	a	Tantihati	759
No	No	No	No	c	c	c	743372	Yes	Yes	a	Tasrala	760
No	No	No	No	b	c	c	743601	Yes	c	Yes	Ramchandranagar	761
No	No	No	No	b	Yes	a	743355	Yes	Yes	Yes	Jugdia	762
No	No	No	No	b	b	c	743355	Yes	Yes	Yes	Benipur	763
No	No	No	No	b	a	c	743355	Yes	Yes	Yes	Gobindapur	764
No	No	No	No	c	b	c	743355	c	c	Yes	Kanta Pukuria	765
No	No	No	No	c	c	c	743355	c	c	Yes	Abad Chandpur	766
No	No	No	No	b	c	c	743355	c	b	Yes	Ishwaripur	767
No	No	No	No	b	b	c	743355	b	c	Yes	Abad Ishwaripur	768
No	No	No	No	b	b	c	743355	b	b	Yes	Katkinia Ishwaripur	769
0	0	1	0	3	13	0	78	56	38	70	: Block T O T A L	

Communication and transport facilities (If amenities available code -Yes is given except for Village Pin Code ,If not available within the village , the distance range code viz; a for < 5 Kms, b for 5-10 Kms and c for 10+ kms of nearest place where facility is available is given).													Village connected to highway (If amenities available code viz; a for < 5 Kms, b for 5-10 Kms and c for 10+ kms of nearest place where facility is available is given).			
Serial Number	Name of Village	Internet cafes/ Common service centre (CSC)	Private courier facility	Bus service (Public & Private)	Railway stations	Auto/Modified Autos	Taxis and Vans	Tractors	Cycle-pulled rickshaws(Manual & Machine driven)	Carts driven by animals	Sea /River ferry service	Connected to national highway(NH)	Connected to state highway(SH)	Connected to major district road (MDR)	Connected to others district road	Pucca roads
1	2	58	59	60	61	62	63	64	65	66	67	68	69	70	71	72
733	Azam Khali	b	c	a	a	b	Yes	c	Yes	Yes	a	c	c	a	a	a
734	Belaria	a	c	a	a	a	Yes	a	Yes	c	a	c	c	a	a	a
735	Uttar Radhanagar	b	b	a	Yes	a	a	a	Yes	c	a	c	c	a	a	a
736	Shyamnagar	a	c	a	a	a	b	c	a	c	c	c	b	a	a	a
737	Gotbaria	a	c	a	a	a	b	c	a	c	a	c	b	a	a	a
738	Harisankarpur	a	b	Yes	a	Yes	Yes	a	Yes	c	a	c	b	Yes	Yes	a
739	Maitala	b	c	a	a	Yes	Yes	Yes	Yes	Yes	a	c	c	a	a	Yes
740	Mamudpur	a	c	Yes	a	Yes	Yes	c	Yes	c	a	c	c	Yes	a	Yes
741	Mallarchak Ishwaripur	a	c	Yes	a	Yes	Yes	c	Yes	c	a	c	c	Yes	Yes	Yes
742	Dakshin Kashi	c	b	Yes	a	Yes	Yes	c	Yes	Yes	a	c	c	Yes	a	Yes
743	Sarbanandapur	b	c	a	a	b	Yes	c	Yes	c	a	c	c	a	a	a
744	Dhanpota	a	a	a	a	Yes	a	c	Yes	c	a	c	a	a	a	Yes
745	Bankadwar	b	b	b	b	Yes	b	c	b	c	b	c	b	b	b	b
746	Bishweshwarpur	b	b	b	b	Yes	b	c	Yes	c	a	c	a	b	b	Yes
747	Paran Khali	a	a	a	a	Yes	a	c	a	c	a	c		a	a	Yes
748	Dakshin Mukundapur	b	b	a	b	b	b	c	a	c	b	c	a	b	b	a
749	Taldi	b	c	b	c	c	b	a	b	c	a	c	c	c	c	b
750	Urel Chandpur	b	c	b	c	c	b	a	b	c	a	c	b	c	c	a
751	Purba Kamarpukuria	a	c	Yes	a	Yes	Yes	b	Yes	c	a	c	c	Yes	Yes	Yes
752	Maitir Hat	b	c	a	b	a	a	c	a	c	a	c	a	Yes	Yes	Yes
753	Ghanashyampur	b	c	a	a	a	a	c	a	c	a	c	a	a	a	a
754	Gokarni	b	c	a	a	Yes	a	c	Yes	c	a	c	a	a	a	Yes
755	Barat Kamdebpur	a	c	b	a	a	Yes	c	Yes	c	a	c	b	b	Yes	Yes
756	Multi	a	c	b	a	Yes	Yes	c	Yes	c	a	c	b	b	Yes	Yes
757	Bansundaria	c	c	a	a	Yes	Yes	c	Yes	c	a	c	c	c	Yes	Yes
758	Jaldhapa	a	c	a	a	a	Yes	c	Yes	c	a	c	b	c	Yes	a
759	Tantihati	c	c	a	b	a	Yes	c	Yes	c	a	c	b	c	Yes	a
760	Tasrala	c	c	a	b	Yes	Yes	c	Yes	c	a	c	b	c	Yes	Yes
761	Ramchandranagar	a	c	Yes	a	Yes	Yes	c	Yes	c	a	c	b	a	a	Yes
762	Jugdia	Yes	c	Yes	a	Yes	Yes	c	Yes	c	a	c	a	Yes	Yes	Yes
763	Benipur	b	c	Yes	b	Yes	Yes	c	Yes	c	a	c	a	Yes	Yes	Yes
764	Gobindapur	b	c	Yes	b	Yes	Yes	a	Yes	c	a	c	b	b	Yes	Yes
765	Kanta Pukuria	c	c	b	c	c	b	b	b	c	a	c	b	b	b	b
766	Abad Chandpur	c	c	a	c	c	c	b	c	c	a	c	c	c	c	a
767	Ishwaripur	c	c	b	c	c	c	c	Yes	c	a	c	c	c	c	b
768	Abad Ishwaripur	c	c	a	c	c	c	c	Yes	c	a	c	c	c	c	a
769	Katkina Ishwaripur	b	b	a	c	b	b	c	b	c	a	c	b	b	b	b
Block T O T A L :		4	1	19	2	39	34	2	61	4	0	0	0	10	39	33

ys,village roads, banks & credit societies
 :-Yes is given, If not available within the
 code viz; a for < 5 Kms, b for 5-10 Kms
 place where facility is available is given).

Availability of miscellaneous facilities (If amenities available code -Yes is given, If not
 available within the village , the distance range code viz; a for < 5 Kms, b for 5-10 Kms
 and c for 10+ kms of nearest place where facility is available is given).

73	74	75	76	77	78	79	80	81	82	83	84	85	86	87	Name of Village	Serial Number
Yes	a	a	Yes	a	a	c	Yes	Yes	c	Yes	Yes	Yes	Yes	Yes	Azam Khali	733
Yes	Yes	a	Yes	a	a	c	Yes	Yes	c	a	a	a	a	Yes	Belaria	734
Yes	Yes	a	Yes	a	a	c	Yes	Yes	Yes	a	a	Yes	Yes	Yes	Uttar Radhanagar	735
Yes	a	a	Yes	a	a	c	Yes	a	c	a	c	Yes	Yes	a	Shyamnagar	736
Yes	a	a	Yes	a	a	c	Yes	a	c	a	c	Yes	Yes	a	Gotbaria	737
a	Yes	a	a	a	a	c	Yes	a	c	b	a	Yes	Yes	Yes	Harisankarpur	738
Yes	Yes	a	Yes	a	a	c	Yes	a	c	a	a	Yes	Yes	Yes	Maitala	739
Yes	Yes	a	Yes	a	a	c	Yes	Yes	c	a	a	Yes	Yes	Yes	Mamudpur	740
Yes	a	Yes	a	a	a	b	Yes	a	c	a	Yes	Yes	Yes	Yes	Mallarchak Ishwaripur	741
Yes	Yes	a	Yes	a	a	c	Yes	Yes	Yes	Yes	Yes	Yes	Yes	Yes	Dakshin Kashi	742
Yes	Yes	a	Yes	a	a	c	Yes	a	c	a	a	Yes	Yes	Yes	Sarbanandapur	743
Yes	Yes	Yes	Yes	a	a	c	Yes	Yes	Yes	a	a	Yes	Yes	Yes	Dhanpota	744
Yes	b	b	Yes	b	b	c	Yes	a	c	b	b	Yes	Yes	Yes	Bankadwar	745
Yes	a	a	Yes	b	b	c	Yes	Yes	Yes	b	b	Yes	Yes	Yes	Bishweshwarpur	746
Yes	a	a	Yes	a	a	c	Yes	a	c	a	a	a	a	Yes	Paran Khali	747
Yes	b	a	Yes	b	b	c	Yes	Yes	c	b	b	Yes	a	a	Dakshin Mukundapur	748
b	a	Yes	c	c	Yes	Yes	Yes	c	c	c	Yes	Yes	Yes	Yes	Taldi	749
b	a	Yes	c	c	c	Yes	Yes	c	c	Yes	Yes	Yes	Yes	Yes	Urel Chandpur	750
b	b	c	Yes	c	a	c	Yes	b	c	a	Yes	Yes	Yes	Yes	Purba Kamarpukuria	751
Yes	a	b	Yes	a	b	c	a	b	c	b	c	Yes	Yes	a	Maitir Hat	752
Yes	a	a	Yes	a	a	c	Yes	Yes	c	a	c	Yes	a	a	Ghanashyampur	753
Yes	a	b	Yes	a	b	c	Yes	Yes	Yes	b	c	Yes	Yes	Yes	Gokarni	754
Yes	c	b	Yes	a	b	c	Yes	Yes	c	b	c	Yes	Yes	Yes	Barat Kamdebpur	755
Yes	c	b	Yes	a	b	c	Yes	Yes	Yes	a	c	Yes	Yes	Yes	Multi	756
Yes	c	b	Yes	a	c	c	Yes	a	Yes	Yes	c	Yes	Yes	Yes	Bansundaria	757
a	c	c	Yes	a	b	c	Yes	Yes	c	a	c	Yes	Yes	Yes	Jaldhapa	758
Yes	c	c	Yes	b	c	c	Yes	a	c	a	c	Yes	Yes	Yes	Tantihati	759
Yes	c	c	Yes	b	c	c	Yes	a	c	a	c	Yes	Yes	Yes	Tasrala	760
Yes	Yes	b	Yes	a	b	c	Yes	Yes	c	b	c	Yes	Yes	Yes	Ramchandranagar	761
Yes	Yes	b	Yes	a	b	c	Yes	Yes	c	b	c	Yes	Yes	Yes	Jugdia	762
Yes	Yes	b	Yes	Yes	b	c	Yes	Yes	Yes	b	c	Yes	Yes	a	Benipur	763
b	b	c	Yes	c	b	b	Yes	a	c	b	Yes	Yes	Yes	Yes	Gobindapur	764
b	b	Yes	c	c	c	c	Yes	b	c	c	Yes	Yes	Yes	Yes	Kanta Pukuria	765
b	b	Yes	c	c	c	c	Yes	a	c	c	Yes	Yes	Yes	Yes	Abad Chandpur	766
b	b	Yes	c	c	c	c	Yes	b	c	c	Yes	Yes	Yes	Yes	Ishwaripur	767
b	b	Yes	c	c	c	c	Yes	b	c	c	Yes	Yes	Yes	Yes	Abad Ishwaripur	768
Yes	a	b	Yes	b	b	c	Yes	a	c	b	b	Yes	Yes	Yes	Katkina Ishwaripur	769
57	20	1	74	5	0	4	76	39	13	6	22	72	74	72	: Block T O T A L	

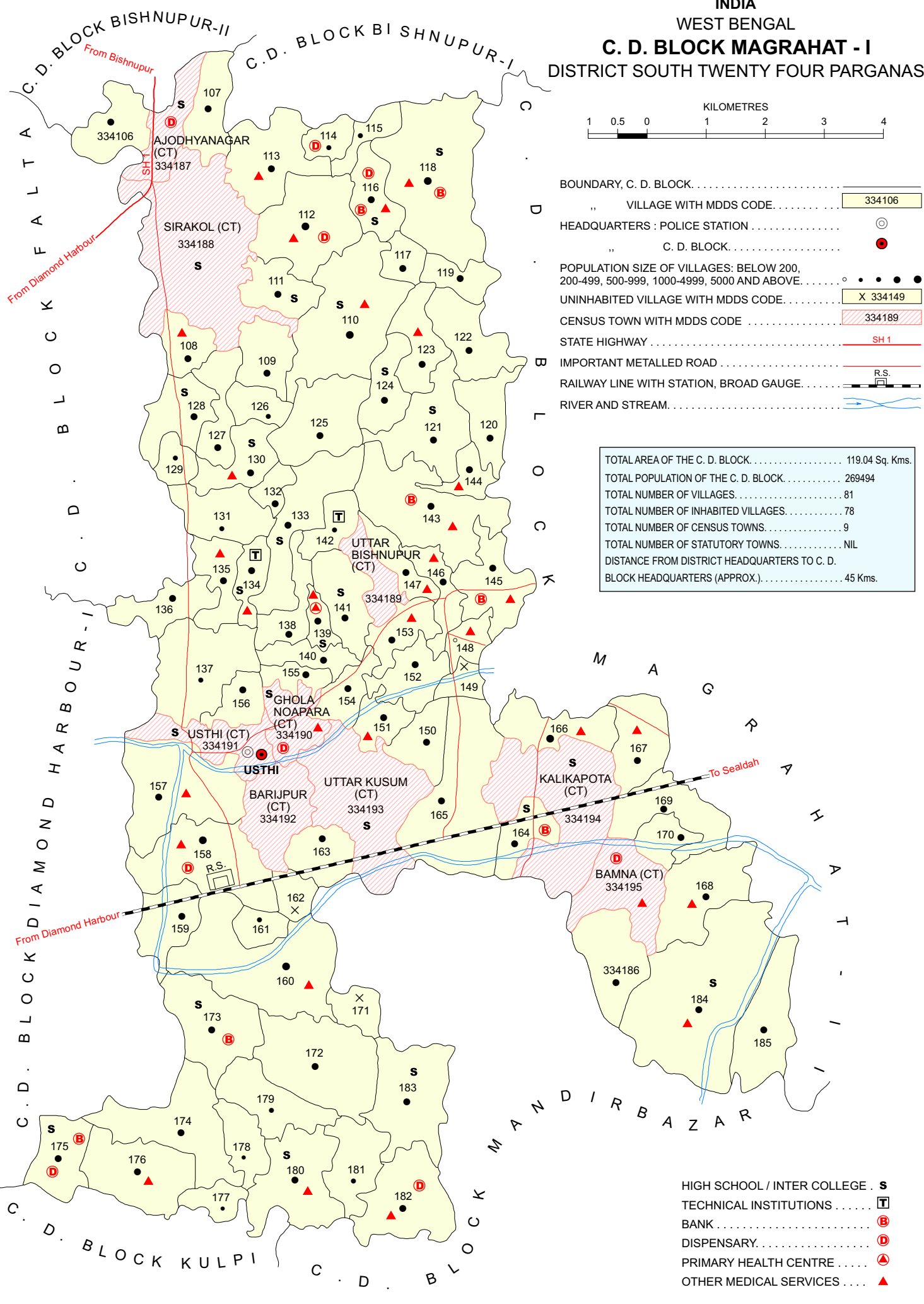
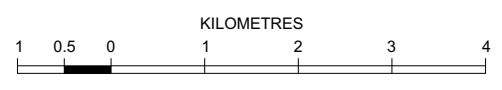
Availability of miscellaneous facilities (If amenities available code -Yes is given, If not available within the village , the distance range code viz; a for < 5 Kms, b for 5-10 Kms and c for 10+ kms of nearest place where facility is available is given).												Availability of electricity (Yes/No)			
Serial Number	Name of Village	ASHA (Accredited Social Health Activist)	Community centre with/without TV	Sports Field,	Sports Club / Recreation Centre	Cinema / Video Hall	Public Library	Public Reading Room	Newspaper Supply	Assembly Polling station	Birth & Death Registration Office	Power Supply for Domestic Use (ED)	Power Supply for Agricultural Use (EAG)	Power Supply for Commercial Use (EC)	Power Supply for All Uses (EA)
1	2	88	89	90	91	92	93	94	95	96	97	98	99	100	101
733	Azam Khali	a	a	Yes	Yes	a	a	a	Yes	Yes	b	Yes	Yes	Yes	Yes
734	Belaria	Yes	a	Yes	Yes	a	a	a	Yes	Yes	Yes	Yes	Yes	Yes	Yes
735	Uttar Radhanagar	Yes	c	a	a	a	b	b	Yes	Yes	a	Yes	No	Yes	No
736	Shyamnagar	Yes	c	a	a	a	a	Yes	Yes	Yes	a	Yes	No	Yes	No
737	Gotbaria	Yes	c	a	a	a	a	a	a	b	a	Yes	No	No	No
738	Harisankarpur	Yes	c	a	Yes	a	Yes	Yes	Yes	Yes	a	Yes	No	Yes	No
739	Maitala	Yes	a	Yes	Yes	a	a	a	Yes	Yes	a	Yes	Yes	Yes	Yes
740	Mamudpur	Yes	a	a	Yes	a	a	a	Yes	Yes	a	Yes	Yes	Yes	Yes
741	Mallarchak Ishwaripur	Yes	a	Yes	Yes	a	a	a	Yes	Yes	a	Yes	Yes	Yes	Yes
742	Dakshin Kashi	Yes	a	Yes	Yes	a	a	a	Yes	Yes	a	Yes	Yes	Yes	Yes
743	Sarbanandapur	Yes	a	Yes	Yes	a	a	a	Yes	Yes	a	Yes	Yes	Yes	Yes
744	Dhanpota	Yes	a	Yes	Yes	a	b	b	Yes	Yes	Yes	Yes	No	Yes	No
745	Bankadwar	Yes	c	a	Yes	b	b	b	Yes	Yes	Yes	Yes	No	Yes	No
746	Bishweshwarpur	Yes	a	a	a	b	b	b	Yes	Yes	a	Yes	Yes	Yes	Yes
747	Paran Khali	Yes	c	a	a	a	b	b	Yes	Yes	a	Yes	No	No	No
748	Dakshin Mukundapur	a	c	Yes	Yes	b	a	a	Yes	Yes	a	Yes	No	No	No
749	Taldi	Yes	Yes	Yes	Yes	c	b	b	Yes	Yes	a	Yes	Yes	Yes	Yes
750	Urel Chandpur	Yes	Yes	c	Yes	c	b	b	Yes	Yes	Yes	Yes	Yes	Yes	Yes
751	Purba Kamarpukuria	Yes	a	b	b	a	a	a	Yes	Yes	Yes	Yes	Yes	Yes	Yes
752	Maitir Hat	Yes	c	a	a	b	a	a	Yes	a	a	Yes	No	Yes	No
753	Ghanashyampur	Yes	c	a	Yes	a	a	a	Yes	Yes	a	Yes	No	No	No
754	Gokarni	Yes	c	a	Yes	b	Yes	Yes	Yes	Yes	Yes	Yes	No	Yes	No
755	Barat Kamdebpur	Yes	c	a	Yes	b	a	a	Yes	Yes	a	Yes	Yes	Yes	Yes
756	Multi	Yes	c	Yes	Yes	b	b	b	Yes	Yes	Yes	Yes	Yes	Yes	Yes
757	Bansundaria	Yes	c	Yes	Yes	b	a	a	Yes	Yes	a	Yes	Yes	Yes	Yes
758	Jaldhapa	Yes	c	a	a	b	Yes	Yes	Yes	Yes	a	Yes	Yes	Yes	Yes
759	Tantihati	Yes	c	Yes	Yes	c	b	b	Yes	Yes	a	Yes	Yes	Yes	Yes
760	Tasrala	Yes	c	Yes	Yes	c	b	b	Yes	Yes	a	Yes	Yes	Yes	Yes
761	Ramchandranagar	c	a	Yes	b	a	a	Yes	Yes	a	Yes	Yes	No	Yes	No
762	Jugdia	Yes	c	Yes	Yes	a	b	b	Yes	Yes	Yes	Yes	Yes	Yes	Yes
763	Benipur	Yes	c	Yes	Yes	b	a	a	Yes	Yes	a	Yes	No	Yes	No
764	Gobindapur	Yes	Yes	Yes	Yes	Yes	Yes	Yes	Yes	Yes	Yes	Yes	Yes	Yes	Yes
765	Kanta Pukuria	Yes	Yes	c	Yes	c	c	c	Yes	Yes	Yes	Yes	Yes	Yes	Yes
766	Abad Chandpur	Yes	c	a	c	c	c	Yes	Yes	Yes	a	Yes	Yes	Yes	Yes
767	Ishwaripur	Yes	Yes	c	b	c	c	c	Yes	Yes	c	Yes	Yes	Yes	Yes
768	Abad Ishwaripur	Yes	c	Yes	c	c	c	Yes	Yes	Yes	b	Yes	Yes	Yes	Yes
769	Katkina Ishwaripur	Yes	Yes	Yes	Yes	b	b	b	Yes	Yes	Yes	Yes	No	Yes	No
Block T O T A L :		75	21	38	49	1	7	10	76	69	19	78	39	57	39

Nearest Town		Land Use							
		Area under different types of land use (in hectares rounded up to one decimal place)							
Name	Distance range code i.e. a for < 5 Kms, b for 5-10 Kms and c for 10+ kms .	Forests	Area under Non-agricultural Uses	Barren and Un-cultivable land	Permanent Pastures and Other Grazing Lands	Land Under Miscellaneous Tree Crops etc.	Culturable Waste Land	Name of Village	Serial Number
102	103	104	105	106	107	108	109	2	1
DIAMOND HARB	c	0	13	0	0	0	0	Azam Khali	733
		0	9	0	0	0	0	Belaria	734
BARUIPUR	b	0	65.4	0	0	0	0	Uttar Radhanagar	735
BARUIPUR	c	0	17.1	0	0	0	0	Shyamnagar	736
BARUIPUR	c	0	7	0	0	0	0	Gotbaria	737
DIAMOND HARB	b	0	230.3	0	0	0	0	Harisankarpur	738
DIAMOND HARB	c	0	9	0	0	0	0	Maitala	739
DIAMOND HARB	c	0	11	0	0	0	0	Mamudpur	740
DIAMOND HARBOUR		0	6.2	0	0	0	0	Mallarchak Ishwaripur	741
DIAMOND HARBOUR		0	13.4	0	0	0	0	Dakshin Kashi	742
DIAMOND HARB	c	0	15	0	0	0	0	Sarbanandapur	743
BARUIPUR	b	0	33.7	0	0	0	0	Dhanpota	744
JOYNAGAR	b	0	28.4	0	0	0	0	Bankadwar	745
JOYNAGAR	b	0	63	0	0	0	0	Bishweshwarpur	746
BARUIPUR	b	0	21	0	0	0	0	Paran Khali	747
JOYNAGAR	b	0	66	0	0	0	0	Dakshin Mukundapur	748
JOYNAGAR	b	0	19	0	0	0	0	Taldi	749
JOYNAGAR	b	0	23.5	0	0	0	0	Urel Chandpur	750
JOYNAGAR	c	0	65.4	0	0	0	0	Purba Kamarpukuria	751
BARUIPUR	c	0	7	0	0	0	0	Maitir Hat	752
BARUIPUR	c	0	14	0	0	0	0	Ghanashyampur	753
BARUIPUR	c	0	100	0	0	0	0	Gokarni	754
BARUIPUR	c	0	30	0	0	0	0	Barat Kamdebpur	755
BARUIPUR	c	0	81.8	0	0	0	0	Multi	756
BARUIPUR	c	0	40.3	0	0	0	0	Bansundaria	757
BARUIPUR	c	0	33.1	0	0	0	0	Jaldhapa	758
BARUIPUR	c	0	18.7	0	0	0	0	Tantihati	759
BARUIPUR	c	0	26.4	0	0	0	0	Tasrala	760
BARUIPUR	c	0	96	0	0	0	0	Ramchandranagar	761
BARUIPUR	c	0	75.6	0	0	0	0	Jugdia	762
BARUIPUR	c	0	18	0	0	0	0	Benipur	763
DIAMOND HARB	b	0	23	0	0	0	0	Gobindapur	764
JOYNAGAR	b	0	2.5	0	0	0	0	Kanta Pukuria	765
JOYNAGAR	b	0	8.5	0	0	0	0	Abad Chandpur	766
JOYNAGAR	b	0	18	0	0	0	0	Ishwaripur	767
JOYNAGAR	b	0	2.5	0	0	0	0	Abad Ishwaripur	768
JOYNAGAR	b	0	54.6	0	0	0	0	Katkina Ishwaripur	769
0	0	0	2168.9	0	0	0	13.8	: Block T O T A L	

Land Use												
Area under different types of land use (in hectares rounded up to one decimal place)							Area irrigated by source (in hectare).					
Serial Number	Name of Village	Fallow lands other than current fallows	Current Fallows	Net Area Sown	Total Irrigated Land Area	Total Un-irrigated Land Area	Canals (C)	Wells/Tube-wells(W/TW)	Tanks/Lakes(T/L)	Water Falls(WF)	Others(O)	
1	2	110	111	112	113	114	115	116	117	118	119	
733	Azam Khali	0	0	94.4	86.6	7.8	86.6	0	0	0	0	
734	Belaria	0	0	59.8	42.8	17	42.8	0	0	0	0	
735	Uttar Radhanagar	0	0	216.6	213.6	3	206	0	7.6	0	0	
736	Shyamnagar	0	0	60	56	4	16	0	40	0	0	
737	Gotbaria	0	0	49.5	46	3.5	10	0	36	0	0	
738	Harisankarpur	0	0	431.3	390.3	41	320.3	0	70	0	0	
739	Maitala	0	0	63	51	12	50	0	1	0	0	
740	Mamudpur	0	0	34.9	26	8.9	21	0	5	0	0	
741	Mallarchak Ishwaripur	0	0	62	25.5	36.5	25	0	0	0	0.5	
742	Dakshin Kashi	0	0	102	62	40	59	0	3	0	0	
743	Sarbanandapur	0	0	97.1	96.6	0.5	91.6	0	5	0	0	
744	Dhanpota	0	0	104	102	2	102	0	0	0	0	
745	Bankadwar	0	0	39	37	2	37	0	0	0	0	
746	Bishweshwarpur	0	0	135.2	107.3	28	102.7	0	4.6	0	0	
747	Paran Khali	0	0	73.7	72	1.7	72	0	0	0	0	
748	Dakshin Mukundapur	0	0	215.9	189	26.9	184.4	0	4.6	0	0	
749	Taldi	0	0	95.8	78.8	17	78.8	0	0	0	0	
750	Urel Chandpur	0	0	132.3	130	2.3	120	0	10	0	0	
751	Purba Kamarpukuria	0	0	188.8	155	33.8	20	120	10	0	5	
752	Maitir Hat	0	0	40.5	33	7.5	0	0	33	0	0	
753	Ghanashyampur	0	0	91.1	90	1.1	0	90	0	0	0	
754	Gokarni	0	0	381.9	240	141.9	40	0	200	0	0	
755	Barat Kamdebpur	0	0	283.8	50	233.8	50	0	0	0	0	
756	Multi	0	0	248	90	158	0	0	90	0	0	
757	Bansundaria	0	0	73	30	43	0	0	30	0	0	
758	Jaldhapa	0	0	95	30	65	0	0	30	0	0	
759	Tantihati	0	0	31	14	17	0	0	14	0	0	
760	Tasrala	0	0	78	25	53	0	0	25	0	0	
761	Ramchandanagar	0	0	396.8	260	136.8	50	0	210	0	0	
762	Jugdha	0	0	406	160	246	91	39	30	0	0	
763	Benipur	0	0	220	111.2	108.8	111.2	0	0	0	0	
764	Gobindapur	0	0	108.8	60	48.8	60	0	0	0	0	
765	Kanta Pukuria	0	0	58.6	18.4	40.2	11.4	0	7	0	0	
766	Abad Chandpur	0	0	92.9	80	12.9	78	0	2	0	0	
767	Ishwaripur	0	0	107.8	90	17.8	89	0	1	0	0	
768	Abad Ishwaripur	0	0	161	95	66	95	0	0	0	0	
769	Katkina Ishwaripur	0	0	176	174	2	174	0	0	0	0	
Block T O T A L :		0	0	9276.3	6271.1	3005.3	5038.4	251.9	974.8	0	0	

Name of three most important commodities manufactured			Name of Village	Serial Number
First	Second	Third		
120	121	122	2	1
			Azam Khali	733
			Belaria	734
			Uttar Radhanagar	735
			Shyamnagar	736
			Gotbaria	737
			Harisankarpur	738
			Maitala	739
			Mamudpur	740
			Mallarchak Ishwaripur	741
			Dakshin Kashi	742
			Sarbanandapur	743
			Dhanpota	744
			Bankadwar	745
			Bishweshwarpur	746
			Paran Khali	747
			Dakshin Mukundapur	748
			Taldi	749
			Urel Chandpur	750
			Purba Kamarpukuria	751
			Maitir Hat	752
			Ghanashyampur	753
			Gokarni	754
			Barat Kamdebpur	755
			Multi	756
			Bansundaria	757
			Jaldhapa	758
Poltrifarm			Tantihati	759
Poltrifarm			Tasrala	760
			Ramchandranagar	761
			Jugdia	762
			Benipur	763
			Gobindapur	764
			Kanta Pukuria	765
			Abad Chandpur	766
			Ishwaripur	767
			Abad Ishwaripur	768
			Katkina Ishwaripur	769
			: Block T O T A L	

INDIA
WEST BENGAL
C. D. BLOCK MAGRAHAT - I
DISTRICT SOUTH TWENTY FOUR PARGANAS



- BOUNDARY, C. D. BLOCK.
- .. VILLAGE WITH MDDS CODE. 334106
- HEADQUARTERS : POLICE STATION
- .. C. D. BLOCK.
- POPULATION SIZE OF VILLAGES: BELOW 200, 200-499, 500-999, 1000-4999, 5000 AND ABOVE.
- UNINHABITED VILLAGE WITH MDDS CODE. X 334149
- CENSUS TOWN WITH MDDS CODE 334189
- STATE HIGHWAY SH 1
- IMPORTANT METALLED ROAD
- RAILWAY LINE WITH STATION, BROAD GAUGE. R.S.
- RIVER AND STREAM.

TOTAL AREA OF THE C. D. BLOCK.	119.04 Sq. Kms.
TOTAL POPULATION OF THE C. D. BLOCK.	269494
TOTAL NUMBER OF VILLAGES.	81
TOTAL NUMBER OF INHABITED VILLAGES.	78
TOTAL NUMBER OF CENSUS TOWNS.	9
TOTAL NUMBER OF STATUTORY TOWNS.	NIL
DISTANCE FROM DISTRICT HEADQUARTERS TO C. D. BLOCK HEADQUARTERS (APPROX.).	45 Kms.

- HIGH SCHOOL / INTER COLLEGE S
- TECHNICAL INSTITUTIONS T
- BANK B
- DISPENSARY. D
- PRIMARY HEALTH CENTRE A
- OTHER MEDICAL SERVICES ▲

Alphabetical List of Villages

Name of the CD Block : Magrahat-I

CD Block Code (2011) : 0271

Sl. No.	Name of the Village	PLCN 2001	MDDS PLCN 2011
1	2	3	4
1	Alampur	03951800	334146
2	Atpara	03955900	334181
3	Bagaria Khargachhi	03947900	334108
4	Bahir Gachhi	03952800	334156
5	Bahirpua	03954600	334169
6	Bainch Beria	03950100	334130
7	Bakhra Bad	03948800	334117
8	Balarampur	03949100	334120
9	Baneswarpur	03951000	334139
10	Banspalla	03954500	334168
11	Basudebpur	03955600	334178
12	Chak Debughosh	03948000	334109
13	Chak Hariharpur	03952100	334149
14	Chak Haturia	03948200	334111
15	Chak Jaydi	03947700	334107
16	Chak Naraharipur	03949800	334127
17	Chak Raypur	03949400	334123
18	Chkdaha	03951700	334145
19	Dakshin Bishnupur	03955500	334177
20	Dakshin Gopinathpur	03951600	334144
21	Dakshin Krishnapur	03953400	334161
22	Dastura	03949600	334125
23	Deula	03953300	334160
24	Dhan Dhanania	03949500	334124
25	Dihi Sarishapara	03951100	334140
26	Dogachha	03950500	334134
27	Ektara	03955400	334176
28	Gandua	03950200	334131
29	Ghatakpur	03955800	334180
30	Ghati Harania	03948600	334115
31	Gopalnagar	03956100	334183
32	Hariharpur	03952500	334153
33	Haripur	03956300	334185
34	Hatuganj	03955300	334175
35	Hayatnagar Rajarhat	03947500	334106
36	Hijalhat	03952400	334152
37	Iyarpur	03948100	334110
38	Jagadish Nagar	03950800	334137
39	Jahangirgar	03952600	334154

Alphabetical List of Villages

Name of the CD Block : Magrahat-I

CD Block Code (2011) : 0271

Sl. No.	Name of the Village	PLCN 2001	MDDS PLCN 2011
1	2	3	4
40	Jalghara	03954400	334167
41	Jiol Pukur	03952000	334148
42	Kamalpur	03951900	334147
43	Kanpur	03953600	334163
44	Karpansara	03954900	334171
45	Kesili	03951200	334141
46	Keyakona	03952200	334150
47	Khalilpur	03953500	334162
48	Khanpur	03954300	334166
49	Khela Rampur	03948300	334112
50	Kurkuria	03954700	334170
51	Lakshikantapur	03956200	334184
52	Madhya Krishnapur	03950700	334136
53	Mahesdari	03950400	334133
54	Maheswara	03949300	334122
55	Mahishamuri	03955000	334172
56	Malangi Sarishapara	03952700	334155
57	Malaya	03955200	334174
58	Nainanpur	03953000	334157
59	Naraharipur	03948500	334114
60	Nazra	03953100	334158
61	Paduma	03953200	334159
62	Pashchm Ramnathpur	03951400	334142
63	Payra Chali	03952300	334151
64	Pratap Beria	03950900	334138
65	Raja Rampur	03948400	334113
66	Rajballabhpur	03949200	334121
67	Ramchandrapur	03948700	334116
68	Rangilabad	03951500	334143
69	Rasa	03950600	334135
70	Ruipukuria Bhatugachhi	03950000	334129
71	Sadashibpur (M) (P)	03956400	334186
72	Sadhukhan Ardari	03955700	334179
73	Samashat	03954000	334164
74	Sankarpur	03956000	334182
75	Sapmara	03950300	334132
76	Sarachi Bhagabanpur	03955100	334173
77	Sekandarpur	03949000	334119
78	Serpur	03948900	334118

Alphabetical List of Villages

Name of the CD Block : Magrahat-I

CD Block Code (2011) : 0271

Sl. No.	Name of the Village	PLCN 2001	MDDS PLCN 2011
1	2	3	4
79	Sibpur	03949700	334126
80	Srichanda	03949900	334128
81	Tulyan	03954100	334165

Census of India 2011
Amenities and Land use

Serial Number	Name of Village	Location code no.	Total area of the village (in hectares rounded up to one decimal place)	Total population (2011 census)	Number of households (2011 census)	Number of educational amenities available in village , the distance range code viz; a for 0-5 kms, b for 5-10 kms, c for 10-15 kms, d for 15-20 kms, e for 20-25 kms, f for 25-30 kms, g for 30-35 kms, h for 35-40 kms, i for 40-45 kms, j for 45-50 kms, k for 50-55 kms, l for 55-60 kms, m for 60-65 kms, n for 65-70 kms, o for 70-75 kms, p for 75-80 kms, q for 80-85 kms, r for 85-90 kms, s for 90-95 kms, t for 95-100 kms, u for 100+ kms of nearest place where facilities are available							
						Pre-Primary school (PP)	Primary school (P)	Middle school (M)	Secondary School (S)	Senior Secondary school (SS)	Degree college of arts science & commerce (ASC)	Engineering college(EC)	Medical college (MC)
1	2	3	4	5	6	7	8	9	10	11	12	13	14

Name of District:-South Twenty Four Parganas

Name of CD Block:-Magrahat - I

770	Hayatnagar Rajarhat	334106	122.7	3331	735	2	2	1			a	a	
771	Chak Jaydi	334107	96.6	3692	725	2	1	a	a	a	1		
772	Bagaria Khargachhi	334108	63.8	1473	338	1	1	a	a	a	a	c	c
773	Chak Debughosh	334109	100.2	2401	541	1	1	a	a	a	a	c	c
774	Iyarpur	334110	311	9238	1765	4	4	1	1				
775	Chak Haturia	334111	91	2778	535	4	3	1	1	1	b		
776	Khela Rampur	334112	214.5	6176	1237	2	2	a	a	a	1		
777	Raja Rampur	334113	174	2878	638	2	2	1	a		1		
778	Naraharipur	334114	46.3	822	201	2	2						
779	Ghati Harania	334115	45.3	749	169	1	1						
780	Ramchandrapur	334116	88.2	3982	814	2	2	1	1				
781	Bakhra Bad	334117	46.2	1651	343						a		
782	Serpur	334118	358	8170	1840	5	4	2	2	1			
783	Sekandarpur	334119	64.4	1386	294	2	2	a	a	a	1		
784	Balarampur	334120	96.4	1265	303	2	2		a	a	c	c	c
785	Rajballabhpur	334121	155.6	2862	632	3	3	2	2	2	c	c	c
786	Maheswara	334122	121	2966	671	1	1	1	a	a	c	c	c
787	Chak Raypur	334123	102.6	2437	504	2	1		a	a	c	c	c
788	Dhan Dhanian	334124	85.6	1609	332	2	1		2		c	c	c
789	Dastura	334125	150.9	3072	641	5	4	a	b	b	b	c	c
790	Sibpur	334126	59	607	131	1	1	a	a	a	a	c	c
791	Chak Naraharipur	334127	80	1029	269	1	1	a	a	a	a	c	c
792	Srichanda	334128	107.6	1773	416	2	1	1	1	1	a	c	c
793	Ruipukuria Bhatugachhi	334129	48.1	704	142	1	1	a	a	a	a	c	c
794	Bainch Beria	334130	116	2029	491	4	4	1	1	a	a	c	c
795	Gandua	334131	97.8	611	143	1	1	b	b	b	b	c	c
796	Sapmara	334132	50	1408	315	1	1	a	a	a	a	a	c
797	Mahesdari	334133	197	3326	694	2	2	a	1	a	c	c	c
798	Dogachha	334134	60.8	1168	267	2	2	1	1	a	c	c	c
799	Rasa	334135	87.2	1419	307	3	2	b	a	a	c	c	c
800	Madhya Krishnapur	334136	92	2101	425	1	1						
801	Jagadish Nagar	334137	211.3	559	127								
802	Pratap Beria	334138	76.3	1092	252	2	2	b	a	a	c	c	c
803	Baneswarpur	334139	37.1	1960	378	1	1	1	1	a	c	c	
804	Dih Sarishapara	334140	61.3	1576	356	1	1	b	a	a	c	c	c
805	Kesili	334141	106.2	4167	726	4	4	4	4	4	c	c	c
806	Pashchm Ramnathpur	334142	51.5	757	183	1	1	b	b	b	c	c	c
807	Rangilabad	334143	257.8	3459	796	2	2	b	a	a	c	c	c
808	Dakshin Gopinathpur	334144	66.7	1348	328	1	1	b	a	a	c	c	c
809	Chkdaha	334145	128.4	2991	661	2	2	b	a	a	c	c	c
810	Alampur	334146	80.9	3077	559	2	2	1	a	a	c	c	c

- Village Directory

(As in 2009)

le. (If not available within the < 5 Kms, b for 5-10 Kms and c if facility is available is given).						Number of Medical Amenities available. (If not available within the village, the distance range code viz; a for < 5 Kms, b for 5-10 Kms and c for 10+ kms of nearest place where facility is available is given).						Name of Village	Serial Number					
Management institute (MI)	Polytechnic (Pt)	Vocational training school /ITI	Non-formal training centre (NFTC)	Special school for disabled (SSD)	Others (specify)	Community health centre (CHC)	Primary health centre (PHC)	Primary health sub centre (PHS)	Maternity and child welfare centre (MCWC)	T.B. clinic (TBC)	Hospital-allopathic (HA)			Hospital-alternative medicine (HO)	Dispensary (D)	Veterinary hospital (VH)	Mobile health clinic (MHC)	Family welfare centre (FWC)
15	16	17	18	19	20	21	22	23	24	25	26	27	28	29	30	31	2	1

Location CodeNo:-343

Location CodeNo:-0271

								a			a	a					Hayatnagar Rajarhat	770
							a	a		a	a		a				Chak Jaydi	771
c	c	c	c	c		c	b	1	c	c	b	c	b	b	c	b	Bagaria Khargachhi	772
c	c	c	c	c		c	b	a	c	c	b	c	b	b	c	b	Chak Debughosh	773
						c	c	1		c	c	c	a	b		c	Iyarpur	774
										a	b						Chak Haturia	775
c		c	c			b	a	1		c	a	3	3				Khela Rampur	776
								1		a							Raja Rampur	777
														1			Naraharipur	778
								1					3				Ghati Harania	779
																	Ramchandrapur	780
																	Bakhra Bad	781
c		b		c		c	b	1		c	a	5					Serpur	782
c		c		c		b	a	a		c	a						Sekandarpur	783
c	c						b	c	b	c	c	c	a	b			Balarampur	784
c	c		c				c	c		b	c	c					Rajballabhpur	785
						c	c	a	c	c	c	c	a	c			Maheswara	786
c							b	1	b	b	c	c	a				Chak Raypur	787
c						c	c	a		c	c						Dhan Dhanian	788
c	c	c	c	c		c	b	a	c	c	b	c	b	b	c	b	Dastura	789
c	c	c	c	c		c	c	a	c	c	c	c	c	b	c	c	Sibpur	790
c	c	c	c	c		c	b	a	c	c	c	c	c	b	c	c	Chak Naraharipur	791
c	c	c	c	c		c	b	a	c	c	b	c	b	b	c	b	Srichanda	792
c	c	c	c	c		a	b	a	c	c	b	c	b	b	c	b	Ruipukuria Bhatugachhi	793
c	c	c	c	c		c	b	1	c	c	c	c	c	b	c	c	Bainch Beria	794
c	c	c	c	c		c	a	a	c	c	b	c	b	b	c	b	Gandua	795
c	c	c	c	c	c	c	b	a	c	c	c	c	c	b	c	c	Sapmara	796
c	c	c					a	a		a	a	a		b			Mahesdari	797
c	c	2	c	c			a	1		a	c	c		a			Dogachha	798
c	c	a	c	c			a	1		a	a	c		a			Rasa	799
	a																Madhya Krishnapur	800
																	Jagadish Nagar	801
c	c	c	c	c													Pratap Beria	802
c	c	a	c	c		1	1			1							Baneswarpur	803
c	c	a	c	c		a	a			a			c	a			Dihi Sarishapara	804
c	c		c	c		a	a			a	a			a			Kesili	805
c	c	1	c	c		b	a	c	c	b							Pashchm Ramnathpur	806
c	c	c	c	c	a	c	b	2	c	3	c	c		c	c	c	Rangilabad	807
c	c	c	c	c	b	c	b	2	c	3	c	c		c	c	c	Dakshin Gopinathpur	808
c	c	c	c	c	c	c	b	2	c	3	c	c		c	c	c	Chkdaha	809
c	c	c	c	c	a	c	b	1	c	2	c	c		c	c	c	Alampur	810

Serial Number	Name of Village	Number of Non-Government Medical Amenities available.							Availability of drinking water - Yes / No							
		Charitable non Govt. hospital/Nursing home.	Medical practitioner with MBBS Degree	Medical practitioner with other degree	Medical practitioner with no degree	Traditional practitioner and faith healer	Medicine Shop	Others	Tap water (Treated/Untreated)	Well water (Covered / Uncovered well)	Hand Pump	Tube wells / Bore well	Spring	River / Canal	Tank / Pond / Lake	Others
1	2	32	33	34	35	36	37	38	39	40	41	42	43	44	45	46

770	Hayatnagar Rajarhat	1	0	1	2	2	7	0	No	No	Yes	No	No	Yes	Yes	No
771	Chak Jaydi	0	0	0	1	0	0	0	No	Yes	Yes	No	No	No	Yes	No
772	Bagaria Khargachhi	0	4	0	2	0	3	0	No	No	No	Yes	No	Yes	Yes	No
773	Chak Debughosh	0	0	0	0	0	0	0	No	No	No	Yes	No	Yes	Yes	No
774	Iyarpur	0	0	0	3	0	0	0	Yes	No	No	Yes	No	Yes	Yes	No
775	Chak Haturia	0	0	0	0	0	0	0	Yes	Yes	Yes	Yes	No	Yes	Yes	No
776	Khela Rampur	0	0	0	0	0	2	0	No	No	Yes	Yes	No	Yes	Yes	No
777	Raja Rampur	0	1	0	1	0	0	0	Yes	Yes	Yes	No	No	Yes	Yes	No
778	Naraharipur	0	0	0	0	0	0	0	No	No	No	Yes	No	Yes	Yes	No
779	Ghati Harania	0	0	0	0	0	0	0	No	No	No	Yes	No	Yes	Yes	No
780	Ramchandrapur	0	6	0	0	0	12	0	Yes	No	Yes	Yes	No	Yes	Yes	Yes
781	Bakhra Bad	0	0	0	0	0	1	0	No	No	Yes	Yes	No	Yes	Yes	No
782	Serpur	0	0	0	0	0	0	0	Yes	No	Yes	No	No	Yes	Yes	No
783	Sekandarpur	0	0	0	0	0	0	0	No	No	No	Yes	No	Yes	Yes	No
784	Balarampur	0	0	0	0	0	0	0	No	No	No	Yes	No	Yes	Yes	No
785	Rajballabhpur	1	0	3	2	0	2	0	No	No	No	Yes	No	Yes	Yes	No
786	Maheswara	0	1	2	2	0	0	0	No	No	No	Yes	No	Yes	Yes	No
787	Chak Raypur	0	0	0	1	0	0	0	No	No	No	Yes	No	Yes	Yes	No
788	Dhan Dhanian	0	0	0	0	0	0	0	No	No	No	Yes	No	No	Yes	No
789	Dastura	0	0	0	0	0	0	0	No	No	No	Yes	No	Yes	Yes	No
790	Sibpur	0	0	0	0	0	0	0	No	No	No	Yes	No	Yes	Yes	No
791	Chak Naraharipur	0	0	0	0	0	0	0	No	No	No	Yes	No	Yes	Yes	No
792	Srichanda	0	0	0	1	0	1	0	No	No	No	Yes	No	Yes	Yes	No
793	Ruipukuria Bhatugachhi	0	0	0	0	0	0	0	No	No	No	Yes	No	Yes	Yes	No
794	Bainch Beria	0	0	0	1	0	0	0	No	No	No	Yes	No	Yes	Yes	No
795	Gandua	0	0	0	0	0	0	0	No	No	No	Yes	No	Yes	Yes	No
796	Sapmara	0	0	0	1	0	0	0	No	No	No	Yes	No	Yes	Yes	No
797	Mahesdari	0	0	0	0	0	0	0	No	No	No	Yes	No	No	Yes	No
798	Dogachha	0	0	0	0	0	0	0	Yes	No	No	Yes	No	No	Yes	No
799	Rasa	0	0	0	0	0	0	0	No	No	Yes	Yes	No	No	Yes	No
800	Madhya Krishnapur	0	0	0	0	0	0	0	No	Yes	No	Yes	No	No	Yes	No
801	Jagadish Nagar	0	0	0	0	0	0	0	Yes	Yes	No	Yes	No	Yes	Yes	No
802	Pratap Beria	0	0	0	0	0	0	0	No	No	No	Yes	No	No	No	No
803	Baneswarpur	0	0	0	0	0	4	0	No	No	No	Yes	No	No	Yes	Yes
804	Dihi Sarishapara	0	0	0	0	0	0	0	No	No	No	Yes	No	No	Yes	No
805	Kesili	0	0	0	0	0	0	0	No	No	No	Yes	No	No	Yes	Yes
806	Pashchm Ramnathpur	0	0	0	0	0	0	0	No	No	No	Yes	No	Yes	Yes	No
807	Rangilabad	0	0	0	1	0	0	0	No	No	No	Yes	No	No	Yes	No
808	Dakshin Gopinathpur	0	0	2	3	1	1	0	No	No	No	Yes	No	Yes	Yes	No
809	Chkdaha	0	0	1	0	0	0	0	No	No	No	Yes	No	No	Yes	No
810	Alampur	0	0	1	2	0	0	0	No	No	No	Yes	No	Yes	Yes	No

Availability of toilet & others Yes / No				Communication and transport facilities (If amenities available code -Yes is given except for Village Pin Code ,If not available within the village , the distance range code viz; a for < 5 Kms, b for 5-10 Kms and c for 10+ kms of nearest place where facility is available is given).								
Community toilet including bath.	Community toilet excluding bath.	Rural sanitary mart or sanitary hardware outlet available near the village.	Community bio- gas or recycle of waste for productive use.	Post office(PO)	Sub post office (SPO)	Post & Telegraph office (P&TO)	Village Pin Code	Telephones (Land lines)	Public call office (PCO)	Mobile phone coverage	Name of Village	Serial Number
47	48	49	50	51	52	53	54	55	56	57	2	1

No	No	No	No	a		c	743513	Yes	Yes	Yes	Hayatnagar Rajarhat	770
No	No	No	No	a	a	c	743609	Yes	b	Yes	Chak Jaydi	771
No	No	Yes	No	a	b	c	743375	Yes	Yes	Yes	Bagaria Khargachhi	772
No	No	Yes	No	a	b	c	743513	Yes	Yes	Yes	Chak Debughosh	773
No	No	No	No	Yes	b	c	743513	Yes	b	Yes	Iyarpur	774
No	No	No	No	Yes		c	743503	Yes	b	Yes	Chak Haturia	775
No	No	No	No	a		c	743503	Yes	b	Yes	Khela Rampur	776
No	No	No	No	Yes		c	743304	Yes	b	Yes	Raja Rampur	777
No	No	No	No			c	743513	Yes	b	Yes	Naraharipur	778
No	No	No	No			c	743513	Yes	b	Yes	Ghati Harania	779
No	No	No	No	Yes		c	743513	Yes	Yes	Yes	Ramchandrapur	780
No	No	No	No	Yes	b		743513	Yes	b	Yes	Bakhra Bad	781
No	No	No	No	Yes		c	743513	Yes	Yes	Yes	Serpur	782
No	No	No	No			c	743513	Yes	b	Yes	Sekandarpur	783
No	No	No	No	a	c	c	743609	Yes	b	Yes	Balarpur	784
No	No	No	No	a		b	743609	Yes	b	Yes	Rajballabpur	785
No	No	No	No	Yes		c	743609	Yes	b	Yes	Maheswara	786
No	No	No	No	a		c	743609	Yes	b	Yes	Chak Raypur	787
No	No	No	No	a	c	c	743513	Yes	b	Yes	Dhan Dhanian	788
No	No	No	No	a	b	b	743375	Yes	b	Yes	Dastura	789
No	No	Yes	No	b	b	b	743609	Yes	b	Yes	Sibpur	790
No	No	Yes	No	b	b	b	743513	Yes	b	Yes	Chak Naraharipur	791
No	No	Yes	No	a	b	b	743375	Yes	Yes	Yes	Srichanda	792
No	No	Yes	No	a	b	b	743609	Yes	c	Yes	Ruipukuria Bhatugachhi	793
No	No	No	No	Yes	b	b	743375	Yes	c	Yes	Bainch Beria	794
No	No	No	No	a	b	b	743375	Yes	b	Yes	Gandua	795
No	No	No	No	a	b	b	743375	Yes	b	Yes	Sapmara	796
No	No	No	No	Yes	b	b	743609	Yes	c	Yes	Mahesdari	797
No	No	No	No	a	a	a	743375	Yes	c	Yes	Dogachha	798
No	No	No	No	Yes	a	a	743375	Yes	b	Yes	Rasa	799
No	No	No	No	b	a	b	743375	Yes	b	Yes	Madhya Krishnapur	800
No	No	No	No	c	a	b	743375	Yes	b	b	Jagadish Nagar	801
No	No	No	No			b	743375	a		Yes	Pratap Beria	802
No	No	Yes	No	Yes	a	a	743375	Yes	b	Yes	Baneswarpur	803
No	No	No	No	a	a	a	743375	Yes	b	Yes	Dihi Sarishapara	804
No	No	Yes	No	Yes	a	a	743375	Yes	b	Yes	Kesili	805
No	No	No	No	a	b	b	743609	Yes	c	Yes	Pashchm Ramnathpur	806
No	No	No	No	Yes	a	c	743609	Yes	c	Yes	Rangilabad	807
No	No	No	No	a	a	c	743610	Yes	b	Yes	Dakshin Gopinathpur	808
No	No	No	No	Yes	a	c	743609	Yes	c	Yes	Chkdaha	809
No	No	No	No	a	a	c	743609	Yes	c	Yes	Alampur	810

Communication and transport facilities (If amenities available code -Yes is given except for Village Pin Code ,If not available within the village , the distance range code viz; a for < 5 Kms, b for 5-10 Kms and c for 10+ kms of nearest place where facility is available is given).													Village connected to highway (If amenities available code viz; a for < 5 Kms, b for 5-10 Kms and c for 10+ kms of nearest place where facility is available is given).			
Serial Number	Name of Village	Internet cafes/ Common service centre (CSC)	Private courier facility	Bus service (Public & Private)	Railway stations	Auto/Modified Autos	Taxis and Vans	Tractors	Cycle-pulled rickshaws(Manual & Machine driven)	Carts driven by animals	Sea /River ferry service	Connected to national highway(NH)	Connected to state highway(SH)	Connected to major district road (MDR)	Connected to others district road	Pucca roads
1	2	58	59	60	61	62	63	64	65	66	67	68	69	70	71	72

770	Hayatnagar Rajarhat	Yes	b	Yes	c	Yes	Yes	Yes	Yes	a						a
771	Chak Jaydi	a	a	a	c	a	Yes	a	Yes	b	a	a			Yes	a
772	Bagaria Khargachhi	a	b	Yes	b	Yes	Yes	a	Yes	a	b		Yes	Yes	Yes	Yes
773	Chak Debughosh	a	b	Yes	b	Yes	Yes	a	Yes	a	b		b	Yes	Yes	Yes
774	Iyarpur	b	b	a	c	Yes	Yes	Yes	Yes	a	c	c				a
775	Chak Haturia	c	b	a	c	c	Yes			a	b	a			Yes	a
776	Khela Rampur	a	c	Yes	b	Yes	Yes	Yes	Yes	a	a				Yes	a
777	Raja Rampur	c	b	Yes	c	Yes	Yes		Yes	a	a	a				b
778	Naraharipur	b	b	b	c	Yes	Yes		Yes	a						a
779	Ghati Harania	c	b	b	c	Yes	Yes		Yes	a						b
780	Ramchandrapur	Yes	Yes	Yes	c	Yes	Yes	Yes	Yes	a						Yes
781	Bakhra Bad	c	b	b	c	Yes	Yes		Yes	a						a
782	Serpur	a	b	Yes	b	Yes	Yes		Yes	a					Yes	a
783	Sekandarpur	c	b	Yes	c	Yes	Yes		Yes	a						Yes
784	Balarampur	c	b	a	c	Yes	Yes		Yes	a	c	c	c			a
785	Rajballabhpur	c	b	Yes	b	Yes	Yes		Yes	a	c	c				a
786	Maheswara	c	b	a	c	Yes	Yes		Yes	a	c	c				a
787	Chak Raypur	c	b	Yes	b	Yes	Yes		Yes	a	c	c		c		a
788	Dhan Dhania	c	c	a	c	Yes	Yes		Yes	a	c	c				a
789	Dastura	b	c	b	c	b	b	a	Yes	a	c	b	c	Yes	b	b
790	Sibpur	a	b	a	c	Yes	Yes		a	a	b	a	a	a	a	a
791	Chak Naraharipur	a	b	a	c	Yes	Yes	a	a	a	a	a	a	a	a	a
792	Srichanda	a	b	Yes	c	Yes	Yes	a	Yes	a	b		Yes	Yes	Yes	Yes
793	Ruipukuria Bhatugachhi	a	b	a	c	a	a	a	Yes	b	a	b	a	Yes	Yes	a
794	Bainch Beria	b	b	a	b	a	b	b	Yes	a	a					Yes
795	Gandua	a	b	Yes	b	Yes	Yes	b	Yes	a	b		Yes	Yes	Yes	Yes
796	Sapmara	b	b	b	b	b	b	b	b	a	b		b			a
797	Mahesdari	b	Yes	a	b	a	b	b	Yes	a	c	b		Yes	a	a
798	Dogachha	a	Yes	a	b	a	Yes		Yes	a	b	b	a	a	a	a
799	Rasa	a	Yes	a	b	a	Yes		Yes	b	b	b	a	a	a	a
800	Madhya Krishnapur	c	b	Yes	b	c	Yes		Yes	a	b	b	Yes		b	b
801	Jagadish Nagar	c	c	a	b	Yes	Yes	Yes		b	c	b	Yes		Yes	Yes
802	Pratap Beria	a	c	a	b	c	b	a	Yes	b	a					a
803	Baneswarpur	a	Yes	Yes	b	Yes	Yes	c	Yes	b	c	c		Yes	a	a
804	Dih Sarishapara	a	Yes	a	b	Yes	c		Yes	a	c	c		a	a	a
805	Kesili	a	Yes	a	b	Yes	c		Yes	b	c	c	a	a	a	a
806	Pashchm Ramnathpur	c	b	b	b	Yes	Yes		Yes	b	c	c		Yes	Yes	Yes
807	Rangilabad	b	c	Yes	c	Yes	Yes		Yes	b	c			Yes	Yes	Yes
808	Dakshin Gopinathpur	b	c	a	b	Yes	a		Yes	b	c			Yes	Yes	Yes
809	Chkdaha	b	c	Yes	c	Yes	Yes		Yes	b	c		Yes	Yes	Yes	Yes
810	Alampur	b	c	Yes	c	Yes	Yes		Yes	b	c		Yes	Yes	Yes	Yes

ys,village roads, banks & credit societies
 :-Yes is given, If not available within the
 code viz; a for < 5 Kms, b for 5-10 Kms
 place where facility is available is given).

Availability of miscellaneous facilities (If amenities available code -Yes is given, If not
 available within the village , the distance range code viz; a for < 5 Kms, b for 5-10 Kms
 and c for 10+ kms of nearest place where facility is available is given).

73	74	75	76	77	78	79	80	81	82	83	84	85	86	87	Name of Village	Serial Number
Kutchcha roads	Water bounded macadam(WBM) roads	Navigable waterway (river/canal)(NW)	Footpaths (FP)	Commercial & Co-operative Banks	ATM	Agricultural Credit Societies	Self-Help Group (SHG)	Public distribution system (PDS) shop	Mandis / Regular market	Weekly Haat	Agricultural marketing society	Integrated Child Development Scheme (Nutritional Centres)	Anganwadi Centre (Nutritional Centres)	Others (Nutritional Centres)		1

a		Yes			a	c	Yes	Yes	Yes	Yes	Yes	Yes	Yes	Yes	Hayatnagar Rajarhat	770
a				b	a	c	a	a	c	a	a	Yes	Yes	Yes	Chak Jaydi	771
a	c	c		c	b	c	a	Yes	Yes	b	Yes	b	Yes	Yes	Bagaria Khargachhi	772
b				c	b	c	a	Yes	Yes	b	Yes	b	Yes	Yes	Chak Debughosh	773
Yes		a		c	c	c	a	a	c	b	Yes	Yes	Yes	Yes	Iyarpur	774
Yes	Yes			b	b	c	Yes	b	c	b	Yes	Yes	Yes	Yes	Chak Haturia	775
Yes				a	a	c	Yes	c	c	b	Yes	Yes	Yes	Yes	Khela Rampur	776
b			Yes	b	a	c	Yes	a	c	a	Yes	Yes	Yes	Yes	Raja Rampur	777
Yes						c	Yes	Yes	c	Yes	Yes	Yes	Yes	Yes	Naraharipur	778
Yes						c	Yes	Yes	c	Yes	Yes	Yes	Yes	Yes	Ghati Harania	779
b				Yes	a	c	Yes	Yes	Yes	b	Yes	Yes	Yes	Yes	Ramchandrapur	780
Yes						c	Yes	Yes	c	Yes	Yes	Yes	Yes	Yes	Bakhra Bad	781
Yes			Yes	Yes	a	c	Yes	Yes	c	b	a	Yes	Yes	Yes	Serpur	782
b						c	Yes	Yes	c	Yes	Yes	Yes	Yes	Yes	Sekandarpur	783
Yes		Yes		b	b	Yes	Yes	Yes	c	b	Yes	Yes	Yes	Yes	Balarampur	784
Yes		Yes	a	c	c	b	Yes	Yes	Yes	Yes	Yes	Yes	Yes	Yes	Rajballabhpur	785
Yes				c	c	c	Yes	Yes	c	a	Yes	Yes	Yes	Yes	Maheswara	786
Yes			a		b	c	Yes	a	c	a	Yes	Yes	Yes	Yes	Chak Raypur	787
Yes		Yes	a	b	c	c	a	a	c	a	Yes	Yes	Yes	Yes	Dhan Dhanian	788
a				c	c	c	Yes	b	c	b	c	c	Yes	Yes	Dastura	789
a				c	b	c	a	a	c	a	b	b	Yes	Yes	Sibpur	790
a		c		c	a	c	a	a	c	a	Yes	b	Yes	Yes	Chak Naraharipur	791
a				c	b	c	Yes	Yes	c	b	b	b	Yes	b	Srichanda	792
a				c	b	c	Yes	Yes	c	Yes	Yes	Yes	Yes	Yes	Ruipukuria Bhatugachhi	793
a				c	b	c	Yes	a	c	b	b	b	Yes	b	Bainch Beria	794
a				c	b	c	Yes	Yes	c	b	b	b	Yes	b	Gandua	795
a				c	b	c	Yes	Yes	c	b	b	b	Yes	b	Sapmara	796
Yes		c	Yes	b	c	c	Yes	Yes	c	b	Yes	Yes	Yes	Yes	Mahesdari	797
Yes		c		a	b	c	Yes	Yes	c	a	Yes	Yes	Yes	Yes	Dogachha	798
Yes		c		a	b	c	Yes	Yes	c	a	a	Yes	Yes	Yes	Rasa	799
Yes			Yes	a	b	c	Yes	a	c	Yes	Yes	Yes	Yes	Yes	Madhya Krishnapur	800
a			Yes	a	b	c	Yes	Yes	c	Yes	Yes	Yes	Yes	Yes	Jagadish Nagar	801
a			Yes			c	Yes	Yes	c	Yes	Yes	Yes	Yes	Yes	Pratap Beria	802
Yes				a	c	c	Yes	Yes	Yes	Yes	Yes	Yes	Yes	Yes	Baneswarpur	803
Yes		c	Yes	a	c	c	Yes	a	c	a	a	Yes	Yes	Yes	Dihi Sarishapara	804
Yes		c	Yes	a	c	c	Yes	Yes	c	a	a	Yes	Yes	Yes	Kesili	805
Yes				b	c	c	Yes	Yes	c	Yes	Yes	Yes	Yes	Yes	Pashchm Ramnathpur	806
Yes	c	c	Yes	Yes	b	c	Yes	Yes	Yes	Yes	c	Yes	Yes	Yes	Rangilabad	807
Yes	c	c	Yes	a	b	c	Yes	a	c	b	c	Yes	Yes	a	Dakshin Gopinathpur	808
Yes	c	c	Yes	Yes	b	c	Yes	Yes	Yes	Yes	c	Yes	Yes	Yes	Chkdaha	809
Yes	c	c	Yes	a	b	c	Yes	Yes	Yes	Yes	c	Yes	Yes	Yes	Alampur	810

Availability of miscellaneous facilities (If amenities available code -Yes is given, If not available within the village , the distance range code viz; a for < 5 Kms, b for 5-10 Kms and c for 10+ kms of nearest place where facility is available is given).												Availability of electricity (Yes/No)			
Serial Number	Name of Village	ASHA (Accredited Social Health Activist)	Community centre with/without TV	Sports Field,	Sports Club / Recreation Centre	Cinema / Video Hall	Public Library	Public Reading Room	Newspaper Supply	Assembly Polling station	Birth & Death Registration Office	Power Supply for Domestic Use (ED)	Power Supply for Agricultural Use (EAG)	Power Supply for Commercial Use (EC)	Power Supply for All Uses (EA)
1	2	88	89	90	91	92	93	94	95	96	97	98	99	100	101

770	Hayatnagar Rajarhat	Yes	Yes	Yes	Yes	Yes	Yes	Yes	Yes	Yes	Yes	Yes	No	No	No
771	Chak Jaydi	Yes	a	Yes	Yes	a	Yes	Yes	Yes	Yes	a	Yes	No	Yes	No
772	Bagaria Khargachhi	Yes	b	a	a	a	Yes	Yes	Yes	Yes	a	Yes	No	Yes	No
773	Chak Debughosh	Yes	b	a	a	a	Yes	Yes	Yes	Yes	a	Yes	No	Yes	No
774	Iyarpur	Yes	Yes	Yes	Yes	c	c	Yes	Yes	Yes	Yes	Yes	No	Yes	No
775	Chak Haturia	Yes	Yes	b	Yes	b	b	Yes	Yes	Yes	a	Yes	No	No	No
776	Khela Rampur	Yes	Yes	Yes	Yes	a	b	Yes	Yes	Yes	a	Yes	No	No	No
777	Raja Rampur	Yes	Yes	Yes	Yes	a	a	Yes	Yes	Yes	a	Yes	No	Yes	No
778	Naraharipur	Yes	Yes	Yes	Yes	Yes	Yes	Yes	Yes	Yes	Yes	Yes	No	Yes	No
779	Ghati Harania	Yes	Yes	Yes	Yes	Yes	Yes	Yes	Yes	Yes	Yes	Yes	No	Yes	No
780	Ramchandrapur	Yes	Yes	Yes	Yes	a	Yes	Yes	Yes	Yes	Yes	Yes	No	Yes	No
781	Bakhra Bad	Yes	Yes	Yes	Yes	Yes	Yes	Yes	Yes	Yes	Yes	Yes	No	Yes	No
782	Serpur	Yes	Yes	a	Yes	a	b	Yes	Yes	Yes	Yes	Yes	No	Yes	No
783	Sekandarpur	Yes	Yes	Yes	Yes	Yes	Yes	Yes	Yes	Yes	Yes	Yes	No	Yes	No
784	Balarampur	Yes	Yes	a	a	b	Yes	Yes	Yes	Yes	a	Yes	No	Yes	No
785	Rajballabhpur	Yes	Yes	Yes	a	a	c	Yes	Yes	Yes	a	Yes	No	Yes	No
786	Maheswara	Yes	Yes	Yes	Yes	c	c	c	Yes	Yes	a	Yes	No	Yes	No
787	Chak Raypur	Yes	Yes	a	a	Yes	Yes	Yes	Yes	Yes	Yes	Yes	No	No	No
788	Dhan Dhanian	Yes	Yes	a	a	c	c	Yes	Yes	Yes	a	Yes	No	Yes	No
789	Dastura	Yes	c	a	c	c	c	c	Yes	a	a	Yes	No	Yes	No
790	Sibpur	Yes	Yes	a	Yes	b	a	b	a	a	a	Yes	No	Yes	No
791	Chak Naraharipur	Yes	b	a	a	a	a	b	a	a	a	Yes	No	Yes	No
792	Srichanda	Yes	b	Yes	Yes	b	b	b	Yes	Yes	a	Yes	No	Yes	No
793	Ruipukuria Bhatugachhi	Yes	Yes	Yes	Yes	Yes	Yes	Yes	Yes	Yes	Yes	Yes	No	Yes	No
794	Bainch Beria	Yes	b	Yes	b	a	b	b	Yes	a	a	Yes	No	Yes	No
795	Gandua	Yes	b	Yes	Yes	b	b	b	Yes	Yes	a	Yes	No	Yes	No
796	Sapmara	Yes	b	Yes	b	a	b	b	Yes	Yes	a	Yes	No	Yes	No
797	Mahesdari	Yes	Yes	Yes	Yes	c	b	b	Yes	Yes	a	Yes	No	Yes	No
798	Dogachha	Yes	Yes	Yes	Yes	b	a	a	Yes	Yes	Yes	Yes	No	Yes	No
799	Rasa	Yes	Yes	Yes	Yes	b	a	a	Yes	Yes	a	Yes	No	Yes	No
800	Madhya Krishnapur	Yes	Yes	Yes	Yes	Yes	Yes	Yes	Yes	Yes	Yes	Yes	No	No	No
801	Jagadish Nagar	Yes	Yes	Yes	Yes	Yes	Yes	Yes	Yes	Yes	Yes	Yes	No	No	No
802	Pratap Beria	Yes	Yes	Yes	Yes	Yes	Yes	Yes	Yes	Yes	Yes	Yes	No	No	No
803	Baneswarpur	Yes	Yes	Yes	Yes	Yes	Yes	Yes	Yes	Yes	Yes	Yes	No	Yes	No
804	Dih Sarishapara	Yes	Yes	Yes	Yes	c	a	a	Yes	Yes	a	Yes	No	No	No
805	Kesili	Yes	Yes	Yes	Yes	b	b	b	Yes	Yes	Yes	Yes	No	No	No
806	Pashchm Ramnathpur	Yes	Yes	a	a	b	Yes	Yes	Yes	Yes	a	Yes	Yes	Yes	Yes
807	Rangilabad	Yes	b	a	c	c	a	a	Yes	Yes	Yes	Yes	No	Yes	No
808	Dakshin Gopinathpur	Yes	b	Yes	c	b	Yes	Yes	Yes	Yes	Yes	Yes	No	Yes	No
809	Chkdaha	Yes	b	a	c	c	a	a	Yes	Yes	Yes	Yes	Yes	Yes	Yes
810	Alampur	Yes	b	a	c	c	a	a	Yes	Yes	Yes	Yes	No	Yes	No

Nearest Town		Land Use							
		Area under different types of land use (in hectares rounded up to one decimal place)							
Name	Distance range code i.e. a for < 5 Kms, b for 5-10 Kms and c for 10+ kms .	Forests	Area under Non-agricultural Uses	Barren and Un-cultivable land	Permanent Pastures and Other Grazing Lands	Land Under Miscellaneous Tree Crops etc.	Culturable Waste Land	Name of Village	Serial Number
102	103	104	105	106	107	108	109	2	1

DIAMOND HARB ^c	0	1.2	0	0	0	0	0	Hayatnagar Rajarhat	770
DIAMOND HARB ^c	0	0.1	0	0	0	0	0	Chak Jaydi	771
DIAMOND HARB ^c	0	5.8	0	0	0	0	0	Bagaria Khargachhi	772
DIAMOND HARB ^c	0	18.9	0	0	0	0	0	Chak Debughosh	773
DIAMOND HARBOUR	0	0.2	0	0	0	0	0	Iyarpur	774
DIAMOND HARB ^c	0	1.8	0	0	0	0	0	Chak Haturia	775
DIAMOND HARB ^c	0	136	0	0	0	0	0	Khela Rampur	776
DIAMOND HARB ^c	0	0.3	0	0	0	0	0	Raja Rampur	777
DIAMOND HARB ^c	0	22.3	0	0	0	0	0	Naraharipur	778
DIAMOND HARB ^c	0	5	0	0	0	0	0	Ghati Harania	779
DIAMOND HARB ^c	0	45	0	0	0	0	0	Ramchandrapur	780
DIAMOND HARB ^c	0	25	0	0	0	0	0	Bakhra Bad	781
DIAMOND HARB ^c	0	190	0	0	0	0	0	Serapur	782
DIAMOND HARB ^c	0	30	0	0	0	0	0	Sekandarpur	783
DIAMOND HARB ^c	0	0	0	0	0	0	0	Balarampur	784
DIAMOND HARB ^c	0	0.2	0	0	0	0	0	Rajballabhpur	785
DIAMOND HARB ^c	0	0	0	0	0	0	0	Maheswara	786
DIAMOND HARB ^c	0	0.1	0	0	0	0	0	Chak Raypur	787
DIAMOND HARB ^c	0	0.1	0	0	0	0	0	Dhan Dhanian	788
DIAMOND HARB ^c	0	26.6	0	0	0	0	0	Dastura	789
DIAMOND HARB ^c	0	0.8	0	0	0	0	0	Sibpur	790
DIAMOND HARB ^c	0	16.5	0	0	0	0	0	Chak Naraharipur	791
DIAMOND HARB ^c	0	22.8	0	0	0	0	0	Srichanda	792
DIAMOND HARB ^c	0	20	0	0	0	0	0	Ruipukuria Bhatugachhi	793
DIAMOND HARB ^c	0	23.7	0	0	0	0	0	Bainch Beria	794
DIAMOND HARB ^c	0	24.1	0	0	0	0	0	Gandua	795
DIAMOND HARB ^c	0	6.2	0	0	0	0	0	Sapmara	796
DIAMOND HARB ^c	0	29.2	0	0	0	0	0	Mahesdari	797
DIAMOND HARB ^c	0	4	0	0	0	0	0	Dogachha	798
DIAMOND HARB ^c	0	8.1	0	0	0	0	0	Rasa	799
DIAMOND HARB ^c	0	0.6	0	0	0	0	0	Madhya Krishnapur	800
DIAMOND HARB ^c	0	5.3	0	0	0	0	0	Jagadish Nagar	801
DIAMOND HARB ^c	0	8	0	0	0	0	0	Pratap Beria	802
DIAMOND HARB ^b	0	32.8	0	0	0	0	0	Baneswarapur	803
DIAMOND HARB ^b	0	13.3	0	0	0	0	0	Dihi Sarishapara	804
DIAMOND HARB ^b	0	18	0	0	0	0	0	Kesili	805
DIAMOND HARB ^b	0	4.6	0	0	0	0	0	Pashchm Ramnathpur	806
DIAMOND HARB ^c	0	88.6	0	0	0	0	0	Rangilabad	807
DIAMOND HARB ^c	0	17.5	0	0	0	0	0	Dakshin Gopinathpur	808
DIAMOND HARB ^c	0	59.2	0	0	0	0	0	Chkdaha	809
DIAMOND HARB ^c	0	8.5	0	0	0	0	0	Alampur	810

Land Use											
Area under different types of land use (in hectares rounded up to one decimal place)							Area irrigated by source (in hectare).				
Serial Number	Name of Village	Fallow lands other than current fallows	Current Fallows	Net Area Sown	Total Irrigated Land Area	Total Un-irrigated Land Area	Canals (C)	Wells/Tube-wells(W/TW)	Tanks/Lakes(T/L)	Water Falls(WF)	Others(O)
1	2	110	111	112	113	114	115	116	117	118	119

770	Hayatnagar Rajarhat	0	0	121.4	120.2	1.2	0	0	0	0	120.2
771	Chak Jaydi	0	0	96.4	96.3	0.1	0	0	0	0	96.3
772	Bagaria Khargachhi	0	0	58	26	32	26	0	0	0	0
773	Chak Debughosh	0	0	81.3	36.3	45.1	36.3	0	0	0	0
774	Iyarpur	0	0	310.8	310.8	0	0	2	40.2	0	268.6
775	Chak Haturia	0	0	89.2	87.8	1.4	87.8	0	0	0	0
776	Khela Rampur	0	0	78.5	49	29.5	32.1	0	16.9	0	0
777	Raja Rampur	0	0	173.8	172.2	1.5	172.2	0	0	0	0
778	Naraharipur	0	0	24	16	8	14	0	2	0	0
779	Ghati Harania	0	0	40.3	10	30.3	6.6	0	2	0	1.4
780	Ramchandrapur	0	0	43.2	21	22.2	16.4	0	1	0	3.6
781	Bakhra Bad	0	0	21.2	4	17.2	3.2	0	0	0	0.8
782	Serpur	0	0	168	85	83	15	0	64.5	0	5.5
783	Sekandarpur	0	0	34.4	20	14.4	10	0	8.8	0	1.2
784	Balarampur	0	0	96.3	95.6	0.7	0	0	12	0	83.6
785	Rajballabhpur	0	0	155.4	154.4	1	0	0	33.7	0	120.6
786	Maheswara	0	0	121	120.1	0.9	0	0	20.1	0	100
787	Chak Raypur	0	0	102.5	101.8	0.7	0	0	21.3	0	80.5
788	Dhan Dhanian	0	0	85.6	85	0.6	0	0	20.1	0	64.9
789	Dastura	0	0	124.3	32.4	91.8	32.4	0	0	0	0
790	Sibpur	0	0	58.2	34	24.2	34	0	0	0	0
791	Chak Naraharipur	0	0	63.6	34	29.6	34	0	0	0	0
792	Srichanda	0	0	84.8	37.2	47.6	37.2	0	0	0	0
793	Ruipukuria Bhatugachhi	0	0	28.1	18.1	10	18.1	0	0	0	0
794	Bainch Beria	0	0	92.3	41.4	50.9	41.4	0	0	0	0
795	Gandua	0	0	73.7	36.1	37.6	36.1	0	0	0	0
796	Sapmara	0	0	43.8	35.1	8.6	35.1	0	0	0	0
797	Mahesdari	0	0	167.7	6.6	161.1	0	0	0	0	6.6
798	Dogachha	0	0	56.9	4.6	52.3	0	0	0	0	4.6
799	Rasa	0	0	79.1	4.4	74.7	0	0	0	0	4.4
800	Madhya Krishnapur	0	0	91.4	72	19.4	0	0	72	0	0
801	Jagadish Nagar	0	0	206	6	200	0	0	6	0	0
802	Pratap Beria	0	0	68.3	3.1	65.2	0	0	0	0	3.1
803	Baneswarpur	0	0	4.3	4.3	0	4.3	0	0	0	0
804	Dihi Sarishapara	0	0	48	3.2	44.8	0	0	0	0	3.2
805	Kesili	0	0	88.2	7.2	81	0	0	0	0	7.2
806	Pashchm Ramnathpur	0	0	46.9	4	42.9	0	0	0	0	4
807	Rangilabad	0	0	169.2	7.2	162	0	0	0	0	7.2
808	Dakshin Gopinathpur	0	0	49.2	2.8	46.4	0	0	0	0	2.8
809	Chkdaha	0	0	69.2	4.8	64.4	0	0	0	0	4.8
810	Alampur	0	0	72.4	4.4	68	0	0	0	0	4.4

Name of three most important commodities manufactured			Name of Village	Serial Number
First	Second	Third		
120	121	122	2	1

			Hayatnagar Rajarhat	770
			Chak Jaydi	771
			Bagaria Khargachhi	772
			Chak Debughosh	773
			Iyarpur	774
			Chak Haturia	775
			Khela Rampur	776
			Raja Rampur	777
			Naraharipur	778
			Ghati Harania	779
			Ramchandrapur	780
			Bakhra Bad	781
			Serpur	782
			Sekandarpur	783
			Balarampur	784
			Rajballabhpur	785
			Maheswara	786
			Chak Raypur	787
			Dhan Dhanian	788
			Dastura	789
			Sibpur	790
			Chak Naraharipur	791
			Srichanda	792
			Ruipukuria Bhatugachhi	793
			Bainch Beria	794
			Gandua	795
			Sapmara	796
			Mahesdari	797
			Dogachha	798
			Rasa	799
			Madhya Krishnapur	800
			Jagadish Nagar	801
			Pratap Beria	802
			Baneswarpur	803
			Dihi Sarishapara	804
			Kesili	805
			Pashchm Ramnathpur	806
Bidi	Wooden Item	Fried Rice	Rangilabad	807
Bedi	Fried Rice	Wooden Item	Dakshin Gopinathpur	808
Bedi	Wooden Item	Fried Rice	Chkdaha	809
Bedi	Leather Tunnies	Wooden Item	Alampur	810

Census of India 2011
Amenities and Land use

Serial Number	Name of Village	Location code no.	Total area of the village (in hectares rounded up to one decimal place)	Total population (2011 census)	Number of households (2011 census)	Number of educational amenities available in village , the distance range code viz; a for 0-5 kms, b for 5-10 kms, c for 10+ kms of nearest place where facility is available							
						Pre-Primary school (PP)	Primary school (P)	Middle school (M)	Secondary School (S)	Senior Secondary school (SS)	Degree college of arts science & commerce (ASC)	Engineering college(EC)	Medical college (MC)
1	2	3	4	5	6	7	8	9	10	11	12	13	14
811	Kamalpur	334147	62.1	1740	394	1	1	b	a	a	c	c	c
812	Jiol Pukur	334148	49.8	4	1	1	1		a	a	c	c	c
813	Chak Hariharpur	334149	38.2	0	0								
814	Keyakona	334150	84.3	3473	624	2	2		a	a	c	c	c
815	Payra Chali	334151	61.1	2420	465	1	1		a	a	c	c	c
816	Hijalhat	334152	98.8	3603	617	1	1	b	a	a	c	c	c
817	Hariharpur	334153	48.6	3543	598	2	2	b	a	a	c	c	c
818	Jahangirgar	334154	65.9	3484	611	1	1	1	a	a	1		
819	Malangi Sarishapara	334155	43.4	2182	419	1	1	b	a	a	c	c	c
820	Bahir Gachhi	334156	64.2	2409	441	2	1		a	a	c	c	c
821	Nainanpur	334157	258.7	4711	1011	3	3						
822	Nazra	334158	227.9	9552	1821	3	3						
823	Paduma	334159	103.6	2369	491	1	1						
824	Deula	334160	333.9	5169	1133	2	2						
825	Dakshin Krishnapur	334161	47.3	888	215								
826	Khalilpur	334162	45.3	0	0								
827	Kanpur	334163	92.7	2839	580	1	1						
828	Samashat	334164	73.8	4829	864	3	2	1	1	1			
829	Tulyan	334165	309.3	4003	789	2	2						
830	Khanpur	334166	114.1	5101	941	3	2	1					
831	Jalghara	334167	119.2	2545	501	2	1						
832	Banspalla	334168	172.5	2071	439	1	1	a	a	a	c	c	c
833	Bahirpua	334169	142	4610	951	1	1	a	a	c	c	c	c
834	Kurkuria	334170	57.4	1033	238	2	2	a	a	a	c	c	c
835	Karpansara	334171	51.9	0	0								
836	Mahishamuri	334172	247.6	2339	529	2	2	a	a	a	c		
837	Sarachi Bhagabanpur	334173	184.1	3037	686	2	2	1	1	1	b		
838	Malaya	334174	250.2	2557	548	1	1	a	a	a	b	b	
839	Hatuganj	334175	101.2	3250	692	1	1	2	2	2			
840	Ektara	334176	161.6	2604	558	1	1				b		
841	Dakshin Bishnupur	334177	36	422	94	2	1	a	a	a	c		
842	Basudebpur	334178	78.6	446	98	1	1	a	a	a	c		
843	Sadhukhan Ardari	334179	149.9	741	172	1	1	a	a	a	c		
844	Ghatakpur	334180	174.9	2459	511	2	1	1	1	1	c		
845	Atpara	334181	107.1	969	208	2	2	a	a	a	c		
846	Sankarpur	334182	175.6	2071	457	1	1	a	a	a	c		
847	Gopalnagar	334183	200.9	2208	512	1	1	1	1	1	c		
848	Lakshikantapur	334184	458.2	4642	1008	3	3	1	1	a	c	c	c
849	Haripur	334185	173.8	1963	434	3	3	1	a	a	c	c	c
850	Sadashibpur (M) (P)	334186	125	1452	334	2	1						
Block T O T A L :			9998	203837	42209	141	126	29	25	15	5	0	0

- Village Directory

(As in 2009)

le. (If not available within the < 5 Kms, b for 5-10 Kms and c if facility is available is given).						Number of Medical Amenities available. (If not available within the village, the distance range code viz; a for < 5 Kms, b for 5-10 Kms and c for 10+ kms of nearest place where facility is available is given).												
15	16	17	18	19	20	21	22	23	24	25	26	27	28	29	30	31	Name of Village	Serial Number
c	c	c	c	b	c	c	b	2	c	3	c	c		c	c	c	Kamalpur	811
c	c	c	c	c	b	c	b	2	c	3	c	c		c	c	c	Jiol Pukur	812
																	Chak Hariharpur	813
c	c	c		c			b	a		c	c	c		b			Keyakona	814
c	c	c		c			b	1		c	c			b			Payra Chali	815
c	c	a	c	c													Hijalhat	816
c	c	a	c	c				1									Hariharpur	817
							a	b			a			b			Jahangirgar	818
c	c	c		c			a	a		a	a	c		a			Malangi Sarishapara	819
c	c	c	c				b	a			c			a			Bahir Gachhi	820
								1									Nainanpur	821
								1					1				Nazra	822
			a														Paduma	823
								1									Deula	824
																	Dakshin Krishnapur	825
																	Khalilpur	826
							a	b	a								Kanpur	827
							a	b	a								Samashat	828
																	Tulyan	829
								1									Khanpur	830
a								1									Jalghara	831
c	c	c	c	b	c		c	1		c	a						Banspalla	832
c	c	c	c	b	c		c	a		c	a						Bahirpua	833
c	c	c	c	c	b		c	a		c	a						Kurkuria	834
																	Karpansara	835
							c	b	a	b	b		b			b	Mahishamuri	836
							c	b	a	b	b	b	b	a		b	Sarachi Bhagabanpur	837
							b	b	a	a	b	b	a	a		b	Malaya	838
							b	b	a	a	b	b		4	b	b	Hatuganj	839
							b	1	b	b	b		a	a		b	Ektara	840
			1				c	b	a	b	b	b	b	a		b	Dakshin Bishnupur	841
					1		c	c	a	c	c	c		c	c	c	Basudebpur	842
					1		c	b	a	b	b	b		b	a	b	Sadhukhan Ardari	843
							c	c	1	c	c	c		c		c	Ghatakpur	844
					1		c	b	a	b	b	b	b	a		b	Atpara	845
							c	c	1	c	c	c		1		c	Sankarpur	846
							c	c	a	c	c	c			b	c	Gopalnagar	847
c	c	c	c	c	b		c	1		c	a						Lakshikantapur	848
c	c	c	c	c	b		c	a		c	a						Haripur	849
							b	a			b			c			Sadashibpur (M) (P)	850
0	0	3	1	0	3	0	1	34	0	17	1	8	13	0	0	0	: Block TOTAL	

Serial Number	Name of Village	Number of Non-Government Medical Amenities available.							Availability of drinking water - Yes / No							
		Charitable non Govt. hospital/Nursing home.	Medical practitioner with MBBS Degree	Medical practitioner with other degree	Medical practitioner with no degree	Traditional practitioner and faith healer	Medicine Shop	Others	Tap water (Treated/Untreated)	Well water (Covered / Uncovered well)	Hand Pump	Tube wells / Bore well	Spring	River / Canal	Tank / Pond / Lake	Others
1	2	32	33	34	35	36	37	38	39	40	41	42	43	44	45	46
811	Kamalpur	0	0	1	1	1	0	0	No	No	No	Yes	No	Yes	Yes	No
812	Jiol Pukur	0	0	1	1	1	0	0	No	No	No	Yes	No	Yes	Yes	No
813	Chak Hariharpur															
814	Keyakona	0	0	0	0	0	0	0	No	No	Yes	No	No	Yes	Yes	No
815	Payra Chali	0	0	0	0	0	0	0	No	No	Yes	No	No	Yes	Yes	No
816	Hijalhat	0	0	0	0	0	0	0	No	No	No	Yes	No	Yes	Yes	No
817	Hariharpur	0	0	0	1	0	1	0	No	No	No	Yes	No	No	Yes	No
818	Jahangirgar	0	0	0	3	0	0	0	Yes	No	Yes	No	No	No	Yes	No
819	Malangi Sarishapara	0	0	0	0	0	0	0	No	No	No	Yes	No	No	Yes	No
820	Bahir Gachhi	0	0	0	0	0	0	0	Yes	No	Yes	No	No	No	Yes	No
821	Nainanpur	0	0	0	0	0	0	0	Yes	Yes	No	Yes	No	No	Yes	No
822	Nazra	0	0	0	0	0	0	0	No	No	No	Yes	No	Yes	Yes	No
823	Paduma	0	0	0	0	0	0	0	No	No	No	Yes	No	Yes	Yes	No
824	Deula	0	0	0	0	0	0	0	No	Yes	No	Yes	No	No	Yes	No
825	Dakshin Krishnapur	0	0	0	0	0	0	0	No	Yes	No	Yes	No	Yes	Yes	No
826	Khalilpur															
827	Kanpur	0	0	0	0	0	2	0	Yes	Yes	No	Yes	No	Yes	Yes	No
828	Samashat	0	0	0	0	0	6	0	Yes	No	Yes	Yes	No	Yes	Yes	No
829	Tulyan	0	0	0	0	0	0	0	Yes	No	Yes	No	No	No	Yes	No
830	Khanpur	0	0	0	0	0	0	0	Yes	No	Yes	Yes	No	Yes	Yes	No
831	Jalghara	0	0	0	0	0	0	0	No	No	Yes	No	No	No	Yes	Yes
832	Banspalla	0	0	0	0	0	0	0	Yes	No	Yes	No	No	No	No	No
833	Bahirpua	0	0	0	0	0	1	0	Yes	No	Yes	No	No	No	No	No
834	Kurkuria	0	0	0	0	0	0	0	No	No	Yes	No	No	No	No	No
835	Karpansara															
836	Mahishamuri	0	0	0	0	0	0	0	No	No	No	Yes	No	Yes	Yes	No
837	Sarachi Bhagabanpur	0	0	1	0	0	0	0	No	No	No	Yes	No	Yes	Yes	No
838	Malaya	0	0	0	0	0	0	0	No	No	No	Yes	No	Yes	Yes	No
839	Hatuganj	0	0	4	0	0	4	0	No	No	No	Yes	No	Yes	Yes	No
840	Ektara	0	0	0	0	0	0	0	No	No	No	Yes	No	Yes	Yes	No
841	Dakshin Bishnupur	0	0	1	0	0	0	0	No	No	No	Yes	No	Yes	Yes	No
842	Basudebpur	0	0	0	0	0	0	0	No	No	No	Yes	No	Yes	Yes	No
843	Sadhukhan Ardari	0	0	0	0	0	0	0	No	No	No	Yes	No	No	Yes	No
844	Ghatakpur	0	5	2	0	0	4	0	No	No	No	Yes	No	Yes	Yes	No
845	Atpara	0	0	1	0	0	0	0	No	No	No	Yes	No	No	Yes	No
846	Sankarpur	0	0	2	0	0	0	0	No	No	No	Yes	No	No	Yes	No
847	Gopalnagar	0	0	1	1	0	0	0	No	No	No	Yes	No	Yes	Yes	No
848	Lakshikantapur	0	0	0	0	0	0	0	No	No	Yes	No	No	No	No	No
849	Haripur	1	0	0	0	0	0	0	No	No	Yes	No	No	No	No	No
850	Sadashibpur (M) (P)	0	0	0	0	0	0	0	No	No	Yes	No	No	No	Yes	No
Block T O T A L :		3	17	24	30	5	51	0	16	9	23	62	0	49	72	4

Availability of toilet & others Yes / No				Communication and transport facilities (If amenities available code -Yes is given except for Village Pin Code ,If not available within the village , the distance range code viz; a for < 5 Kms, b for 5-10 Kms and c for 10+ kms of nearest place where facility is available is given).									
Community toilet including bath.	Community toilet excluding bath.	Rural sanitary mart or sanitary hardware outlet available near the village.	Community bio- gas or recycle of waste for productive use.	Post office(PO)	Sub post office (SPO)	Post & Telegraph office (P&TO)	Village Pin Code	Telephones (Land lines)	Public call office (PCO)	Mobile phone coverage	Name of Village	Serial Number	
47	48	49	50	51	52	53	54	55	56	57	2	1	
No	No	No	No	Yes	a	c	743609	Yes	c	Yes	Kamalpur	811	
No	No	No	No		a	c	743375	Yes	b	Yes	Jiol Pukur	812	
											Chak Hariharpur	813	
No	No	No	No	b	a	b	743375	b	b	Yes	Keyakona	814	
No	No	No	No	b	a	c	743503	a	b	Yes	Payra Chali	815	
No	No	No	No	a	a	a	743375	Yes	b	Yes	Hijalhat	816	
No	No	No	No	a	a	a	743375	Yes	b	Yes	Hariharpur	817	
No	No	No	No	b	b	c	743375	Yes	b	Yes	Jahangirgar	818	
No	No	No	No	a	a	a	743375	Yes	b	Yes	Malangi Sarishapara	819	
No	No	No	No	a	a	c	743375	a	b	Yes	Bahir Gachhi	820	
No	No	No	No	b	a	c	743375	Yes	c	Yes	Nainanpur	821	
No	No	Yes	No	b	Yes	c	743375	Yes	c	Yes	Nazra	822	
No	No	No	No	b	a	b	743375	Yes	b	Yes	Paduma	823	
No	No	No	No	b	a	c	743375	Yes	c	Yes	Deula	824	
No	No	No	No	b	a	c	743375	Yes	b	Yes	Dakshin Krishnapur	825	
											Khalilpur	826	
No	No	No	No	c	a	c	743375	Yes	b	Yes	Kanpur	827	
No	No	No	No	c	Yes	c	743375	Yes	b	Yes	Samashat	828	
No	No	No	No	c		c	743355	Yes	b	Yes	Tulyan	829	
No	No	No	No	c	a	c	743355	Yes	b	Yes	Khanpur	830	
No	No	No	No		Yes	c	743609	Yes	b	Yes	Jalghara	831	
No	No	No	No	a	a	c	743355	a	c	Yes	Banspalla	832	
No	No	No	No	a	a	c	743609	Yes	c	Yes	Bahirpua	833	
No	No	No	No	a	a	c	743609	a	c	Yes	Kurkuria	834	
											Karpansara	835	
No	No	No	No	a	a	c	743332	b	c	b	Mahishamuri	836	
No	No	No	No	Yes		c	743375	Yes	b	Yes	Sarachi Bhagabanpur	837	
No	No	No	No	a	b	c	743332	a	b	b	Malaya	838	
No	No	No	No	Yes	b	b	743332	Yes	b	Yes	Hatuganj	839	
No	No	No	No	a	b	b	743332	Yes	b	Yes	Ektara	840	
No	No	No	No	a	a	c	743395	Yes	b	Yes	Dakshin Bishnupur	841	
No	No	No	No	a	a	c	743332	Yes	b	Yes	Basudebpur	842	
No	No	No	No	a		c	743332	b	b	b	Sadhukhan Ardari	843	
No	No	No	Yes	Yes		c	743332	Yes	b	Yes	Ghatakpur	844	
No	No	No	No	a	a	c	743332	b	b	b	Atpara	845	
No	No	No	No	a	Yes	c	743610	Yes	b	a	Sankarpur	846	
No	No	No	No	a	Yes	c	743395	a	b	a	Gopalnagar	847	
No	No	No	No	a	Yes	a	743355	a	b	Yes	Lakshikantapur	848	
No	No	No	No	a	Yes	a	743355	a	b	Yes	Haripur	849	
No	No	No	No	b	a	b	743355	a	b	Yes	Sadashibpur (M) (P)	850	
0	0	9	1	18	7	0	78	64	6	71	: Block TOTAL		

Communication and transport facilities (If amenities available code -Yes is given except for Village Pin Code ,If not available within the village , the distance range code viz; a for < 5 Kms, b for 5-10 Kms and c for 10+ kms of nearest place where facility is available is given).												Village connected to highway (If amenities available code viz; a for < 5 Kms, b for 5-10 Kms and c for 10+ kms of nearest place where facility is available is given).				
Serial Number	Name of Village	Internet cafes/ Common service centre (CSC)	Private courier facility	Bus service (Public & Private)	Railway stations	Auto/Modified Autos	Taxis and Vans	Tractors	Cycle-pulled rickshaws(Manual & Machine driven)	Carts driven by animals	Sea /River ferry service	Connected to national highway(NH)	Connected to state highway(SH)	Connected to major district road (MDR)	Connected to others district road	Pucca roads
1	2	58	59	60	61	62	63	64	65	66	67	68	69	70	71	72
811	Kamalpur	b	c	Yes	b	Yes	a		Yes		b	c		Yes	Yes	Yes
812	Jiol Pukur	b	c	Yes	b	Yes	a		Yes		a	c		Yes	Yes	Yes
813	Chak Hariharpur															
814	Keyakona	c	b	b	b	Yes	Yes		Yes		a	b	b	b	b	b
815	Payra Chali	c	c	b	a	c	Yes				a	c	c	c		Yes
816	Hijalhat	c	b	a	c	c	Yes	c	Yes		b					a
817	Hariharpur	a	Yes	a	b	a	c	c	Yes		a	c	c	Yes	b	a
818	Jahangirgar	c	b	a	c	c	b				a	c	c	Yes		Yes
819	Malangi Sarishapara	a	Yes	Yes	b	Yes	c		Yes		a	c	c	a	a	a
820	Bahir Gachhi	c	c	Yes	b	Yes	Yes				a	c	c			Yes
821	Nainanpur	b	b	b	a	c	Yes		Yes		a	c	b	Yes		a
822	Nazra	b	b	b	Yes	c	Yes	Yes	Yes		b	b	b	Yes		a
823	Paduma	c	b	b	a	c	Yes		Yes		a	c	b	a		b
824	Deula	Yes	b	a	a	c	Yes		Yes		a	b	b		Yes	b
825	Dakshin Krishnapur	c	c	a	a	c	Yes		Yes		a	c	b	a		a
826	Khalilpur															
827	Kanpur	c	b	b	a	c	Yes		Yes		a	c	b	a		a
828	Samashat	c	b	a	Yes	c	Yes		Yes		a			Yes		Yes
829	Tulyan	c	b	b	c	c	Yes		Yes		a			Yes		a
830	Khanpur	c	b	b	c	c	a		Yes		a	c		Yes		b
831	Jalghara	c	b	a	c	c	a		Yes		a			Yes		Yes
832	Banspalla	a	a	a	a	a	Yes		a		a	a	a	a	Yes	a
833	Bahirpua	a	a	a	Yes	a	Yes				a	a	a		Yes	a
834	Kurkuria	a	a	a	a	a	Yes				a	a	a		a	a
835	Karpansara															
836	Mahishamuri	c	c	a	a	a	a	a	Yes		a	b	b	b	a	a
837	Sarachi Bhagabanpur	c	c	a	a	Yes	Yes	Yes	Yes		a	b	a	a	a	Yes
838	Malaya	c	c	a	c	a	a	a	Yes		a	a	a	a	a	a
839	Hatuganj	b	b	Yes	b	Yes	Yes	Yes	Yes		a				Yes	Yes
840	Ektara	b	b	a	b	a	Yes	a	Yes		a	a	a	a	a	a
841	Dakshin Bishnupur	c	c	Yes	b	Yes	Yes	Yes	Yes		b	a	a		Yes	Yes
842	Basudebpur	c	c	Yes	b	Yes	Yes	a	Yes		b	a	a		Yes	Yes
843	Sadhukhan Ardari	c	c	a	b	a	a	a	Yes		a	b	b	a	a	a
844	Ghatakpur	c	b	Yes	c	Yes	Yes	Yes	Yes		b	b	b		Yes	Yes
845	Atpara	c	c	a	b	a	a	b	Yes		a	b	b	a	a	a
846	Sankarpur	c	c	a	b	a	Yes	a	Yes		a	b	b	a	a	a
847	Gopalnagar	c	c	a	c	a	a	a	Yes		a	b	b	a	a	a
848	Lakshikantapur	a	a	a	c	a	Yes	a			a					a
849	Haripur	a	a	a	c	Yes	Yes				a	a	a		a	a
850	Sadashibpur (M) (P)	a	b	a	c	a	Yes	Yes	Yes	Yes	a				Yes	a
Block T O T A L :		3	9	25	3	41	57	10	65	1	0	0	0	18	27	25

ys,village roads, banks & credit societies :-Yes is given, If not available within the code viz; a for < 5 Kms, b for 5-10 Kms place where facility is available is given).													Availability of miscellaneous facilities (If amenities available code -Yes is given, If not available within the village , the distance range code viz; a for < 5 Kms, b for 5-10 Kms and c for 10+ kms of nearest place where facility is available is given).			
73	74	75	76	77	78	79	80	81	82	83	84	85	86	87	Name of Village	Serial Number
Yes	c	c	Yes	a	b	c	Yes	a	c	b	c	Yes	Yes	a	Kamalpur	811
Yes	c	c	Yes	a	b	c	Yes	a	c	b	c	Yes	Yes	a	Jiol Pukur	812
															Chak Hariharpur	813
Yes		Yes		c	c	c	Yes	Yes	c	Yes	Yes	Yes	Yes	Yes	Keyakona	814
Yes				b	b	c	Yes	a	c	a	Yes	Yes	Yes	a	Payra Chali	815
Yes				a	c	c	Yes	a	c	b	a	Yes	Yes	Yes	Hijalhat	816
Yes		c	Yes	b	c	Yes	Yes	Yes	Yes	b	b	Yes	Yes	Yes	Hariharpur	817
Yes				b	c	c	Yes	Yes	c	b	Yes	Yes	Yes	Yes	Jahangirgar	818
Yes				a	c	c	Yes	Yes	c	a	a	Yes	Yes	Yes	Malangi Sarishapara	819
Yes				a	c	c	Yes	Yes	c	Yes	Yes	Yes	Yes	Yes	Bahir Gachhi	820
Yes		Yes		a	c	c	Yes	Yes	c	Yes	Yes	Yes	Yes	Yes	Nainanpur	821
a		Yes		a	b	c	Yes	Yes	Yes	a	Yes	Yes	Yes	Yes	Nazra	822
b				a	b	c	Yes	Yes	Yes	Yes	Yes	Yes	Yes	Yes	Paduma	823
b		Yes		a	b	c	Yes	Yes	c	Yes	Yes	Yes	Yes	Yes	Deula	824
b		Yes		a	b	c	Yes	Yes	c	Yes	Yes	Yes	Yes	Yes	Dakshin Krishnapur	825
															Khalilpur	826
Yes		Yes		a	c	c	Yes	Yes	c	Yes	Yes	Yes	Yes	Yes	Kanpur	827
Yes		Yes		Yes		Yes	Yes	Yes	c	Yes	Yes	Yes	Yes	Yes	Samashat	828
Yes						c	Yes	Yes	c	a	a	Yes	Yes	Yes	Tulyan	829
Yes						c	Yes	Yes	c	Yes	Yes	Yes	Yes	Yes	Khanpur	830
a						c	Yes	Yes	c	Yes	Yes	Yes	Yes	Yes	Jalghara	831
a	a	Yes	Yes	a	a	c	Yes	Yes	c	a	a	a	Yes	Yes	Banspalla	832
a		a	Yes	a	a	c	Yes	Yes	c	a	a	Yes	Yes	Yes	Bahirpua	833
a		Yes	Yes	a	a	c	Yes	a	c	a	a	Yes	Yes	Yes	Kurkuria	834
															Karpansara	835
Yes		c	Yes	a	c	c	Yes	Yes	c	a	a	b	Yes	Yes	Mahishamuri	836
Yes		c	Yes	Yes	c	c	Yes	Yes	c	a	Yes	Yes	Yes	Yes	Sarachi Bhagabanpur	837
Yes		Yes		a	c	c	Yes	Yes	c	a	Yes	b	Yes	Yes	Malaya	838
Yes		Yes	Yes	b	b		Yes	Yes	Yes	Yes	Yes	Yes	Yes	Yes	Hatuganj	839
Yes		Yes		a	b	b	a	Yes	c	a	b	b	Yes	Yes	Ektara	840
Yes		c	Yes	a	c	c	Yes	Yes	c	a	a	Yes	Yes	Yes	Dakshin Bishnupur	841
Yes		c	Yes	a	c	c	Yes	Yes	Yes	Yes	c	Yes	Yes	Yes	Basudebpur	842
Yes		c	Yes	a	c	c	Yes	Yes	Yes	a	a	Yes	Yes	Yes	Sadhukhan Ardari	843
Yes		Yes		a	c	c	Yes	Yes	Yes	Yes	Yes	Yes	Yes	Yes	Ghatakpur	844
Yes		c	Yes	a	c	c	Yes	Yes	c	a	c	Yes	Yes	Yes	Atpara	845
Yes		c	Yes	b	c	c	Yes	Yes	c	Yes	Yes	Yes	Yes	Yes	Sankarpur	846
Yes		c	Yes	b	c	c	Yes	Yes	c	b	Yes	Yes	Yes	Yes	Gopalnagar	847
a				a	a	c	Yes	Yes	c	a	a	Yes	Yes	Yes	Lakshikantapur	848
a	a	Yes	Yes	a	a	c	Yes	Yes	Yes	Yes	a	b	Yes	a	Haripur	849
Yes		a	Yes		a	c	Yes	Yes	c	Yes	Yes	Yes	Yes	Yes	Sadashibpur (M) (P)	850
51	1	10	36	7	0	3	70	59	17	31	46	64	78	69	: Block T O T A L	

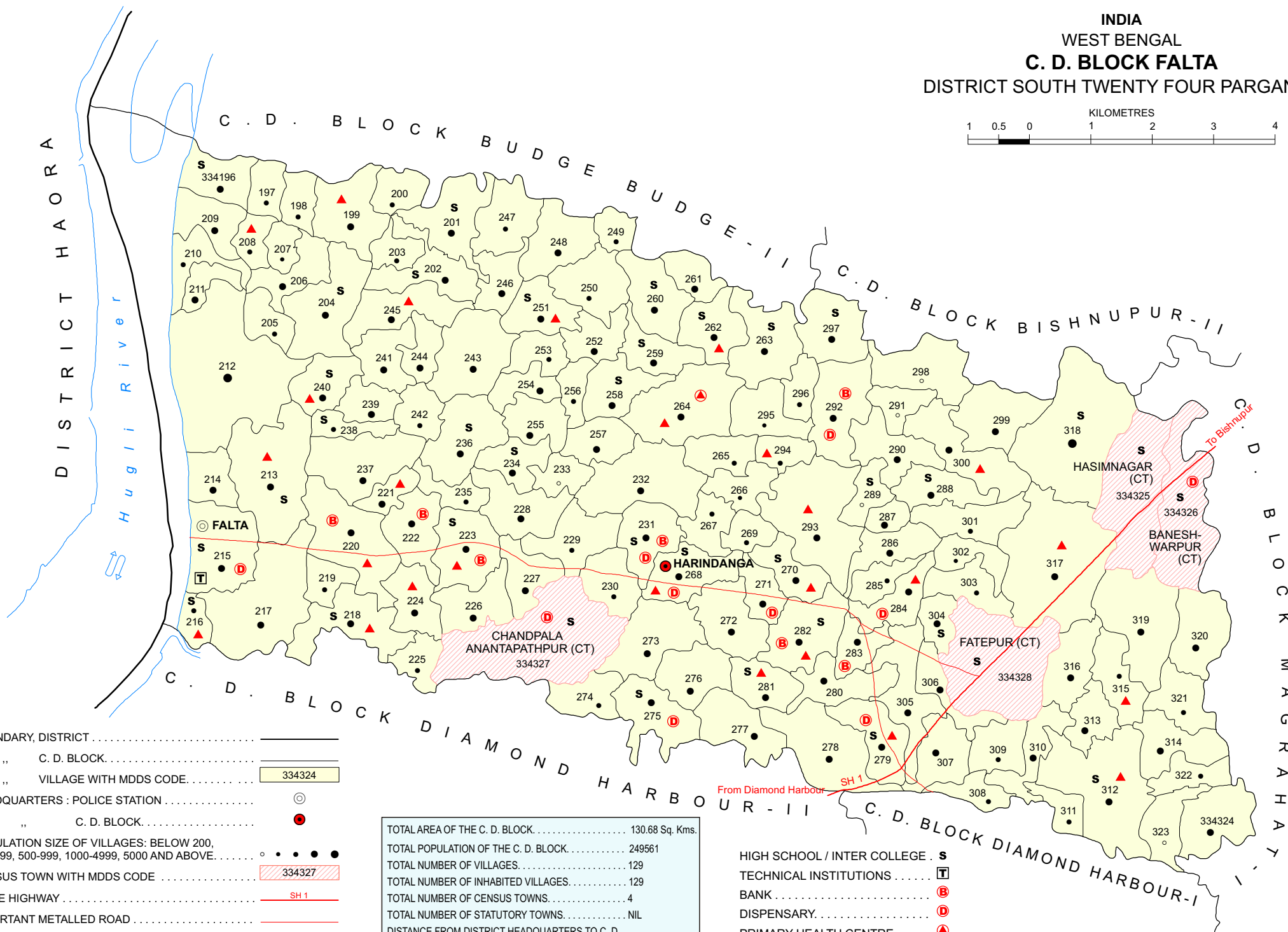
Availability of miscellaneous facilities (If amenities available code -Yes is given, If not available within the village , the distance range code viz; a for < 5 Kms, b for 5-10 Kms and c for 10+ kms of nearest place where facility is available is given).												Availability of electricity (Yes/No)			
Serial Number	Name of Village	ASHA (Accredited Social Health Activist)	Community centre with/without TV	Sports Field,	Sports Club / Recreation Centre	Cinema / Video Hall	Public Library	Public Reading Room	Newspaper Supply	Assembly Polling station	Birth & Death Registration Office	Power Supply for Domestic Use (ED)	Power Supply for Agricultural Use (EAG)	Power Supply for Commercial Use (EC)	Power Supply for All Uses (EA)
1	2	88	89	90	91	92	93	94	95	96	97	98	99	100	101
811	Kamalpur	Yes	b	Yes	c	b	Yes	Yes	Yes	Yes	Yes	Yes	No	Yes	No
812	Jiol Pukur	Yes	Yes	Yes	b	Yes	Yes	Yes	Yes	Yes	Yes	Yes	No	Yes	No
813	Chak Hariharpur														
814	Keyakona	Yes	Yes	Yes	Yes	Yes	Yes	Yes	Yes	a	a	Yes	No	Yes	No
815	Payra Chali	Yes	Yes	Yes	Yes	Yes	Yes	Yes	Yes	Yes	Yes	Yes	No	Yes	No
816	Hijalhat	Yes	Yes	Yes	Yes	Yes	Yes	Yes	Yes	Yes	Yes	Yes	No	Yes	No
817	Hariharpur	Yes	Yes	Yes	Yes	b	Yes	Yes	Yes	Yes	a	Yes	No	Yes	No
818	Jahangirgar	Yes	Yes	Yes	Yes	Yes	Yes	Yes	Yes	Yes	a	Yes	No	No	No
819	Malangi Sarishapara	Yes	Yes	Yes	Yes	b	b	b	Yes	Yes	a	Yes	No	No	No
820	Bahir Gachhi	Yes	Yes	Yes	Yes	Yes	Yes	Yes	Yes	Yes	Yes	Yes	No	Yes	No
821	Nainanpur	Yes	Yes	Yes	Yes	Yes	Yes	Yes	Yes	Yes	Yes	Yes	No	No	No
822	Nazra	Yes	Yes	Yes	Yes	Yes	b	Yes	Yes	Yes	a	Yes	No	Yes	No
823	Paduma	Yes	Yes	Yes	Yes	Yes	Yes	Yes	Yes	Yes	Yes	Yes	No	No	No
824	Deula	Yes	Yes	Yes	Yes	b	Yes	Yes	Yes	Yes	Yes	Yes	Yes	Yes	Yes
825	Dakshin Krishnapur	Yes	Yes	Yes	Yes	b	Yes	Yes	Yes	Yes	Yes	Yes	No	Yes	No
826	Khalilpur														
827	Kanpur	Yes	Yes	Yes	Yes	Yes	Yes	Yes	Yes	Yes	Yes	Yes	No	No	No
828	Samashat	Yes	Yes	Yes	Yes	Yes	Yes	Yes	Yes	Yes	Yes	Yes	No	Yes	No
829	Tulyan	Yes	Yes	Yes	Yes	Yes	Yes	Yes	Yes	Yes	Yes	Yes	No	Yes	No
830	Khanpur	Yes	Yes	Yes	Yes	Yes	Yes	Yes	Yes	Yes	Yes	Yes	No	No	No
831	Jalghara	Yes	Yes	Yes	Yes	Yes	Yes	Yes	Yes	Yes	Yes	Yes	No	No	No
832	Banspalla	Yes	c	a	b	b	c	c	Yes	Yes	Yes	Yes	No	Yes	No
833	Bahirpua	Yes	c	b	b	b	b	b	Yes	Yes	a	Yes	Yes	Yes	Yes
834	Kurkuria	Yes	c	b	b	a	c	c	Yes	Yes	a	Yes	Yes	Yes	Yes
835	Karpansara														
836	Mahishamuri	Yes	Yes	Yes	Yes	Yes	Yes	Yes	a	Yes	b	Yes	No	No	No
837	Sarachi Bhagabanpur	Yes	Yes	Yes	Yes	c	Yes	Yes	a	Yes	a	Yes	No	No	No
838	Malaya	Yes	Yes	Yes	Yes	c	Yes	Yes	Yes	Yes	a	Yes	No	No	No
839	Hatuganj	Yes	Yes	Yes	Yes	Yes	Yes	Yes	Yes	Yes	a	Yes	No	Yes	No
840	Ektara	Yes	Yes	Yes	Yes	b	Yes	Yes	Yes	Yes	a	Yes	No	No	No
841	Dakshin Bishnupur	Yes	Yes	Yes	Yes	c	Yes	Yes	Yes	Yes	a	Yes	No	Yes	No
842	Basudebpur	Yes	Yes	Yes	Yes	Yes	c	Yes	a	Yes	Yes	Yes	No	No	No
843	Sadhukhan Ardari	Yes	Yes	Yes	Yes	Yes	Yes	Yes	a	Yes	a	Yes	No	No	No
844	Ghatakpur	Yes	Yes	Yes	Yes	c	Yes	Yes	Yes	Yes	Yes	Yes	No	Yes	No
845	Atpara	Yes	Yes	Yes	Yes	c	a	Yes	b	Yes	a	Yes	No	No	No
846	Sankarpur	Yes	Yes	a	Yes	c	Yes	Yes	b	Yes	b	Yes	No	No	No
847	Gopalnagar	Yes	Yes	Yes	Yes	c	a	Yes	b	Yes	b	Yes	No	No	No
848	Lakshikantapur	Yes	c	a	a	a	b	b	Yes	a	Yes	Yes	Yes	Yes	Yes
849	Haripur	Yes	Yes	a	a	Yes	Yes	Yes	Yes	Yes	Yes	Yes	Yes	Yes	Yes
850	Sadashibpur (M) (P)	Yes	Yes	Yes	Yes	Yes	Yes	Yes	Yes	Yes	Yes	Yes	No	Yes	No
Block T O T A L :		78	60	58	56	31	46	56	69	72	40	78	7	53	7

Nearest Town		Land Use							
		Area under different types of land use (in hectares rounded up to one decimal place)							
Name	Distance range code i.e. a for < 5 Kms, b for 5-10 Kms and c for 10+ kms .	Forests	Area under Non-agricultural Uses	Barren and Un-cultivable land	Permanent Pastures and Other Grazing Lands	Land Under Miscellaneous Tree Crops etc.	Culturable Waste Land	Name of Village	Serial Number
102	103	104	105	106	107	108	109	2	1
DIAMOND HARB	c	0	18.1	0	0	0	0	Kamalpur	811
		0	5.4	0	0	0	0	Jiol Pukur	812
		0	12.6	0	0	0	0	Chak Hariharpur	813
DIAMOND HARB	c	0	20.2	0	0	0	0	Keyakona	814
DIAMOND HARB	c	0	9.1	0	0	0	0	Payra Chali	815
DIAMOND HARB	b	0	30.1	0	0	0	0	Hijalhat	816
DIAMOND HARB	c	0	23	0	0	0	0	Hariharpur	817
DIAMOND HARB	c	0	10	0	0	0	0	Jahangirgar	818
		0	6.6	0	0	0	0	Malangi Sarishapara	819
DIAMOND HARB	c	0	10.2	0	0	0	0	Bahir Gachhi	820
DIAMOND HARB	c	0	50.7	0	0	0	0	Nainanpur	821
DIAMOND HARB	b	0	17	0	0	0	0	Nazra	822
DIAMOND HARB	c	0	7.6	0	0	0	0	Paduma	823
DIAMOND HARB	b	0	120.9	0	0	0	0	Deula	824
DIAMOND HARB	b	0	5.3	0	0	0	0	Dakshin Krishnapur	825
		0	2.3	0	0	0	0	Khalilpur	826
DIAMOND HARB	c	0	4.6	0	0	0	0	Kanpur	827
DIAMOND HARB	c	0	18	0	0	0	0	Samashat	828
DIAMOND HARB	c	0	1.7	0	0	0	0	Tulyan	829
DIAMOND HARBOUR		0	20	0	0	0	0	Khanpur	830
DIAMOND HARB	c	0	18	0	0	0	0	Jalghara	831
DIAMOND HARB	c	0	7.1	0	0	0	0	Banspalla	832
DIAMOND HARB	c	0	65.3	0	0	0	0	Bahirpua	833
DIAMOND HARB	c	0	12.8	0	0	0	0	Kurkuria	834
		0	1.9	0	0	0	0	Karpansara	835
DIAMOND HARB	b	0	45.2	0	0	0	0	Mahishamuri	836
DIAMOND HARB	b	0	32.5	0	0	0	0	Sarachi Bhagabanpur	837
DIAMOND HARBOUR		0	59.6	0	0	0	0	Malaya	838
DIAMOND HARB	b	0	22.2	0	0	0	0	Hatuganj	839
DIAMOND HARB	b	0	19.4	0	0	0	0	Ektara	840
DIAMOND HARB	c	0	8.8	0	0	0	0	Dakshin Bishnupur	841
DIAMOND HARB	c	0	13.4	0	0	0	0	Basudebpur	842
DIAMOND HARB	c	0	19.9	0	0	0	0	Sadhukhan Ardari	843
DIAMOND HARB	c	0	34.1	0	0	0	0	Ghatakpur	844
DIAMOND HARB	c	0	17.1	0	0	0	0	Atpara	845
DIAMOND HARB	c	0	36.4	0	0	0	0	Sankarpur	846
DIAMOND HARB	c	0	44.5	0	0	0	0	Gopalnagar	847
DIAMOND HARB	c	0	19.4	0	0	0	0	Lakshikantapur	848
DIAMOND HARB	c	0	15.8	0	0	0	0	Haripur	849
DIAMOND HARB	c	0	5	0	0	0	0	Sadashibpur (M) (P)	850
0	0	0	1812.2	0	0	0	0	: Block TOTAL	

Land Use												
Area under different types of land use (in hectares rounded up to one decimal place)							Area irrigated by source (in hectare).					
Serial Number	Name of Village	Fallow lands other than current fallows	Current Fallows	Net Area Sown	Total Irrigated Land Area	Total Un-irrigated Land Area	Canals (C)	Wells/Tube-wells(W/TW)	Tanks/Lakes(T/L)	Water Falls(WF)	Others(O)	
1	2	110	111	112	113	114	115	116	117	118	119	
811	Kamalpur	0	0	44	4	40	0	0	0	0	4	
812	Jiol Pukur	0	0	44.4	2	42.4	0	0	0	0	2	
813	Chak Hariharpur	0	0	25.6	4	21.6	0	0	0	0	4	
814	Keyakona	0	0	64.1	14.1	50	14.1	0	0	0	0	
815	Payra Chali	0	0	52	14.1	37.9	12	0	0	0	2.1	
816	Hijalhat	0	0	68.7	5	63.7	0	0	0	0	5	
817	Hariharpur	0	0	25.6	4	21.6	0	0	0	0	4	
818	Jahangirgar	0	0	55.9	12	43.9	12	0	0	0	0	
819	Malangi Sarishapara	0	0	36.8	2.2	34.6	2.2	0	0	0	0	
820	Bahir Gachhi	0	0	54	4	50	4	0	0	0	0	
821	Nainanpur	0	0	208	8	200	0	0	8	0	0	
822	Nazra	0	0	210.9	10	200.9	0	0	10	0	0	
823	Paduma	0	0	96	6	90	0	0	6	0	0	
824	Deula	0	0	213	10	203	0	0	10	0	0	
825	Dakshin Krishnapur	0	0	42	2	40	0	0	2	0	0	
826	Khalilpur	0	0	43	3	40	0	0	0	0	3	
827	Kanpur	0	0	88.1	8	80.1	0	0	8	0	0	
828	Samashat	0	0	55.8	0	55.8	0	0	0	0	0	
829	Tulyan	0	0	307.6	20.1	287.6	20.1	0	0	0	0	
830	Khanpur	0	0	94.1	50.2	43.9	50.2	0	0	0	0	
831	Jalghara	0	0	101.2	20.1	81.1	20.1	0	0	0	0	
832	Banspalla	0	0	165.4	132	33.4	120	12	0	0	0	
833	Bahirpua	0	0	76.8	58.2	18.5	58.2	0	0	0	0	
834	Kurkuria	0	0	44.5	44.2	0.4	44.2	0	0	0	0	
835	Karpansara	0	0	50	2	48	0	0	0	0	2	
836	Mahishamuri	0	0	202.4	8	194.4	0	0	0	0	8	
837	Sarachi Bhagabanpur	0	0	151.6	6	145.6	0	0	0	0	6	
838	Malaya	0	0	190.6	7	183.6	0	0	0	0	7	
839	Hatuganj	0	0	79	3	76	0	0	0	0	3	
840	Ektara	0	0	142.2	5	137.2	0	0	0	0	5	
841	Dakshin Bishnupur	0	0	27.2	0	27.2	0	0	0	0	0	
842	Basudebpur	0	0	65.2	4	61.2	0	0	0	0	4	
843	Sadhukhan Ardari	0	0	130	6	124	0	0	0	0	6	
844	Ghatakpur	0	0	140.8	6	134.8	0	0	0	0	6	
845	Atpara	0	0	90	2	88	0	0	0	0	2	
846	Sankarpur	0	0	139.2	6	133.2	0	0	0	0	6	
847	Gopalnagar	0	0	156.4	8	148.4	0	0	0	0	8	
848	Lakshikantapur	0	0	438.8	293.2	145.6	293.2	0	0	0	0	
849	Haripur	0	0	158	90.4	67.5	75	0	15.4	0	0	
850	Sadashibpur (M) (P)	0	0	120	35	85	35	0	0	0	0	
Block T O T A L :		0	0	8185.8	2933.2	5252.4	1452.5	14	380	0		

Name of three most important commodities manufactured			Name of Village	Serial Number
First	Second	Third		
120	121	122	2	1
Beedi	Fried Rice	Wooden Item	Kamalpur	811
Beedi	Fried Rice	Wooden Dtem	Jiol Pukur	812
			Chak Hariharpur	813
			Keyakona	814
			Payra Chali	815
			Hijalhat	816
			Hariharpur	817
			Jahangirgar	818
			Malangi Sarishapara	819
			Bahir Gachhi	820
			Nainanpur	821
			Nazra	822
			Paduma	823
			Deula	824
			Dakshin Krishnapur	825
			Khalilpur	826
			Kanpur	827
Jorry , Ambrodry			Samashat	828
			Tulyan	829
			Khanpur	830
			Jalghara	831
			Banspalla	832
			Bahirpua	833
			Kurkuria	834
			Karpansara	835
			Mahishamuri	836
			Sarachi Bhagabanpur	837
			Malaya	838
			Hatuganj	839
			Ektara	840
Cultiveters	Cultiveters		Dakshin Bishnupur	841
			Basudebpur	842
			Sadhukhan Ardari	843
			Ghatakpur	844
			Atpara	845
			Sankarpur	846
			Gopalnagar	847
			Lakshikantapur	848
			Haripur	849
			Sadashibpur (M) (P)	850
			: Block T O T A L	

INDIA
WEST BENGAL
C. D. BLOCK FALTA
DISTRICT SOUTH TWENTY FOUR PARGANAS



- BOUNDARY, DISTRICT
- .. C. D. BLOCK
- .. VILLAGE WITH MDDS CODE
- HEADQUARTERS : POLICE STATION
- .. C. D. BLOCK
- POPULATION SIZE OF VILLAGES: BELOW 200, 200-499, 500-999, 1000-4999, 5000 AND ABOVE
- CENSUS TOWN WITH MDDS CODE
- STATE HIGHWAY
- IMPORTANT METALLED ROAD
- RIVER AND STREAM

TOTAL AREA OF THE C. D. BLOCK	130.68 Sq. Kms.
TOTAL POPULATION OF THE C. D. BLOCK	249561
TOTAL NUMBER OF VILLAGES	129
TOTAL NUMBER OF INHABITED VILLAGES	129
TOTAL NUMBER OF CENSUS TOWNS	4
TOTAL NUMBER OF STATUTORY TOWNS	NIL
DISTANCE FROM DISTRICT HEADQUARTERS TO C. D. BLOCK HEADQUARTERS (APPROX.)	45 Kms.

- HIGH SCHOOL / INTER COLLEGE . **s**
- TECHNICAL INSTITUTIONS **T**
- BANK **B**
- DISPENSARY..... **D**
- PRIMARY HEALTH CENTRE **▲**
- OTHER MEDICAL SERVICES **▲**

Alphabetical List of Villages

Name of the CD Block : Falta

CD Block Code (2011) : 0272

Sl. No.	Name of the Village	PLCN 2001	MDDS PLCN 2011
1	2	3	4
1	Abad Simulganaja	03957900	334210
2	Achanda	03966400	334294
3	Ahamadpur	03958000	334211
4	Alambibi Ramnagar	03965400	334284
5	Aldadpur	03965000	334280
6	Amarpur	03966800	334298
7	Asta	03961500	334245
8	Ausbaria	03969300	334320
9	Badegahara	03962400	334254
10	Baichbere	03965700	334287
11	Baidya Khali	03956500	334196
12	Bakul Tala	03956800	334199
13	Baldari	03963700	334267
14	Banganagar	03968800	334317
15	Banki	03960500	334235
16	Barabere	03967400	334304
17	Barasat	03957100	334202
18	Barhay Batpur	03959600	334226
19	Basudebpur	03964000	334270
20	Basulat	03958400	334215
21	Bayaria	03965300	334283
22	Belsingha	03959200	334223
23	Benapur	03968600	334316
24	Bhagabanpur	03965600	334286
25	Bhatuli	03958800	334219
26	Brihaspatipur	03964400	334274
27	Budhagram	03960400	334234
28	Chak Dhanumandal Krishnarambasu	03958200	334213
29	Chaka	03961400	334244
30	Chaluary	03968200	334312
31	Chandideul	03958600	334217
32	Dakshin Nala	03957400	334205
33	Dakshin Sargaria	03960000	334230
34	Debipur	03966300	334293
35	Dholtikari	03963400	334264
36	Digra	03965500	334285
37	Dolupur	03961800	334248
38	Dona	03960600	334236
39	Dostapur	03964900	334279
40	Durbarat	03968400	334314
41	Falta	03958500	334216
42	Garkhali	03967100	334301
43	Gazipur	03967600	334306
44	Ghanasyampur	03967000	334300
45	Gharulia	03963900	334269

Alphabetical List of Villages

Name of the CD Block : Falta

CD Block Code (2011) : 0272

Sl. No.	Name of the Village	PLCN 2001	MDDS PLCN 2011
1	2	3	4
46	Goa Beria	03962600	334256
47	Gobindapur	03966000	334290
48	Gotra	03969200	334319
49	Guthari	03957500	334206
50	Hangarghata Harishpur	03966200	334292
51	Harindanga	03963800	334268
52	Hogla	03964300	334273
53	Ishwaripur	03958900	334220
54	Jadabbati	03966100	334291
55	Jagala Ballabhpur	03964200	334272
56	Jagannathpur	03959100	334222
57	Jamira	03961600	334246
58	Jangalia	03963600	334266
59	Jhumnia	03966500	334295
60	Kaikhali	03965800	334288
61	Kalagachhia	03961100	334241
62	Kalaria	03969700	334324
63	Kalsa	03962800	334258
64	Kantalfuli	03963300	334263
65	Kasirampur	03966900	334299
66	Katakhali	03967300	334303
67	Keyat Khanda	03964800	334278
68	Khord Bakultala	03956900	334200
69	Kodalia	03965100	334281
70	Kotaldanga	03968500	334315
71	Krishnapur	03957200	334203
72	Krishnapur Madhabpur	03962000	334250
73	Lakhna Gangadharpur	03966600	334296
74	Laskarpur	03963500	334265
75	Mahadebpur	03957700	334208
76	Mahirampur	03960800	334238
77	Majlisur	03964100	334271
78	Malaya Harishpur	03966700	334297
79	Mallikpur	03961000	334240
80	Mamudpur	03957300	334204
81	Mayna	03969600	334323
82	Mulpunja	03964600	334276
83	Narayan Bere	03960900	334239
84	Narayan Tala	03962300	334253
85	Narayani	03964700	334277
86	Neoda	03959400	334225
87	Nilambarpur	03963000	334260
88	Nityanandapur	03959800	334228
89	Niyogirat	03968300	334313
90	Noapukhuria	03963200	334262

Alphabetical List of Villages

Name of the CD Block : Falta

CD Block Code (2011) : 0272

Sl. No.	Name of the Village	PLCN 2001	MDDS PLCN 2011
1	2	3	4
91	Padmapur	03957800	334209
92	Paik Para	03961900	334249
93	Paikan	03957000	334201
94	Pakur Digra	03961200	334242
95	Pakur Tala	03956600	334197
96	Paschhim Gopalpur	03961300	334243
97	Paschim Daulatpur	03957600	334207
98	Paschim Durgapur	03959900	334229
99	Pikhira	03967900	334309
100	Ponkamra	03963100	334261
101	Punya	03959300	334224
102	Purba Daulatpur	03965200	334282
103	Purba Durgapur	03967500	334305
104	Purba Gopalpur	03968000	334310
105	Rajarampur	03958100	334212
106	Ram Lakha	03962700	334257
107	Rameshwarbati	03967200	334302
108	Ramrampur	03969500	334322
109	Rantan	03968100	334311
110	Rasulpur	03960700	334237
111	Rukhia	03962500	334255
112	Sahapur Kamalpur	03960100	334231
113	Sahara	03958700	334218
114	Sasan	03967800	334308
115	Satal	03962900	334259
116	Shyamsundarpur	03958300	334214
117	Sibpur	03969400	334321
118	Sri Dharat	03965900	334289
119	Sriballabhpur	03956700	334198
120	Srirampur	03959700	334227
121	Sujagalpur	03962200	334252
122	Sujapur	03959000	334221
123	Swet Kalla	03960200	334232
124	Tajpur	03967700	334307
125	Talanda	03964500	334275
126	Taragadi	03960300	334233
127	Tripurapur	03962100	334251
128	Uttar Sagaria	03961700	334247
129	Zafarpur	03968900	334318

Census of India 2011
Amenities and Land use

Serial Number	Name of Village	Location code no.	Total area of the village (in hectares rounded up to one decimal place)	Total population (2011 census)	Number of households (2011 census)	Number of educational amenities available in village , the distance range code viz; a for 0-5 kms, b for 5-10 kms, c for 10-15 kms, d for 15-20 kms, e for 20+ kms of nearest place where facility is available							
						Pre-Primary school (PP)	Primary school (P)	Middle school (M)	Secondary School (S)	Senior Secondary school (SS)	Degree college of arts science & commerce (ASC)	Engineering college(EC)	Medical college (MC)
1	2	3	4	5	6	7	8	9	10	11	12	13	14

Name of District:-South Twenty Four Parganas

Name of CD Block:-Falta

851	Baidya Khali	334196	100.4	1572	359	3	3	1	1	a	a	c	c
852	Pakur Tala	334197	50.6	519	126	1	1		a	a	a	c	c
853	Sriballabhpur	334198	42.4	678	158	2	2	a	a	a	a	c	c
854	Bakul Tala	334199	107.9	1671	404	1	1	a	a	a	a	c	c
855	Khord Bakultala	334200	41	828	208	1	1	a	a	b	b	c	c
856	Paikan	334201	101.7	2007	472	1	1	1	1	a	a	c	c
857	Barasat	334202	99.1	2277	494	1	1	1	1	a	a	c	c
858	Krishnapur	334203	44	873	182	1	1	a	a	a	b	c	c
859	Mamudpur	334204	157	4037	893	3	3	1	1	a	b	c	c
860	Dakshin Nala	334205	56	967	220	2	2	a	a	a	b	c	c
861	Guthari	334206	73.9	1089	258	1	1	a	a	a	a	c	c
862	Paschim Daulatpur	334207	40.6	364	87	1	1	a	a	a	a	c	c
863	Mahadebpur	334208	43.9	846	213	a	a	a	a	a	a	c	c
864	Padmapur	334209	77.6	1971	490	1	1	a	a	a	a	c	c
865	Abad Simulganaja	334210	53.1	917	224	1	1	a	a	a	b	c	c
866	Ahamadpur	334211	44.6	1163	281	1	1	a	a	a	b	c	c
867	Rajarampur	334212	373.8	7548	1629	5	5	1	a	a	b	c	c
868	Chak Dhanumandal Krishnarambasu	334213	227.6	4011	965	2	2	1	1	a	b	c	c
869	Shyamsundarpur	334214	63	1264	302	1	1	a	a	a	b	c	c
870	Basulat	334215	146.7	4963	1211	3	2	1	1	1	b	c	c
871	Falta	334216	36.3	969	259	3	3	1	1	1	b	c	c
872	Chandideul	334217	232.1	4631	1098	2	2	1	a	a	b	c	c
873	Sahara	334218	130.8	2934	708	1	1	1	1	1	b	c	c
874	Bhatuli	334219	43.5	767	174	a	a	a	a	a	a	c	c
875	Ishwaripur	334220	166.9	4127	934	5	4	a	a	a	b	a	c
876	Sujapur	334221	42.4	1453	300	2	1	a	a	a	b	b	c
877	Jagannathpur	334222	93	1627	354	2	2	a	a	a	b	b	c
878	Belsingha	334223	112	4401	975	4	3	2	2	1	a	c	c
879	Punya	334224	82.6	2583	629	2	2	a	a	a	b	c	c
880	Neoda	334225	55.3	956	247	1	1	a	a	a	b	c	c
881	Barhay Batpur	334226	87.2	1292	259	1	1	a	a	a	b	c	c
882	Srirampur	334227	78.7	2353	546	2	2	a	a	a	a	c	c
883	Nityanandapur	334228	115.6	2529	584	2	2	a	a	a	a	c	c
884	Paschim Durgapur	334229	97.2	691	161	1	1	a	a	a	a	c	c
885	Dakshin Sargaria	334230	76	966	244	1	1	a	a	a	a	b	c
886	Sahapur Kamalpur	334231	94.6	1423	358	4	4	1	1	a	a	b	c
887	Swet Kalla	334232	175.1	1675	406	2	2	a	a	a	a	c	c
888	Taragadi	334233	50.1	166	42	1	1	a	a	a	b	a	c
889	Budhagram	334234	65.4	1161	236	1	1	1	1	a	b	c	c
890	Banki	334235	43.9	517	116	1	1	a	a	a	a	c	c
891	Dona	334236	123.1	2877	658	1	1	1	1	a	b	c	c
892	Rasulpur	334237	145.9	2202	502	3	2	1	a	a	b	b	c

- Village Directory

(As in 2009)

le. (If not available within the < 5 Kms, b for 5-10 Kms and c facility is available is given).						Number of Medical Amenities available. (If not available within the village , the distance range code viz; a for < 5 Kms, b for 5-10 Kms and c for 10+ kms of nearest place where facility is available is given).						Name of Village	Serial Number					
Management institute (MI)	Polytechnic (Pt)	Vocational training school /ITI	Non-formal training centre (NFTC)	Special school for disabled (SSD)	Others (specify)	Community health centre (CHC)	Primary health centre (PHC)	Primary health sub centre (PHS)	Maternity and child welfare centre (MCW)	T.B. clinic (TBC)	Hospital-allopathic (HA)			Hospital-alternative medicine (HO)	Dispensary (D)	Veterinary hospital (VH)	Mobile health clinic (MHC)	Family welfare centre (FWC)
15	16	17	18	19	20	21	22	23	24	25	26	27	28	29	30	31	2	1

Location CodeNo:-343

Location CodeNo:-0272

c	c	c		c		c	c	a	c	c			c	c		a	Baidya Khali	851
c	c	c		c		c	c	a	c	c			c	c		a	Pakur Tala	852
c	c	c		c		c	c	a	c	c			c	c		a	Sriballabhpur	853
c	c	c		c		c	c	l	c	c			c	c		5	Bakul Tala	854
c	c	c		c		c	c	a	c	c			c	c		a	Khord Bakultala	855
c	c	c		c		b	b	a	c	b	b	c	b	b		b	Paikan	856
c	c	c		c		b	b	a	c	b	b	c	b	b		b	Barasat	857
c	c	c		c		b	b	a	c	b	b	c	b	b		b	Krishnapur	858
c	c	c		c		c	c	a	c	c			c	c		a	Mamudpur	859
c	c	c		c		c	c	a	c	c			c	c		a	Dakshin Nala	860
c	c	c		c		c	c	a	c	c			c	c		a	Guthari	861
c	c	c		c		c	c	a	c	c			c	c		a	Paschim Daulatpur	862
c	c	c		c		c	c	l	c	c			c	c		7	Mahadebpur	863
c	c	c		c		c	c	a	c	c			c	c		a	Padmapur	864
c	c	c		c		c	c	a	c	c			c	c		a	Abad Simulganaja	865
c	c	c		c		c	c	a	c	c			c	c			Ahamadpur	866
c	c	c		c		c	c	a	c	c			c	c		a	Rajarampur	867
c	c	a	c	b		c	a	l	c	c	c	c	a	c		a	Chak Dhanumandal Krishnarambasu	868
c	c	a	c	b		c	a	a	c	c	c	c	a	c		a	Shyamsundarpur	869
c	c	l	c	b		c	a	a	c	c	c	c	4	c		a	Basulat	870
c	c	a	c	b		c	a	l	c	c	c	c	a	c			Falta	871
c	c	a	c	c		c	a	a	c	c	c	c	a	c		a	Chandideul	872
c	c	a	c	b		c	a	l	c	c	c	c	a	c		a	Sahara	873
c	c	a	c	b		c	a	a	c	c	c	c	a	a		a	Bhatuli	874
c	c	c	a	b			a	l	c	c	c					a	Ishwaripur	875
c	c	c		b			b	l	c	c	c		c			l	Sujapur	876
c	c	c	a	b			a	a	c	c	c		c			a	Jagannathpur	877
c	c	c	l	a		c	b	l	c	c	c	c	a	a		a	Belsingha	878
c	c	a	c	b		c	a	l	c	c	c	c	a	c		a	Punya	879
c	c	a	c	b		c	a	a	c	c	c	c	a	c		a	Neoda	880
c	c	c	a	a		c	b	a	c	c	c	c	a	a		a	Barhay Batpur	881
c	c	c	a	a		c	b		c	c	c	c	a	a		a	Srirampur	882
c	c	c	a	a		c	b	a	c	c	c	c	a	a		a	Nityanandapur	883
c	c	c	a	a		c	b	a	c	c	c	c	a	a		a	Paschim Durgapur	884
c	c	b		a			b	a	c	b	b		a			c	Dakshin Sargaria	885
c	c	b		a			b	a	c	b	b		2	c		c	Sahapur Kamalpur	886
c	c	c		b		c	a	a	c	c	b		a	c		c	Swet Kalla	887
c	c	c		b		c	a	a	c	c	c		b	c		c	Taragadi	888
c	c	c		c			b	a	b	b	b	c	a	b		b	Budhagram	889
c	c	c	a	a		c	b	a	c	c	c	c	a	a		a	Banki	890
c	c	c		c			b	a	b	b	b	c		b		b	Dona	891
c	c	c	a	b			b	a	c	c	c		c			a	Rasulpur	892

Serial Number	Name of Village	Number of Non-Government Medical Amenities available.							Availability of drinking water - Yes / No							
		Charitable non Govt. hospital/Nursing home.	Medical practitioner with MBBS Degree	Medical practitioner with other degree	Medical practitioner with no degree	Traditional practitioner and faith healer.	Medicine Shop	Others	Tap water (Treated/Untreated)	Well water (Covered / Uncovered well)	Hand Pump	Tube wells / Bore well	Spring	River / Canal	Tank / Pond / Lake	Others
1	2	32	33	34	35	36	37	38	39	40	41	42	43	44	45	46

851	Baidya Khali	0	0	0	0	1	0	0	No	No	Yes	Yes	No	No	No	No
852	Pakur Tala	0	0	0	0	1	0	0	No	No	Yes	No	No	No	No	No
853	Sriballabhpur	0	0	0	0	0	0	0	No	No	Yes	No	No	No	No	No
854	Bakul Tala	0	0	0	1	1	0	0	No	No	Yes	Yes	No	No	No	No
855	Khord Bakultala	0	0	0	1	0	0	0	No	No	Yes	No	No	No	No	No
856	Paikan	0	0	2	0	0	0	0	No	No	Yes	No	No	No	Yes	No
857	Barasat	0	0	0	3	0	0	0	No	No	Yes	No	No	No	Yes	No
858	Krishnapur	0	0	0	0	0	0	0	No	No	Yes	No	No	Yes	Yes	No
859	Mamudpur	0	0	1	6	1	7	0	No	No	Yes	No	No	Yes	No	No
860	Dakshin Nala	0	0	0	0	1	0	0	No	No	Yes	No	No	No	No	No
861	Guthari	0	0	0	1	2	0	0	No	No	Yes	No	No	Yes	Yes	No
862	Paschim Daulatpur	0	0	0	1	1	0	0	No	No	Yes	No	No	Yes	No	No
863	Mahadebpur	0	0	0	0	1	0	0	No	No	Yes	No	No	Yes	No	No
864	Padmapur	0	0	0	2	0	0	0	No	No	Yes	No	No	No	No	No
865	Abad Simulganaja	0	0	0	0	1	0	0	No	No	Yes	No	No	Yes	No	No
866	Ahamadpur	0	0	0	1	0	0	0	No	No	Yes	No	No	No	No	No
867	Rajarampur	0	0	0	1	2	0	0	No	No	Yes	No	No	Yes	No	No
868	Chak Dhanumandal Krishnarambasu	0	0	0	0	0	0	0	Yes	Yes	Yes	No	No	Yes	Yes	No
869	Shyamsundarpur	0	0	0	0	3	0	0	Yes	Yes	Yes	No	No	Yes	Yes	No
870	Basulat	0	0	0	4	0	0	0	Yes	Yes	Yes	Yes	No	Yes	Yes	No
871	Falta	0	1	3	0	1	1	0	Yes	Yes	Yes	No	No	Yes	Yes	No
872	Chandideul	0	2	0	0	0	0	0	Yes	Yes	Yes	No	No	Yes	Yes	No
873	Sahara	0	3	0	2	0	0	0	Yes	Yes	Yes	Yes	No	No	Yes	No
874	Bhatuli	0	0	2	0	0	0	0	Yes	Yes	Yes	No	No	No	Yes	No
875	Ishwaripur	0	0	0	4	0	3	0	No	No	Yes	No	No	Yes	Yes	No
876	Sujapur	0	0	0	1	1	0	0	No	No	Yes	Yes	No	No	No	No
877	Jagannathpur	1	2	4	3	7	10	0	No	No	Yes	No	No	No	Yes	No
878	Belsingha	2	0	0	8	0	3	0	No	No	Yes	No	No	No	No	No
879	Punya	0	0	0	3	0	0	0	Yes	Yes	Yes	No	No	Yes	Yes	No
880	Neoda	0	0	0	3	0	0	0	Yes	Yes	Yes	No	No	Yes	Yes	No
881	Barhay Batpur	0	0	0	1	0	0	0	No	No	Yes	No	No	No	No	No
882	Srirampur	1	0	0	4	0	0	0	No	No	Yes	No	No	No	No	No
883	Nityanandapur	0	0	0	2	0	0	0	No	No	Yes	No	No	No	No	No
884	Paschim Durgapur	0	0	0	0	0	0	0	No	No	Yes	No	No	No	No	No
885	Dakshin Sargaria	0	0	0	0	0	0	0	Yes	No	Yes	No	No	Yes	Yes	No
886	Sahapur Kamalpur	0	0	0	2	0	2	0	Yes	No	Yes	No	No	Yes	Yes	No
887	Swet Kalla	0	0	0	1	0	0	0	No	No	Yes	No	No	No	Yes	No
888	Taragadi	0	0	0	0	0	0	0	No	No	Yes	No	No	No	Yes	No
889	Budhagram	0	0	0	0	0	0	0	No	No	Yes	No	No	Yes	Yes	No
890	Banki	0	0	0	1	0	0	0	No	No	Yes	No	No	No	No	No
891	Dona	0	0	0	0	0	0	0	No	No	Yes	No	No	No	Yes	No
892	Rasulpur	0	0	1	0	1	0	0	No	No	Yes	No	No	No	Yes	No

Availability of toilet & others Yes / No				Communication and transport facilities (If amenities available code -Yes is given except for Village Pin Code ,If not available within the village , the distance range code viz; a for < 5 Kms, b for 5-10 Kms and c for 10+ kms of nearest place where facility is available is given).								
Community toilet including bath.	Community toilet excluding bath.	Rural sanitary mart or sanitary hardware outlet available near the village.	Community bio- gas or recycle of waste for productive use.	Post office(PO)	Sub post office (SPO)	Post & Telegraph office (P&TO)	Village Pin Code	Telephones (Land lines)	Public call office (PCO)	Mobile phone coverage	Name of Village	Serial Number
47	48	49	50	51	52	53	54	55	56	57	2	1

No	No	No	No	c	a	c	743504	Yes	b	Yes	Baidya Khali	851
No	Yes	No	No	c	a	c	743318	Yes	b	Yes	Pakur Tala	852
No	No	No	No	c	a	c	743318	Yes	b	Yes	Sriballabhpur	853
No	Yes	No	No	c	a	c	743318	Yes	b	Yes	Bakul Tala	854
No	No	No	No	c	a	c	743318	Yes	Yes	Yes	Khord Bakultala	855
No	No	No	No		a	c	743318	Yes	c	Yes	Paikan	856
No	No	No	No	b	a	c	743504	Yes	c	Yes	Barasat	857
No	No	No	No	a	a	c	743504	Yes	b	Yes	Krishnapur	858
No	Yes	No	No	c	a	c	743504	Yes	b	Yes	Mamudpur	859
No	No	No	No	c	a	c	743504	a	c	Yes	Dakshin Nala	860
No	No	No	No	c	a	c	743504	a	c	Yes	Guthari	861
No	No	No	No	c	b	c	743503	Yes	b	Yes	Paschim Daulatpur	862
No	No	No	No	c	a	c	743318	a	b	Yes	Mahadebpur	863
No	No	No	No	c	a	c	743318	Yes	b	Yes	Padmapur	864
No	No	No	No	c	a	c	743513	a	b	Yes	Abad Simulganaja	865
No	No	No	No	c	a	c	743304	a	b	Yes	Ahamadpur	866
No	Yes	No	No	c	Yes	c	743504	a	b	Yes	Rajarampur	867
No	No	Yes	No	a		c	743513	a	b	Yes	Chak Dhanumandal Krishnarambasu	868
No	No	Yes	No	a		c	743504	a	c	Yes	Shyamsundarpur	869
No	No	Yes	No	Yes		c	743504	Yes	c	Yes	Basulat	870
No	No	Yes	No	b	a	c	743504	Yes	b	Yes	Falta	871
No	No	Yes	No	a	a	c	743504	a	c	Yes	Chandideul	872
No	No	Yes	No	a	Yes	c	743504	Yes	c	b	Sahara	873
No	No	Yes	No	a		c	743504	a	c	Yes	Bhatuli	874
No	No	No	No	a	a	a	743504	Yes	b	Yes	Ishwaripur	875
No	No	Yes	No	b	a	b	743504	Yes	b	Yes	Sujapur	876
No	No	Yes	No	a	Yes	a	743504	Yes	b	Yes	Jagannathpur	877
No	No	No	No	b	Yes	c	743504	Yes	b	Yes	Belsingha	878
No	No	Yes	No	a		c	743504	b	b	Yes	Punya	879
No	No	Yes	No	a	a	c	743504	a	b	Yes	Neoda	880
No	No	No	No	b	a	c	743504	Yes	b	c	Barhay Batpur	881
No	No	No	No	b	a	c	743504	Yes	b	Yes	Srirampur	882
No	No	No	No	b	a	c	743504	Yes	b	Yes	Nityanandapur	883
No	No	No	No	b	a	c	743504	Yes	c	Yes	Paschim Durgapur	884
No	No	Yes	No	Yes		c	743504	Yes	c	Yes	Dakshin Sargaria	885
No	No	Yes	No	a		c	743504	Yes	b	Yes	Sahapur Kamalpur	886
No	No	No	No	b	a	c	743504	Yes	c	Yes	Swet Kalla	887
No	No	No	No	b	a	c	743513	a	b	Yes	Taragadi	888
No	No	No	No	b	a	c	743504	Yes	b	Yes	Budhagram	889
No	No	No	No	b	a	c	743504	Yes	b	Yes	Banki	890
No	No	Yes	No	b	a	c	743504	Yes	b	c	Dona	891
No	No	No	No	c	a	c	743504	Yes	b	Yes	Rasulpur	892

Communication and transport facilities (If amenities available code -Yes is given except for Village Pin Code ,If not available within the village , the distance range code viz; a for < 5 Kms, b for 5-10 Kms and c for 10+ kms of nearest place where facility is available is given).													Village connected to highway (If amenities available code viz; a for < 5 Kms, b for 5-10 Kms and c for 10+ kms of nearest place where facility is available is given).			
Serial Number	Name of Village	Internet cafes/ Common service centre (CSC)	Private courier facility	Bus service (Public & Private)	Railway stations	Auto/Modified Autos	Taxis and Vans	Tractors	Cycle-pulled rickshaws(Manual & Machine driven)	Carts driven by animals	Sea /River ferry service	Connected to national highway(NH)	Connected to state highway(SH)	Connected to major district road (MDR)	Connected to others district road	Pucca roads
1	2	58	59	60	61	62	63	64	65	66	67	68	69	70	71	72

851	Baidya Khali	a	a	a	c	a	a	b	Yes	c	a	c	a	c	Yes	a
852	Pakur Tala	a	a	a	c	a	a	b	Yes	c	a	c	a	c	Yes	a
853	Sriballabhpur	a	b	a	c	a	b	b	a	c	a	c	a	b	a	a
854	Bakul Tala	a	a	Yes	c	a	a	b	Yes	c	a	c		a	a	a
855	Khord Bakultala	a	b	a	c	a	a	b	Yes	c	a	c		a	a	Yes
856	Paikan	a	a	a	c	Yes	a	c	Yes	c	a	c	a	a		a
857	Barasat	a	c	a	c	Yes	a	b	Yes	c	a	c	a	a		a
858	Krishnapur	a	c	a	c	a	a	c	Yes	c	a	c	a	a		a
859	Mamudpur	b	b	Yes	c	Yes	a	c	Yes	c	a	c		c	Yes	Yes
860	Dakshin Nala	b	b	a	c	a	b	c	Yes	c	a	c	a	c	a	a
861	Guthari	b	b	a	c	b	b	c	Yes	c	a	c	a	c	Yes	a
862	Paschim Daulatpur	b	b	a	c	a	b	b	Yes	c	a	c	a	c	Yes	a
863	Mahadebpur	b	b	a	c	a	b	b	Yes	c	a	c	a	c	Yes	a
864	Padmapur	a	a	a	c	a	a	c	Yes	c	a	c	a	c	Yes	a
865	Abad Simulganaja	b	b	a	c	b	b	c	Yes	c	a	c	a	c	a	a
866	Ahamadpur	b	b	a	c	a	a	c	Yes	c	a	c	a	c	a	a
867	Rajarampur	a	b	a	c	b	b	c	Yes	c	a	c	a	b	Yes	a
868	Chak Dhanumandal Krishnarambasu	a	c	a	c	a	Yes	c	Yes	c	a	c	a	a	a	a
869	Shyamsundarpur	a	c	a	c	Yes	Yes	c	Yes	c	a	c	a	a	a	a
870	Basulat	Yes	c	Yes	c	Yes	Yes	c	Yes	c	Yes	c		Yes		b
871	Falta	a	c	a	c	Yes	Yes	c	Yes	c	Yes				Yes	Yes
872	Chandideul	a	c	a	c	Yes	Yes	c	Yes	c	a	c	a	Yes	a	a
873	Sahara	a	c	a	c	a	a	a	Yes	c	a	b	a	a	a	a
874	Bhatuli	a	c	a	c	a	Yes	c	Yes	c	a	c	a	a	a	a
875	Ishwaripur	a	b	Yes	c	Yes	Yes	c	Yes	c	a	c		Yes	a	a
876	Sujapur	Yes	a	Yes	c	Yes	Yes	c	Yes	c	a	c				b
877	Jagannathpur	Yes	b	Yes	c	Yes	Yes	c	Yes	c	a	b		Yes		a
878	Belsingha	Yes	c	Yes	c	Yes	Yes	c	Yes	c	a	b		Yes	a	Yes
879	Punya	a	c	a	c	Yes	Yes	c	Yes	c	a	c	a	a	a	a
880	Neoda	a	c	Yes	Yes	b	Yes	c	Yes	c	a	c	a	a	a	a
881	Barhay Batpur	b	a	a	c	a	a	c	Yes	c	a	b	a	a	a	a
882	Srirampur	a	c	Yes	c	Yes	Yes	c	Yes	c	a	b		Yes	a	Yes
883	Nityanandapur	a	c	a	c	a	a	c	Yes	c	a	b	a	a	a	a
884	Paschim Durgapur	a	c	Yes	c	a	a	c	Yes	c	a	b		Yes	a	Yes
885	Dakshin Sargaria	a	b	Yes	c	Yes	Yes	c	Yes	c	a	b		Yes	a	Yes
886	Sahapur Kamalpur	a	b	Yes	c	Yes	Yes	c	Yes	c	a	a		Yes	a	Yes
887	Swet Kalla	b	c	a	c	Yes	Yes	b	Yes	c	a	b	b	a	a	a
888	Taragadi	a	c	a	c	a	b	c	a	c	a	b	b	a	a	a
889	Budhagram	a	c	a	c	a	a	c	Yes	c	a	b	a	a		a
890	Banki	a	c	a	c	a	a	c	Yes	c	a	b	a	a	a	a
891	Dona	a	c	a	c	a	a	c	Yes	c	a	b	a	a		a
892	Rasulpur	Yes	c	Yes	c	Yes	Yes	a	Yes	c	a	c				a

ys,village roads, banks & credit societies
 - Yes is given, If not available within the
 code viz; a for < 5 Kms, b for 5-10 Kms
 place where facility is available is given).

Availability of miscellaneous facilities (If amenities available code -Yes is given, If not
 available within the village , the distance range code viz; a for < 5 Kms, b for 5-10 Kms
 and c for 10+ kms of nearest place where facility is available is given).

Kutchcha roads	Water bounded macadam(WBM) road	Navigable waterway (river/canal)(NW)	Footpaths (FP)	Commercial & Co-operative Banks	ATM	Agricultural Credit Societies	Self-Help Group (SHG)	Public distribution system (PDS) shop	Mandis / Regular market	Weekly Haat	Agricultural marketing society	Integrated Child Development Scheme (Nutritional Centres)	Anganwadi Centre (Nutritional Centres)	Others (Nutritional Centres)	Name of Village	Serial Number
73	74	75	76	77	78	79	80	81	82	83	84	85	86	87	2	1

a	a	Yes	a	a	c	Yes	a	c	a	Yes	b	Yes	Yes	Baidya Khali	851	
a	a	Yes	a	a	c	Yes	a	c	a	a	b	a	Yes	Pakur Tala	852	
a	a	Yes	a	a	b	Yes	a	c	a	Yes	c	Yes	Yes	Sriballabhpur	853	
a	a	Yes	a	a	c	Yes	Yes	c	a	Yes	b	Yes	Yes	Bakul Tala	854	
a	b	Yes	a	b	c	Yes	a	c	a	Yes	b	Yes	Yes	Khord Bakultala	855	
Yes			b	b	c	a	a	c	a	a	b	Yes	Yes	Paikan	856	
Yes		Yes	b	b	c	Yes	Yes	c	a	a	Yes	Yes	Yes	Barasat	857	
Yes		Yes	b	b	c	Yes	a	c	a	a	b	Yes	Yes	Krishnapur	858	
a	b	Yes	a	b	c	Yes	a	Yes	a	Yes	b	Yes	Yes	Mamudpur	859	
a	b	Yes	b	b	c	Yes	a	c	a	Yes	b	Yes	Yes	Dakshin Nala	860	
a	b	Yes	b	b	c	Yes	a	c	a	a	b	Yes	Yes	Guthari	861	
a	b	Yes	b	c	c	Yes	a	c	a	Yes	b	a	Yes	Paschim Daulatpur	862	
a	b	Yes	b	b	b	Yes	a	c	a	Yes	b	Yes	Yes	Mahadebpur	863	
a	a	Yes	a	a	c	Yes	Yes	c	a	Yes	b	Yes	Yes	Padmapur	864	
a	b	Yes	b	b	c	Yes	a	c	a	Yes	b	Yes	Yes	Abad Simulganaja	865	
a	a	Yes	b	b	c	Yes	a	c	a	Yes	b	Yes	Yes	Ahamadpur	866	
a	b	Yes	b	b	c	Yes	a	c	a	Yes	b	Yes	Yes	Rajarampur	867	
Yes	a	a	Yes	a	a	c	Yes	Yes	c	a	c	a	Yes	Yes	Chak Dhanumandal Krishnarambasu	868
Yes	Yes		Yes	a	a	c	Yes	Yes	c	a	c	Yes	Yes	Yes	Shyamsundarpur	869
Yes	a	Yes	Yes	a	a	c	Yes	Yes	c	Yes	c	a	Yes	Yes	Basulat	870
Yes	Yes	Yes	Yes	a	a	c	Yes	Yes	c	Yes	Yes	a	Yes	Yes	Falta	871
Yes	Yes	Yes	a	a	c	Yes	Yes	c	Yes	Yes	Yes	Yes	Yes	Yes	Chandideul	872
Yes		Yes	a	a	c	Yes	a	c	a	a	a	Yes	Yes	Yes	Sahara	873
Yes	a	a	Yes	a	a	c	Yes	Yes	c	a	c	a	Yes	Yes	Bhatuli	874
a	a	Yes	Yes	a	c	Yes	Yes	c	Yes	Yes	Yes	Yes	Yes	Yes	Ishwaripur	875
Yes		Yes	a	a	c	Yes	a	c	a	Yes	Yes	Yes	Yes	Yes	Sujapur	876
a	Yes	Yes	Yes	a	c	Yes	a	c	Yes	Yes	a	a	Yes	Yes	Jagannathpur	877
a	b	Yes	Yes	Yes	c	Yes	Yes	Yes	Yes	Yes	Yes	Yes	Yes	Yes	Belsingha	878
Yes	Yes	Yes	a	a	c	Yes	Yes	c	a	c	Yes	Yes	Yes	Yes	Punya	879
Yes	Yes	Yes	a	a	c	Yes	Yes	c	a	c	a	Yes	Yes	Yes	Neoda	880
a	b	Yes	a	a	c	Yes	Yes	c	a	Yes	Yes	Yes	Yes	Yes	Barhay Batpur	881
a	b	Yes	a	a	c	Yes	Yes	c	a	Yes	Yes	Yes	Yes	Yes	Srirampur	882
a	b	Yes	a	a	c	Yes	Yes	c	a	Yes	Yes	Yes	Yes	Yes	Nityanandapur	883
a	b	Yes	a	a	c	Yes	Yes	c	a	Yes	Yes	Yes	Yes	Yes	Paschim Durgapur	884
a	b	Yes	a	b	c	Yes	a	c	a	Yes	Yes	Yes	Yes	Yes	Dakshin Sargaria	885
a	b	Yes	Yes	b	Yes	Yes	a	c	a	Yes	Yes	Yes	Yes	Yes	Sahapur Kamalpur	886
a	b	b	Yes	a	b	c	Yes	a	c	a	c	Yes	Yes	Yes	Swet Kalla	887
b	b	b	Yes	a	b	c	a	a	c	a	Yes	Yes	Yes	Yes	Taragadi	888
Yes	b	Yes	a	a	c	Yes	b	c	a	a	a	Yes	Yes	Yes	Budhagram	889
a	b	Yes	a	a	c	Yes	Yes	c	a	Yes	Yes	Yes	Yes	Yes	Banki	890
Yes	b	Yes	a	a	c	Yes	Yes	c	a	a	b	Yes	Yes	Yes	Dona	891
a		Yes	a	a	c	Yes	a	c	a	Yes	Yes	Yes	Yes	Yes	Rasulpur	892

Availability of miscellaneous facilities (If amenities available code -Yes is given, If not available within the village , the distance range code viz; a for < 5 Kms, b for 5-10 Kms and c for 10+ kms of nearest place where facility is available is given).													Availability of electricity (Yes/No)			
Serial Number	Name of Village	ASHA (Accredited Social Health Activist)	Community centre with/without TV	Sports Field,	Sports Club / Recreation Centre	Cinema / Video Hall	Public Library	Public Reading Room	Newspaper Supply	Assembly Polling station	Birth & Death Registration Office	Power Supply for Domestic Use (ED)	Power Supply for Agricultural Use (EAG)	Power Supply for Commercial Use (EC)	Power Supply for All Uses (EA)	
1	2	88	89	90	91	92	93	94	95	96	97	98	99	100	101	

851	Baidya Khali	Yes	Yes	Yes	a	b	b	c	Yes	Yes	a	Yes	Yes	Yes	Yes
852	Pakur Tala	Yes	Yes	a	Yes	b	b	c	Yes	Yes	b	Yes	Yes	Yes	Yes
853	Sriballabhpur	Yes	Yes	a	Yes	c	b	c	Yes	Yes	a	Yes	Yes	Yes	Yes
854	Bakul Tala	Yes	Yes	a	Yes	b	b	c	Yes	Yes	a	Yes	Yes	Yes	Yes
855	Khord Bakultala	Yes	Yes	a	a	b	b	c	Yes	Yes	a	Yes	Yes	Yes	Yes
856	Paikan	Yes	Yes	a	Yes	b	Yes	Yes	Yes	Yes	a	Yes	No	No	No
857	Barasat	Yes	Yes	Yes	Yes	b	Yes	Yes	Yes	Yes	a	Yes	No	No	No
858	Krishnapur	Yes	Yes	Yes	Yes	Yes	Yes	Yes	Yes	Yes	a	Yes	No	No	No
859	Mamudpur	Yes	Yes	Yes	Yes	b	b	c	Yes	Yes	Yes	Yes	Yes	Yes	Yes
860	Dakshin Nala	Yes	Yes	a	Yes	b	b	c	Yes	Yes	a	Yes	Yes	Yes	Yes
861	Guthari	Yes	Yes	a	Yes	b	a	c	Yes	Yes	a	Yes	Yes	Yes	Yes
862	Paschim Daulatpur	Yes	Yes	Yes	Yes	b	a	c	Yes	a	a	Yes	Yes	Yes	Yes
863	Mahadebpur	Yes	Yes	b	Yes	b	b	c	Yes	Yes	a	Yes	Yes	Yes	Yes
864	Padmapur	Yes	Yes	a	a	b	b	c	Yes	a	a	Yes	Yes	Yes	Yes
865	Abad Simulganaja	Yes	Yes	a	Yes	b	b	b	Yes	Yes	a	Yes	Yes	Yes	Yes
866	Ahamadpur	Yes	Yes	a	Yes	b	b	c	Yes	Yes	a	Yes	Yes	Yes	Yes
867	Rajarampur	Yes	Yes	a	Yes	Yes	a	c	Yes	Yes	a	Yes	Yes	Yes	Yes
868	Chak Dhanumandal Krishnarambasu	Yes	Yes	a	a	a	Yes	Yes	Yes	Yes	a	Yes	No	Yes	No
869	Shyamsundarpur	Yes	Yes	Yes	Yes	a	Yes	Yes	Yes	Yes	a	Yes	No	Yes	No
870	Basulat	Yes	Yes	Yes	Yes	Yes	Yes	Yes	Yes	Yes	Yes	Yes	No	Yes	No
871	Falta	Yes	Yes	Yes	Yes	Yes	Yes	Yes	Yes	Yes	a	Yes	No	Yes	No
872	Chandideul	Yes	Yes	Yes	Yes	a	a	a	Yes	Yes	a	Yes	No	Yes	No
873	Sahara	Yes	Yes	Yes	Yes	a	a	a	Yes	Yes	a	Yes	No	Yes	No
874	Bhatuli	Yes	Yes	a	a	a	a	a	Yes	a	a	Yes	No	Yes	No
875	Ishwaripur	Yes	a	a	Yes	a	a	a	Yes	a	a	Yes	Yes	Yes	Yes
876	Sujapur	Yes	Yes	Yes	Yes	a	a	a	Yes	Yes	Yes	Yes	No	Yes	No
877	Jagannathpur	Yes	a	a	Yes	a	a	a	Yes	a	a	Yes	No	Yes	No
878	Belsingha	Yes	Yes	Yes	Yes	Yes	Yes	Yes	Yes	Yes	a	Yes	Yes	Yes	Yes
879	Punya	Yes	Yes	Yes	Yes	a	Yes	Yes	Yes	Yes	a	Yes	No	Yes	No
880	Neoda	Yes	Yes	Yes	Yes	Yes	Yes	Yes	Yes	Yes	a	Yes	No	Yes	No
881	Barhay Batpur	Yes	Yes	a	Yes	a	Yes	Yes	Yes	Yes	a	Yes	Yes	Yes	Yes
882	Srirampur	Yes	Yes	a	Yes	a	Yes	Yes	Yes	Yes	Yes	Yes	Yes	Yes	Yes
883	Nityanandapur	Yes	Yes	a	Yes	a	Yes	Yes	Yes	Yes	a	Yes	Yes	Yes	Yes
884	Paschim Durgapur	Yes	Yes	a	Yes	a	Yes	Yes	Yes	Yes	a	Yes	Yes	Yes	Yes
885	Dakshin Sargaria	Yes	Yes	Yes	Yes	Yes	Yes	Yes	Yes	Yes	a	Yes	No	Yes	No
886	Sahapur Kamalpur	Yes	Yes	Yes	Yes	Yes	Yes	Yes	Yes	Yes	a	Yes	No	No	No
887	Swet Kalla	Yes	b	c	c	b	c	c	Yes	Yes	a	Yes	Yes	Yes	Yes
888	Taragadi	Yes	c	c	c	b	c	c	a	a	a	Yes	No	No	No
889	Budhagram	Yes	Yes	Yes	Yes	a	b	Yes	Yes	Yes	a	Yes	No	No	No
890	Banki	Yes	Yes	a	Yes	a	Yes	Yes	Yes	Yes	a	Yes	Yes	Yes	Yes
891	Dona	Yes	Yes	Yes	a	a	a	a	Yes	Yes	a	Yes	No	No	No
892	Rasulpur	Yes	a	Yes	Yes	a	Yes	Yes	Yes	Yes	Yes	Yes	Yes	Yes	Yes

Nearest Town		Land Use							
		Area under different types of land use (in hectares rounded up to one decimal place)							
Name	Distance range code i.e. a for <5 Kms, b for 5-10 Kms and c for 10+ kms .	Forests	Area under Non-agricultural Uses	Barren and Un-cultivable land	Permanent Pastures and Other Grazing Lands	Land Under Miscellaneous Tree Crops etc.	Culturable Waste Land	Name of Village	Serial Number
102	103	104	105	106	107	108	109	2	1

DIAMOND HARB\b	0	23.4	0	0	0	0	0	Baidya Khali	851
DIAMOND HARB\b	0	10.6	0	0	0	0	0	Pakur Tala	852
DIAMOND HARB\b	0	9.4	0	0	0	0	0	Sriballabhpur	853
DIAMOND HARB\b	0	21.9	0	0	0	0	0	Bakul Tala	854
DIAMOND HARB\b	0	9	0	0	0	0	0	Khord Bakultala	855
DIAMOND HARB\c	0	24.7	0	0	0	0	0	Paikan	856
DIAMOND HARB\b	0	19.1	0	0	0	0	0	Barasat	857
DIAMOND HARB\b	0	10	0	0	0	0	0	Krishnapur	858
DIAMOND HARB\b	0	39	0	0	0	0	0	Mamudpur	859
DIAMOND HARB\b	0	12.5	0	0	0	0	0	Dakshin Nala	860
DIAMOND HARB\b	0	16.9	0	0	0	0	0	Guthari	861
DIAMOND HARB\b	0	7.6	0	0	0	0	0	Paschim Daulatpur	862
DIAMOND hARB\c	0	9.9	0	0	0	0	0	Mahadebpur	863
DIAMOND HARB\b	0	15.5	0	0	0	0	0	Padmapur	864
DIAMOND HARB\b	0	11.7	0	0	0	0	0	Abad Simulganaja	865
DIAMOND HARB\b	0	10.6	0	0	0	0	0	Ahamadpur	866
DIAMOND HARB\b	0	33.8	0	0	0	0	0	Rajarampur	867
DIAMOND HARB\b	0	79	0	0	0	0	0	Chak Dhanumandal Krishnarambasu	868
DIAMOND HARB\b	0	20	0	0	0	0	0	Shyamsundarpur	869
DIAMOND HARB\b	0	43.7	0	0	0	0	0	Basulat	870
DIAMOND HARB\b	0	11.3	0	0	0	0	0	Falta	871
DIAMOND HARB\b	0	42.1	0	0	0	0	0	Chandideul	872
DIAMOND HARB\b	0	25.8	0	0	0	0	0	Sahara	873
DIAMOND HARB\b	0	13.5	0	0	0	0	0	Bhatuli	874
DIAMOND HARB\b	0	11.9	0	0	0	0	0	Ishwaripur	875
DIAMOND HARB\b	0	6.9	0	0	0	0	0	Sujapur	876
DIAMOND HARB\b	0	34	0	0	0	0	0	Jagannathpur	877
DIAMOND hARB\c	0	20	0	0	0	0	0	Belsingha	878
DIAMOND HARB\b	0	24.6	0	0	0	0	0	Punya	879
	0	35.3	0	0	0	0	0	Neoda	880
DIAMOND HARB\b	0	6	0	0	0	0	0	Barhay Batpur	881
DIAMOND HARB\b	0	8	0	0	0	0	0	Srirampur	882
DIAMOND HARB\b	0	14	0	0	0	0	0	Nityanandapur	883
DIAMOND HARB\b	0	9	0	0	0	0	0	Paschim Durgapur	884
DIAMOND HARB\b	0	19	0	0	0	0	0	Dakshin Sargaria	885
DIAMOND HARB\b	0	78.6	0	0	0	0	0	Sahapur Kamalpur	886
DIAMOND HARB\b	0	10.1	0	0	0	0	0	Swet Kalla	887
DIAMOND hARB\c	0	4.1	0	0	0	0	0	Taragadi	888
DIAMOND HARB\c	0	13.4	0	0	0	0	0	Budhagram	889
DIAMOND HARB\b	0	4.2	0	0	0	0	0	Banki	890
DIAMOND HARB\b	0	32.1	0	0	0	0	0	Dona	891
DIAMOND HARB\b	0	15.6	0	0	0	0	0	Rasulpur	892

Land Use												
Area under different types of land use (in hectares rounded up to one decimal place)							Area irrigated by source (in hectare).					
Serial Number	Name of Village	Fallow lands other than current fallows	Current Fallows	Net Area Sown	Total Irrigated Land Area	Total Un-irrigated Land Area	Canals (C)	Wells/Tube-wells(W/TW)	Tanks/Lakes(T/L)	Water Falls(WF)	Others(O)	
1	2	110	111	112	113	114	115	116	117	118	119	

851	Baidya Khali	0	0	77	48	29	48	0	0	0	0
852	Pakur Tala	0	0	40	20	20	20	0	0	0	0
853	Sriballabhpur	0	0	33	30	3	10	20	0	0	0
854	Bakul Tala	0	0	86	40	46	10	30	0	0	0
855	Khord Bakultala	0	0	32	26	6	26	0	0	0	0
856	Paikan	0	0	77	35	42	35	0	0	0	0
857	Barasat	0	0	80	35	45	35	0	0	0	0
858	Krishnapur	0	0	34	21	13	21	0	0	0	0
859	Mamudpur	0	0	118	100	18	100	0	0	0	0
860	Dakshin Nala	0	0	43.6	25	18.6	25	0	0	0	0
861	Guthari	0	0	57	40	17	40	0	0	0	0
862	Paschim Daulatpur	0	0	33	20	13	20	0	0	0	0
863	Mahadebpur	0	0	34	25	9	25	0	0	0	0
864	Padmapur	0	0	62.1	40	22.1	40	0	0	0	0
865	Abad Simulganaja	0	0	41.4	25	16.4	25	0	0	0	0
866	Ahamadpur	0	0	34	25	9	25	0	0	0	0
867	Rajarampur	0	0	340	70	270	70	0	0	0	0
868	Chak Dhanumandal Krishnarambasu	0	0	148.6	140	8.6	35	0	10	0	95
869	Shyamsundarpur	0	0	43	38	5	15	0	0	0	23
870	Basulat	0	0	103	90	13	35	0	0	0	55
871	Falta	0	0	25	20	5	5	0	2	0	13
872	Chandideul	0	0	190	145	45	130	0	15	0	0
873	Sahara	0	0	105	80	25	8	0	18	0	54
874	Bhatuli	0	0	30	25	5	10	0	0	0	15
875	Ishwaripur	0	0	155	80	75	75	5	0	0	0
876	Sujapur	0	0	35.5	12	23.5	12	0	0	0	0
877	Jagannathpur	0	0	59	20	39	20	0	0	0	0
878	Belsingha	0	0	92	18	74	12	0	0	0	6
879	Punya	0	0	58	54	4	20	4	1	0	29
880	Neoda	0	0	20	15	5	12	0	3	0	0
881	Barhay Batpur	0	0	81.2	60	21.2	20	20	0	0	20
882	Srirampur	0	0	70.7	45	25.7	30	0	0	0	15
883	Nityanandapur	0	0	101.6	80	21.6	60	0	0	0	20
884	Paschim Durgapur	0	0	88.2	75	13.2	75	0	0	0	0
885	Dakshin Sargaria	0	0	57	57	0	57	0	0	0	0
886	Sahapur Kamalpur	0	0	16	16	0	16	0	0	0	0
887	Swet Kalla	0	0	165	165	0	165	0	0	0	0
888	Taragadi	0	0	46	46	0	46	0	0	0	0
889	Budhagram	0	0	52	20	32	20	0	0	0	0
890	Banki	0	0	39.6	34	5.6	6	0	0	0	28
891	Dona	0	0	91	35	56	35	0	0	0	0
892	Rasulpur	0	0	130.3	75	55.3	2	73	0	0	0

Name of three most important commodities manufactured			Name of Village	Serial Number
First	Second	Third		
120	121	122	2	1

	Baidya Khali	851
	Pakur Tala	852
	Sriballabhpur	853
	Bakul Tala	854
	Khord Bakultala	855
	Paikan	856
	Barasat	857
	Krishnapur	858
	Mamudpur	859
	Dakshin Nala	860
	Guthari	861
	Paschim Daulatpur	862
	Mahadebpur	863
	Padmapur	864
	Abad Simulganaja	865
	Ahamadpur	866
	Rajarampur	867
	Chak Dhanumandal Krishnarambasu	868
	Shyamsundarpur	869
Plastic Bala	Basulat	870
	Falta	871
	Chandideul	872
Rope	Sahara	873
	Bhatuli	874
	Ishwaripur	875
	Sujapur	876
	Jagannathpur	877
	Belsingha	878
	Punya	879
	Neoda	880
	Barhay Batpur	881
	Srirampur	882
	Nityanandapur	883
	Paschim Durgapur	884
	Dakshin Sargaria	885
	Sahapur Kamalpur	886
	Swet Kalla	887
	Taragadi	888
	Budhagram	889
	Banki	890
	Dona	891
	Rasulpur	892

Census of India 2011
Amenities and Land use

Serial Number	Name of Village	Location code no.	Total area of the village (in hectares rounded up to one decimal place)	Total population (2011 census)	Number of households (2011 census)	Number of educational amenities available in village , the distance range code viz; a for 0-5 kms, b for 5-10 kms, c for 10+ kms of nearest place where facility is available							
						Pre-Primary school (PP)	Primary school (P)	Middle school (M)	Secondary School (S)	Senior Secondary school (SS)	Degree college of arts science & commerce (ASC)	Engineering college(EC)	Medical college (MC)
1	2	3	4	5	6	7	8	9	10	11	12	13	14
893	Mahirampur	334238	41.3	779	173	3	2	2	1	1	b	b	c
894	Narayan Bere	334239	48.2	1056	237	1	1	a	a	a	b	c	c
895	Mallikpur	334240	75.9	1307	316	2	2	1	1		b	c	c
896	Kalagachhia	334241	81.7	2096	483	1	1	a	a	a	b	c	c
897	Pakur Digra	334242	52.6	994	234	1	1	a	a	a	b	c	c
898	Paschhim Gopalpur	334243	149.5	2769	557	2	2	a	a	a	b	c	c
899	Chaka	334244	51	2340	483	1	1	a			b	c	c
900	Asta	334245	104.8	1105	253	1	1	a	a	a	b	c	c
901	Jamira	334246	63.1	2067	451	1	1			a	b	c	c
902	Uttar Sagaria	334247	86.9	907	197	1	1	a	a	a	b	c	c
903	Doluiapur	334248	99	1111	256	1	1	1	a	a	b	c	c
904	Paik Para	334249	40.1	641	145	1	1	a	a	a	b	c	c
905	Krishnapur Madhabpur	334250	105	790	182	1	1	a	a	a	b	c	c
906	Tripurapur	334251	83.8	1643	360	1	1	1	1	a	b	c	c
907	Sujagalpur	334252	69.8	2922	594	1	1	a	a	a	b	c	c
908	Narayan Tala	334253	56.7	906	197	1	1	a	a	a	b	c	c
909	Badegahara	334254	50.8	2257	453	2	2	a	a	a	b	c	c
910	Rukhia	334255	67.7	2680	553	1	1	1	a	a	b	c	c
911	Goa Beria	334256	43.9	553	116	1	1	a	a	a	b	c	c
912	Ram Lakha	334257	70.2	1688	391	2	2	a	a	a	b	c	c
913	Kalsa	334258	84.6	1959	427	1	1	1	1	1	b	c	c
914	Satal	334259	72.1	1971	432	1	1	1	1	1	b	c	c
915	Nilambarpur	334260	99.4	3122	691	2	2	1	1	a	b	c	c
916	Ponkamra	334261	52.1	2664	607	2	2	a	a	a	b	c	c
917	Noapukhuria	334262	90.6	2882	632	4	4	1	1	c	b	c	c
918	Kantalfuli	334263	134.8	2429	571	3	3	1	1	a	b	c	c
919	Dholtikari	334264	179.3	1449	348	2	2	1	a	a	b	c	c
920	Laskarpur	334265	64.8	874	194	1	1	a	a	a	a	b	c
921	Jangalia	334266	65.3	414	89	1	1	a	a	a	a	c	c
922	Baldari	334267	60.1	821	156	1	1	a	a	a	a	b	c
923	Harindanga	334268	94.9	2171	537	2	2	1	1	1	1	b	c
924	Gharulia	334269	40.4	543	113	1	1	a	a	a	a	b	c
925	Basudebpur	334270	69.9	2234	565	4	3	1	1	1	c	b	c
926	Majlisur	334271	55.9	1439	354	1	1	a	a	a	a	b	c
927	Jagala Ballabhpur	334272	115.2	1014	226	1	1	a	a	a	a	b	c
928	Hogla	334273	130.2	1417	333	1	1				a	a	c
929	Brihaspatipur	334274	68	680	167	1	1	a	a	a	a	b	c
930	Talanda	334275	109.7	3538	803	3	2	1	1	a	a	a	c
931	Mulpunja	334276	96.7	3052	624	1	1	a	a	a	a	a	c
932	Narayani	334277	99.5	1933	434	2	2	a	a	b	b	a	
933	Keyat Khanda	334278	173.1	3081	694	1	1	1	a	a	a	a	c
934	Dostapur	334279	83.6	2538	592	2	1	1	1	1	c	2	c
935	Aldadpur	334280	87.3	1318	298	1	1	a	a	b	b	b	c
936	Kodalia	334281	75.7	1281	306	2	2	2	1		b	b	c

- Village Directory

(As in 2009)

le. (If not available within the < 5 Kms, b for 5-10 Kms and c facility is available is given).						Number of Medical Amenities available. (If not available within the village , the distance range code viz; a for < 5 Kms, b for 5-10 Kms and c for 10+ kms of nearest place where facility is available is given).						Name of Village	Serial Number					
Management institute (MI)	Polytechnic (Pt)	Vocational training school /ITI	Non-formal training centre (NFTC)	Special school for disabled (SSD)	Others (specify)	Community health centre (CHC)	Primary health centre (PHC)	Primary health sub centre (PHS)	Maternity and child welfare centre (MCW)	T.B. clinic (TBC)	Hospital-allopathic (HA)			Hospital-alternative medicine (HO)	Dispensary (D)	Veterinary hospital (VH)	Mobile health clinic (MHC)	Family welfare centre (FWC)
15	16	17	18	19	20	21	22	23	24	25	26	27	28	29	30	31	2	1
c	c	c		b		b	a	c	c	c					a	Mahirampur	893	
c	c	c		c		c	c	a	c	c			c	c	a	Narayan Bere	894	
c	c	c		c		c	c	l	c	c			b	b	5	Mallikpur	895	
c	c	c		c			b	a	c	b	b	c	a	b	b	Kalagachhia	896	
c	c	c		c		c	c	a	c	c			c	c	a	Pakur Digra	897	
c	c	c		c			b	a	c	b	b	c	a	b	b	Paschhim Gopalpur	898	
c	c	c		c			b	a	c	b	b	c	a	b	b	Chaka	899	
c	c	c		c		b	b	l	c	b	b	c	b	b	b	Asta	900	
c	c	c		c		b	b	a	c	b	b	c	b	b	b	Jamira	901	
c	c	c		c		b	b	a	c	b	b	c	b	b	b	Uttar Sagaria	902	
c	c			c		b	b	a	c	b	b	c	b	b	b	Doluipur	903	
c	c			c		b	b	a	c	b	b	c	b	b	b	Paik Para	904	
c	c			c		b	b	a	c	b	b	c	b	b	b	Krishnapur Madhabpur	905	
c	c	c		c		b	b	l	c	b	b	c	b	b	b	Tripurapur	906	
c	c	c		b		c	a	a	c	c	c		b	c	c	Sujagalpur	907	
c	c			c		b	b	a	c	b	b	c	b	c	b	Narayan Tala	908	
c	c			c		b	b	a	c	b	b	c	b	c	b	Badegahara	909	
c	c	c		c			b	a	b	b	b	c	a	b	b	Rukhia	910	
c	c	c		b		c	a	a	c	c			b	c	c	Goa Beria	911	
a	a	c		c		c	a	a	c	c	c		b	c	c	Ram Lakha	912	
c	c	c		b		c	a	a	c	c	c		b	a	c	Kalsa	913	
c	c	c		b		c	a	a	c	c	c		b	c	c	Satal	914	
c	c	c		b		c	a	a	c	c	c		b	c	c	Nilambarpur	915	
c	c	c		b		c	a	a	c	c	c		b	c	c	Ponkamra	916	
c	c	c		b		c	a	l	c	c	c		b	c	c	Noapukhuria	917	
c	c	c		b		c	a	a	c	c	c		b	c	c	Kantalfuli	918	
c	c	c		b			l	l	c	c	b			c	c	Dholtikari	919	
c	c	b	b	a		c	c	a	a	c	c		a	c	a	Laskarpur	920	
c	c	c	b	a		c	c	a	c	c	c	c	a	c	a	Jangalia	921	
c	c	b	b	a		c	c	a	c	c	c	c	a	c	a	Baldari	922	
c	c	b		a			b	l	c	b	b		5	c	c	Harindanga	923	
c	c	b	b	a		c	c	a	c	c	c	c	a	c	a	Gharulia	924	
c	c	b	a	l		c	c	l	b	c	b	c	a	c	l	Basudebpur	925	
c	c	b	a	a		c	b	a	a	c	b		l	c	a	Majlisur	926	
c	c	b	b	a		c	b	a	b	c	b	c	a	c	a	Jagala Ballabhpur	927	
c	c	a		a			b	a	c	b	b	a	a	c		Hogla	928	
c	c	b		b			b	b	c	c	b		b		c	Brihaspatipur	929	
c	c	a		b			a	a	c	b	a	a	5	a	c	Talanda	930	
c	c	a		a			b	a	c	b	b	a	a	c	c	Mulpunja	931	
				a		c	c	c	c	c	c		c	c	c	Narayani	932	
c	c	c		a			a	a	a	c	c		c	c	c	Keyat Khanda	933	
c	c	a	2			c	c	l	c	c	c	c	3	c	c	Dostapur	934	
c	c	c		b		c	c	a	c	c	c		c	c	c	Aldadpur	935	
c	c	c		a		c	c	l	c	c	c		c	c	c	Kotalia	936	

Serial Number	Name of Village	Number of Non-Government Medical Amenities available.							Availability of drinking water - Yes / No							
		Charitable non Govt. hospital/Nursing home.	Medical practitioner with MBBS Degree	Medical practitioner with other degree	Medical practitioner with no degree	Traditional practitioner and faith healer.	Medicine Shop	Others	Tap water (Treated/Untreated)	Well water (Covered / Uncovered well)	Hand Pump	Tube wells / Bore well	Spring	River / Canal	Tank / Pond / Lake	Others
1	2	32	33	34	35	36	37	38	39	40	41	42	43	44	45	46
893	Mahirampur	0	1	0	1	2	2	0	No	No	Yes	No	No	No	Yes	No
894	Narayan Bere	0	0	0	0	0	0	0	No	No	Yes	No	No	No	No	No
895	Mallikpur	0	0	0	5	3	6	200	No	No	Yes	No	No	No	No	No
896	Kalagachhia	0	0	0	0	0	0	0	No	No	Yes	No	No	Yes	Yes	No
897	Pakur Digra	0	0	0	1	1	0	0	No	No	Yes	No	No	No	No	No
898	Paschhim Gopalpur	0	0	0	0	0	0	0	No	No	Yes	No	No	Yes	Yes	No
899	Chaka	0	0	0	0	0	0	0	No	No	Yes	No	No	Yes	Yes	No
900	Asta	0	0	0	0	0	0	0	No	No	Yes	No	No	Yes	Yes	No
901	Jamira	0	0	0	0	0	1	0	No	No	Yes	No	No	Yes	Yes	No
902	Uttar Sagaria	0	0	0	0	0	0	0	No	No	Yes	No	No	Yes	Yes	No
903	Doluiipur	0	0	0	0	0	0	0	No	No	Yes	No	No	Yes	Yes	No
904	Paik Para	0	0	0	0	0	0	0	No	No	Yes	No	No	Yes	No	No
905	Krishnapur Madhabpur	0	0	0	0	0	0	0	No	No	Yes	No	No	Yes	Yes	No
906	Tripurapur	0	0	0	0	0	0	0	No	No	Yes	No	No	Yes	Yes	No
907	Sujagalpur	0	0	0	0	1	0	0	No	No	Yes	No	No	No	Yes	No
908	Narayan Tala	0	0	0	0	0	0	0	No	No	Yes	No	No	No	Yes	No
909	Badegahara	0	0	0	0	0	0	0	No	No	Yes	No	No	Yes	Yes	No
910	Rukhia	0	0	0	0	0	0	0	No	No	Yes	No	No	Yes	Yes	No
911	Goa Beria	0	0	0	0	0	0	0	No	No	Yes	No	No	No	Yes	No
912	Ram Lakha	0	0	0	0	0	0	0	No	No	Yes	No	No	No	Yes	No
913	Kalsa	1	0	1	0	0	1	0	No	No	Yes	No	No	No	Yes	No
914	Satal	0	0	0	1	0	0	0	No	No	Yes	No	No	No	Yes	No
915	Nilambarpur	0	0	0	0	1	0	0	No	No	Yes	No	No	No	Yes	No
916	Ponkamra	0	0	0	1	0	0	0	No	No	Yes	No	No	No	Yes	No
917	Noapukhuria	0	0	0	0	1	0	0	No	No	Yes	No	No	No	Yes	No
918	Kantalfuli	0	0	1	4	0	0	0	No	No	Yes	No	No	No	Yes	No
919	Dholtikari	0	0	0	2	0	3	0	No	No	Yes	No	No	Yes	Yes	No
920	Laskarpur	0	0	2	1	5	0	0	No	No	Yes	No	No	No	No	No
921	Jangalia	0	0	0	0	1	0	0	No	No	Yes	No	No	No	No	No
922	Baldari	0	0	1	3	1	0	0	Yes	No	Yes	No	No	No	No	No
923	Harindanga	0	2	3	1	0	4	0	Yes	No	Yes	No	No	Yes	Yes	No
924	Gharulia	0	0	0	0	1	0	0	No	No	Yes	No	No	No	No	No
925	Basudebpur	0	0	0	1	2	0	0	Yes	No	Yes	No	No	No	No	No
926	Majlisur	0	0	0	1	2	1	0	Yes	No	Yes	No	No	No	No	No
927	Jagala Ballabhpur	0	0	1	0	4	0	0	Yes	No	Yes	No	No	No	No	No
928	Hogla	0	0	0	0	0	0	0	Yes	No	Yes	No	No	Yes	Yes	No
929	Brihaspatipur	0	0	0	0	0	0	0	No	No	Yes	No	No	Yes	Yes	No
930	Talanda	0	0	1	17	0	0	0	No	No	Yes	No	No	Yes	Yes	No
931	Mulpunja	0	0	0	4	0	0	0	No	No	Yes	No	No	Yes	Yes	No
932	Narayani	0	0	0	0	0	0	0	No	No	Yes	No	No	No	No	No
933	Keyat Khanda	0	0	0	0	1	0	0	No	No	Yes	No	No	No	No	No
934	Dostapur	0	3	1	5	0	3	0	No	No	No	No	No	No	Yes	No
935	Aldadpur	0	0	0	0	0	0	0	No	No	Yes	No	No	No	No	No
936	Kotalia	0	0	0	2	2	0	0	No	No	Yes	No	No	No	No	No

Availability of toilet & others Yes / No				Communication and transport facilities (If amenities available code -Yes is given except for Village Pin Code ,If not available within the village , the distance range code viz; a for < 5 Kms, b for 5-10 Kms and c for 10+ kms of nearest place where facility is available is given).								
Community toilet including bath.	Community toilet excluding bath.	Rural sanitary mart or sanitary hardware outlet available near the village.	Community bio- gas or recycle of waste for productive use.	Post office(PO)	Sub post office (SPO)	Post & Telegraph office (P&TO)	Village Pin Code	Telephones (Land lines)	Public call office (PCO)	Mobile phone coverage	Name of Village	Serial Number
47	48	49	50	51	52	53	54	55	56	57	2	1
No	No	No	No	c	Yes	c	743304	Yes	b	Yes	Mahirampur	893
No	No	No	No	c	a	c	743504	Yes	b	Yes	Narayan Bere	894
No	No	No	No	c	a	c	743504	Yes	c	Yes	Mallikpur	895
No	No	No	No	b	a	c	743504	Yes	c	Yes	Kalagachhia	896
No	Yes	No	No	c	a	c	743504	a	c	Yes	Pakur Digra	897
No	No	No	No	b	a	c	743304	b	b	Yes	Paschhim Gopalpur	898
No	No	No	No	b	a	c	743504	a	c	Yes	Chaka	899
No	No	No	No	a	a	c	743504	Yes	b	Yes	Asta	900
No	No	No	No	b	Yes	c	743504	Yes	b	Yes	Jamira	901
No	No	No	No	a	a	c	743504	Yes	b	Yes	Uttar Sagaria	902
No	No	No	No	b	a	c	743504	a	b	Yes	Doluipur	903
No	No	No	No	b	a	c	743504	a	b	Yes	Paik Para	904
No	No	No	No	b	a	c	743504	a	b	Yes	Krishnapur Madhabpur	905
No	No	No	No	b		c	743504	Yes	b	a	Tripurapur	906
No	No	No	No	b	a	c	743504	Yes	b	Yes	Sujagalpur	907
No	No	No	No	b	a	c	743304	a	b	Yes	Narayan Tala	908
No	No	No	No	b	a	c	743504	a	b	Yes	Badegahara	909
No	No	No	No	b	a	c	743504	Yes	b	Yes	Rukhia	910
No	No	No	No	b	a	c	743504	a	b	Yes	Goa Beria	911
No	No	No	No	a	a	c	743503	a	b	Yes	Ram Lakha	912
No	No	No	No	b	Yes	c	743503	Yes	b	Yes	Kalsa	913
No	No	No	No	b	a	c	743503	Yes	b	Yes	Satal	914
No	No	No	No	c	a	c	743503	Yes	b	Yes	Nilambarpur	915
No	No	No	No	c	a	c	743503	a	b	Yes	Ponkamra	916
No	No	No	No	c	Yes	c	743503	Yes	b	Yes	Noapukhuria	917
No	No	No	No	c	a	c	743503	Yes	c	Yes	Kantalfuli	918
No	No	No	No	b	a	b	743504	Yes	c	Yes	Dholtikari	919
No	No	No	No	a		c	743503	a	b	Yes	Laskarpur	920
No	No	No	No	a	b	c	743503	a	b	Yes	Jangalia	921
No	No	No	No	a	b	c	743503	a	c	Yes	Baldari	922
No	Yes	Yes	No	a		c	743504	Yes	c	Yes	Harindanga	923
No	No	No	No	a	b	c	743503	a	b	Yes	Gharulia	924
No	No	No	No	a	a	c	743503	Yes	b	Yes	Basudebpur	925
No	No	No	No	Yes	b	c		Yes	b	Yes	Majlisur	926
No	No	No	No	a	a	c	743503	Yes	b	Yes	Jagala Ballabhpur	927
No	No	Yes	No	a	b	c	743503	a	b	Yes	Hogla	928
No	Yes	Yes	No	a	b	c	743504	a	b	Yes	Brihaspatipur	929
No	No	Yes	No	a	b	b	743504	Yes	b	Yes	Talanda	930
No	No	Yes	No	a	b	b	743503	a	c	Yes	Mulpunja	931
No	No	No	No	a	b	c	743368	a	c	Yes	Narayani	932
No	No	No	No	a	b	b	743504	a	b	Yes	Keyat Khanda	933
No	No	Yes	No	a	Yes	a	743504	Yes	c	Yes	Dostapur	934
No	No	No	No	a	b	b	743504	Yes	c	Yes	Aldadpur	935
No	No	No	No	Yes	b	b	743368	Yes	c	Yes	Kodalia	936

Communication and transport facilities (If amenities available code -Yes is given except for Village Pin Code ,If not available within the village , the distance range code viz; a for < 5 Kms, b for 5-10 Kms and c for 10+ kms of nearest place where facility is available is given).												Village connected to highway (If amenities available code viz; a for < 5 Kms, b for 5-10 Kms and c for 10+ kms of nearest place where facility is available is given).				
Serial Number	Name of Village	Internet cafes/ Common service centre (CSC)	Private courier facility	Bus service (Public & Private)	Railway stations	Auto/Modified Autos	Taxis and Vans	Tractors	Cycle-pulled rickshaws(Manual & Machine driven)	Carts driven by animals	Sea /River ferry service	Connected to national highway(NH)	Connected to state highway(SH)	Connected to major district road (MDR)	Connected to others district road	Pucca roads
1	2	58	59	60	61	62	63	64	65	66	67	68	69	70	71	72
893	Mahirampur	Yes	c	Yes	c	Yes	Yes	c	Yes	c	a	c				a
894	Narayan Bere	b	b	a	c	b	b	c	a	c	a	c	a	c	a	a
895	Mallikpur	a	a	Yes	c	a	a	a	a	c	a	c		c	a	Yes
896	Kalagachhia	a	c	a	c	a	a	c	Yes	c	a	b	a	a		a
897	Pakur Digra	b	b	a	c	b	b	c	Yes	c	b	c	a	c	a	a
898	Paschhim Gopalpur	b	c	a	c	a	a	c	Yes	c	b	c	a	a		a
899	Chaka	a	c	a	c	a	a	c	Yes	c	a	b	a	a		a
900	Asta	a	c	a	c	a	a	c	Yes	c	a	c	a	a		a
901	Jamira	a	c	a	c	a	a	c	Yes	c	b	c	a	a		Yes
902	Uttar Sagaria	a	c	a	c	a	a	c	Yes	c	a	c	a	a		a
903	Doluiapur	a	c	a	c	a	a	c	Yes	c	b	c	b	b		Yes
904	Paik Para	a	c	a	c	a	a	c	Yes	c	b	c	b	b		a
905	Krishnapur Madhabpur	a	c	a	c	a	a	c	Yes	Yes	a	c	a	a		Yes
906	Tripurapur	a	c	a	c	a	a	c	Yes	c	b	c	a	a		Yes
907	Sujagalpur	b	c	a	c	a	b	c	Yes	c	b	b	b	a	a	a
908	Narayan Tala	a	c	a	c	a	a	c	Yes	c	b	c	a	a		Yes
909	Badegahara	a	c	a	c	a	a	c	Yes	c	b	c	a	a		Yes
910	Rukhia	a	c	a	c	a	a	c	Yes	c	b	b	a	a		a
911	Goa Beria	b	c	a	c	a	Yes	c	Yes	c	a	b	b	a	a	a
912	Ram Lakha	a	c	a	c	a	b	c	Yes	c	b	b	b	a	a	a
913	Kalsa	b	c	a	c	Yes	b	c	Yes	c	b	b	b	a	Yes	Yes
914	Satal	b	c	a	c	Yes	b	b	Yes	c	b	b	b	a	Yes	Yes
915	Nilambarpur	b	c	b	c	a	b	c	Yes	c	b	b	b	a	a	a
916	Ponkamra	a	c	a	c	a	a	c	Yes	c	b	b	b	b	a	a
917	Noapukhuria	a	c	a	c	a	a	b	Yes	c	b	b	b	b	a	a
918	Kantalfuli	b	c	a	c	a	a	b	Yes	c	b	b	b	a	a	a
919	Dholtikari	b	c	a	c	a	a	b	Yes	c	b	b	b	a	a	a
920	Laskarpur	a	b	a	c	b	b	c	Yes	c	b					a
921	Jangalia	a	c	a	c	a	a	c	Yes	c	c	b	a	a	a	a
922	Baldari	a	c	a	c	a	a	c	Yes	c	c	b	a	a	a	b
923	Harindanga	Yes	b	Yes	c	Yes	Yes	c	Yes	c	b	b		Yes	Yes	Yes
924	Gharulia	a	c	a	c	a	a	c	Yes	c	c	b	a	a	a	a
925	Basudebpur	a	c	Yes	c	Yes	Yes	c	Yes	c	b					a
926	Majlisur	a	c	Yes	c	Yes	Yes	c	Yes	c	b	a		Yes	Yes	a
927	Jagala Ballabhpur	a	c	Yes	c	Yes	Yes	a	Yes	c	b	b		Yes		Yes
928	Hogla	a	b	a	c	a	Yes	c	Yes	c	b	b	a	a	Yes	Yes
929	Brihaspatipur	a	b	b	c	a	a	c	a	c	c	a	a	a	a	a
930	Talanda	a	a	a	b	Yes	Yes	c	Yes	c	b	a	a		Yes	Yes
931	Mulpunja	a	a	a	b	a	Yes	c	Yes	c	b	a	a	a	a	a
932	Narayani	b	c	b	c	b	c	b	Yes	b	c	b	b	b	b	b
933	Keyat Khanda	b	c	a	c	a	c	a	Yes	c	c	a	a	a	a	a
934	Dostapur	a	c	Yes	c	Yes	a	c	Yes	c	c		Yes	Yes	a	a
935	Aldadpur	a	c	a	c	c	c	a	Yes	c	c	b	a	Yes	a	a
936	Kodalia	a	c	a	c	a	a	a	Yes	c	c	b	a	a	a	a

ys,village roads, banks & credit societies
 - Yes is given, If not available within the
 code viz; a for < 5 Kms, b for 5-10 Kms
 place where facility is available is given).

Availability of miscellaneous facilities (If amenities available code -Yes is given, If not
 available within the village , the distance range code viz; a for < 5 Kms, b for 5-10 Kms
 and c for 10+ kms of nearest place where facility is available is given).

Kutchcha roads	Water bounded macadam(WBM) road	Navigable waterway (river/canal)(NW)	Footpaths (FP)	Commercial & Co-operative Banks	ATM	Agricultural Credit Societies	Self-Help Group (SHG)	Public distribution system (PDS) shop	Mandis / Regular market	Weekly Haat	Agricultural marketing society	Integrated Child Development Scheme (Nutritional Centres)	Anganwadi Centre (Nutritional Centres)	Others (Nutritional Centres)	Name of Village	Serial Number
73	74	75	76	77	78	79	80	81	82	83	84	85	86	87	2	1
a			Yes	a	a	c	Yes	Yes	c	a	Yes	Yes	Yes	Yes	Mahirampur	893
a		c	Yes	b	b	c	Yes	a	c	a	Yes	b	Yes	Yes	Narayan Bere	894
a		b	Yes	a	a	c	Yes	Yes	Yes	Yes	Yes	b	Yes	Yes	Mallikpur	895
Yes		Yes	Yes	a	a	c	Yes	a	c	a	Yes	a	Yes	Yes	Kalagachhia	896
a		b	Yes	b	b	c	Yes	a	c	a	Yes	b	Yes	Yes	Pakur Digra	897
Yes		Yes	Yes	a	a	c	Yes	a	c	a	Yes	a	Yes	Yes	Paschhim Gopalpur	898
Yes		Yes	Yes	a	a	c	Yes	Yes	c	Yes	Yes	Yes	Yes	Yes	Chaka	899
Yes			Yes	b	b	c	Yes	a	c	a	a	b	Yes	Yes	Asta	900
Yes			Yes	b	b	c	Yes	a	c	a	a	b	Yes	Yes	Jamira	901
Yes			Yes	b	b	c	Yes	a	c	a	a	b	Yes	Yes	Uttar Sagaria	902
Yes		Yes	Yes	b	b	c	Yes	a	c	a	a	b	Yes	Yes	Doluipur	903
Yes			Yes	b	b	c	Yes	a	c	a	a	b	a	Yes	Paik Para	904
Yes		Yes	Yes	b	b	c	Yes	a	c	a	a	b	b	Yes	Krishnapur Madhabpur	905
Yes			Yes	b	b	c	Yes	a	c	a	a	b	Yes	Yes	Tripurapur	906
b	b	b	Yes	a	b	c	Yes	a	c	a	Yes	Yes	Yes	Yes	Sujagalpur	907
Yes	Yes	Yes	Yes	b	b	c	Yes	a	c	a	a	b	b	Yes	Narayan Tala	908
Yes	Yes	Yes	Yes	b	b	c	Yes	a	c	a	a	b	b	Yes	Badegahara	909
Yes		b	Yes	a	a	c	Yes	a	c	a	Yes	b	Yes	Yes	Rukhia	910
b	b	c	Yes	b	b	c	Yes	Yes	c	a	Yes	Yes	Yes	Yes	Goa Beria	911
b	b	b	Yes	a	b	c	Yes	a	c	a	Yes	Yes	Yes	Yes	Ram Lakha	912
b	b	b	Yes	a	b	c	Yes	a	Yes	Yes	Yes	Yes	Yes	Yes	Kalsa	913
a	c	b	Yes	a	b	c	Yes	a	c	a	Yes	Yes	Yes	Yes	Satal	914
b	b	b	Yes	a	b	c	Yes	a	c	a	Yes	Yes	Yes	Yes	Nilambarpur	915
b	b	c	Yes	a	c	c	Yes	a	c	a	Yes	Yes	Yes	Yes	Ponkamra	916
b	b	c	Yes	a	c	c	Yes	Yes	Yes	Yes	Yes	Yes	Yes	Yes	Noapukhuria	917
a	b	c	Yes	a	c	c	Yes	a	c	a	c	Yes	Yes	Yes	Kantalfuli	918
a	b	b	Yes	a	b	c	Yes	Yes	Yes	Yes	c	Yes	Yes	Yes	Dholtikari	919
Yes		Yes	Yes			c	Yes	Yes	c	a	Yes	Yes	Yes	Yes	Laskarpur	920
a			Yes	a	b	c	Yes	a	c	b	c	Yes	Yes	Yes	Jangalia	921
a		c	Yes	a	b	c	Yes	a	c	b	c	Yes	Yes	Yes	Baldari	922
a		b	Yes	a	b	c	Yes	Yes	Yes	Yes	Yes	Yes	Yes	Yes	Harindanga	923
a			Yes	a	b	c	Yes	a	c	b	c	Yes	Yes	Yes	Gharulia	924
a			Yes	a	b	c	Yes	a	c	Yes	Yes	Yes	Yes	Yes	Basudebpur	925
a		b	Yes	c	b	c	Yes	Yes	Yes	b	c	Yes	Yes	Yes	Majlisur	926
a		b	Yes	a	a	c	Yes	a	c	a	c	Yes	Yes	Yes	Jagala Ballabhpur	927
a		b	Yes	a	a	c	Yes	a	c	b	Yes	Yes	Yes	Yes	Hogla	928
a		c	Yes	a	a	c	Yes	a	c	a	Yes	Yes	Yes	Yes	Brihaspatipur	929
a		b	Yes	a	a	c	Yes	a	c	a	Yes	Yes	Yes	Yes	Talanda	930
a		b	Yes	a	a	c	Yes	Yes	c	a	Yes	Yes	Yes	Yes	Mulpunja	931
Yes	b	c	Yes	a	a	b	Yes	a	c	a	Yes	c	Yes	Yes	Narayani	932
Yes	a	c	Yes	b	a	c	Yes	a	c	b	Yes	c	Yes	Yes	Keyat Khanda	933
a	Yes			a	a	c	Yes	Yes	Yes	a	Yes	Yes	Yes	Yes	Dostapur	934
a	c	c	Yes	a	c	c	Yes	a	c	a	c	c	Yes	Yes	Aldadpur	935
Yes	a	c	Yes		b	c	Yes	a	c	Yes	Yes	b	Yes	Yes	Kotalia	936

Availability of miscellaneous facilities (If amenities available code -Yes is given, If not available within the village , the distance range code viz; a for < 5 Kms, b for 5-10 Kms and c for 10+ kms of nearest place where facility is available is given).													Availability of electricity (Yes/No)			
Serial Number	Name of Village	ASHA (Accredited Social Health Activist)	Community centre with/without TV	Sports Field,	Sports Club / Recreation Centre	Cinema / Video Hall	Public Library	Public Reading Room	Newspaper Supply	Assembly Polling station	Birth & Death Registration Office	Power Supply for Domestic Use (ED)	Power Supply for Agricultural Use (EAG)	Power Supply for Commercial Use (EC)	Power Supply for All Uses (EA)	
1	2	88	89	90	91	92	93	94	95	96	97	98	99	100	101	
893	Mahirampur	Yes	a	Yes	Yes	a	a	a	Yes	Yes	a	Yes	Yes	Yes	Yes	
894	Narayan Bere	Yes	Yes	a	Yes	b	a	c	Yes	Yes	a	Yes	No	No	No	
895	Mallikpur	Yes	Yes	a	Yes	b	a	Yes	Yes	Yes	Yes	Yes	Yes	Yes	Yes	
896	Kalagachhia	Yes	Yes	Yes	Yes	Yes	Yes	Yes	Yes	Yes	a	Yes	No	No	No	
897	Pakur Digra	Yes	Yes	a	Yes	b	a	c	Yes	Yes	a	Yes	Yes	Yes	Yes	
898	Paschhim Gopalpur	Yes	Yes	Yes	Yes	Yes	a	a	a	Yes	a	Yes	No	No	No	
899	Chaka	Yes	Yes	Yes	Yes	a	a	a	Yes	Yes	a	Yes	No	No	No	
900	Asta	Yes	Yes	Yes	Yes	Yes	Yes	Yes	Yes	Yes	a	Yes	No	No	No	
901	Jamira	Yes	Yes	Yes	Yes	b	Yes	Yes	Yes	Yes	Yes	Yes	No	No	No	
902	Uttar Sagaria	Yes	Yes	Yes	Yes	Yes	Yes	Yes	Yes	Yes	a	Yes	No	No	No	
903	Doluiipur	Yes	Yes	Yes	Yes	b	b	b	Yes	Yes	a	Yes	No	No	No	
904	Paik Para	Yes	Yes	Yes	Yes	b	b	b	Yes	a	a	Yes	No	No	No	
905	Krishnapur Madhabpur	Yes	Yes	Yes	Yes	b	b	b	Yes	a	a	Yes	No	No	No	
906	Tripurapur	Yes	Yes	Yes	Yes	b	Yes	Yes	Yes	Yes	Yes	Yes	No	No	No	
907	Sujagalpur	Yes	Yes	Yes	Yes	b	b	b	Yes	Yes	a	Yes	Yes	Yes	Yes	
908	Narayan Tala	Yes	Yes	Yes	Yes	a	b	b	Yes	a	a	Yes	No	No	No	
909	Badegahara	Yes	Yes	Yes	Yes	a	b	b	Yes	a	a	Yes	No	No	No	
910	Rukhia	Yes	Yes	Yes	a	a	a	a	Yes	Yes	a	Yes	No	No	No	
911	Goa Beria	Yes	c	c	c	b	c	c	Yes	Yes	a	Yes	Yes	Yes	Yes	
912	Ram Lakha	Yes	c	c	c	b	c	c	a	Yes	a	Yes	Yes	Yes	Yes	
913	Kalsa	Yes	c	c	c	b	c	c	Yes	Yes	a	Yes	Yes	Yes	Yes	
914	Satal	Yes	c	c	c	b	c	c	Yes	Yes	a	Yes	Yes	Yes	Yes	
915	Nilambarpur	Yes	c	c	b	c	c	Yes	Yes	Yes	a	Yes	Yes	Yes	Yes	
916	Ponkamra	Yes	c	c	c	a	c	c	Yes	Yes	a	Yes	Yes	Yes	Yes	
917	Noapukhuria	Yes	c	c	c	a	c	c	Yes	Yes	a	Yes	Yes	Yes	Yes	
918	Kantalfuli	Yes	c	c	c	b	c	c	Yes	Yes	a	Yes	No	No	No	
919	Dholtikari	Yes	b	c	c	b	c	c	Yes	Yes	Yes	Yes	Yes	Yes	Yes	
920	Laskarpur	Yes	Yes	Yes	Yes	Yes	Yes	Yes	Yes	Yes	Yes	Yes	Yes	Yes	Yes	
921	Jangalia	Yes	Yes	Yes	Yes	b	b	b	Yes	a	a	Yes	Yes	Yes	Yes	
922	Baldari	Yes	Yes	a	Yes	b	c	c	Yes	a	a	Yes	Yes	Yes	Yes	
923	Harindanga	Yes	Yes	Yes	Yes	Yes	Yes	Yes	Yes	Yes	Yes	Yes	No	Yes	No	
924	Gharulia	Yes	Yes	Yes	Yes	b	b	b	Yes	Yes	a	Yes	Yes	Yes	Yes	
925	Basudebpur	Yes	Yes	Yes	Yes	Yes	Yes	Yes	Yes	Yes	Yes	Yes	Yes	Yes	Yes	
926	Majlisur	Yes	Yes	Yes	Yes	b	b	b	Yes	Yes	a	Yes	Yes	Yes	Yes	
927	Jagala Ballabhpur	Yes	Yes	Yes	Yes	a	Yes	Yes	Yes	Yes	a	Yes	Yes	Yes	Yes	
928	Hogla	Yes	Yes	Yes	Yes	a	Yes	Yes	Yes	Yes	a	Yes	Yes	Yes	Yes	
929	Brihaspatipur	Yes	Yes	a	a	a	a	a	Yes	a	a	Yes	No	No	No	
930	Talanda	Yes	Yes	Yes	Yes	Yes	Yes	Yes	Yes	Yes	Yes	Yes	No	Yes	No	
931	Mulpunja	Yes	Yes	Yes	Yes	Yes	Yes	Yes	Yes	Yes	Yes	Yes	No	No	No	
932	Narayani	a	c	a	c	b	c	c	Yes	Yes	a	Yes	No	No	No	
933	Keyat Khanda	Yes	Yes	Yes	Yes	b	b	b	Yes	a	a	Yes	Yes	Yes	Yes	
934	Dostapur	Yes	Yes	Yes	Yes	a	Yes	Yes	Yes	Yes	a	Yes	Yes	Yes	Yes	
935	Aldadpur	Yes	b	Yes	a	b	b	b	Yes	Yes	a	Yes	Yes	Yes	Yes	
936	Kotalia	Yes	Yes	Yes	Yes	b	b	b	Yes	Yes	Yes	Yes	Yes	Yes	Yes	

Nearest Town		Land Use							
		Area under different types of land use (in hectares rounded up to one decimal place)							
Name	Distance range code i.e. a for <5 Kms, b for 5-10 Kms and c for 10+ kms .	Forests	Area under Non-agricultural Uses	Barren and Un-cultivable land	Permanent Pastures and Other Grazing Lands	Land Under Miscellaneous Tree Crops etc.	Culturable Waste Land	Name of Village	Serial Number
102	103	104	105	106	107	108	109	2	1
DIAMOND HARB	b	0	6.3	0	0	0	0	Mahirampur	893
DIAMOND HARB	b	0	15.2	0	0	0	0	Narayan Bere	894
DIAMOND HARB	b	0	21.9	0	0	0	0	Mallikpur	895
DIAMOND HARB	c	0	19.7	0	0	0	0	Kalagachhia	896
DIAMOND HARB	b	0	12.6	0	0	0	0	Pakur Digra	897
DIAMOND HARB	c	0	44.5	0	0	0	0	Paschhim Gopalpur	898
DIAMOND HARB	c	0	18	0	0	0	0	Chaka	899
DIAMOND HARB	b	0	22.8	0	0	0	0	Asta	900
DIAMOND HARB	c	0	11.1	0	0	0	0	Jamira	901
DIAMOND HARB	b	0	18.9	0	0	0	0	Uttar Sagaria	902
DIAMOND HARB	c	0	19	0	0	0	0	Doluipur	903
DIAMOND HARB	c	0	8.1	0	0	0	0	Paik Para	904
DIAMOND HARB	c	0	20	0	0	0	0	Krishnapur Madhabpur	905
DIAMOND HARB	b	0	13.8	0	0	0	0	Tripurapur	906
BUDGE BUDGE	b	0	5.8	0	0	0	0	Sujagalpur	907
DIAMOND HARB	c	0	11.7	0	0	0	0	Narayan Tala	908
DIAMOND HARB	c	0	11.8	0	0	0	0	Badegahara	909
DIAMOND HARB	c	0	14.7	0	0	0	0	Rukhia	910
DIAMOND HARB	b	0	3.9	0	0	0	0	Goa Beria	911
DIAMOND HARB	b	0	5.2	0	0	0	0	Ram Lakha	912
DIAMOND HARB	b	0	7.6	0	0	0	0	Kalsa	913
DIAMOND HARB	b	0	6.1	0	0	0	0	Satal	914
DIAMOND HARB	b	0	8.4	0	0	0	0	Nilambarpur	915
DIAMOND HARB	b	0	5.4	0	0	0	0	Ponkamra	916
DIAMOND HARB	b	0	6.6	0	0	0	0	Noapukhuria	917
DIAMOND HARB	b	0	10.8	0	0	0	0	Kantalfuli	918
DIAMOND HARB	b	0	11	0	0	0	0	Dholtikari	919
DIAMOND HARB	b	0	1.8	0	0	0	0	Laskarpur	920
DIAMOND HARB	b	0	10.3	0	0	0	0	Jangalia	921
DIAMOND HARB	b	0	12.3	0	0	0	0	Baldari	922
DIAMOND HARB	b	0	39.9	0	0	0	0	Harindanga	923
DIAMOND HARB	b	0	8.1	0	0	0	0	Gharulia	924
DIAMOND HARB	b	0	9.8	0	0	0	0	Basudebpur	925
DIAMOND HARB	b	0	5.1	0	0	0	0	Majlisur	926
DIAMOND HARB	b	0	65.2	0	0	0	0	Jagala Ballabhpur	927
DIAMOND HARB	b	0	26.2	0	0	0	0	Hogla	928
DIAMOND HARB	b	0	20	0	0	0	0	Brihaspatipur	929
DIAMOND HARB	b	0	19.7	0	0	0	0	Talanda	930
DIAMOND HARB	b	0	16.7	0	0	0	0	Mulpunja	931
DIAMOND HARB	b	0	19.5	0	0	0	0	Narayani	932
DIAMOND HARB	b	0	7	0	0	0	0	Keyat Khanda	933
DIAMOND HARB	b	0	3	0	0	0	0	Dostapur	934
DIAMOND HARB	b	0	37.3	0	0	0	0	Aldadpur	935
DIAMOND HARB	b	0	35.7	0	0	0	0	Kotalia	936

Land Use												
Area under different types of land use (in hectares rounded up to one decimal place)							Area irrigated by source (in hectare).					
Serial Number	Name of Village	Fallow lands other than current fallows	Current Fallows	Net Area Sown	Total Irrigated Land Area	Total Un-irrigated Land Area	Canals (C)	Wells/Tube-wells(W/TW)	Tanks/Lakes(T/L)	Water Falls(WF)	Others(O)	
1	2	110	111	112	113	114	115	116	117	118	119	
893	Mahirampur	0	0	35	28	7	2	26	0	0	0	
894	Narayan Bere	0	0	33	32	1	32	0	0	0	0	
895	Mallikpur	0	0	54	40	14	40	0	0	0	0	
896	Kalagachhia	0	0	62	30	32	30	0	0	0	0	
897	Pakur Digra	0	0	40	33	7	33	0	0	0	0	
898	Paschhim Gopalpur	0	0	105	75	30	75	0	0	0	0	
899	Chaka	0	0	33	22	11	22	0	0	0	0	
900	Asta	0	0	82	37	45	37	0	0	0	0	
901	Jamira	0	0	52	30	22	30	0	0	0	0	
902	Uttar Sagaria	0	0	68	15	53	15	0	0	0	0	
903	Doluiipur	0	0	80	35	45	35	0	0	0	0	
904	Paik Para	0	0	32	15	17	15	0	0	0	0	
905	Krishnapur Madhabpur	0	0	85	30	55	30	0	0	0	0	
906	Tripurapur	0	0	70	34	36	34	0	0	0	0	
907	Sujagalpur	0	0	64	59.2	4.8	59.2	0	0	0	0	
908	Narayan Tala	0	0	45	20	25	20	0	0	0	0	
909	Badegahara	0	0	39	20	19	20	0	0	0	0	
910	Rukhia	0	0	53	31	22	31	0	0	0	0	
911	Goa Beria	0	0	40	38.6	1.4	34	4.6	0	0	0	
912	Ram Lakha	0	0	65	65	0	65	0	0	0	0	
913	Kalsa	0	0	77	77	0	77	0	0	0	0	
914	Satal	0	0	66	66	0	66	0	0	0	0	
915	Nilambarpur	0	0	91	91	0	91	0	0	0	0	
916	Ponkamra	0	0	46.8	46.8	0	46.8	0	0	0	0	
917	Noapukhuria	0	0	84	84	0	84	0	0	0	0	
918	Kantalfuli	0	0	124	114.2	9.8	114.2	0	0	0	0	
919	Dholtikari	0	0	168.3	168.3	0	168.3	0	0	0	0	
920	Laskarpur	0	0	63	50.3	12.7	50.3	0	0	0	0	
921	Jangalia	0	0	55	50.3	4.7	50.3	0	0	0	0	
922	Baldari	0	0	47.8	27.6	20.1	27.6	0	0	0	0	
923	Harindanga	0	0	55	30.1	24.9	30.1	0	0	0	0	
924	Gharulia	0	0	32.4	12.1	20.3	12.1	0	0	0	0	
925	Basudebpur	0	0	60.2	10.2	50	10.2	0	0	0	0	
926	Majlisur	0	0	50.7	10.7	40	10.7	0	0	0	0	
927	Jagala Ballabhpur	0	0	50	0	50	0	0	0	0	0	
928	Hogla	0	0	104	104	0	104	0	0	0	0	
929	Brihaspatipur	0	0	48	48	0	48	0	0	0	0	
930	Talanda	0	0	90	90	0	90	0	0	0	0	
931	Mulpunja	0	0	80	80	0	80	0	0	0	0	
932	Narayani	0	0	80	25	55	25	0	0	0	0	
933	Keyat Khanda	0	0	166.1	19	147.1	19	0	0	0	0	
934	Dostapur	0	0	80.6	9	71.6	8	0	1	0	0	
935	Aldadpur	0	0	50	10	40	10	0	0	0	0	
936	Kodalia	0	0	40	25	15	25	0	0	0	0	

Name of three most important commodities manufactured			Name of Village	Serial Number
First	Second	Third		
120	121	122	2	1

			Mahirampur	893
			Narayan Bere	894
			Mallikpur	895
			Kalagachhia	896
			Pakur Digra	897
			Paschhim Gopalpur	898
			Chaka	899
			Asta	900
			Jamira	901
			Uttar Sagaria	902
			Doluipur	903
			Paik Para	904
			Krishnapur Madhabpur	905
			Tripurapur	906
			Sujagalpur	907
			Narayan Tala	908
			Badegahara	909
			Rukhia	910
			Goa Beria	911
			Ram Lakha	912
			Kalsa	913
			Satal	914
			Nilambarpur	915
			Ponkamra	916
			Noapukhuria	917
			Kantalfuli	918
			Dholtikari	919
			Laskarpur	920
			Jangalia	921
			Baldari	922
			Harindanga	923
			Gharulia	924
			Basudebpur	925
			Majlisur	926
			Jagala Ballabhpur	927
			Hogla	928
			Brihaspatipur	929
			Talanda	930
			Mulpunja	931
Plastic Container			Narayani	932
Tobbaco	Tobaco Lid		Keyat Khanda	933
Rice	Dal		Dostapur	934
			Aldadpur	935
Pen			Kodalia	936

Serial Number	Name of Village	Location code no.	Total area of the village (in hectares rounded up to one decimal place)	Total population (2011 census)	Number of households (2011 census)	Number of educational amenities availab village , the distance range code viz; a for for 10+ kms of nearest place where fa							
						Pre-Primary school (PP)	Primary school (P)	Middle school (M)	Secondary School (S)	Senior Secondary school (SS)	Degree college of arts science & commerce (ASC)	Engineering college(EC)	Medical college (MC)
1	2	3	4	5	6	7	8	9	10	11	12	13	14
937	Purba Daulatpur	334282	123.1	1924	459	2	1	1	1	a	a	b	c
938	Bayaria	334283	54.9	1037	233	1	1	a	a	b	b	b	c
939	Alambibi Ramnagar	334284	75.9	1544	360	2	2	a	a	a	a	b	c
940	Digra	334285	46.8	688	177	1	1	a	a	a	a	b	c
941	Bhagabanpur	334286	70.5	1968	478	2	2	a	a	a	a	b	c
942	Baichbere	334287	63.6	1715	388	1	1	a	a	a	b	b	c
943	Kaikhali	334288	75.1	1115	263	2	2	1	1	1	b	b	c
944	Sri Dharat	334289	52	173	31	1	1	1	1	a	b	b	c
945	Gobindapur	334290	90.7	2730	564	2	2	a	a	b	b	c	c
946	Jadabbati	334291	48.8	74	20	1	1	a	a	b	b	c	c
947	Hangarghata Harishpur	334292	134.5	2505	592	1	1	a	a	a	b	c	c
948	Debipur	334293	223.5	3803	934	2	2	a	a	a	a	b	c
949	Achanda	334294	44.3	711	167	1	1	a	a	a	b	b	c
950	Jhumnia	334295	87.4	321	79	a	a	a	a	a	b	c	c
951	Lakhna Gangadharpur	334296	46	754	157	1	1	a	a	a	b	b	c
952	Malaya Harishpur	334297	108.7	1336	338	2	2	1	1	1	b	c	c
953	Amarpur	334298	113.1	43	11	a	a	a	a	a	b	c	c
954	Kasirampur	334299	117	3087	648	2	2	a	a	b	b	c	c
955	Ghanasyampur	334300	136.2	2651	570	2	2	a	a	b	b	c	c
956	Garkhali	334301	60.9	923	233	1	1	a	a	a	c	b	c
957	Rameshwarbati	334302	58.3	467	107	1	1	a	a	a	c	b	c
958	Katakali	334303	73.5	797	178	1	1	1	a	a	c	b	c
959	Barabere	334304	44.7	1359	317	1	1	1	1	a	c	b	c
960	Purba Durgapur	334305	114.6	2073	541	1	1	a	a	a	c	b	c
961	Gazipur	334306	63.9	1250	291	1	1	a	a	a	c	b	c
962	Tajpur	334307	80.6	1240	283	1	1	a	a	a	c	a	c
963	Sasan	334308	78.8	772	196	1	1	a	a	a	c	a	c
964	Pikhira	334309	54.3	571	160	2	1						
965	Purba Gopalpur	334310	86.6	1038	242	1	1	a	a	a	c	b	c
966	Rantan	334311	49.6	879	222	2	2	a	a	a	c	b	c
967	Chaluary	334312	263.7	4708	1051	4	3	1	1	1			
968	Niyogirat	334313	64.7	2314	517	2	2	a	a	a	b	b	c
969	Durbarat	334314	80.2	1202	272	2	2	a	a	a	b		
970	Kotaldanga	334315	82.5	691	170	2	2	a	a	a			
971	Benapur	334316	92.7	1373	334	1	1	a	a	a	b	b	c
972	Banganagar	334317	311.2	4469	1085	5	5	a	a	a	a		a
973	Zafarpur	334318	296.6	6457	1387	4	4	1	1				
974	Gotra	334319	180.7	3008	657	2	2						
975	Ausbaria	334320	104.4	1756	408	1	1						
976	Sibpur	334321	75.9	683	166	1	1	1					
977	Ramrampur	334322	58.4	859	183	1	1						
978	Mayna	334323	78.6	100	16	a	a	a	a	a	a	c	c
979	Kalaria	334324	124.1	1694	333	1	1	a	a	a	b	c	c
Block T O T A L :			12029.4	226162	51608	206	194	44	33	13	1	2	0

- Village Directory

(As in 2009)

le. (If not available within the < 5 Kms, b for 5-10 Kms and c facility is available is given).						Number of Medical Amenities available. (If not available within the village , the distance range code viz; a for < 5 Kms, b for 5-10 Kms and c for 10+ kms of nearest place where facility is available is given).						Name of Village	Serial Number					
Management institute (MI)	Polytechnic (Pt)	Vocational training school /ITI	Non-formal training centre (NFTC)	Special school for disabled (SSD)	Others (specify)	Community health centre (CHC)	Primary health centre (PHC)	Primary health sub centre (PHS)	Maternity and child welfare centre (MCW)	T.B. clinic (TBC)	Hospital-allopathic (HA)			Hospital-alternative medicine (HO)	Dispensary (D)	Veterinary hospital (VH)	Mobile health clinic (MHC)	Family welfare centre (FWC)
15	16	17	18	19	20	21	22	23	24	25	26	27	28	29	30	31	2	1
c	c	c		a		c	c	l	c	c	c		c	c		c	Purba Daulatpur	937
c	c	c		a		c	c	a	c	c	c		c	c		c	Bayaria	938
c	c	b	a	a		c	c	l	c	c	c		l	c		1	Alambibi Ramnagar	939
c	c	b	a	a		c	b	a	b	c	b	c	a	c		a	Digra	940
c	c	b	a	a		c	b	a	b	c	b	c	a	c		a	Bhagabanpur	941
c	c	b	b	a		c	c	a	c	c	c	c	a	c		a	Baichbere	942
c	c	b	b	a		c	c	a	c	c	c	c	a	c		a	Kaikhali	943
c	c	b		a		c	c	b	c	c	c	c	a	c		a	Sri Dharat	944
c	c	c		c		c	a	c	c	c			b				Gobindapur	945
c	c	c		c		c	a	c	c	c			b				Jadabbati	946
c			c	a		c	a	a	c	c			l	c		c	Hangarghata Harishpur	947
c	c	b	b	a		c	b	l	b	c	b	c	a	c		a	Debipur	948
c	c	b	b	a		c	c	l		c	c	c		a	c	1	Achanda	949
c	c	c		a		c	c	a	a	c	c		a	c		c	Jhumnia	950
c	c	b		b		c	c	a	a	c	c		a	c		a	Lakhna Gangadharpur	951
c	c	c		b		c	a	a	c	c	c		b	c		c	Malaya Harishpur	952
c	c	c		c		c	b	c	c	c			b	c		c	Amarpur	953
c	c	c		c		c	a	c	c	c			b				Kasirampur	954
c	c	c		c		c	l	c	c	c			b				Ghanasyampur	955
c	c	b	a	b		a	c	a	c	c	c	c	a	c	c	c	Garkhali	956
c	c	b	a	b		c	c	a	c	c	c	c	a	c	c	c	Rameshwarbati	957
c	c	b	a	a		c	c	a	c	c	c	c	a	c	c	c	Katakhali	958
c	c	a	a	a		c	c	a	c	c	c	c	a	c	c	c	Barabere	959
c	c	a	a	a		c	c	a	c	c	c	c	c	c	c	c	Purba Durgapur	960
c	c	a	a	a		c	c	a	c	c	c	c	a	c	c	c	Gazipur	961
c	c	a	a	a		c	b	a	c	c	c	c	a	c	c	c	Tajpur	962
c	c	a	a	a		c	c	a	c	c	c	c	a	a	c	c	Sasan	963
						c	b	a	c	c	c	c	c	c	c	c	Pikhira	964
c	c	a	a	b		c	b	c	c	c	c	c	a	c	c	c	Purba Gopalpur	965
c	c	b	a	b		c	c	b	c	c	c	c	a	c	c	c	Rantan	966
						c	c	l	c	c	b		a	b			Chaluary	967
c						c	c	a	c	c	a		a	b		a	Niyogirat	968
						c	c	a	c	c	c		b	b		a	Durbarat	969
						c	c	l	c	c	b		a	a		3	Kotaldanga	970
c	c	b	c	c		c	c	a	c	c	b		a	b		a	Benapur	971
						b		l	c	c	c	c	a	a	c	c	Banganagar	972
						c		c	c	c			b				Zafarpur	973
						c	c	a	c	c	a		a	a		c	Gotra	974
						c	c	a	c	c	b		a	b		a	Ausbaria	975
						c	c	a	c	c	b		a	b		a	Sibpur	976
						c	c	a	c	c	b		a	b		a	Ramrampur	977
c	c	c	c	a		c	c	a	c	c	b		a	b		a	Mayna	978
c	c	c	c	c	a	c	c	a	c	c	b		a	b		a	Kalaria	979
0	0	1	3	1	0	0	1	26	0	0	0	0	22	0	0	24	: Block T O T A L	

Serial Number	Name of Village	Number of Non-Government Medical Amenities available.							Availability of drinking water - Yes / No							
		Charitable non Govt. hospital/Nursing home.	Medical practitioner with MBBS Degree	Medical practitioner with other degree	Medical practitioner with no degree	Traditional practitioner and faith healer.	Medicine Shop	Others	Tap water (Treated/Untreated)	Well water (Covered / Uncovered well)	Hand Pump	Tube wells / Bore well	Spring	River / Canal	Tank / Pond / Lake	Others
1	2	32	33	34	35	36	37	38	39	40	41	42	43	44	45	46
937	Purba Daulatpur	0	1	3	2	2	2	0	No	No	No	No	No	No	No	No
938	Bayaria	0	0	2	2	2	1	0	No	No	Yes	No	No	No	No	No
939	Alambibi Ramnagar	0	0	3	1	4	2	0	Yes	No	Yes	No	No	No	No	No
940	Digra	0	0	1	0	2	0	0	No	No	Yes	No	No	No	No	No
941	Bhagabanpur	0	0	0	0	3	0	0	No	No	Yes	No	No	No	No	No
942	Baichbere	0	0	0	2	2	0	0	No	No	Yes	No	No	No	No	No
943	Kaikhali	0	0	0	1	3	0	0	No	No	Yes	No	No	No	No	No
944	Sri Dharat	0	0	0	2	1	0	0	No	No	Yes	No	No	No	No	No
945	Gobindapur	0	0	2	2	0	0	0	No	No	Yes	No	No	Yes	Yes	No
946	Jadabbati	0	0	0	0	0	0	0	No	No	Yes	No	No	Yes	Yes	No
947	Hangarghata Harishpur	1	1	2	4	2	3	0	No	No	Yes	No	No	No	No	No
948	Debipur	0	0	3	1	5	0	0	No	No	Yes	No	No	No	No	No
949	Achanda	0	0	0	1	1	0	0	No	No	Yes	No	No	No	No	No
950	Jhumnia	0	0	0	0	0	0	0	No	No	Yes	No	No	No	No	No
951	Lakhna Gangadharpur	0	0	0	1	0	0	0	No	No	Yes	No	No	No	No	No
952	Malaya Harishpur	0	0	0	1	0	0	0	No	No	Yes	No	No	No	Yes	No
953	Amarpur	0	0	0	0	0	0	0	No	No	No	No	No	Yes	Yes	No
954	Kasirampur	0	0	3	1	0	0	0	No	No	Yes	No	No	Yes	Yes	No
955	Ghanasyampur	0	0	5	0	0	0	0	No	No	Yes	No	No	Yes	Yes	No
956	Garkhali	0	0	0	0	0	0	0	No	No	Yes	No	No	Yes	Yes	No
957	Rameshwarbati	0	0	0	1	0	0	0	No	No	Yes	No	No	Yes	Yes	No
958	Katakali	0	0	0	0	0	0	0	No	No	Yes	No	No	Yes	Yes	No
959	Barabere	0	0	0	1	0	0	0	Yes	No	Yes	No	No	Yes	Yes	No
960	Purba Durgapur	0	0	0	3	0	2	0	No	No	Yes	No	No	No	Yes	No
961	Gazipur	0	0	0	0	0	0	0	Yes	No	Yes	No	No	No	Yes	No
962	Tajpur	0	0	0	1	0	0	0	Yes	No	Yes	No	No	Yes	Yes	No
963	Sasan	0	0	0	0	0	0	0	Yes	No	Yes	No	No	Yes	Yes	No
964	Pikhira	0	0	0	0	0	0	0	Yes	No	Yes	No	No	Yes	Yes	No
965	Purba Gopalpur	0	0	0	0	0	0	0	Yes	No	No	No	No	Yes	Yes	No
966	Rantan	0	0	0	0	0	0	0	Yes	No	Yes	No	No	Yes	Yes	No
967	Chaluary	0	0	1	2	0	0	0	Yes	No	Yes	Yes	No	Yes	Yes	No
968	Niyogirat	0	0	0	1	0	0	0	No	No	Yes	No	No	Yes	Yes	No
969	Durbarat	0	0	0	0	0	0	0	No	No	Yes	No	No	Yes	Yes	No
970	Kotaldanga	0	0	0	0	0	0	0	No	No	Yes	No	No	Yes	Yes	No
971	Benapur	0	0	0	0	0	0	0	Yes	No	Yes	Yes	No	Yes	Yes	No
972	Banganagar	1	4	1	10	2	1	0	Yes	No	Yes	No	No	No	Yes	No
973	Zafarpur	0	0	0	8	0	0	0	No	No	Yes	No	No	Yes	Yes	No
974	Gotra	0	0	0	2	0	0	0	No	No	Yes	No	No	Yes	Yes	No
975	Ausbaria	0	0	0	1	0	0	0	No	No	Yes	No	No	Yes	Yes	No
976	Sibpur	0	0	0	1	0	0	0	No	No	No	Yes	No	No	Yes	Yes
977	Ramrampur	0	0	0	0	0	0	0	No	No	Yes	No	No	Yes	Yes	No
978	Mayna	0	0	0	0	0	0	0	Yes	No	Yes	Yes	No	No	Yes	No
979	Kalaria	0	0	0	2	0	0	0	No	No	Yes	No	No	Yes	Yes	No
Block T O T A L :		7	20	50	160	82	58	200	29	9	124	9	0	60	81	1

Availability of toilet & others Yes / No				Communication and transport facilities (If amenities available code -Yes is given except for Village Pin Code ,If not available within the village , the distance range code viz; a for < 5 Kms, b for 5-10 Kms and c for 10+ kms of nearest place where facility is available is given).								
Community toilet including bath.	Community toilet excluding bath.	Rural sanitary mart or sanitary hardware outlet available near the village.	Community bio- gas or recycle of waste for productive use.	Post office(PO)	Sub post office (SPO)	Post & Telegraph office (P&TO)	Village Pin Code	Telephones (Land lines)	Public call office (PCO)	Mobile phone coverage	Name of Village	Serial Number
47	48	49	50	51	52	53	54	55	56	57	2	1
No	No	No	No	a	b	b	743503	Yes	b	Yes	Purba Daulatpur	937
No	No	No	No	a	b	b	743503	Yes	b	Yes	Bayaria	938
No	No	No	No	Yes	a	c	743503	Yes	b	Yes	Alambibi Ramnagar	939
No	No	No	No	a	a	c	743503	Yes	b	Yes	Digra	940
No	No	No	No	a	a	c	743503	Yes	b	Yes	Bhagabanpur	941
No	No	No	No	a	b	Yes	743503	Yes	b	Yes	Baichbere	942
No	No	No	No	Yes	b	c	743503	Yes	b	Yes	Kaikhali	943
No	No	No	No	a	a	c	743513	Yes	b	Yes	Sri Dharat	944
No	No	No	No	a	b	c	743503	a	b	Yes	Gobindapur	945
No	No	No	No	a	b	c	743503	a	c	Yes	Jadabbati	946
No	No	No	No	Yes		c	743503	Yes	c	Yes	Hangarghata Harishpur	947
No	No	No	No	a	b	c	743503	Yes	b	Yes	Debipur	948
No	No	No	No	a	b	c	743503	Yes	c	Yes	Achanda	949
No	No	No	No	a	a	c	743503	Yes	b	Yes	Jhumnia	950
No	No	No	No	a	b	c	743503	Yes	b	Yes	Lakhna Gangadharpur	951
No	No	No	No	c	a	c	743503	Yes	b	Yes	Malaya Harishpur	952
No	No	No	No	b	c	c	743513	b	b	Yes	Amarpur	953
No	No	No	No	a	b	c	743513	a	b	Yes	Kasirampur	954
No	No	No	No	a	b	c	743513	Yes	b	Yes	Ghanasyampur	955
No	No	Yes	No	a	a	c	743513	Yes	b	Yes	Garkhali	956
No	No	Yes	No	a	a	c	743503	Yes	c	Yes	Rameshwarbati	957
No	No	Yes	No	a	a	c	743513	Yes	c	Yes	Katakhali	958
No	No	Yes	No	a	a	c	743513	Yes	c	Yes	Barabere	959
No	No	Yes	No	a	a	c	743504	Yes	b	Yes	Purba Durgapur	960
No	No	Yes	No	a	a	c	743513	a	c	Yes	Gazipur	961
No	No	Yes	No	a	a	c	743504	a	b	Yes	Tajpur	962
No	No	No	No	a	a	c	743504	Yes	b	b	Sasan	963
No	No	No	No	a	Yes	c	743513	Yes	b	Yes	Pikhira	964
No	No	No	No	a	a	c	743513	Yes	b	Yes	Purba Gopalpur	965
No	No	No	No	b	a	c	743513	Yes	b	b	Rantan	966
No	No	No	No	Yes	c	c	743513	Yes	b	Yes	Chaluary	967
No	No	No	No	a	a	c	743513	Yes	b	Yes	Niyogirat	968
No	No	No	No	a	a	c	743513	Yes	b	Yes	Durbarat	969
No	No	No	No	a	a	c	743513	Yes	b	Yes	Kotaldanga	970
No	No	No	No	a	a	c	743513	Yes	b	Yes	Benapur	971
No	No	No	No	Yes	b	c	743513	a	b	Yes	Banganagar	972
No	No	No	No	Yes	b	c	743513	Yes	b	Yes	Zafarpur	973
No	No	No	No	a	a	c	743513	Yes	b	Yes	Gotra	974
No	No	No	No	Yes	a	c	743513	Yes	b	Yes	Ausbaria	975
No	No	No	No	a	a	c	743368	Yes	b	Yes	Sibpur	976
No	No	No	No	a	a	c	743513	Yes	b	Yes	Ramrampur	977
No	No	No	No	a	b	c	743513	a	b	Yes	Mayna	978
No	No	No	No	a	b	c	743375	Yes	b	Yes	Kalaria	979
0	7	27	0	11	10	1	128	88	1	123	: Block T O T A L	

Communication and transport facilities (If amenities available code -Yes is given except for Village Pin Code ,If not available within the village , the distance range code viz; a for < 5 Kms, b for 5-10 Kms and c for 10+ kms of nearest place where facility is available is given).													Village connected to highway (If amenities available code viz; a for < 5 Kms, b for 5-10 Kms and c for 10+ kms of nearest place where facility is available is given).			
Serial Number	Name of Village	Internet cafes/ Common service centre (CSC)	Private courier facility	Bus service (Public & Private)	Railway stations	Auto/Modified Autos	Taxis and Vans	Tractors	Cycle-pulled rickshaws(Manual & Machine driven)	Carts driven by animals	Sea /River ferry service	Connected to national highway(NH)	Connected to state highway(SH)	Connected to major district road (MDR)	Connected to others district road	Pucca roads
1	2	58	59	60	61	62	63	64	65	66	67	68	69	70	71	72
937	Purba Daulatpur	Yes	c	Yes	c	c	c	a	Yes	c	c	b	b	Yes	b	a
938	Bayaria	Yes	c	Yes	c	c	c	a	Yes	c	c	b	b	Yes	b	a
939	Alambibi Ramnagar	Yes	c	Yes	c	Yes	Yes	c	Yes	c	b	a		Yes	a	a
940	Digra	a	c	Yes	c	Yes	Yes	c	Yes	c	b	a			Yes	a
941	Bhagabanpur	a	c	a	c	a	Yes	c	Yes	c	b	a	a	a	a	a
942	Baichbere	a	c	a	c	a	a	c	Yes	c	c	b	a	a	a	a
943	Kaikhali	a	c	a	c	a	a	c	Yes	c	c	b	a	a	a	a
944	Sri Dharat	b	c	a	c	a	Yes	c	Yes	c	c	b	a	a	a	a
945	Gobindapur	b	c	b	c	a	b	c	a	c	c	b	b	a	a	a
946	Jadabbati	b	c	b	c	a	b	c	a	c	c	b	b	a	a	a
947	Hangarghata Harishpur	a	c	Yes	c	Yes	Yes	c	Yes	c	c	b	a		Yes	Yes
948	Debipur	a	c	Yes	c	Yes	Yes	c	Yes	c	b	a	a		Yes	Yes
949	Achanda	a	c	Yes	c	Yes	Yes	a	Yes	c	c	b	a		Yes	Yes
950	Jhumnia	b	c	a	c	a	Yes	c	Yes	c	c	b	a	a	a	a
951	Lakhna Gangadharpur	a	c	a	c	Yes	Yes	c	Yes	c	c	b	a		Yes	a
952	Malaya Harishpur	a	c	a	c	a	a	c	Yes	c	c	b	b	b	a	a
953	Amarpur	b	c	b	c	b	c	c	b	c	c	c	b	b	b	b
954	Kasirampur	b	c	b	c	a	b	c	a	c	c	a	b	a	a	a
955	Ghanasyampur	b	c	a	Yes	b	a	Yes	Yes	c	c	a	b		a	a
956	Garkhali	a	c	a	c	a	a	c	Yes	c	c	a	a			a
957	Rameshwarbati	a	c	a	c	a	a	c	Yes	c	c	a	a			a
958	Katakali	a	c	a	c	a	a	c	Yes	c	c	a	a	a	a	a
959	Barabere	a	c	a	c	a	a	c	Yes	c	c	a	a	a	a	a
960	Purba Durgapur	a	c	a	c	Yes	a	c	Yes	c	c	a		Yes	a	a
961	Gazipur	a	c	a	c	a	a	c	Yes	c	c	a	Yes	a		a
962	Tajpur	a	c	Yes	c	Yes	a	c	Yes	c	c		Yes	Yes	a	a
963	Sasan	Yes	Yes	Yes	c	a	Yes	Yes		c	Yes	a		a	a	a
964	Pikhira	a	c	a	c	Yes	a		Yes	c	c	a	a			Yes
965	Purba Gopalpur	a	a	a	c	Yes	Yes		Yes	a	c	a	a		Yes	Yes
966	Rantan	b	a	a	c	a	a	a	Yes	Yes	c	a	a	c	a	a
967	Chaluary	c	c	a	c	Yes	a	a		a	c	a	a		Yes	Yes
968	Niyogirat	a	c	a	c	b	a	a	Yes	a	c	a	a	a	a	a
969	Durbarat	a	c	a	c	a	a	a	a	c	c	a	a	a	a	a
970	Kotaldanga	a	c	a	c	b	Yes	a	Yes	a	c	a	a	a	a	a
971	Benapur	a	c	a	c	a	Yes	a	a	Yes	a	a	a		Yes	a
972	Banganagar	a	b	Yes	c	Yes	Yes	a	Yes	a	c		Yes	a	b	Yes
973	Zafarpur	b	c	a	c	Yes	b		Yes	c	c	a	b		Yes	Yes
974	Gotra	a	c	a	c	Yes	a	a	Yes	c	c	a	a			a
975	Ausbaria	a	b	a	c	a	a	a	a	a	c	a	a	a	a	a
976	Sibpur	a	c	a	c	a	a	a	a	a	a	b	a	a	a	a
977	Ramrampur	a	c	Yes	c	c	a				a	b			Yes	Yes
978	Mayna	a	c	a	c	a	a	b	b	a	c	b	a	a	a	a
979	Kalaria	a	c	Yes	c	Yes	a	a	Yes	c	c	b			Yes	Yes
Block T O T A L :		11	1	32	2	41	40	2	112	3	3	0	4	19	26	31

ys,village roads, banks & credit societies
 - Yes is given, If not available within the
 code viz; a for < 5 Kms, b for 5-10 Kms
 place where facility is available is given).

Availability of miscellaneous facilities (If amenities available code -Yes is given, If not
 available within the village , the distance range code viz; a for < 5 Kms, b for 5-10 Kms
 and c for 10+ kms of nearest place where facility is available is given).

Kutchcha roads	Water bounded macadam(WBM) road	Navigable waterway (river/canal)(NW)	Footpaths (FP)	Commercial & Co-operative Banks	ATM	Agricultural Credit Societies	Self-Help Group (SHG)	Public distribution system (PDS) shop	Mandis / Regular market	Weekly Haat	Agricultural marketing society	Integrated Child Development Scheme (Nutritional Centres)	Anganwadi Centre (Nutritional Centres)	Others (Nutritional Centres)	Name of Village	Serial Number
73	74	75	76	77	78	79	80	81	82	83	84	85	86	87	2	1
Yes	b	c	Yes	Yes	b	c	Yes	a	c	c	Yes	Yes	Yes	c	Purba Daulatpur	937
Yes	b	c	Yes	Yes	b	c	Yes	a	c	a	c	b	Yes	c	Bayaria	938
a			Yes	a	b	c	Yes	Yes	Yes	a	c	Yes	Yes	Yes	Alambibi Ramnagar	939
a			Yes	a	b	c	Yes	a	c	a	c	Yes	Yes	Yes	Digra	940
a			Yes	a	b	c	a	a	c	b	Yes	Yes	Yes	Yes	Bhagabanpur	941
a		c	Yes	a	b	c	Yes	Yes	c	a	c	Yes	Yes	Yes	Baichbere	942
a		c	Yes	a	b	c	Yes	a	c	a	c	Yes	Yes	Yes	Kaikhali	943
a			Yes	a	a	c	Yes	a	c	Yes	Yes	Yes	Yes	Yes	Sri Dharat	944
Yes	Yes	c	Yes	b	b	c	Yes	a	c	b	Yes	b	Yes	Yes	Gobindapur	945
Yes	Yes	c	Yes	b	b	c	a	a	c	b	Yes	b	Yes	Yes	Jadabbati	946
Yes		Yes	Yes	Yes	a	Yes	Yes	Yes	Yes	a	c	Yes	Yes	Yes	Hangarghata Harishpur	947
a		b	Yes	a	b	c	Yes	a	c	b	c	Yes	Yes	Yes	Debipur	948
a		c	Yes	a	b	c	Yes	a	c	a	c	Yes	Yes	Yes	Achanda	949
a			Yes	a	c	c	Yes	Yes	c	b	Yes	Yes	Yes	Yes	Jhumnia	950
a		c	Yes	c	b	c	Yes	a	c	b	a	Yes	Yes	Yes	Lakhna Gangadharpur	951
b	b	c	Yes	a	c	c	Yes	a	c	a	Yes	Yes	Yes	Yes	Malaya Harishpur	952
Yes	b	c	a	b	b	c	a	a	c	b	Yes	b	b	Yes	Amarpur	953
Yes	Yes	c	Yes	b	b	c	Yes	a	c	b	Yes	b	Yes	Yes	Kasirampur	954
Yes	Yes	c	Yes			c	Yes	Yes	c	b	Yes	b	Yes	Yes	Ghanasyampur	955
Yes	Yes	c		a	c	c	Yes	a	c	a	a	Yes	Yes	Yes	Garkhali	956
a	a	c		a	c	c	Yes	Yes	c	a	a	Yes	Yes	Yes	Rameshwarbati	957
a	a	c		a	b	c	Yes	a	c	a	a	Yes	Yes	Yes	Katakhali	958
a	a	c		a	b	c	Yes	Yes	c	a	a	Yes	Yes	Yes	Barabere	959
a	Yes	c		a	b	c	Yes	a	c	a	a	Yes	Yes	Yes	Purba Durgapur	960
a	a	c		a	b	c	Yes	a	c	a	Yes	Yes	Yes	Yes	Gazipur	961
a		c		a	a	c	Yes	Yes	c	a	Yes	Yes	Yes	Yes	Tajpur	962
a	a	c		a	b	c	Yes	Yes	b	Yes	Yes	Yes	Yes	Yes	Sasan	963
a	a	c		a	b	c	Yes	Yes	b	Yes	Yes	Yes	Yes	Yes	Pikhira	964
Yes	Yes	Yes		a	b	c	Yes	a	c	a	a	Yes	Yes	Yes	Purba Gopalpur	965
a		c		a	b	c	Yes	a	c	a	a	Yes	Yes	Yes	Rantan	966
Yes				a	b	c	Yes	Yes	Yes	a	b	Yes	Yes	Yes	Chaluary	967
a	c	c	Yes	a	b	c	Yes	a	c	a	b	Yes	Yes	a	Niyogirat	968
a	c	a	Yes	b	b	c	Yes	a	c	a	a	Yes	a	Yes	Durbarat	969
a	c	b	Yes	a	b	c	Yes	c	c	a	b	Yes	a	Yes	Kotaldanga	970
a	c	b	Yes	a	b	c	Yes	Yes	c	a	b	Yes	a	Yes	Benapur	971
a		c	Yes	a	a	b	Yes	Yes	c	a	b	Yes	Yes	Yes	Banganagar	972
Yes	Yes	Yes		b	b	b	Yes	Yes	c	b	b	Yes	Yes	Yes	Zafarpur	973
a	c		Yes	a	b	c	Yes	Yes	c	a	b	Yes	Yes	Yes	Gotra	974
a	c	b	Yes	a	a	c	Yes	a	c	a	b	Yes	a	Yes	Ausbaria	975
a	c	a	Yes	a	b	c	Yes	a	c	Yes	b	Yes	Yes	a	Sibpur	976
a	c	b	Yes	a	b	c	Yes	a	c	b	a	Yes	a	Yes	Ramrampur	977
a	c	a	Yes	a	a	c	b	b	c	a	a	a	a	Yes	Mayna	978
a	c	a	Yes	a	a	c	Yes	a	c	a	a	Yes	Yes	Yes	Kalaria	979
44	16	13	113	7	1	2	123	45	12	18	69	78	115	125	: Block T O T A L	

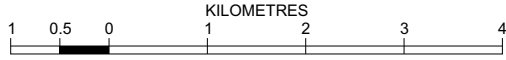
Availability of miscellaneous facilities (If amenities available code -Yes is given, If not available within the village , the distance range code viz; a for < 5 Kms, b for 5-10 Kms and c for 10+ kms of nearest place where facility is available is given).													Availability of electricity (Yes/No)			
Serial Number	Name of Village	ASHA (Accredited Social Health Activist)	Community centre with/without TV	Sports Field,	Sports Club / Recreation Centre	Cinema / Video Hall	Public Library	Public Reading Room	Newspaper Supply	Assembly Polling station	Birth & Death Registration Office	Power Supply for Domestic Use (ED)	Power Supply for Agricultural Use (EAG)	Power Supply for Commercial Use (EC)	Power Supply for All Uses (EA)	
1	2	88	89	90	91	92	93	94	95	96	97	98	99	100	101	
937	Purba Daulatpur	Yes	a	Yes	Yes	b	Yes	Yes	Yes	Yes	a	Yes	No	No	No	
938	Bayaria	Yes	a	Yes	Yes	b	b	Yes	Yes	Yes	a	Yes	Yes	Yes	Yes	
939	Alambibi Ramnagar	Yes	Yes	Yes	Yes	a	Yes	Yes	Yes	a	a	Yes	Yes	Yes	Yes	
940	Digra	Yes	Yes	Yes	Yes	a	Yes	Yes	Yes	Yes	a	Yes	Yes	Yes	Yes	
941	Bhagabanpur	Yes	Yes	Yes	Yes	Yes	Yes	Yes	Yes	Yes	a	Yes	Yes	Yes	Yes	
942	Baichbere	Yes	Yes	Yes	Yes	a	b	b	Yes	a	a	Yes	Yes	Yes	Yes	
943	Kaikhali	Yes	Yes	Yes	a	b	b	b	Yes	Yes	a	Yes	Yes	Yes	Yes	
944	Sri Dharat	Yes	Yes	Yes	Yes	Yes	Yes	Yes	Yes	a	a	Yes	No	No	No	
945	Gobindapur	b	Yes	Yes	Yes	b	c	c	Yes	Yes	a	Yes	No	Yes	No	
946	Jadabbati	b	Yes	Yes	Yes	b	c	c	Yes	Yes	a	Yes	No	Yes	No	
947	Hangarghata Harishpur	Yes	Yes	Yes	Yes	b	Yes	Yes	Yes	Yes	a	Yes	Yes	Yes	Yes	
948	Debipur	Yes	Yes	Yes	Yes	b	b	b	Yes	Yes	a	Yes	Yes	Yes	Yes	
949	Achanda	Yes	Yes	a	a	b	b	b	Yes	Yes	a	Yes	Yes	Yes	Yes	
950	Jhumnia	Yes	Yes	a	Yes	b	Yes	Yes	Yes	c	a	Yes	Yes	Yes	Yes	
951	Lakhna Gangadharpur	Yes	Yes	Yes	Yes	b	b	Yes	Yes	a	a	Yes	Yes	Yes	Yes	
952	Malaya Harishpur	Yes	c	c	c	a	c	c	Yes	Yes	a	Yes	Yes	Yes	Yes	
953	Amarpur	c	Yes	Yes	b	c	c	c	a	a	b	Yes	No	No	No	
954	Kasirampur	b	Yes	Yes	Yes	b	c	c	Yes	Yes	a	Yes	No	Yes	No	
955	Ghanasyampur	b	Yes	Yes	Yes	b	c	c	Yes	Yes	Yes	Yes	No	Yes	No	
956	Garkhali	Yes	Yes	Yes	Yes	a	a	a	Yes	Yes	a	Yes	Yes	Yes	Yes	
957	Rameshwarbati	Yes	a	Yes	Yes	a	a	a	Yes	Yes	a	Yes	Yes	Yes	Yes	
958	Katakhal	Yes	Yes	a	Yes	a	a	a	Yes	a	a	Yes	Yes	Yes	Yes	
959	Barabere	Yes	Yes	Yes	Yes	a	a	a	Yes	Yes	Yes	Yes	Yes	Yes	Yes	
960	Purba Durgapur	Yes	Yes	Yes	Yes	a	a	a	Yes	Yes	a	Yes	Yes	Yes	Yes	
961	Gazipur	Yes	a	a	Yes	Yes	Yes	a	Yes	Yes	a	Yes	Yes	Yes	Yes	
962	Tajpur	Yes	a	a	a	a	a	a	Yes	Yes	a	Yes	Yes	Yes	Yes	
963	Sasan	Yes	Yes	Yes	a	a	a	a	Yes	Yes	a	Yes	Yes	Yes	Yes	
964	Pikhira	Yes	Yes	Yes	Yes	Yes	Yes	Yes	Yes	Yes	Yes	Yes	Yes	Yes	Yes	
965	Purba Gopalpur	Yes	Yes	Yes	Yes	Yes	Yes	Yes	Yes	Yes	Yes	Yes	Yes	Yes	Yes	
966	Rantan	Yes	Yes	Yes	Yes	Yes	Yes	Yes	Yes	Yes	a	Yes	Yes	Yes	Yes	
967	Chaluary	Yes	Yes	Yes	Yes	Yes	Yes	Yes	Yes	Yes	Yes	Yes	Yes	Yes	Yes	
968	Niyogirat	Yes	b	Yes	a	Yes	a	c	c	Yes	Yes	Yes	Yes	Yes	Yes	
969	Durbarat	b	Yes	Yes	Yes	a	b	c	Yes	Yes	a	Yes	Yes	Yes	Yes	
970	Kotaldanga	b	Yes	a	Yes	Yes	Yes	Yes	Yes	Yes	Yes	Yes	Yes	Yes	Yes	
971	Benapur	b	Yes	a	Yes	a	a	a	c	Yes	Yes	Yes	Yes	Yes	Yes	
972	Banganagar	b	b	a	Yes	a	b	b	Yes	Yes	a	Yes	No	Yes	No	
973	Zafarpur	Yes	b	Yes	b	Yes	Yes	Yes	Yes	Yes	Yes	Yes	Yes	Yes	Yes	
974	Gotra	Yes	Yes	Yes	Yes	Yes	Yes	Yes	Yes	Yes	Yes	Yes	Yes	Yes	Yes	
975	Ausbaria	b	Yes	a	Yes	a	a	c	Yes	Yes	a	Yes	Yes	Yes	Yes	
976	Sibpur	Yes	Yes	Yes	Yes	Yes	Yes	Yes	Yes	Yes	Yes	Yes	Yes	Yes	Yes	
977	Ramrampur	b	Yes	a	Yes	a	b	b	Yes	Yes	a	Yes	Yes	Yes	Yes	
978	Mayna	b	Yes	a	a	a	a	c	Yes	a	a	Yes	No	No	No	
979	Kalaria	c	Yes	c	Yes	Yes	a	a	a	Yes	Yes	Yes	Yes	Yes	Yes	
Block T O T A L :		115	103	78	99	30	47	51	122	107	27	129	81	100	81	

Nearest Town		Land Use							
		Area under different types of land use (in hectares rounded up to one decimal place)							
Name	Distance range code i.e. a for <5 Kms, b for 5-10 Kms and c for 10+ kms .	Forests	Area under Non-agricultural Uses	Barren and Un-cultivable land	Permanent Pastures and Other Grazing Lands	Land Under Miscellaneous Tree Crops etc.	Culturable Waste Land	Name of Village	Serial Number
102	103	104	105	106	107	108	109	2	1
DIAMOND HARB	b	0	25.1	0	0	0	0	Purba Daulatpur	937
DIAMOND HARB	b	0	16.9	0	0	0	0	Bayaria	938
DIAMOND HARB	b	0	12.9	0	0	0	0	Alambibi Ramnagar	939
DIAMOND HARB	b	0	16.8	0	0	0	0	Digra	940
DIAMOND HARB	b	0	20.5	0	0	0	0	Bhagabanpur	941
DIAMOND HARB	b	0	13.6	0	0	0	0	Baichbere	942
DIAMOND HARB	b	0	15.1	0	0	0	0	Kaikhali	943
		0	3	0	0	0	0	Sri Dharat	944
DIAMOND HARB	b	0	12.7	0	0	0	0	Gobindapur	945
DIAMOND HARB	b	0	2.8	0	0	0	0	Jadabbati	946
DIAMOND HARB	b	0	35.5	0	0	0	0	Hangarghata Harishpur	947
DIAMOND HARB	b	0	100.5	0	0	0	0	Debipur	948
DIAMOND HARB	b	0	14.3	0	0	0	0	Achanda	949
DIAMOND HARB	b	0	9.4	0	0	0	0	Jhumnia	950
DIAMOND HARB	b	0	10	0	0	0	0	Lakhna Gangadharpur	951
DIAMOND HARB	b	0	10.7	0	0	0	0	Malaya Harishpur	952
DIAMOND HARB	b	0	3.1	0	0	0	0	Amarpur	953
DIAMOND HARB	c	0	3	0	0	0	0	Kasirampur	954
DIAMOND HARB	b	0	23.2	0	0	0	0	Ghanasyampur	955
DIAMOND HARB	c	0	7.9	0	0	0	0	Garkhali	956
DIAMOND HARB	c	0	7.3	0	0	0	0	Rameshwarbati	957
DIAMOND HARB	c	0	12.5	0	0	0	0	Katakhali	958
DIAMOND HARB	c	0	4.7	0	0	0	0	Barabere	959
DIAMOND HARB	c	0	12	0	0	0	0	Purba Durgapur	960
DIAMOND HARB	b	0	8.9	0	0	0	0	Gazipur	961
DIAMOND HARB	c	0	7.6	0	0	0	0	Tajpur	962
DIAMOND HARB	b	0	6.8	0	0	0	0	Sasan	963
DIAMOND HARB	b	0	8.3	0	0	0	0	Pikhira	964
DIAMOND HARB	c	0	15.6	0	0	0	0	Purba Gopalpur	965
DIAMOND HARB	c	0	7.6	0	0	0	0	Rantan	966
DIAMOND HARB	b	0	21.7	0	0	0	0	Chaluary	967
DIAMOND HARB	b	0	24.7	0	0	0	0	Niyogirat	968
DIAMOND HARB	b	0	15.2	0	0	0	0	Durbarat	969
DIAMOND HARB	b	0	27	0	0	0	0	Kotaldanga	970
DIAMOND HARB	b	0	33	0	0	0	0	Benapur	971
DIAMOND HARB	b	0	103	0	0	0	0	Banganagar	972
DIAMOND HARB	b	0	60.6	0	0	0	0	Zafarpur	973
DIAMOND HARB	b	0	5.5	0	0	0	0	Gotra	974
DIAMOND HARB	b	0	33	0	0	0	0	Ausbaria	975
DIAMOND HARB	b	0	15	0	0	0	0	Sibpur	976
DIAMOND HARB	b	0	11.5	0	0	0	0	Ramrampur	977
DIAMOND HARB	b	0	3.6	0	0	0	0	Mayna	978
DIAMOND HARB	b	0	27	0	0	0	0	Kalaria	979
0	0	0	2395.4	0	0	0	0	: Block T O T A L	

Land Use												
Area under different types of land use (in hectares rounded up to one decimal place)							Area irrigated by source (in hectare).					
Serial Number	Name of Village	Fallow lands other than current fallows	Current Fallows	Net Area Sown	Total Irrigated Land Area	Total Un-irrigated Land Area	Canals (C)	Wells/Tube-wells(W/TW)	Tanks/Lakes(T/L)	Water Falls(WF)	Others(O)	
1	2	110	111	112	113	114	115	116	117	118	119	
937	Purba Daulatpur	0	0	98	28	70	28	0	0	0	0	
938	Bayaria	0	0	38	10	28	10	0	0	0	0	
939	Alambibi Ramnagar	0	0	63	13	50	13	0	0	0	0	
940	Digra	0	0	30	0	30	0	0	0	0	0	
941	Bhagabanpur	0	0	50	17	33	17	0	0	0	0	
942	Baichbere	0	0	50	16	34	16	0	0	0	0	
943	Kaikhali	0	0	60	10	50	10	0	0	0	0	
944	Sri Dharat	0	0	49	8	41	8	0	0	0	0	
945	Gobindapur	0	0	78	70	8	70	0	0	0	0	
946	Jadabbati	0	0	46	45	1	45	0	0	0	0	
947	Hangarghata Harishpur	0	0	99	50	49	50	0	0	0	0	
948	Debipur	0	0	123	25	98	25	0	0	0	0	
949	Achanda	0	0	30	26	4	26	0	0	0	0	
950	Jhumnia	0	0	78	20	58	20	0	0	0	0	
951	Lakhna Gangadharpur	0	0	36	36	0	36	0	0	0	0	
952	Malaya Harishpur	0	0	98	98	0	98	0	0	0	0	
953	Amarpur	0	0	110	110	0	110	0	0	0	0	
954	Kasirampur	0	0	114	80	34	80	0	0	0	0	
955	Ghanasyampur	0	0	113	60	53	60	0	0	0	0	
956	Garkhali	0	0	53	12	41	8	0	4	0	0	
957	Rameshwarbati	0	0	51	7	44	5	0	2	0	0	
958	Katakali	0	0	61	19	42	16	0	3	0	0	
959	Barabere	0	0	40	6	34	4	0	2	0	0	
960	Purba Durgapur	0	0	102.6	3	99.6	3	0	0	0	0	
961	Gazipur	0	0	55	19	36	15	0	4	0	0	
962	Tajpur	0	0	73	19	54	14	0	5	0	0	
963	Sasan	0	0	72	32	40	21	0	11	0	0	
964	Pikhira	0	0	46	1	45	1	0	0	0	0	
965	Purba Gopalpur	0	0	71	8	63	5	3	0	0	0	
966	Rantan	0	0	42	22	20	15	0	7	0	0	
967	Chaluary	0	0	242	100	142	100	0	0	0	0	
968	Niyogirat	0	0	40	20	20	20	0	0	0	0	
969	Durbarat	0	0	65	35	30	35	0	0	0	0	
970	Kotaldanga	0	0	55.5	10	45.5	10	0	0	0	0	
971	Benapur	0	0	59.7	50	9.7	50	0	0	0	0	
972	Banganagar	0	0	208.2	165	43.2	5	0	10	0	150	
973	Zafarpur	0	0	236	150	86	150	0	0	0	0	
974	Gotra	0	0	175.2	45	130.2	45	0	0	0	0	
975	Ausbaria	0	0	71.4	70	1.4	70	0	0	0	0	
976	Sibpur	0	0	60.9	45	15.9	45	0	0	0	0	
977	Ramrampur	0	0	46.8	32	14.8	32	0	0	0	0	
978	Mayna	0	0	75	70	5	70	0	0	0	0	
979	Kalaria	0	0	97.1	70	27.1	70	0	0	0	0	
Block T O T A L :		0	0	9634.1	5740.4	3893.6	4933.8	185.6	98	0	0	

Name of three most important commodities manufactured			Name of Village	Serial Number
First	Second	Third		
120	121	122	2	1
			Purba Daulatpur	937
Gear Tools	Pen Manufacture		Bayaria	938
			Alambibi Ramnagar	939
			Digra	940
			Bhagabanpur	941
			Baichbere	942
			Kaikhali	943
			Sri Dharat	944
			Gobindapur	945
			Jadabbati	946
			Hangarghata Harishpur	947
			Debipur	948
			Achanda	949
			Jhumnia	950
			Lakhna Gangadharpur	951
			Malaya Harishpur	952
			Amarpur	953
			Kasirampur	954
			Ghanasyampur	955
Rice	Dal	Oil	Garkhali	956
Rice	Dal	Oil	Rameshwarbati	957
Pen & Riffel			Katakhal	958
Rice	Dal	Oil	Barabere	959
Rice	Dal	Oil	Purba Durgapur	960
Rice	Dal		Gazipur	961
Rice	Dal	Oil	Tajpur	962
Rice	Dal	Oil	Sasan	963
Rice	Dal	Oil	Pikhira	964
Rice	Dal	Oil	Purba Gopalpur	965
Rice	Dal	Oil	Rantan	966
Rice	Dal		Chaluary	967
Rice	Dal	Oil	Niyogirat	968
Rice	Dal		Durbarat	969
Rice	Dal		Kotaldanga	970
Rice	Dal	Oil	Benapur	971
Pen	Brush	Vegitable Oil	Banganagar	972
			Zafarpur	973
Rice	Dal		Gotra	974
Rice	Dal	Oil	Ausbaria	975
Rice	Dal	Oil	Sibpur	976
Rice	Dal	Oil	Ramrampur	977
Rice	Dal	Oil	Mayna	978
Rice	Dal	Oil	Kalaria	979
			: Block T O T A L	

INDIA
WEST BENGAL
C. D. BLOCK DIAMOND HARBOUR - I
DISTRICT SOUTH TWENTY FOUR PARGANAS

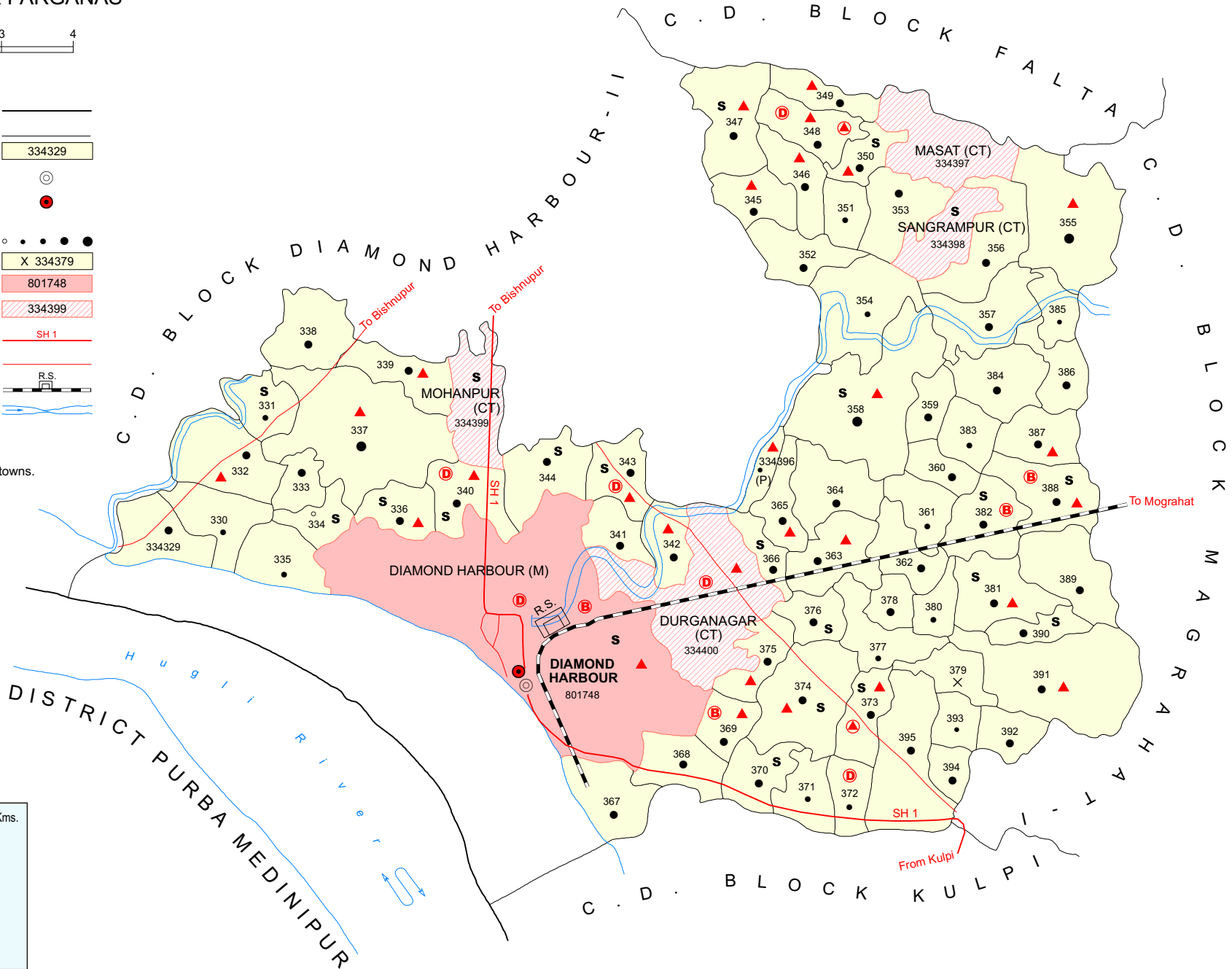


- BOUNDARY, DISTRICT
- ,, C. D. BLOCK
- ,, VILLAGE WITH MDDS CODE
- HEADQUARTERS : POLICE STATION
- ,, C. D. BLOCK
- POPULATION SIZE OF VILLAGES : BELOW 200, 200-499, 500-999, 1000-4999, 5000 AND ABOVE
- UNINHABITED VILLAGE WITH MDDS CODE
- STATUTORY TOWN WITH MDDS CODE
- CENSUS TOWN WITH MDDS CODE
- STATE HIGHWAY
- IMPORTANT METALLED ROAD
- RAILWAY LINE WITH STATION, BROAD GAUGE
- RIVER AND STREAM

C. D. Block Diamond Harbour - I excludes all Statutory towns.

- HIGH SCHOOL / INTER COLLEGE . S
- BANK . B
- DISPENSARY . D
- PRIMARY HEALTH CENTRE . A
- OTHER MEDICAL SERVICES . ▲

TOTAL AREA OF THE C. D. BLOCK	68.43 Sq. Kms.
TOTAL POPULATION OF THE C. D. BLOCK	156166
TOTAL NUMBER OF VILLAGES	68
TOTAL NUMBER OF INHABITED VILLAGES	67
TOTAL NUMBER OF CENSUS TOWNS	4
TOTAL NUMBER OF STATUTORY TOWNS	1
DISTANCE FROM DISTRICT HEADQUARTERS TO C. D. BLOCK HEADQUARTERS (APPROX.)	45 Kms.



Alphabetical List of Villages

Name of the CD Block : Diamond Harbour-I

CD Block Code (2011) : 0273

Sl. No.	Name of the Village	PLCN 2001	MDDS PLCN 2011
1	2	3	4
1	Ambalhara	03973400	334362
2	Atkrishnarampur	03974100	334368
3	Bahadurpur	03971100	334341
4	Banbahadurpur	03974200	334369
5	Baradron	03974600	334373
6	Baria	03974800	334375
7	Basarali	03976700	334394
8	Basuldanga	03973500	334363
9	Bazarbaria Krishnarampur	03973300	334361
10	Bendal	03972200	334352
11	Bhogpunji	03971700	334347
12	Bolsiddhi	03974700	334374
13	Chak Deulpotar	03970400	334335
14	Chanda	03973600	334364
15	Chousa	03975900	334386
16	Dagira	03975100	334378
17	Dakshin Diarak	03972900	334357
18	Dakshin Sehardaha	03976400	334391
19	Darikrishnanagar	03970600	334337
20	Gangadharpur	03970000	334331
21	Gatura	03972400	334354
22	Gauripur	03974400	334371
23	Ghatu	03972100	334351
24	Hansdahara	03974500	334372
25	Haridebpur	03970700	334338
26	Harinarayanpur	03970300	334334
27	Hazraband	03976600	334393
28	Jangalpara	03970100	334332
29	Jaydebpur	03971000	334340
30	Joaru	03976500	334392
31	Joktabala	03973200	334360
32	Kabira	03973700	334365
33	Kalicharanpur	03969800	334329

Alphabetical List of Villages

Name of the CD Block : Diamond Harbour-I

CD Block Code (2011) : 0273

Sl. No.	Name of the Village	PLCN 2001	MDDS PLCN 2011
1	2	3	4
34	Kamalpur	03975400	334381
35	Kanaigachhi	03971500	334345
36	Kankura	03971900	334349
37	Kanpur	03976800	334395
38	Khorda Sadasibpur	03970200	334333
39	Krishnarampur	03969900	334330
40	Kuleshwar	03972700	334355
41	Lakshmipur	03973100	334359
42	Mainan	03975300	334380
43	Malancha	03976200	334389
44	Mangrajpur	03971300	334343
45	Maruibaria	03973800	334366
46	Matra	03971600	334346
47	Naogan	03972300	334353
48	Naogan Sitagachhi	03975600	334383
49	Narayanpur	03974300	334370
50	Netra	03976100	334388
51	Nudia	03975500	334382
52	Panch Gansingber	03973000	334358
53	Parulia	03970500	334336
54	Patra (P)	03976800	334396
55	Purba Durgapur	03975700	334384
56	Purba Gobindapur	03971200	334342
57	Radhaballabhpur	03975800	334385
58	Raghunathnagar	03971800	334348
59	Ramchandrapur	03972000	334350
60	Ramgobindapur	03971400	334344
61	Santoshpur	03970800	334339
62	Shatminsa	03974900	334376
63	Sultanbaga	03976000	334387
64	Sultanpur	03974000	334367
65	Taldanga	03975000	334377
66	Tetuagari	03975200	334379

Alphabetical List of Villages

Name of the CD Block : Diamond Harbour-I

CD Block Code (2011) : 0273

Sl. No.	Name of the Village	PLCN 2001	MDDS PLCN 2011
1	2	3	4
67	Uttar Diarak	03972800	334356
68	Uttar Sehardaha	03976300	334390

Census of India 2011
Amenities and Land use

Serial Number	Name of Village	Location code no.	Total area of the village (in hectares rounded up to one decimal place)	Total population (2011 census)	Number of households (2011 census)	Number of educational amenities available in village , the distance range code viz; a for 0-5 kms, b for 5-10 kms, c for 10+ kms of nearest place where facility is available							
						Pre-Primary school (PP)	Primary school (P)	Middle school (M)	Secondary School (S)	Senior Secondary school (SS)	Degree college of arts science & commerce (ASC)	Engineering college(EC)	Medical college (MC)
1	2	3	4	5	6	7	8	9	10	11	12	13	14

Name of District:-South Twenty Four Parganas

Name of CD Block:-Diamond Harbour - I

980	Kalicharanpur	334329	104	1660	369	2	2	a	a	b	b	c	c
981	Krishnarampur	334330	100.9	527	127	b	b	b	b	b	b	c	c
982	Gangadharpur	334331	63.4	888	199	1	1	1	1	b	b	c	c
983	Jangalpara	334332	124.7	2654	605	4	4	a	a	b	c	c	c
984	Khorda Sadasibpur	334333	45.3	1213	285	a	a	a	a	a	c	b	c
985	Harinarayanpur	334334	50.2	84	24	a	a	a	3	a	b	c	c
986	Chak Deulpotar	334335	88.9	798	180	1	1	a	a	b	b	c	c
987	Parulia	334336	67.4	1825	416	2	2	1	1	1	a	c	c
988	Darikrishnanagar	334337	334.5	6212	1444	5	5	a	a	a	c	b	c
989	Haridebpur	334338	128.4	1321	274	1	1	a	a	a	b	a	c
990	Santoshpur	334339	52	1481	309	1	1	a	a	a	b	b	c
991	Jaydebpur	334340	107.5	4370	1003	2	1	1	1	a	a	b	
992	Bahadurpur	334341	59.9	1331	326	1	1						
993	Purba Gobindapur	334342	51	1253	292	3	2	1	a	a	a	b	c
994	Mangrajpur	334343	88.2	2596	623	3	2	2	2	a	a	b	c
995	Ramgobindapur	334344	97.6	2204	443	2	2	1	1				
996	Kanaigachhi	334345	58.1	2025	402	1	1	a	a	a	b	c	c
997	Matra	334346	80.1	1587	304	1	1				c	a	c
998	Bhogpunji	334347	111.9	1660	383	1	1	1	1	1	c	c	a
999	Raghunathnagar	334348	87.9	1342	301	3	2	a	a	a	c	a	c
1000	Kankura	334349	61.9	1456	357	1	1	a	a	a	c	a	c
1001	Ramchandrapur	334350	45.1	1094	254	2	1	1	1	1	b	b	c
1002	Ghatu	334351	44.2	571	133	1	1	a	a	a	c	b	b
1003	Bendal	334352	102.2	1311	255	1	1	a	a	a	c	a	c
1004	Naogan	334353	90.2	2295	471	1	1	a	a	a	c	b	c
1005	Gatura	334354	159.4	759	150	1	1	a	a	a	c	b	c
1006	Kuleshwar	334355	216.1	6748	1344	4	4	a	a	a	c	b	c
1007	Uttar Diarak	334356	127.8	3295	698	2	2	a	a	a	c	b	c
1008	Dakshin Diarak	334357	136.6	1953	446	2	2				c	b	c
1009	Panch Gansingber	334358	291.3	9312	1838	5	5	1	1	b	b		
1010	Lakshmpur	334359	51.4	2688	527	4	3	a	a	c	c		
1011	Joktabala	334360	48	2012	380	1	1	a	a	b	b		
1012	Bazarbaria Krishnarampur	334361	70.1	791	151	1	1	a	a	a	b	c	c
1013	Ambalhara	334362	73.2	1855	425	1	1	a	a	a	b	b	
1014	Basuldanga	334363	60.5	1749	379	1	1	a	a	b	b		
1015	Chanda	334364	111.7	2790	521	2	2	a	a	b	b		
1016	Kabira	334365	58.9	2336	476	1	1	b	b	b	b		
1017	Maruibarua	334366	88.8	3888	781	2	2	1	1	a	b	b	c
1018	Sultanpur	334367	67.4	2729	616	2	2	a	a	a			
1019	Atkrishnarampur	334368	67.2	1328	309	2	1	1	a	a			
1020	Banbahadurpur	334369	87.3	2268	536	3	2						1

- Village Directory

(As in 2009)

le. (If not available within the < 5 Kms, b for 5-10 Kms and c if facility is available is given).						Number of Medical Amenities available. (If not available within the village, the distance range code viz; a for < 5 Kms, b for 5-10 Kms and c for 10+ kms of nearest place where facility is available is given).						Name of Village	Serial Number					
Management institute (MI)	Polytechnic (Pt)	Vocational training school /ITI	Non-formal training centre (NFTC)	Special school for disabled (SSD)	Others (specify)	Community health centre (CHC)	Primary health centre (PHC)	Primary health sub centre (PHS)	Maternity and child welfare centre (MCWC)	T.B. clinic (TBC)	Hospital-allopathic (HA)			Hospital-alternative medicine (HO)	Dispensary (D)	Veterinary hospital (VH)	Mobile health clinic (MHC)	Family welfare centre (FWC)
15	16	17	18	19	20	21	22	23	24	25	26	27	28	29	30	31	2	1

Location CodeNo:-343

Location CodeNo:-0273

c	c	b	b	c		c	c	a	a	a	c	c	b	c	a	Kalicharanpur	980	
c	c	c	b	c		b	c	a	a	a	b	c	b	c	a	Krishnarampur	981	
c	c	c	b	c		b	c	a	a	a	c	c	b	c	a	Gangadharpur	982	
c	c	c	c	c		c	c	l	l	l	c	c	c	c	l	Jangalpara	983	
c	c	c	c	c		c	c	a	a	a	c	c	c	c	a	Khorda Sadasibpur	984	
c	c	b	b	c		b	c	a	a	a	b	c	b	b	a	Harinarayanpur	985	
c	c	b	b	c		b	c	a	a	a	b	c	b	b	a	Chak Deulpotar	986	
c	c	c	a	c		b	c	l	a	a	a	c	a	a	a	Parulia	987	
c	c	b	c	c		b	c	l	l	l	b	c	b	b	l	Darikrishnanagar	988	
c	c	a	b	c		b	c	a	a	a	b	c	a	b	a	Haridebpur	989	
c	c	b	b	c		b	c	l	l	l	b	c	b	b	l	Santoshpur	990	
		b						l			a		l	a		Jaydebpur	991	
						a	a			a	a	a	a	b		Bahadurpur	992	
c	a	a	c					l								Purba Gobindapur	993	
c	c	b				c	l				a		l	a		Mangrajpur	994	
						a					a	a				Ramgobindapur	995	
c	c	a	a			l	a	l	a	a	c	c	a	b	b	c	Kanaigachhi	996
c	c	a	a			l	b	l	a	a	c	c	a	b	b	c	Matra	997
c	c	c	a	a		l	a	l	a	a	c	c	a	b	b	c	Bhogpunji	998
c	c	a	a			l	l	l	a	a	c	c	l	b	b	c	Raghunathnagar	999
c	c	a	a			a	a	l	a	a	c	c	a	b	b	c	Kankura	1000
c	c	c	a	a		l	b	l	a	a	c	c	a	b	b	c	Ramchandrapur	1001
b	c	b	b	c		b	a	a	a	a	c	a	b	b	b	c	Ghatu	1002
c	c	a	c			b	a	a	a	a	c	c	a		a	c	Bendal	1003
c		b				l	b	a	a	a	a	c	a	b	b	c	Naogan	1004
c	c	c	c	c		c	c	a	c	c	c	c	c	c	c	c	Gatura	1005
c	c	c	c	c		c	c	l	c	c	c	c	c	c	c	c	Kuleshwar	1006
c	c	c	c	c		c	c	a	b	c	c	c	a	c	c	a	Uttar Diarak	1007
c	c	c	c	c		c	c	a	b	c	c	c	a	c	c	a	Dakshin Diarak	1008
						l	a	l	b	l	b	b	b	b	b	b	Panch Gansingber	1009
						a	a	c	c	a	a	c	c	c	b	c	Lakshmipur	1010
						a	b	a	b	a	a	b	b	b	b	b	Joktabala	1011
						a	a	a	c	a	a	c	c	c	b	c	Bazarbaria Krishnarampur	1012
						a	a	a	b	a	a	b	b	b	b	b	Ambalhora	1013
						a	a	l	b	a	a	b	b	b	a	b	Basuldanga	1014
						a	a	a	b	a	a	b	b	b	b	b	Chanda	1015
						a	b	l	b	b	b	b	b	b	b	b	Kabira	1016
c	c	c	c	b	c	a	a	b	b	c	b	b	a	b		b	Maruibaria	1017
						a	a	a			a						Sultanpur	1018
						b	b	a			a		a	a			Atkrishnarampur	1019
						a	l	b			b	b	b	b	b		Banbahadurpur	1020

Serial Number	Name of Village	Number of Non-Government Medical Amenities available.							Availability of drinking water - Yes / No							
		Charitable non Govt. hospital/Nursing home.	Medical practitioner with MBBS Degree	Medical practitioner with other degree	Medical practitioner with no degree	Traditional practitioner and faith healer	Medicine Shop	Others	Tap water (Treated/Untreated)	Well water (Covered / Uncovered well)	Hand Pump	Tube wells / Bore well	Spring	River / Canal	Tank / Pond / Lake	Others
1	2	32	33	34	35	36	37	38	39	40	41	42	43	44	45	46

980	Kalicharanpur	0	0	0	0	0	0	0	No	No	Yes	No	No	Yes	Yes	No
981	Krishnarampur	0	0	0	1	1	0	0	No	No	Yes	No	No	Yes	Yes	No
982	Gangadharpur	0	0	0	0	0	0	0	No	No	Yes	No	No	Yes	Yes	No
983	Jangalpara	0	0	1	0	0	0	0	No	No	Yes	No	No	Yes	Yes	No
984	Khorda Sadasibpur	0	0	1	1	0	0	0	No	No	Yes	No	No	No	Yes	No
985	Harinarayanpur	0	0	0	0	0	0	0	No	No	Yes	No	No	No	Yes	No
986	Chak Deulpotar	0	0	0	0	0	0	0	No	No	Yes	No	No	Yes	Yes	No
987	Parulia	0	0	0	0	0	0	0	Yes	No	Yes	No	No	No	Yes	No
988	Darikrishnanagar	0	0	0	0	0	0	0	Yes	No	Yes	Yes	No	Yes	Yes	No
989	Haridebpur	0	0	0	0	0	0	0	No	No	Yes	No	No	No	Yes	No
990	Santoshpur	0	0	0	0	0	0	0	No	No	Yes	No	No	No	Yes	No
991	Jaydebpur	6	2	1	1	0	2	0	No	No	Yes	No	No	No	No	No
992	Bahadurpur	0	0	0	0	0	0	0	No	No	No	Yes	No	No	Yes	No
993	Purba Gobindapur	0	0	0	0	0	0	0	No	No	Yes	No	No	Yes	Yes	No
994	Mangrajpur	0	0	0	0	0	0	0	No	No	Yes	No	No	Yes	No	No
995	Ramgobindapur	0	0	0	0	0	0	0	No	No	No	Yes	No	No	Yes	No
996	Kanaigachhi	0	0	0	0	0	0	0	No	No	Yes	No	No	Yes	No	No
997	Matra	0	0	0	0	0	0	0	No	No	Yes	No	No	Yes	No	No
998	Bhogpunji	0	0	0	0	0	0	0	No	No	Yes	No	No	Yes	Yes	No
999	Raghunathnagar	0	0	3	0	0	1	0	No	No	Yes	No	No	Yes	Yes	No
1000	Kankura	0	0	0	0	0	0	0	No	No	Yes	No	No	Yes	Yes	No
1001	Ramchandrapur	0	0	0	0	0	0	0	No	No	Yes	No	No	No	No	No
1002	Ghatu	0	0	0	0	0	0	0	No	No	Yes	No	No	No	No	No
1003	Bendal	0	0	0	0	0	0	0	No	No	Yes	No	No	No	No	No
1004	Naogan	0	0	0	0	0	0	0	No	No	Yes	No	No	No	No	No
1005	Gatura	0	0	0	0	0	0	0	Yes	No	Yes	No	No	No	No	No
1006	Kuleshwar	0	0	0	0	0	1	0	No	No	Yes	No	No	No	No	No
1007	Uttar Diarak	0	0	0	0	0	0	0	Yes	No	Yes	No	No	No	Yes	No
1008	Dakshin Diarak	0	0	0	0	0	0	0	Yes	No	Yes	No	No	No	Yes	No
1009	Panch Gansingber	0	0	0	0	0	4	0	No	No	Yes	No	No	No	No	No
1010	Lakshmipur	0	0	0	0	0	0	0	No	No	Yes	No	No	No	No	No
1011	Joktabala	0	0	0	0	0	0	0	No	No	Yes	No	No	No	No	No
1012	Bazarbaria Krishnarampur	0	0	0	0	0	0	0	No	No	Yes	No	No	No	No	No
1013	Ambalhara	0	0	0	0	0	0	0	No	No	Yes	No	No	No	No	No
1014	Basuldanga	0	0	0	0	0	0	0	No	No	Yes	No	No	No	No	No
1015	Chanda	0	0	0	0	0	0	0	No	No	Yes	No	No	No	No	No
1016	Kabira	0	0	0	0	0	0	0	No	No	Yes	No	No	No	No	No
1017	Maruibarua	0	0	0	1	0	0	0	No	No	Yes	No	No	Yes	Yes	No
1018	Sultanpur	0	0	0	0	0	0	0	Yes	No	Yes	No	No	Yes	Yes	No
1019	Atkrishnarampur	0	0	0	0	0	0	0	Yes	No	Yes	No	No	Yes	Yes	No
1020	Banbahadurpur	0	0	0	0	0	0	0	Yes	No	Yes	No	No	No	Yes	No

Availability of toilet & others Yes / No				Communication and transport facilities (If amenities available code -Yes is given except for Village Pin Code ,If not available within the village , the distance range code viz; a for < 5 Kms, b for 5-10 Kms and c for 10+ kms of nearest place where facility is available is given).								
Community toilet including bath.	Community toilet excluding bath.	Rural sanitary mart or sanitary hardware outlet available near the village.	Community bio- gas or recycle of waste for productive use.	Post office(PO)	Sub post office (SPO)	Post & Telegraph office (P&TO)	Village Pin Code	Telephones (Land lines)	Public call office (PCO)	Mobile phone coverage	Name of Village	Serial Number
47	48	49	50	51	52	53	54	55	56	57	2	1

No	No	No	No	b	a	b	743368	Yes	c	Yes	Kalicharanpur	980
No	No	No	No	b	a	b	743368	Yes	c	Yes	Krishnarampur	981
No	No	No	No	b	a	b	743368	Yes	b	Yes	Gangadharpur	982
No	No	No	No	b	b	b	743368	Yes	b	Yes	Jangalpara	983
No	No	No	No	b	Yes	b	743395	Yes	c	Yes	Khorda Sadasibpur	984
No	No	No	No			b	743368	Yes	c	Yes	Harinarayanpur	985
No	No	No	No	b	Yes	b	743368	Yes	b	Yes	Chak Deulpotar	986
No	No	No	No	b	a	b	743368	Yes	b	Yes	Parulia	987
No	No	No	No	b	Yes	b	743368	Yes	b	Yes	Darikrishnanagar	988
No	No	No	No	a	a	a	743368	Yes	b	Yes	Haridebpur	989
No	No	No	No	b	a	b	743368	Yes	b	Yes	Santoshpur	990
No	No	No	No	Yes		b	743368	Yes	b	b	Jaydebpur	991
No	No	No	No	a		c	743368	Yes	b	b	Bahadurpur	992
No	No	Yes	No	a	a	c	743368	a	c	Yes	Purba Gobindapur	993
No	No	Yes	No	a	Yes	b	743368	Yes	c	Yes	Mangrajpur	994
No	No	No	No	a		c	743331	Yes	b	b	Ramgobindapur	995
No	No	No	No	a	b	c	743368	a	c	Yes	Kanaigachhi	996
No	No	Yes	No	b	b	c	743375	a	c	Yes	Matra	997
No	No	No	No	a	b	c	743504	a	c	Yes	Bhogpunji	998
No	No	No	No	b	a	c	743375	Yes	b	Yes	Raghunathnagar	999
No	No	No	No	b	a	c	743375	Yes	b	Yes	Kankura	1000
No	No	No	No	b	a	b	743375	b	b	Yes	Ramchandrapur	1001
No	No	Yes	No	b	a	b	743332	b	b	Yes	Ghatu	1002
No	No	Yes	No	a	a	a	743368	a	b	Yes	Bendal	1003
No	No	Yes	No	b	a	b	743375	b	b	Yes	Naogan	1004
No	No	No	No	a	a	a	743332	a	b	Yes	Gatura	1005
No	No	No	No	a	Yes	b	743375	a	b	Yes	Kuleshwar	1006
No	No	No	No	c	a	a	743375	a	b	Yes	Uttar Diarak	1007
No	No	No	No	c	a	a	743375	a	c	Yes	Dakshin Diarak	1008
No	No	No	No	Yes	b	b	743368	b	c	Yes	Panch Gansingber	1009
No	No	No	No	a	c	c	743368	c	b	a	Lakshmipur	1010
No	No	No	No	a	b	b	743368	b	c	a	Joktabala	1011
No	No	No	No	a	c	c	743395	c	b	a	Bazarbaria Krishnarampur	1012
No	No	No	No	a	b	b	743368	b	b	a	Ambalhara	1013
No	No	No	No	Yes	b	b	743368	b	b	Yes	Basuldanga	1014
No	No	No	No	a	b	b	743368	b	b	a	Chanda	1015
No	No	No	No	a	b	b	743368	b	b	b	Kabira	1016
No	No	No	No	b	a	b	743368	a	b	Yes	Maruibaria	1017
Yes	No	No	No	Yes		a	743332	Yes	b	Yes	Sultanpur	1018
No	No	No	No	a	a	a	743332	Yes	c	Yes	Atkrishnarampur	1019
No	No	No	No	a	a	b	743332	a	c	Yes	Banbahadurpur	1020

Communication and transport facilities (If amenities available code -Yes is given except for Village Pin Code ,If not available within the village , the distance range code viz; a for < 5 Kms, b for 5-10 Kms and c for 10+ kms of nearest place where facility is available is given).												Village connected to highway (If amenities available code viz; a for < 5 Kms, b for 5-10 Kms and c for 10+ kms of nearest place where facility is available is given).				
Serial Number	Name of Village	Internet cafes/ Common service centre (CSC)	Private courier facility	Bus service (Public & Private)	Railway stations	Auto/Modified Autos	Taxis and Vans	Tractors	Cycle-pulled rickshaws(Manual & Machine driven)	Carts driven by animals	Sea /River ferry service	Connected to national highway(NH)	Connected to state highway(SH)	Connected to major district road (MDR)	Connected to others district road	Pucca roads
1	2	58	59	60	61	62	63	64	65	66	67	68	69	70	71	72

980	Kalicharanpur	c	c	b	c	Yes	Yes	c	Yes	c	a	b	b	Yes	Yes	Yes
981	Krishnarampur	b	b	b	b	b	Yes	c	Yes	c	a	b	b	Yes	Yes	Yes
982	Gangadharpur	b	b	b	c	b	a	c	Yes	c	a	b	b	Yes	Yes	Yes
983	Jangalpara	b	b	b	c	Yes	Yes	c	a	c	b	b	b	Yes	Yes	Yes
984	Khorda Sadasibpur	b	b	b	c	c	Yes	c	a	c	b	b	b		Yes	Yes
985	Harinarayanpur	b	b	b	c	b	Yes	c	Yes	c	b	a	a	a	a	a
986	Chak Deulpotar	b	b	b	c	b	Yes	c	Yes	c	b	a	a	a	a	Yes
987	Parulia	b	b	b	c	b	Yes	c	Yes	c	b	a	a	a	a	Yes
988	Darikrishnanagar	b	b	b	b	Yes	b	c	Yes	c	c	b	b		Yes	Yes
989	Haridebpur	a	a	a	b	Yes	a	c	Yes	c	b	a	a	Yes	Yes	Yes
990	Santoshpur	b	b	a	b	a	a	c	a	c	b	a	a	a	a	a
991	Jaydebpur	c	b	a	Yes	c	b			c	b					a
992	Bahadurpur	c	b	b	a	c	Yes			c	b					a
993	Purba Gobindapur	c	b	a	Yes	c	a		Yes	c	Yes	a		Yes		Yes
994	Mangrajpur	a	a	a	a	a	a	Yes	Yes	c	a	a		Yes	Yes	a
995	Ramgobindapur	c	b	a	a	c	a			c	a					a
996	Kanaigachhi	a	c	Yes	b	Yes	Yes	c	Yes	c	c	a	a		Yes	Yes
997	Matra	a	c	Yes	c	Yes	Yes	c	Yes	c	c	a	a		Yes	Yes
998	Bhogpunji	a	c	Yes	b	Yes	Yes	c	Yes	b	c	a	a		Yes	Yes
999	Raghunathnagar	c	c	Yes	c	Yes	Yes		Yes	b	c	a	a	a	Yes	Yes
1000	Kankura	c	c	a	c	a	a	a	Yes	a	c	a	a	a	a	a
1001	Ramchandrapur	b	c	Yes	b	Yes	Yes	c	Yes	b	c	b	b		Yes	Yes
1002	Ghatu	a	c	a	b	a	Yes	a	Yes	b	c	b	b		Yes	b
1003	Bendal	a	c	a	c	a	a	a	Yes	a	c	a	a	a	a	Yes
1004	Naogan	a	c	a	b	a	Yes	c	Yes	b	c	a	a		Yes	a
1005	Gatura	c	c	a	b	Yes	a	a	Yes	c	c	a	a	a	Yes	a
1006	Kuleshwar	c	c	Yes	b	Yes	a	a	Yes	c	c	a	a		Yes	a
1007	Uttar Diarak	b	c	a	b	a	a		Yes		c	a	a	a		a
1008	Dakshin Diarak	b	c	a	b	a	a		Yes		c	a	a	a	a	a
1009	Panch Gansingber	b	b	a	a	b	Yes	b	Yes	b	b	b	b	b	Yes	Yes
1010	Lakshmipur	c	c	a	a	c	a	c	a	c	c	c	c	c	a	a
1011	Joktabala	b	b	a	a	b	a	b	a	b	b	b	b	b	a	a
1012	Bazarbaria Krishnarampur	c	c	a	a	c	a	c	a	c	c	c	c	c	a	a
1013	Ambalhara	b	b	b	a	b	Yes	b	Yes	b	b	b	b	b	Yes	a
1014	Basuldanga	b	b	b	Yes	b	Yes	b	Yes	b	b	b	b	b	Yes	Yes
1015	Chanda	b	b	b	a	b	a	b	Yes	b	b	b	b	b	Yes	Yes
1016	Kabira	b	b	b	a	b	Yes	b	Yes	b	b					b
1017	Maruibarua	b	b	b	a	a	a		a		b	b	b	a		a
1018	Sultanpur	a	a	a	a	c	Yes	a	Yes	a	a		a	a	a	Yes
1019	Atkrishnarampur	a	a	Yes	a	Yes	Yes	a	Yes	a	a					b
1020	Banbahadurpur	c	b	Yes	b	Yes	Yes	b	Yes	b	a				Yes	a

ys,village roads, banks & credit societies
 :-Yes is given, If not available within the
 code viz; a for < 5 Kms, b for 5-10 Kms
 place where facility is available is given).

Availability of miscellaneous facilities (If amenities available code -Yes is given, If not
 available within the village , the distance range code viz; a for < 5 Kms, b for 5-10 Kms
 and c for 10+ kms of nearest place where facility is available is given).

73	74	75	76	77	78	79	80	81	82	83	84	85	86	87	Name of Village	Serial Number
															2	1

a	c	Yes	Yes	b	b	c	Yes	a	c	b	c	Yes	Yes	Yes	Kalicharanpur	980
a	Yes	Yes	Yes	b	b	c	Yes	a	c	b	c	Yes	Yes	Yes	Krishnarampur	981
a	c	Yes	Yes	b	b	c	Yes	a	c	b	c	Yes	Yes	Yes	Gangadharpur	982
Yes	c	c	c	b	b	Yes	Yes	Yes	Yes	b	c	Yes	Yes	Yes	Jangalpara	983
Yes	c	c	c	b	b	c	Yes	a	c	a	c	a	a	Yes	Khorda Sadasibpur	984
a	c	Yes	Yes	a	a	c	Yes	a	c	b	c	a	Yes	Yes	Harinarayanpur	985
a	c	Yes	Yes	b	b	c	Yes	a	c	a	b	Yes	Yes	Yes	Chak Deulpotar	986
a	c	b	b	b	b	c	Yes	a	c	Yes	b	Yes	Yes	Yes	Parulia	987
a	c	c	Yes	b	b	c	Yes	Yes	c	b	c	Yes	Yes	Yes	Darikrishnanagar	988
a	c	b	Yes	a	a	c	Yes	Yes	c	a	b	Yes	Yes	Yes	Haridebpur	989
a	a	b	Yes	b	b	c	Yes	a	c	a	c	Yes	Yes	Yes	Santoshpur	990
Yes				a		c	Yes	Yes	Yes	Yes	Yes	Yes	Yes	Yes	Jaydebpur	991
a						c	Yes	Yes	c	Yes	Yes	Yes	Yes	Yes	Bahadurpur	992
Yes	Yes					b	Yes	Yes	c	a	Yes	Yes	Yes	Yes	Purba Gobindapur	993
Yes	a	a	a	a	a	Yes	Yes	Yes	Yes	a	a	Yes	Yes	Yes	Mangrajpur	994
a						c	Yes	Yes	c	Yes	Yes	Yes	Yes	Yes	Ramgobindapur	995
Yes	b	Yes	Yes	b	b	c	Yes	Yes	c	b	c	c	Yes	c	Kanaigachhi	996
Yes		Yes	Yes	c	a	c	Yes	Yes	c	b	c	c	Yes	Yes	Matra	997
Yes	b	Yes	a	a	a	c	Yes	Yes	Yes	Yes	Yes	c	Yes	Yes	Bhogpunji	998
Yes	Yes	c	Yes	a	a	b	Yes	b	c	a	b	c	Yes	Yes	Raghunathnagar	999
Yes	Yes	c	a	a	a	c	Yes	b	c	a	b	c	Yes	b	Kankura	1000
Yes	c	Yes	Yes	a	a	c	a	Yes	Yes	Yes	Yes	c	Yes	Yes	Ramchandrapur	1001
b	b	Yes	Yes	a	b	c	Yes	c	Yes	Yes	c	c	Yes	c	Ghatu	1002
a	a	a	Yes	a	a	c	Yes	Yes	c	Yes	c	c	Yes	Yes	Bendal	1003
a	a	Yes	Yes	a	a	c	Yes	Yes	Yes	Yes	c	c	Yes	c	Naogan	1004
Yes	c	Yes	a	b	c	Yes	a	c	a	a	c	Yes	Yes	Yes	Gatura	1005
Yes	c	Yes	a	b	c	Yes	Yes	c	a	a	c	Yes	Yes	Yes	Kuleshwar	1006
Yes	c	Yes	a	b	c	Yes	a	c	a	a	c	Yes	Yes	Yes	Uttar Diarak	1007
Yes	c	Yes	a	b	c	Yes	a	c	a	a	c	Yes	c	Yes	Dakshin Diarak	1008
Yes	b	b	b	b	b	b	Yes	Yes	Yes	a	a	Yes	Yes	Yes	Panch Gansingber	1009
Yes	c	c	c	c	c	c	Yes	a	c	a	Yes	Yes	Yes	Yes	Lakshmipur	1010
Yes	b	b	b	b	b	b	Yes	a	c	a	a	Yes	Yes	Yes	Joktabala	1011
Yes	c	c	c	c	c	c	Yes	a	c	a	a	Yes	Yes	Yes	Bazarbaria Krishnarampur	1012
Yes	b	b	b	b	b	b	Yes	a	c	a	Yes	Yes	Yes	Yes	Ambalhara	1013
Yes	b	b	b	b	b	b	Yes	Yes	Yes	Yes	Yes	Yes	Yes	Yes	Basuldanga	1014
Yes	b	b	b	b	b	b	Yes	a	c	a	a	Yes	Yes	Yes	Chanda	1015
Yes				b	b	b	Yes	a	c	a	b	Yes	Yes	Yes	Kabira	1016
Yes		b		b	b	c	Yes	b	c	a	c	Yes	Yes	Yes	Maruibarua	1017
a	Yes	Yes	Yes	a	a	c	a	a	c	a	a	a	a	Yes	Sultanpur	1018
Yes		Yes		a	a	c	a	a	c	Yes	Yes	a	a	Yes	Atkrishnarampur	1019
a		a		Yes	a	c	Yes	Yes	Yes	b	a	Yes	Yes	Yes	Banbahadurpur	1020

Availability of miscellaneous facilities (If amenities available code -Yes is given, If not available within the village , the distance range code viz; a for < 5 Kms, b for 5-10 Kms and c for 10+ kms of nearest place where facility is available is given).												Availability of electricity (Yes/No)			
Serial Number	Name of Village	ASHA (Accredited Social Health Activist)	Community centre with/without TV	Sports Field,	Sports Club / Recreation Centre	Cinema / Video Hall	Public Library	Public Reading Room	Newspaper Supply	Assembly Polling station	Birth & Death Registration Office	Power Supply for Domestic Use (ED)	Power Supply for Agricultural Use (EAG)	Power Supply for Commercial Use (EC)	Power Supply for All Uses (EA)
1	2	88	89	90	91	92	93	94	95	96	97	98	99	100	101

980	Kalicharanpur	Yes	b	a	c	c	b	b	Yes	Yes	a	Yes	No	No	No
981	Krishnarampur	Yes	b	a	b	b	b	b	Yes	a	a	Yes	Yes	Yes	Yes
982	Gangadharpur	Yes	b	a	c	c	b	b	Yes	a	a	Yes	No	No	No
983	Jangalpara	Yes	b	Yes	c	b	b	b	Yes	Yes	Yes	Yes	No	Yes	No
984	Khorda Sadasibpur	Yes	b	Yes	c	b	b	b	Yes	a	a	Yes	No	Yes	No
985	Harinarayanpur	Yes	b	a	a	b	b	b	Yes	Yes	a	Yes	No	Yes	No
986	Chak Deulpotar	a	b	Yes	a	b	b	b	Yes	a	a	Yes	No	Yes	No
987	Parulia	Yes	b	a	a	a	a	a	Yes	Yes	a	Yes	No	Yes	No
988	Darikrishnanagar	Yes	b	Yes	c	b	b	b	Yes	Yes	a	Yes	No	Yes	No
989	Haridebpur	Yes	b	a	a	a	a	a	Yes	Yes	a	Yes	No	No	No
990	Santoshpur	Yes	b	a	b	a	b	b	Yes	Yes	b	Yes	No	No	No
991	Jaydebpur	Yes	Yes	Yes	Yes	a	Yes	Yes	Yes	Yes	Yes	Yes	No	Yes	No
992	Bahadurpur	Yes	Yes	Yes	Yes	Yes	Yes	Yes	Yes	Yes	Yes	Yes	No	No	No
993	Purba Gobindapur	Yes	Yes	Yes	b	b	b	b	Yes	Yes	a	Yes	No	Yes	No
994	Mangrajpur	Yes	Yes	Yes	Yes	a	a	a	Yes	Yes	a	Yes	No	Yes	No
995	Ramgobindapur	Yes	Yes	Yes	Yes	Yes	Yes	Yes	Yes	Yes	Yes	Yes	No	No	No
996	Kanaigachhi	Yes	b	Yes	c	b	b	b	a	Yes	a	Yes	No	No	No
997	Matra	Yes	b	a	Yes	b	a	b	a	Yes	a	Yes	No	No	No
998	Bhogpunji	Yes	Yes	Yes	Yes	b	Yes	Yes	a	Yes	a	Yes	No	Yes	No
999	Raghunathnagar	Yes	b	Yes	b	a	a	a	Yes	Yes	Yes	Yes	No	Yes	No
1000	Kankura	Yes	b	Yes	b	a	a	a	Yes	Yes	a	Yes	No	Yes	No
1001	Ramchandrapur	Yes	Yes	Yes	a	b	a	b	Yes	Yes	a	Yes	No	Yes	No
1002	Ghatu	Yes	Yes	b	b	b	a	c	Yes	Yes	a	Yes	No	No	No
1003	Bendal	Yes	Yes	Yes	Yes	a	Yes	Yes	a	Yes	a	Yes	No	No	No
1004	Naogan	Yes	c	c	Yes	c	a	c	Yes	Yes	a	Yes	No	No	No
1005	Gatura	Yes	Yes	Yes	Yes	b	Yes	Yes	Yes	Yes	a	Yes	No	No	No
1006	Kuleshwar	Yes	Yes	Yes	Yes	Yes	Yes	Yes	Yes	Yes	a	Yes	No	No	No
1007	Uttar Diarak	Yes	Yes	Yes	Yes	b	c	c	Yes	Yes	a	Yes	No	No	No
1008	Dakshin Diarak	Yes	c	Yes	Yes	b	c	c	Yes	Yes	a	Yes	No	No	No
1009	Panch Gansingber	Yes	a	Yes	Yes	b	b	b	Yes	Yes	Yes	Yes	No	Yes	No
1010	Lakshmipur	Yes	Yes	Yes	Yes	c	c	c	a	Yes	a	Yes	No	Yes	No
1011	Joktabala	Yes	b	b	Yes	b	b	b	a	Yes	a	Yes	No	No	No
1012	Bazarbaria Krishnarampur	Yes	Yes	Yes	Yes	c	c	c	a	Yes	a	Yes	No	No	No
1013	Ambalhara	Yes	b	b	b	b	b	b	a	Yes	a	Yes	No	No	No
1014	Basuldanga	Yes	b	b	b	b	b	b	Yes	Yes	Yes	Yes	No	Yes	No
1015	Chanda	Yes	b	Yes	b	b	b	b	a	Yes	a	Yes	No	Yes	No
1016	Kabira	Yes	b	Yes	b	b	b	b	a	Yes	a	Yes	No	Yes	No
1017	Maruibarua	Yes	b	Yes	b	b	b	b	Yes	Yes	a	Yes	No	No	No
1018	Sultanpur	Yes	a	a	a	a	a	a	a	Yes	Yes	Yes	No	Yes	No
1019	Atkrishnarampur	Yes	b	Yes	Yes	a	a	a	Yes	Yes	b	Yes	No	No	No
1020	Banbahadurpur	Yes	b	a	Yes	b	b	b	Yes	Yes	Yes	Yes	No	No	No

Nearest Town		Land Use							
		Area under different types of land use (in hectares rounded up to one decimal place)							
Name	Distance range code i.e. a for < 5 Kms, b for 5-10 Kms and c for 10+ kms .	Forests	Area under Non-agricultural Uses	Barren and Un-cultivable land	Permanent Pastures and Other Grazing Lands	Land Under Miscellaneous Tree Crops etc.	Culturable Waste Land	Name of Village	Serial Number
102	103	104	105	106	107	108	109	2	1

DIAMOND HARB b		0	9	0	0	0	0	Kalicharanpur	980
DIAMOND HARB b		0	15	0	0	0	0	Krishnarampur	981
DIAMOND HARB b		0	10.6	0	0	0	0	Gangadharpur	982
DIAMOND HARB b		0	13.6	0	0	0	0	Jangalpara	983
DIAMOND HARB b		0	10.1	0	0	0	0	Khorda Sadasibpur	984
DIAMOND HARB b		0	8.6	0	0	0	0	Harinarayanpur	985
DIAMOND HARB b		0	7.6	0	0	0	0	Chak Deulpotar	986
DIAMOND HARB a		0	7	0	0	0	0	Parulia	987
DIAMOND HARB b		0	33.6	0	0	0	0	Darikrishnanagar	988
DIAMOND HARB b		0	51.5	0	0	0	0	Haridebpur	989
DIAMOND HARB a		0	4	0	0	0	0	Santoshpur	990
DIAMOND HARB a		0	13	0	0	0	0	Jaydebpur	991
DIAMOND HARB a		0	19.6	0	0	0	0	Bahadurpur	992
DIAMOND HARB b		0	10.4	0	0	0	0	Purba Gobindapur	993
DIAMOND HARB a		0	14.6	0	0	0	0	Mangrajpur	994
DIAMOND HARB a		0	14.4	0	0	0	0	Ramgobindapur	995
DIAMOND HARB a		0	13.5	0	0	0	0	Kanaigachhi	996
DIAMOND HARB a		0	16.4	0	0	0	0	Matra	997
DIAMOND HARB a		0	17.5	0	0	0	0	Bhogpunji	998
DIAMOND HARB a		0	29.9	0	0	0	0	Raghunathnagar	999
DIAMOND HARBOUR		0	13.9	0	0	0	0	Kankura	1000
DIAMOND HARB c		0	10.1	0	0	0	0	Ramchandrapur	1001
DIAMOND HARB c		0	8.8	0	0	0	0	Ghatu	1002
DIAMOND HARB c		0	15	0	0	0	0	Bendal	1003
DIAMOND HARB c		0	23.4	0	0	0	0	Naogan	1004
DIAMOND HARB c		0	17.6	0	0	0	0	Gatura	1005
DIAMOND HARBOUR		0	30.4	0	0	0	0	Kuleshwar	1006
DIAMOND HARBOUR		0	16.8	0	0	0	0	Uttar Diarak	1007
DIAMOND HARB c		0	9.3	0	0	0	0	Dakshin Diarak	1008
DIAMOND HARB b		0	51.2	0	0	0	0	Panch Gansingber	1009
DIAMOND HARB b		0	10.6	0	0	0	0	Lakshmipur	1010
DIAMOND HARB b		0	16.8	0	0	0	0	Joktabala	1011
DIAMOND HARB b		0	3.1	0	0	0	0	Bazarbaria Krishnarampur	1012
DIAMOND HARB b		0	18	0	0	0	0	Ambalhara	1013
DIAMOND HARB b		0	17.8	0	0	0	0	Basuldanga	1014
DIAMOND HARB b		0	21.2	0	0	0	0	Chanda	1015
DIAMOND HARB b		0	17	0	0	0	0	Kabira	1016
DIAMOND HARB b		0	21.6	0	0	0	0	Maruibaria	1017
DIAMOND HARBOUR		0	15.4	0	0	0	0	Sultanpur	1018
DIAMOND HARB b		0	13.8	0	0	0	0	Atkrishnarampur	1019
DIAMOND HARB b		0	28.1	0	0	0	0	Banbahadurpur	1020

Land Use											
Area under different types of land use (in hectares rounded up to one decimal place)							Area irrigated by source (in hectare).				
Serial Number	Name of Village	Fallow lands other than current fallows	Current Fallows	Net Area Sown	Total Irrigated Land Area	Total Un-irrigated Land Area	Canals (C)	Wells/Tube-wells(W/TW)	Tanks/Lakes(T/L)	Water Falls(WF)	Others(O)
1	2	110	111	112	113	114	115	116	117	118	119

980	Kalicharanpur	0	0	95.1	29	66.1	22	0	7	0	0
981	Krishnarampur	0	0	85.9	12	73.9	6	0	6	0	0
982	Gangadharpur	0	0	52.9	32.8	20.1	27.8	0	5	0	0
983	Jangalpara	0	0	111.1	22.4	88.7	20	0	2.4	0	0
984	Khorda Sadasibpur	0	0	35.2	15.5	19.7	12	0	3.5	0	0
985	Harinarayanpur	0	0	41.6	13.4	28.2	10	0	3.4	0	0
986	Chak Deulpotar	0	0	81.3	17.2	64.1	17.2	0	0	0	0
987	Parulia	0	0	60.4	21.6	38.8	2	0	19.6	0	0
988	Darikrishnanagar	0	0	300.9	77.4	223.5	72.4	0	5	0	0
989	Haridebpur	0	0	76.9	48.5	28.4	45.2	0	3.2	0	0
990	Santoshpur	0	0	48	16.8	31.2	13.5	0	3.2	0	0
991	Jaydebpur	0	0	94.5	2	92.5	1.5	0	0.5	0	0
992	Bahadurpur	0	0	40.3	24	16.3	18	0	6	0	0
993	Purba Gobindapur	0	0	40.6	15	25.6	13	0	2	0	0
994	Mangrajpur	0	0	73.6	20	53.6	4	0	16	0	0
995	Ramgobindapur	0	0	83.2	11	72.2	4	0	7	0	0
996	Kanaigachhi	0	0	44.7	25	19.7	22	0	3	0	0
997	Matra	0	0	63.7	25	38.7	23	0	2	0	0
998	Bhogpunji	0	0	94.4	51	43.4	48	0	3	0	0
999	Raghunathnagar	0	0	58	42	16	40	0	2	0	0
1000	Kankura	0	0	48	27	21	26	1	0	0	0
1001	Ramchandrapur	0	0	35	32	3	30	0	2	0	0
1002	Ghatu	0	0	35.4	29	6.4	26	0	3	0	0
1003	Bendal	0	0	87.2	42	45.2	39	0	3	0	0
1004	Naogan	0	0	66.8	32	34.8	30	0	2	0	0
1005	Gatura	0	0	141.8	42	99.8	38	0	4	0	0
1006	Kuleshwar	0	0	185.7	96	89.7	88	8	0	0	0
1007	Uttar Diarak	0	0	111	58	53	52	0	6	0	0
1008	Dakshin Diarak	0	0	127.2	63.5	63.8	59	0	4.5	0	0
1009	Panch Gansingber	0	0	240.2	38.5	201.7	36	0	2.5	0	0
1010	Lakshmipur	0	0	40.9	10	30.9	8	0	2	0	0
1011	Joktabala	0	0	31.2	9.5	21.7	8	0	1.5	0	0
1012	Bazarbaria Krishnarampur	0	0	67	38.5	28.5	36	0	2.5	0	0
1013	Ambalhara	0	0	55.2	7.8	47.4	7	0	0.8	0	0
1014	Basuldanga	0	0	42.7	8.2	34.5	7	0	1.2	0	0
1015	Chanda	0	0	90.5	9.5	81	8.5	0	1	0	0
1016	Kabira	0	0	41.9	9.8	32.1	9	0	0.8	0	0
1017	Maruibarua	0	0	67.2	11.7	55.5	10.5	0	1.2	0	0
1018	Sultanpur	0	0	52	10	42	6	0	4	0	0
1019	Atkrishnarampur	0	0	53.4	8	45.4	5	0	3	0	0
1020	Banbahadurpur	0	0	59.2	12	47.2	7	0	5	0	0

Name of three most important commodities manufactured			Name of Village	Serial Number
First	Second	Third		
120	121	122	2	1

Brick Field

Kalicharanpur	980
Krishnarampur	981
Gangadharpur	982
Jangalpara	983
Khorda Sadasibpur	984
Harinarayanpur	985
Chak Deulpotar	986
Parulia	987
Darikrishnanagar	988
Haridebpur	989
Santoshpur	990
Jaydebpur	991
Bahadurpur	992
Purba Gobindapur	993
Mangrajpur	994
Ramgobindapur	995
Kanaigachhi	996
Matra	997
Bhogpunji	998
Raghunathnagar	999
Kankura	1000
Ramchandrapur	1001
Ghatu	1002
Bendal	1003
Naogan	1004
Gatura	1005
Kuleshwar	1006
Uttar Diarak	1007
Dakshin Diarak	1008
Panch Gansingber	1009
Lakshmipur	1010
Joktabala	1011
Bazarbaria Krishnarampur	1012
Ambalhara	1013
Basuldanga	1014
Chanda	1015
Kabira	1016
Maruibaria	1017
Sultanpur	1018
Atkrishnarampur	1019
Banbahadurpur	1020

Ice Factory

Census of India 2011
Amenities and Land use

Serial Number	Name of Village	Location code no.	Total area of the village (in hectares rounded up to one decimal place)	Total population (2011 census)	Number of households (2011 census)	Number of educational amenities availab village , the distance range code viz; a for for 10+ kms of nearest place where fa							
						Pre-Primary school (PP)	Primary school (P)	Middle school (M)	Secondary School (S)	Senior Secondary school (SS)	Degree college of arts science & commerce (ASC)	Engineering college(EC)	Medical college (MC)
1	2	3	4	5	6	7	8	9	10	11	12	13	14
1021	Narayanpur	334370	69.6	1341	312	1	1	1	1	a			
1022	Gauripur	334371	56.3	563	146	1	1	a	a	a	b		
1023	Hansdahara	334372	53.2	540	130	1	1	a					
1024	Baradron	334373	68.1	1258	307	5	4	1	1	a	b	c	c
1025	Bolsiddhi	334374	177.7	3119	690	4	3	1	1	1	b	c	c
1026	Baria	334375	61.3	1893	450	2	1	a	a	a	a		c
1027	Shatminsa	334376	46.8	2205	454	1	1	1	1	a	b		c
1028	Taldanga	334377	88.8	560	119	1	1	a	a	a	b	c	c
1029	Dagira	334378	42.1	1841	369	1	1	a	a	b	b		
1030	Tetuagari	334379	50.5	0	0								
1031	Mainan	334380	49.9	575	125	1	1	a	a	a	b	c	c
1032	Kamalpur	334381	108.5	4563	870	2	1	1	1	1	c	c	c
1033	Nudia	334382	96.9	1838	318	2	1	1	1	a	c	c	c
1034	Naogan Sitagachhi	334383	66.5	701	152	a	a	a	a	a	c	c	c
1035	Purba Durgapur	334384	111.2	1784	308	2	1	1	a	a	c	c	c
1036	Radhaballabhpur	334385	44.7	315	77	2	2	a			c	b	c
1037	Chousa	334386	57.4	1692	361	1	1	a	a	a	c	c	c
1038	Sultanbaga	334387	76.2	1870	375	1	1	a	a	a	c	c	c
1039	Netra	334388	111.3	3577	693	2	1	2	2	2	c	c	c
1040	Malancha	334389	125.8	2285	481	2	2	a	a	a	c	c	c
1041	Uttar Sehardaha	334390	45.7	3090	595	1	1	a	1	a	1	a	c
1042	Dakshin Sehardaha	334391	276	2769	609	2	2	1	a	a	c	c	c
1043	Joaru	334392	55.4	2019	335	1	1	a	a	a	c	c	c
1044	Hazraband	334393	52	450	94	1	1	a	a	a	c	c	c
1045	Basarali	334394	43.5	1297	250	1	1	a	a	a	c	c	c
1046	Kanpur	334395	182.2	2467	594	2	2						
1047	Patra (P)	334396	182.2	289	53	1	1	a	a	a	b	c	c
Block T O T A L :			6361	135160	28623	115	100	22	22	7	1	0	1

- Village Directory

(As in 2009)

le. (If not available within the < 5 Kms, b for 5-10 Kms and c if facility is available is given).						Number of Medical Amenities available. (If not available within the village, the distance range code viz; a for < 5 Kms, b for 5-10 Kms and c for 10+ kms of nearest place where facility is available is given).						Name of Village	Serial Number					
Management institute (MI)	Polytechnic (Pt)	Vocational training school /ITI	Non-formal training centre (NFTC)	Special school for disabled (SSD)	Others (specify)	Community health centre (CHC)	Primary health centre (PHC)	Primary health sub centre (PHS)	Maternity and child welfare centre (MCW)	T.B. clinic (TBC)	Hospital-allopathic (HA)			Hospital-alternative medicine (HO)	Dispensary (D)	Veterinary hospital (VH)	Mobile health clinic (MHC)	Family welfare centre (FWC)
15	16	17	18	19	20	21	22	23	24	25	26	27	28	29	30	31	2	1
						b	a	a			b						Narayanpur	1021
						b	a										Gauripur	1022
							b				b	1	b				Hansdahara	1023
c	c	c	c	c	c		1	1	b	b	b	b	b	b		b	Baradron	1024
c	b	b	b	c		b	a	1	a	b	b		a	a			Bolsiddhi	1025
c	c			c		b	b	1	b	b	b	b	b	a	c	c	Baria	1026
c	c			c		b	b	a	b	b	b	b	b	a	c	c	Shatmins	1027
c	c		b	c		b	a	a	a	b	b	b	a	a		a	Taldanga	1028
						a	a	a	b	a	a	b	b	b	a	b	Dagira	1029
																	Tetuagari	1030
c	c	c	c	c		a	a	a	b		b	c	a	b	b	c	Mainan	1031
c	c	c	c	c		c	b	1	b	1	c	c	a	c	a	c	Kamalpur	1032
c	c	c	c	c		c	b	a	b	a	b	a	c	c	a	c	Nudia	1033
c	c	c	c	c	c	a	a	a	c	c	c	c	a	b		c	Naogan Sitagachhi	1034
c	c	c	a	c		a	a	a	c	c	c	a	a	b		c	Purba Durgapur	1035
c	c	c	c	c		c	b	a	b	a	a	a	c	a	c	a	Radhaballabhpur	1036
c	c	c	c	c		c	b	a	b	a	c	c	a	c	a	c	Chousa	1037
c	c	c	c	c		c	b	1	b	1	c	c	a	c	a	c	Sultanbaga	1038
c	c	c	c	c		c	b	1	b	1	c	c	a	c	a	c	Netra	1039
c	c	c	c	c		c	b	a	b	a	c	c	a	c	a	c	Malancha	1040
c	c	c	c	c	c	c	b	b	b	b	c	c	a	c	b	c	Uttar Sehardaha	1041
	c	c	c	c		c	b	1	b	1	c	c	a	c	b	c	Dakshin Sehardaha	1042
c	c	c	c			c	c	a	c	a	c	c	b	c	b	c	Joaru	1043
c	c	c	c	c		c	c	a	c	a	c	c	b	c	b	c	Hazraband	1044
c	c	c	c	c		c	c	a	c	a	c	c	b	c	b	c	Basarali	1045
						a	a	a					b	b			Kanpur	1046
c	c	c	b	c		a	a	a	b	c	b	a	a	b		b	Patra (P)	1047
0	0	0	0	0	0	7	2	25	3	8	0	0	4	0	0	3	: Block T O T A L	

Serial Number	Name of Village	Number of Non-Government Medical Amenities available.							Availability of drinking water - Yes / No								
		Charitable non Govt. hospital/Nursing home.	Medical practitioner with MBBS Degree	Medical practitioner with other degree	Medical practitioner with no degree	Traditional practitioner and faith healer	Medicine Shop	Others	Tap water (Treated/Untreated)	Well water (Covered / Uncovered well)	Hand Pump	Tube wells / Bore well	Spring	River / Canal	Tank / Pond / Lake	Others	
1	2	32	33	34	35	36	37	38	39	40	41	42	43	44	45	46	
1021	Narayanpur	0	0	0	0	0	0	0	0	Yes	No	Yes	Yes	No	Yes	Yes	No
1022	Gauripur	0	0	1	0	0	0	0	0	Yes	No	Yes	No	No	Yes	Yes	No
1023	Hansdahara	0	1	2	5	0	3	0	0	Yes	No	Yes	No	No	Yes	Yes	No
1024	Baradron	0	0	2	1	0	0	0	0	Yes	No	Yes	No	No	No	Yes	No
1025	Bolsiddhi	0	0	0	0	0	0	0	0	Yes	No	Yes	No	No	No	Yes	No
1026	Baria	0	0	1	0	0	1	0	0	Yes	No	Yes	No	No	Yes	Yes	No
1027	Shatminsa	0	0	0	0	0	0	0	0	Yes	No	Yes	No	No	No	Yes	No
1028	Taldanga	0	0	0	0	0	0	0	0	No	No	Yes	No	No	Yes	Yes	No
1029	Dagira	0	0	0	0	0	0	0	0	No	No	Yes	No	No	No	No	No
1030	Tetuagari																
1031	Mainan	0	0	0	0	0	0	0	0	No	No	Yes	No	No	Yes	Yes	No
1032	Kamalpur	0	0	0	0	0	0	0	0	No	No	Yes	No	No	No	Yes	No
1033	Nudia	0	0	0	0	0	0	0	0	No	No	Yes	No	No	No	Yes	No
1034	Naogan Sitagachhi	0	0	0	0	0	0	0	0	No	No	Yes	No	No	No	Yes	No
1035	Purba Durgapur	0	0	0	2	0	0	0	0	No	No	Yes	No	No	Yes	Yes	No
1036	Radhaballabhpur	0	0	0	0	0	0	0	0	Yes	No	Yes	No	No	No	Yes	No
1037	Chousa	0	0	0	0	0	0	0	0	No	No	Yes	No	No	Yes	Yes	No
1038	Sultanbaga	0	0	0	0	0	0	0	0	No	No	Yes	No	No	Yes	Yes	No
1039	Netra	0	0	0	0	0	0	0	0	No	No	Yes	No	No	Yes	Yes	No
1040	Malancha	0	0	0	0	0	0	0	0	No	No	Yes	No	No	No	Yes	No
1041	Uttar Sehardaha	0	0	0	0	0	0	0	0	No	No	Yes	No	No	No	Yes	No
1042	Dakshin Sehardaha	0	0	0	0	0	0	0	0	No	No	Yes	No	No	Yes	Yes	No
1043	Joaru	0	0	0	0	0	0	0	0	No	No	Yes	No	No	Yes	Yes	No
1044	Hazraband	0	0	0	0	0	0	0	0	No	No	Yes	No	No	Yes	Yes	No
1045	Basarali	0	0	0	0	0	0	0	0	No	No	Yes	No	No	Yes	Yes	No
1046	Kanpur	0	0	1	2	0	0	0	0	Yes	No	Yes	No	No	No	Yes	No
1047	Patra (P)	0	0	0	0	0	0	0	0	No	No	Yes	No	No	Yes	Yes	No
Block T O T A L :		6	3	13	14	1	12	0	17	0	65	4	0	31	48	0	

Availability of toilet & others Yes / No				Communication and transport facilities (If amenities available code -Yes is given except for Village Pin Code ,If not available within the village , the distance range code viz; a for < 5 Kms, b for 5-10 Kms and c for 10+ kms of nearest place where facility is available is given).								
Community toilet including bath.	Community toilet excluding bath.	Rural sanitary mart or sanitary hardware outlet available near the village.	Community bio- gas or recycle of waste for productive use.	Post office(PO)	Sub post office (SPO)	Post & Telegraph office (P&TO)	Village Pin Code	Telephones (Land lines)	Public call office (PCO)	Mobile phone coverage	Name of Village	Serial Number
47	48	49	50	51	52	53	54	55	56	57	2	1
No	No	No	No	Yes	a	b	743332	Yes	c	Yes	Narayanpur	1021
No	No	No	No	a	a	b	743332	a	b	Yes	Gauripur	1022
No	No	No	No	a	a	b	743332	a	c	Yes	Hansdahara	1023
No	No	No	No	Yes	a	b	743332	b	b	Yes	Baradron	1024
No	No	Yes	No	Yes	a	b	743368	b	b	Yes	Bolsiddhi	1025
No	No	No	No	b	Yes	b	743368	Yes	b	Yes	Baria	1026
No	No	No	No	a	a	b	743368	Yes	b	Yes	Shatminsa	1027
No	No	No	No	b	a	b	743368	Yes	b	Yes	Taldanga	1028
No	No	No	No	a	b	b	743368	b	b	a	Dagira	1029
											Tetuagari	1030
No	No	No	No	b	a	b	743368	a	b	Yes	Mainan	1031
No	No	Yes	No	a	a	b	743368	Yes	b	Yes	Kamalpur	1032
No	No	Yes	No	a	a	b	743368	Yes	b	Yes	Nudia	1033
No	No	No	No	c	a	c	743368	Yes	b	Yes	Naogan Sitagachhi	1034
No	No	No	No	c	b	c	743368	Yes	b	Yes	Purba Durgapur	1035
No	No	No	No	c	a	c	743332	Yes	b	Yes	Radhaballabhpur	1036
No	No	Yes	No	a	a	b	743368	Yes	b	Yes	Chousa	1037
No	No	Yes	No	a	a	b	743368	Yes	b	Yes	Sultanbaga	1038
No	No	Yes	No	Yes	Yes	b	743368	Yes	b	Yes	Netra	1039
No	No	Yes	No	a	a	b	743368	Yes	b	Yes	Malancha	1040
No	No	Yes	No	a	a	b	743368	Yes	b	Yes	Uttar Sehardaha	1041
No	No	Yes	No	b	b	b	743368	Yes	c	Yes	Dakshin Sehardaha	1042
No	No	Yes	No	a	a	a	743332	Yes	c	Yes	Joaru	1043
No	No	Yes	No	a	a	a	743332	a	b	Yes	Hazraband	1044
No	No	Yes	No	a	a	a	743332	a	b	Yes	Basarali	1045
No	No	No	No	a	a	b	743332	Yes	c	b	Kanpur	1046
No	No	No	No	b	a	b		a	c	Yes	Patra (P)	1047
1	0	18	0	8	7	0	66	36	0	56	: Block TOTAL	

Communication and transport facilities (If amenities available code -Yes is given except for Village Pin Code ,If not available within the village , the distance range code viz; a for < 5 Kms, b for 5-10 Kms and c for 10+ kms of nearest place where facility is available is given).												Village connected to highway (If amenities available code viz; a for < 5 Kms, b for 5-10 Kms and c for 10+ kms of nearest place where facility is available is given).				
Serial Number	Name of Village	Internet cafes/ Common service centre (CSC)	Private courier facility	Bus service (Public & Private)	Railway stations	Auto/Modified Autos	Taxis and Vans	Tractors	Cycle-pulled rickshaws(Manual & Machine driven)	Carts driven by animals	Sea /River ferry service	Connected to national highway(NH)	Connected to state highway(SH)	Connected to major district road (MDR)	Connected to others district road	Pucca roads
1	2	58	59	60	61	62	63	64	65	66	67	68	69	70	71	72
1021	Narayanpur	b	a	Yes	b	Yes	Yes	a	Yes	a						Yes
1022	Gauripur	b	b	Yes	a	Yes	Yes	a	Yes	a	b					Yes
1023	Hansdahara	a	a	Yes	a	Yes	Yes	a	Yes	a	a	a	a	a	a	Yes
1024	Baradron	b	b	b	a	a	a	b	a		b	b	b	Yes	b	b
1025	Bolsiddhi	b	b	b	a	c	b		Yes		b	a	a	Yes	Yes	Yes
1026	Baria	b	b	b	a	Yes	Yes		Yes		b	b	b	Yes	b	Yes
1027	Shatminsa	b	b	b	a	Yes	b		Yes		b	b	b	b	b	a
1028	Taldanga	b	b	b	b	b	b		Yes		b	b	b	b	b	a
1029	Dagira	b	b	b	a	b	Yes	b	Yes	b	b	b	b	b	Yes	Yes
1030	Tetuagari															
1031	Mainan	b	b	b	a	b	a		a		b	b	b	b	a	a
1032	Kamalpur	c	c	b	a	Yes	Yes	b	Yes	c	c	b	Yes		c	Yes
1033	Nudia	c	c	b	Yes	b	Yes	Yes	b	c	c	b	Yes		c	Yes
1034	Naogan Sitagachhi	c	c	a	b	c	a		a		c	c	c	c	a	a
1035	Purba Durgapur	c	c	a	b	c	a		a		c	c	c	c	a	a
1036	Radhaballabhpur	b	c	a	b	Yes	a		Yes		c	a	a	a		b
1037	Chousa	c	c	a	a	Yes	Yes	a	Yes	c	c	c	Yes		c	Yes
1038	Sultanbaga	c	c	a	a	Yes	Yes	a	Yes	c	c	c	c	c	c	Yes
1039	Netra	c	c	b	Yes	Yes	Yes	b	Yes	b	c	b	Yes		c	Yes
1040	Malancha	c	c	b	a	Yes	Yes	b	Yes	c	c	b	Yes		c	Yes
1041	Uttar Sehardaha	c	c	b	a	Yes	Yes	b	Yes	c	c	b	Yes		c	Yes
1042	Dakshin Sehardaha	c	c	a	a	Yes	Yes	b	Yes	c	c	a	Yes		c	Yes
1043	Joaru	c	c	a	b	Yes	Yes	b	Yes	c	c	a	Yes		c	Yes
1044	Hazraband	c	c	a	b	Yes	Yes	b	Yes	c	c	a	a	a	c	a
1045	Basarali	c	c	a	b	Yes	Yes	b	Yes	c	c	a	Yes		c	Yes
1046	Kanpur	c	b	Yes	b	c	Yes	Yes	Yes		a			Yes		a
1047	Patra (P)	b	b	b	a	a	a		a		b	b	b	b	a	a
Block T O T A L :		0	0	12	5	29	39	3	51	0	1	0	9	11	24	36

ys,village roads, banks & credit societies :-Yes is given, If not available within the code viz; a for < 5 Kms, b for 5-10 Kms place where facility is available is given).													Availability of miscellaneous facilities (If amenities available code -Yes is given, If not available within the village , the distance range code viz; a for < 5 Kms, b for 5-10 Kms and c for 10+ kms of nearest place where facility is available is given).			
Kutchcha roads	Water bounded macadam(WBM) roads	Navigable waterway (river/canal)(NW)	Footpaths (FP)	Commercial & Co-operative Banks	ATM	Agricultural Credit Societies	Self-Help Group (SHG)	Public distribution system (PDS) shop	Mandis / Regular market	Weekly Haat	Agricultural marketing society	Integrated Child Development Scheme (Nutritional Centres)	Anganwadi Centre (Nutritional Centres)	Others (Nutritional Centres)	Name of Village	Serial Number
73	74	75	76	77	78	79	80	81	82	83	84	85	86	87	2	1
Yes		Yes		a	b	c	Yes	Yes	c	Yes	Yes	b	a	Yes	Narayanpur	1021
Yes				a	b	c	Yes	a	c	a	a	Yes	Yes	Yes	Gauripur	1022
Yes	Yes	a	a	a	b	c	Yes	a	c	Yes	Yes	Yes	Yes	Yes	Hansdahara	1023
Yes	Yes	a	Yes	b	b	b	a	b	c	a	Yes	a	Yes	Yes	Baradron	1024
Yes				b	b	c	Yes	a	c	a	c	Yes	Yes	Yes	Bolsiddhi	1025
a	b	b	b	b	b	c	Yes	c	c	Yes	c	Yes	Yes	Yes	Baria	1026
Yes		b	b	b	b	c	Yes	c	c	Yes	c	Yes	Yes	Yes	Shatminsa	1027
Yes	b	b	b	b	b	c	Yes	a	c	a	Yes	Yes	Yes	Yes	Taldanga	1028
Yes	b	b	b	b	b	b	Yes	a	c	a	a	Yes	Yes	Yes	Dagira	1029
															Tetuagari	1030
Yes		b		b	b	c	Yes	b	c	a	c	Yes	Yes	Yes	Mainan	1031
Yes	Yes	c	Yes	a	c	c	a	a	c	a	a	Yes	Yes	Yes	Kamalpur	1032
Yes	Yes	c	Yes	Yes	c	c	a	Yes	Yes	Yes	Yes	Yes	Yes	Yes	Nudia	1033
Yes		c		c	c	c	Yes	c	c	a	c	Yes	Yes	Yes	Naogan Sitagachhi	1034
Yes		c		b	c	c	Yes	c	c	b	c	Yes	Yes	Yes	Purba Durgapur	1035
Yes		c	Yes	a	a	c	Yes	Yes	c	a	b	Yes	Yes	Yes	Radhaballabhpur	1036
Yes	Yes	c	Yes	a	c	c	a	a	c	a	a	Yes	Yes	Yes	Chousa	1037
Yes	Yes	c	Yes	c	c	c	a	a	c	a	a	Yes	Yes	Yes	Sultanbaga	1038
Yes	Yes	c	Yes	Yes	c	c	a	a	c	a	a	Yes	Yes	Yes	Netra	1039
Yes	Yes	c	Yes	a	c	c	Yes	a	c	a	a	Yes	Yes	Yes	Malancha	1040
Yes	Yes	c	Yes	a	c	c	a	a	c	a	a	Yes	Yes	Yes	Uttar Sehardaha	1041
Yes	Yes	c	Yes	a	c	c	Yes	Yes	c	a	a	Yes	Yes	Yes	Dakshin Sehardaha	1042
Yes	Yes	c	Yes	a	c	c	a	a	c	b	b	Yes	Yes	Yes	Joaru	1043
Yes	Yes	c	Yes	a	c	c	a	a	c	b	b	Yes	Yes	Yes	Hazraband	1044
Yes	Yes	c	Yes	b	c	c	a	a	c	b	b	Yes	Yes	Yes	Basarali	1045
Yes						c	Yes	Yes	c	a	Yes	Yes	Yes	Yes	Kanpur	1046
Yes				b	b	c	a	b	c	a	c	Yes	Yes	Yes	Patra (P)	1047
50	18	14	33	3	0	2	53	23	11	16	16	48	63	62	: Block T O T A L	

Availability of miscellaneous facilities (If amenities available code -Yes is given, If not available within the village , the distance range code viz; a for < 5 Kms, b for 5-10 Kms and c for 10+ kms of nearest place where facility is available is given).												Availability of electricity (Yes/No)			
Serial Number	Name of Village	ASHA (Accredited Social Health Activist)	Community centre with/without TV	Sports Field,	Sports Club / Recreation Centre	Cinema / Video Hall	Public Library	Public Reading Room	Newspaper Supply	Assembly Polling station	Birth & Death Registration Office	Power Supply for Domestic Use (ED)	Power Supply for Agricultural Use (EAG)	Power Supply for Commercial Use (EC)	Power Supply for All Uses (EA)
1	2	88	89	90	91	92	93	94	95	96	97	98	99	100	101
1021	Narayanpur	Yes	Yes	Yes	a	Yes	Yes	Yes	Yes	Yes	a	Yes	No	Yes	No
1022	Gauripur	Yes	a	Yes	Yes	a	a	a	Yes	Yes	a	Yes	No	Yes	No
1023	Hansdahara	Yes	Yes	Yes	Yes	Yes	Yes	Yes	Yes	Yes	a	Yes	No	No	No
1024	Baradron	Yes	Yes	Yes	Yes	Yes	Yes	Yes	Yes	a	Yes	Yes	No	No	No
1025	Bolsiddhi	Yes	Yes	b	Yes	b	b	b	Yes	Yes	Yes	Yes	No	No	No
1026	Baria	Yes	b	Yes	Yes	b	Yes	Yes	Yes	Yes	Yes	Yes	Yes	Yes	Yes
1027	Shatminsa	Yes	b	Yes	Yes	b	b	b	Yes	Yes	a	Yes	Yes	Yes	Yes
1028	Taldanga	Yes	a	a	Yes	b	b	b	Yes	a	a	Yes	No	No	No
1029	Dagira	Yes	b	Yes	b	b	b	b	a	Yes	a	Yes	No	No	No
1030	Tetuagari														
1031	Mainan	Yes	b	b	b	b	b	b	Yes	Yes	a	Yes	No	No	No
1032	Kamalpur	Yes	a	a	a	c	a	a	a	Yes	a	Yes	No	No	No
1033	Nudia	Yes	Yes	Yes	Yes	c	a	a	a	Yes	Yes	Yes	No	No	No
1034	Naogan Sitagachhi	a	a	a	c	c	c	c	Yes	b	a	Yes	No	No	No
1035	Purba Durgapur	Yes	c	b	c	c	c	c	a	Yes	b	Yes	No	No	No
1036	Radhaballabhpur	c	a	b	c	Yes	Yes	Yes	Yes	Yes	a	Yes	No	No	No
1037	Chousa	Yes	a	Yes	a	c	a	a	a	Yes	a	Yes	No	No	No
1038	Sultanbaga	Yes	a	Yes	a	c	a	a	a	Yes	a	Yes	No	No	No
1039	Netra	Yes	a	Yes	Yes	c	Yes	Yes	Yes	Yes	a	Yes	No	No	No
1040	Malancha	Yes	a	a	a	c	a	a	a	Yes	a	Yes	No	No	No
1041	Uttar Sehardaha	Yes	a	a	a	c	a	a	a	Yes	a	Yes	No	No	No
1042	Dakshin Sehardaha	Yes	a	a	a	c	b	b	b	Yes	a	Yes	No	No	No
1043	Joaru	Yes	b	b	b	c	b	b	b	Yes	b	Yes	No	No	No
1044	Hazraband	a	b	b	b	c	b	b	b	Yes	b	Yes	No	No	No
1045	Basarali	Yes	b	b	b	c	b	b	b	Yes	b	Yes	No	No	No
1046	Kanpur	Yes	b	Yes	Yes	b	a	b	Yes	Yes	Yes	Yes	No	No	No
1047	Patra (P)	Yes	b	Yes	b	b	b	b	Yes	a	a	Yes	No	No	No
Block T O T A L :		63	19	39	28	7	13	13	44	59	14	67	3	24	3

Nearest Town		Land Use							
		Area under different types of land use (in hectares rounded up to one decimal place)							
Name	Distance range code i.e. a for < 5 Kms, b for 5-10 Kms and c for 10+ kms .	Forests	Area under Non-agricultural Uses	Barren and Un-cultivable land	Permanent Pastures and Other Grazing Lands	Land Under Miscellaneous Tree Crops etc.	Culturable Waste Land	Name of Village	Serial Number
102	103	104	105	106	107	108	109	2	1
DIAMOND HARB	b	0	23.2	0	0	0	0	Narayanpur	1021
DIAMOND HARB	b	0	13.8	0	0	0	0	Gauripur	1022
DIAMOND HARB	b	0	12.9	0	0	0	0	Hansdahara	1023
DIAMOND HARB	b	0	12.8	0	0	0	0	Baradron	1024
DIAMOND HARB	b	0	34.7	0	0	0	0	Bolsiddhi	1025
DIAMOND HARB	b	0	11.1	0	0	0	0	Baria	1026
DIAMOND HARB	b	0	12.6	0	0	0	0	Shatminsa	1027
DIAMOND HARB	b	0	16.9	0	0	0	0	Taldanga	1028
DIAMOND HARB	b	0	9.4	0	0	0	0	Dagira	1029
DIAMOND HARB	b	0	0	0	0	0	0	Tetuagari	1030
DIAMOND HARB	b	0	16.7	0	0	0	0	Mainan	1031
DIAMOND HARB	b	0	27.4	0	0	0	0	Kamalpur	1032
DIAMOND HARB	b	0	21.5	0	0	0	0	Nudia	1033
DIAMOND HARB	c	0	10.3	0	0	0	0	Naogan Sitagachhi	1034
DIAMOND HARB	c	0	23	0	0	0	0	Purba Durgapur	1035
DIAMOND HARB	c	0	8.7	0	0	0	0	Radhaballabhpur	1036
DIAMOND HARB	b	0	12.2	0	0	0	0	Chousa	1037
DIAMOND HARB	b	0	21	0	0	0	0	Sultanbaga	1038
DIAMOND HARB	b	0	19	0	0	0	0	Netra	1039
DIAMOND HARB	c	0	26.6	0	0	0	0	Malancha	1040
DIAMOND HARB	c	0	14	0	0	0	0	Uttar Sehardaha	1041
DIAMOND HARB	c	0	48.8	0	0	0	0	Dakshin Sehardaha	1042
DIAMOND HARB	c	0	16	0	0	0	0	Joaru	1043
DIAMOND HARB	c	0	14.1	0	0	0	0	Hazraband	1044
DIAMOND HARB	c	0	14.2	0	0	0	0	Basarali	1045
DIAMOND HARB	c	0	38	0	0	0	0	Kanpur	1046
DIAMOND HARB	c	0	4.5	0	0	0	0	Patra (P)	1047
0	0	0	1183.2	0	0	0	0	: Block T O T A L	

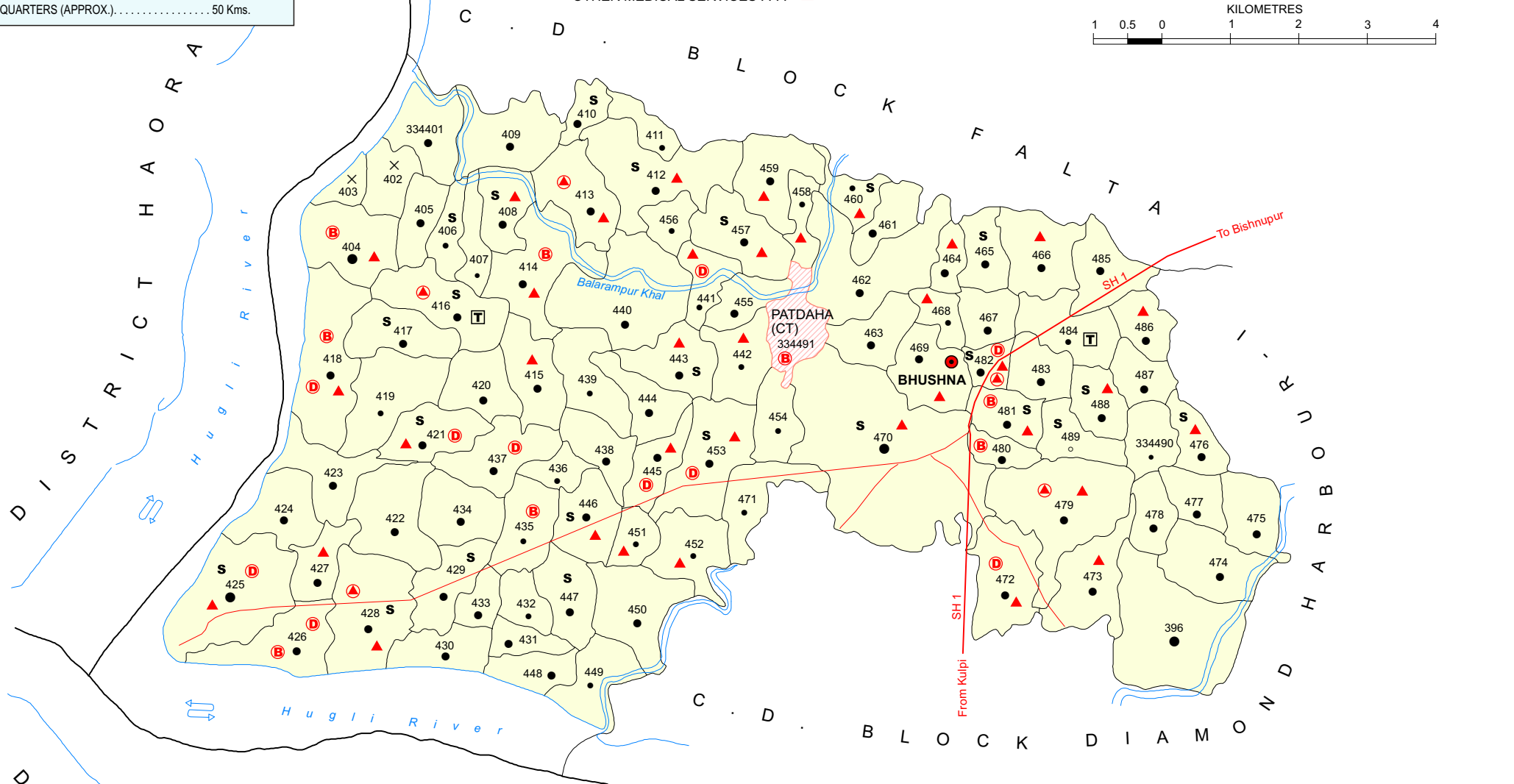
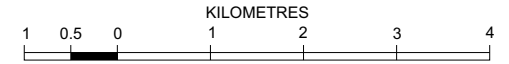
Land Use												
Area under different types of land use (in hectares rounded up to one decimal place)							Area irrigated by source (in hectare).					
Serial Number	Name of Village	Fallow lands other than current fallows	Current Fallows	Net Area Sown	Total Irrigated Land Area	Total Un-irrigated Land Area	Canals (C)	Wells/Tube-wells(W/TW)	Tanks/Lakes(T/L)	Water Falls(WF)	Others(O)	
1	2	110	111	112	113	114	115	116	117	118	119	
1021	Narayanpur	0	0	46.4	12	34.4	8	0	4	0	0	
1022	Gauripur	0	0	42.5	12	30.5	8	0	4	0	0	
1023	Hansdahara	0	0	40.3	11	29.3	6	0	5	0	0	
1024	Baradron	0	0	55.3	18	37.3	14	0	4	0	0	
1025	Bolsiddhi	0	0	143	22	121	15	0	7	0	0	
1026	Baria	0	0	50.2	13.5	36.7	12	1.5	0	0	0	
1027	Shatminsa	0	0	34.2	27	7.2	25	0	2	0	0	
1028	Taldanga	0	0	71.9	19	52.9	19	0	0	0	0	
1029	Dagira	0	0	32.6	7.8	24.8	7	0	0.8	0	0	
1030	Tetuagari	0	0	50.5	47	3.5	47	0	0	0	0	
1031	Mainan	0	0	33.2	16.4	16.8	15	0	1.4	0	0	
1032	Kamalpur	0	0	81	8	73	7	0	1	0	0	
1033	Nudia	0	0	75.4	10	65.4	9	0	1	0	0	
1034	Naogan Sitagachhi	0	0	56.2	10.2	46	9	0	1.2	0	0	
1035	Purba Durgapur	0	0	88.2	20.5	67.7	19	0	1.5	0	0	
1036	Radhaballabhpur	0	0	36	26.5	9.5	25	0	1.5	0	0	
1037	Chousa	0	0	45.2	16	29.2	15	0	1	0	0	
1038	Sultanbaga	0	0	55.2	14	41.2	13	0	1	0	0	
1039	Netra	0	0	92.3	25	67.3	24	0	1	0	0	
1040	Malancha	0	0	99.2	10	89.2	7.5	0	2.5	0	0	
1041	Uttar Sehardaha	0	0	31.7	15	16.7	14	0	1	0	0	
1042	Dakshin Sehardaha	0	0	227.2	50	177.2	45	0	5	0	0	
1043	Joaru	0	0	39.4	10	29.4	8.5	0	1.5	0	0	
1044	Hazraband	0	0	37.8	18	19.8	16	0	2	0	0	
1045	Basarali	0	0	29.2	10	19.2	8.5	0	1.5	0	0	
1046	Kanpur	0	0	144.2	20	124.2	0	0	16	0	4	
1047	Patra (P)	0	0	177.7	2.9	174.8	2.5	0	0.4	0	0	
Block T O T A L :		0	0	5177.8	1588.4	3589.5	1356.6	10.5	217.1	0		

Name of three most important commodities manufactured			Name of Village	Serial Number
First	Second	Third		
120	121	122	2	1
		Sunflower	Narayanpur	1021
			Gauripur	1022
			Hansdahara	1023
			Baradron	1024
			Bolsiddhi	1025
			Baria	1026
			Shatminsa	1027
			Taldanga	1028
			Dagira	1029
			Tetuagari	1030
			Mainan	1031
			Kamalpur	1032
			Nudia	1033
			Naogan Sitagachhi	1034
			Purba Durgapur	1035
			Radhaballabhpur	1036
			Chousa	1037
			Sultanbaga	1038
			Netra	1039
			Malancha	1040
			Uttar Sehardaha	1041
			Dakshin Sehardaha	1042
			Joaru	1043
			Hazraband	1044
			Basarali	1045
			Kanpur	1046
			Patra (P)	1047
			: Block T O T A L	

TOTAL AREA OF THE C. D. BLOCK 95.59 Sq. Kms.
 TOTAL POPULATION OF THE C. D. BLOCK 190801
 TOTAL NUMBER OF VILLAGES 91
 TOTAL NUMBER OF INHABITED VILLAGES 89
 TOTAL NUMBER OF CENSUS TOWNS 1
 TOTAL NUMBER OF STATUTORY TOWNS NIL
 DISTANCE FROM DISTRICT HEADQUARTERS TO C. D. BLOCK HEADQUARTERS (APPROX.) 50 Kms.

HIGH SCHOOL / INTER COLLEGE . S
 TECHNICAL INSTITUTIONS T
 BANK B
 DISPENSARY D
 PRIMARY HEALTH CENTRE A
 OTHER MEDICAL SERVICES ▲

INDIA
 WEST BENGAL
C. D. BLOCK DIAMOND HARBOUR - II
 DISTRICT SOUTH TWENTY FOUR PARGANAS



D I S T R I C T N O R T H T W E N T Y F O U R P A R G A N A S
 H u g l i R i v e r
 D I S T R I C T P U R B A M E D I N I P U R

BOUNDARY, DISTRICT
 ,, C. D. BLOCK
 ,, VILLAGE WITH MDDS CODE 334401
 HEADQUARTERS : C. D. BLOCK
 POPULATION SIZE OF VILLAGES: BELOW 200, 200-499, 500-999, 1000-4999, 5000 AND ABOVE
 UNINHABITED VILLAGE WITH MDDS CODE X 334403
 CENSUS TOWN WITH MDDS CODE 334491
 STATE HIGHWAY SH 1
 IMPORTANT METALLED ROAD
 RIVER AND STREAM
 H u g l i R i v e r

Alphabetical List of Villages

Name of the CD Block : Diamond Harbour-II

CD Block Code (2011) : 0274

Sl. No.	Name of the Village	PLCN 2001	MDDS PLCN 2011
1	2	3	4
1	Agneshwar	03984400	334474
2	Akalmegh	03977100	334403
3	Akrapunji	03980400	334436
4	Amira	03983500	334466
5	Andharia	03982000	334452
6	Aoasberia	03982800	334459
7	Asapur	03980300	334435
8	Asurali	03980800	334440
9	Bagda	03984900	334479
10	Bangla	03983000	334461
11	Barada	03977900	334411
12	Basudebpur	03977500	334407
13	Bhaduria	03978000	334412
14	Bhaukol	03978200	334414
15	Bhushna	03983800	334469
16	Birpara	03978700	334419
17	Bishra	03976900	334401
18	Chakloknath	03979900	334431
19	Chandabamuntala	03982600	334457
20	Chandnagar	03984100	334472
21	Cheora	03985400	334484
22	Dakjoari	03982700	334458
23	Dakshin Simla	03981200	334444
24	Dakshin Simulbaria	03979800	334430
25	Dhukrijhara	03980900	334441
26	Durgapur	03979400	334426
27	Gagankalia	03980700	334439
28	Gandabaria	03980200	334434
29	Goanara	03981400	334446
30	Gondia Raghunathpur	03978100	334413
31	Gopalpur	03977300	334405
32	Goragachha	03980600	334438
33	Haldighi	03978800	334420
34	Hinchabaria	03983300	334464
35	Jhaudari	03981000	334442
36	Jhinga	03985500	334485
37	Jiancha	03982400	334455
38	Kalagachhi	03985000	334480
39	Kalia	03978300	334415
40	Kalikamerya	03985900	334489

Alphabetical List of Villages

Name of the CD Block : Diamond Harbour-II

CD Block Code (2011) : 0274

Sl. No.	Name of the Village	PLCN 2001	MDDS PLCN 2011
1	2	3	4
41	Kamarpol	03983900	334470
42	Kankjal Pashchim	03980100	334433
43	Kankjal Purba	03980000	334432
44	Karaibaria	03978900	334421
45	Katapukharia	03986000	334490
46	Khamarkur	03983700	334468
47	Khandalia	03978400	334416
48	Khanjapur	03979000	334422
49	Kholakhali	03981800	334450
50	Khorda	03983100	334462
51	Khordnahala	03981100	334443
52	Kultikri	03981900	334451
53	Kushbaria	03982200	334454
54	Mankhanda	03981300	334445
55	Mathur	03982100	334453
56	Mirzapur	03984500	334475
57	Mollapukur	03984200	334473
58	Mukundapur	03979700	334429
59	Murigachhi	03984600	334476
60	Nabasan	03985300	334483
61	Nahanna	03985700	334487
62	Nainan	03977200	334404
63	Narayantala	03985200	334482
64	Nasa	03985800	334488
65	Nila	03979100	334423
66	Nurpur	03979300	334425
67	Pana	03977600	334408
68	Panchsata	03983400	334465
69	Parasurampur	03977400	334406
70	Paschim Durgapur	03984800	334478
71	Pashchim Bhabanipur	03979600	334428
72	Pashchim Gobindapur	03981500	334447
73	Patra (P)	03984300	334396
74	Pipulat	03980500	334437
75	Pitambara	03983200	334463
76	Purba Bhabanipur	03984700	334477
77	Ramnagar	03978600	334418
78	Raychak	03981600	334448
79	Rekha	03984000	334471
80	Sankarparulia	03977800	334410

Alphabetical List of Villages

Name of the CD Block : Diamond Harbour-II

CD Block Code (2011) : 0274

Sl. No.	Name of the Village	PLCN 2001	MDDS PLCN 2011
1	2	3	4
81	Sankhua	03982500	334456
82	Sarisha	03985100	334481
83	Sehalampur	03977700	334409
84	Seora Hati	03982900	334460
85	Singhalganja Abad	03981700	334449
86	Sriphalbaria	03979200	334424
87	Sukdebpur	03979500	334427
88	Sukdebpur	03985600	334486
89	Sundarika	03978500	334417
90	Tapha	03983600	334467
91	Uttar Simulberia	03977000	334402

Census of India 2011
Amenities and Land use

Serial Number	Name of Village	Location code no.	Total area of the village (in hectares rounded up to one decimal place)	Total population (2011 census)	Number of households (2011 census)	Number of educational amenities available in village , the distance range code viz; a for 0-5 kms, b for 5-10 kms, c for 10+ kms of nearest place where facility is available							
						Pre-Primary school (PP)	Primary school (P)	Middle school (M)	Secondary School (S)	Senior Secondary school (SS)	Degree college of arts science & commerce (ASC)	Engineering college(EC)	Medical college (MC)
1	2	3	4	5	6	7	8	9	10	11	12	13	14

Name of District:-South Twenty Four Parganas

Name of CD Block:-Diamond Harbour - II

1048	Bishra	334401	120.7	4274	956	2	2	1	a	a	c	c	c
1049	Uttar Simulberia	334402	74.5	0	0								
1050	Akalmegh	334403	34.6	0	0								
1051	Nainan	334404	142.1	5144	1136	2	2	a	a	a	c	c	c
1052	Gopalpur	334405	64.4	4118	876	3	2	a	a	a	c	c	c
1053	Parasurampur	334406	55.2	664	172	1	1	1	1	1	c	c	c
1054	Basudebpur	334407	49.7	493	114	1	1	a	a	a	c	c	c
1055	Pana	334408	77.7	1266	309	1	1	1	1	a	c	c	c
1056	Sehalampur	334409	131.2	1841	474	3	3	a	a	a	c	c	c
1057	Sankarparulia	334410	43	1221	279	2	2	1	1		c	c	c
1058	Barada	334411	43.1	932	240	1	1	a	a	a	c	c	c
1059	Bhaduria	334412	202.3	3709	946	5	5	2	2	1	c	c	c
1060	Gondia Raghunathpur	334413	122.3	2471	578	3	2	a			c	c	c
1061	Bhaukol	334414	165.8	3358	860	5	4	a	a	a	c	c	c
1062	Kalia	334415	97.7	1023	231	2	2	2	a	a	c	c	c
1063	Khandalia	334416	139.8	2464	584	2	1	1	1	1	c	a	c
1064	Sundarika	334417	104.1	2572	580	1	1	1	1	a	c	a	c
1065	Ramnagar	334418	183	4655	1214	2	2	a	a	a	c	c	c
1066	Birpara	334419	143.9	979	219	2	1	a	a	a	c	c	c
1067	Haldighi	334420	90	1074	231	2	2	a	a	a	c	c	c
1068	Karairbaria	334421	88	1756	410	1	1	1	1	a	c	b	c
1069	Khanjapur	334422	141.4	1251	287	1	1	a	a	a	c	c	c
1070	Nila	334423	141.6	2155	513	2	2	1	a	a	c	c	c
1071	Sripthalbaria	334424	90	1379	327	1	1	a	a	a	1	c	c
1072	Nurpur	334425	222.9	7527	1564	7	6	2	2	1	c	c	c
1073	Durgapur	334426	122.2	3782	774	4	3	a	a	a	c	c	c
1074	Sukdebpur	334427	69.7	1739	414	2	2	a	a	b	c	c	c
1075	Pashchim Bhabanipur	334428	171.7	3699	835	3	3	1	1		c	c	c
1076	Mukundapur	334429	95.9	2209	505	3	3	1	1		c	c	c
1077	Dakshin Simulbaria	334430	86.8	1554	340	1	1	a	a	a	c	c	c
1078	Chakloknath	334431	46	1232	271	1	1				c	b	c
1079	Kankjal Purba	334432	53.4	931	220	1	1				c	b	c
1080	Kankjal Pashchim	334433	42.9	1236	273	1	1				c	b	c
1081	Gandabaria	334434	94.2	1047	250	1	1	a	a	a	c	c	c
1082	Asapur	334435	87.6	765	188	1	1	a	a	a	c	c	c
1083	Akrapunji	334436	57.1	589	145	1	1	a	a	a	c	b	c
1084	Pipulat	334437	145.3	2195	515	2	2	a	a	a	c	b	c
1085	Goragachha	334438	91.5	1256	238	1	1	a	a	a	c	b	c
1086	Gagankalia	334439	101.1	937	201	1	1	a	a	b	c	c	c
1087	Asurali	334440	241.1	2455	553	2	2	a	a	a	b	b	c
1088	Dhukrijhara	334441	53.3	741	186	1	1	a	a	a	b	b	c

- Village Directory

(As in 2009)

le. (If not available within the < 5 Kms, b for 5-10 Kms and c if facility is available is given).						Number of Medical Amenities available. (If not available within the village, the distance range code viz; a for < 5 Kms, b for 5-10 Kms and c for 10+ kms of nearest place where facility is available is given).						Name of Village	Serial Number					
Management institute (MI)	Polytechnic (Pt)	Vocational training school /ITI	Non-formal training centre (NFTC)	Special school for disabled (SSD)	Others (specify)	Community health centre (CHC)	Primary health centre (PHC)	Primary health sub centre (PHS)	Maternity and child welfare centre (MCWC)	T.B. clinic (TBC)	Hospital-allopathic (HA)			Hospital-alternative medicine (HO)	Dispensary (D)	Veterinary hospital (VH)	Mobile health clinic (MHC)	Family welfare centre (FWC)
15	16	17	18	19	20	21	22	23	24	25	26	27	28	29	30	31	2	1

Location CodeNo:-343

Location CodeNo:-0274

c	c	c	2	c	c	b	a	a	a	a	a	c	a	a	a	a	Bishra	1048
																	Uttar Simulberia	1049
																	Akalmegh	1050
c	c	c	c	c	c	c	c	l	c	c	c	c	a	c	c	c	Nainan	1051
c	c	c	c	c	c	b	b	b	b	b	b	b	a	c	c	c	Gopalpur	1052
c	c	c	c	c	c	b	b	b	b	b	b	b	a	c	c	c	Parasurampur	1053
c	c	c	c	c	c	b	b	b	b	b	b	b	a	c	c	c	Basudebpur	1054
c	c	c	c	c	c	b	a	l	a	a	a	c	a	a	a	a	Pana	1055
c	c	c	c	c	c		a	a		b	b	c	b	b		b	Sehalampur	1056
c	c	c	c	c	b		a	a	a	b	c	c	c	a		b	Sankarparulia	1057
c	c	c	c	c	c	b	a	a	a	a	a	c	a	b	b	a	Barada	1058
c	c	c	b	c	c	b	a	l	a	a	a	c	a	a	b	a	Bhaduria	1059
c	c	c	c	c	l		l	l	l	b	b	c	b	b		b	Gondia Raghunathpur	1060
c	c	c	c	c	c	b	a	l	a	a	a	c	a	l	a	a	Bhaukol	1061
c	c	c	c	c	c	c	c	l	l	c	c	c	a	c	c	c	Kalia	1062
c	a	l	l	c	c	a	l	a	a	c	c	c	a	c	c	a	Khandalia	1063
c	a	a	a	c	c	a	a	a	a	c	c	c	a	c	c	a	Sundarika	1064
c	c	a	b	c	a	c	c	l	l	c	c	c	l	c	c	c	Ramnagar	1065
c	c	a	c	c	c	a	c	a	a	a	c	c	a	a	c	c	Birpara	1066
c	c	c	a	a	c	c	c	b	a	c	c	c	a	c	c	c	Haldighi	1067
c	c	b	c	c	c	c	b	l	b	c	c	c	l	b	c	a	Karaibaria	1068
c	c	c	a	a	c	c	a	a	c	c	c	c	c	c	c	c	Khanjapur	1069
c	c	c	a	a	c	c	a	a	c	c	a	c	c	c	c	c	Nila	1070
c	c	c	c	c	c	a	a	a	c	c	c	a	a	c	c	c	Sriphalbaria	1071
c	c	c	c	c	c	c	c	l	l	c	l		l	c	b	b	Nurpur	1072
c	c	c	c	c	l	c	b	a	a	c	c		2	b	c	b	Durgapur	1073
c	c	c	c	c	c	a	a	a	l	c	c	3	a	c	c	c	Sukdebpur	1074
c	b	c	a	a	c	b	l	l	c	c	c		c	b			Pashchim Bhabanipur	1075
c	c	c	a	a	c	a	c	c	c	c	c	c	c	c	a	c	Mukundapur	1076
c	c	c	c	c	c	c	a	a	c	c	c	c	a	c	c	c	Dakshin Simulbaria	1077
c	b		b	b	a	b	a	a	c	c	b		c	b			Chaklokmath	1078
c	c	b	a	a	c	a	b	b	b	c	c	b	b	b	a	b	Kankjal Purba	1079
c	c	b	a	a	c	a	b	b	b	c	c	b	b	b	a	b	Kankjal Pashchim	1080
c	c	c	l	c	c	a	a	a	c	c	c	c					Gandabaria	1081
c	c	c	b	a	c		a	a	c	c	c	c					Asapur	1082
c	c	b	c	c	c	b	a	b	c	c	c	a	b	c	c	c	Akrapunji	1083
c	c	b	c	c	c	b	a	b	c	c	c	l	b	c	a	a	Pipulat	1084
c	c	b	c	c	c	b	a	b	c	c	c	a	b	c	c	c	Goragachha	1085
c	c	a	c	c	c	c	c	b	a	c	c		a	c	c	c	Gagankalia	1086
c	c	b	c	c	c	c	b	a	c	a	b	c	b	c	a	a	Asurali	1087
c	c	b	c	c	c	b	b	l	l	l	b	b	l	c	l	l	Dhukrijhara	1088

Serial Number	Name of Village	Number of Non-Government Medical Amenities available.							Availability of drinking water - Yes / No							
		Charitable non Govt. hospital/Nursing home.	Medical practitioner with MBBS Degree	Medical practitioner with other degree	Medical practitioner with no degree	Traditional practitioner and faith healer	Medicine Shop	Others	Tap water (Treated/Untreated)	Well water (Covered / Uncovered well)	Hand Pump	Tube wells / Bore well	Spring	River / Canal	Tank / Pond / Lake	Others
1	2	32	33	34	35	36	37	38	39	40	41	42	43	44	45	46

1048	Bishra	0	0	2	0	0	2	0	No	No	Yes	No	No	Yes	Yes	No
1049	Uttar Simulberia															
1050	Akalmegh															
1051	Nainan	2	2	2	2	2	1	0	No	No	Yes	No	No	Yes	Yes	No
1052	Gopalpur	0	0	0	0	0	0	0	No	No	Yes	No	No	No	Yes	No
1053	Parasurampur	0	0	0	0	0	0	0	No	No	Yes	No	No	No	Yes	No
1054	Basudebpur	0	0	0	0	0	0	0	No	No	Yes	No	No	No	Yes	No
1055	Pana	0	0	0	0	0	0	0	No	No	Yes	No	No	Yes	Yes	No
1056	Sehalampur	0	0	0	0	0	0	0	No	No	Yes	No	No	Yes	Yes	No
1057	Sankarparulia	0	0	0	0	0	0	0	No	No	Yes	No	No	Yes	Yes	No
1058	Barada	0	0	1	0	0	0	0	No	No	Yes	No	No	No	Yes	No
1059	Bhaduria	0	0	2	0	0	0	0	No	No	Yes	No	No	Yes	Yes	No
1060	Gondia Raghunathpur	1	0	4	2	0	3	2	No	No	Yes	No	No	Yes	Yes	No
1061	Bhaukol	0	0	0	7	0	0	0	No	No	Yes	No	No	Yes	Yes	No
1062	Kalia	0	0	0	0	0	0	0	No	No	Yes	No	No	Yes	Yes	No
1063	Khandalia	0	0	2	3	0	10	0	No	No	Yes	No	No	No	No	No
1064	Sundarika	0	0	1	2	0	0	0	No	No	Yes	No	No	No	No	No
1065	Ramnagar	0	0	0	1	1	2	0	No	No	Yes	No	No	Yes	Yes	No
1066	Birpara	0	0	0	0	0	0	0	No	No	Yes	No	No	No	No	Yes
1067	Haldighi	0	0	0	0	0	0	0	No	No	Yes	No	No	Yes	Yes	No
1068	Karaibaria	0	0	0	1	0	1	0	No	No	Yes	No	No	No	No	No
1069	Khanjapur	0	0	0	0	1	0	0	No	No	Yes	No	No	No	No	No
1070	Nila	0	0	0	1	0	0	0	No	No	Yes	No	No	No	No	No
1071	Sripthalbaria	0	0	0	1	0	0	0	No	No	Yes	No	No	No	Yes	Yes
1072	Nurpur	0	0	0	2	0	0	0	No	No	Yes	No	No	Yes	Yes	No
1073	Durgapur	0	0	0	2	0	2	0	No	No	Yes	No	No	Yes	Yes	No
1074	Sukdebpur	0	0	0	0	0	0	0	No	No	Yes	No	No	No	Yes	Yes
1075	Pashchim Bhabanipur	0	0	2	0	0	0	0	No	No	Yes	No	No	No	No	No
1076	Mukundapur	0	0	0	0	0	0	0	No	No	Yes	No	No	Yes	Yes	No
1077	Dakshin Simulbaria	0	0	0	0	0	0	0	No	No	Yes	No	No	No	Yes	Yes
1078	Chakloknath	0	0	0	0	0	0	0	No	No	Yes	No	No	No	No	No
1079	Kankjal Purba	0	0	0	0	0	0	0	No	No	Yes	No	No	Yes	Yes	No
1080	Kankjal Pashchim	0	0	0	0	0	0	0	No	No	Yes	No	No	Yes	Yes	No
1081	Gandabaria	0	0	0	0	0	0	0	No	No	Yes	No	No	No	No	No
1082	Asapur	0	3	0	0	0	1	0	No	No	Yes	No	No	No	No	No
1083	Akrapunji	0	0	0	0	0	0	0	No	No	Yes	No	No	No	No	No
1084	Pipulat	0	0	0	1	0	1	0	No	No	Yes	No	No	No	No	No
1085	Goragachha	0	0	0	0	0	0	0	No	No	Yes	No	No	No	No	No
1086	Gagankalia	0	0	0	0	0	0	0	No	No	Yes	No	No	Yes	Yes	No
1087	Asurali	0	0	0	0	0	0	0	No	No	Yes	No	No	Yes	No	No
1088	Dhukrijhara	0	0	0	0	0	0	0	No	No	Yes	No	No	Yes	No	No

Availability of toilet & others Yes / No				Communication and transport facilities (If amenities available code -Yes is given except for Village Pin Code ,If not available within the village , the distance range code viz; a for < 5 Kms, b for 5-10 Kms and c for 10+ kms of nearest place where facility is available is given).								
Community toilet including bath.	Community toilet excluding bath.	Rural sanitary mart or sanitary hardware outlet available near the village.	Community bio- gas or recycle of waste for productive use.	Post office(PO)	Sub post office (SPO)	Post & Telegraph office (P&TO)	Village Pin Code	Telephones (Land lines)	Public call office (PCO)	Mobile phone coverage	Name of Village	Serial Number
47	48	49	50	51	52	53	54	55	56	57	2	1

No	No	No	No	a	Yes	a	743504	Yes	b	Yes	Bishra	1048
											Uttar Simulberia	1049
											Akalmegh	1050
No	No	No	No	Yes	c	b	743504	Yes	b	a	Nainan	1051
No	No	No	No	c	a	c	743504	a	b	Yes	Gopalpur	1052
No	No	No	No	c	a	c	743504	a	b	Yes	Parasurampur	1053
No	No	No	No	c	a	c	743504	a	b	Yes	Basudebpur	1054
No	No	No	No	b	b	b	743504	Yes	c	Yes	Pana	1055
No	No	No	No	c	b	b	743304	Yes	c	Yes	Sehalampur	1056
No	No	No	No		b	b	743304	Yes	b	Yes	Sankarparulia	1057
No	No	No	No	b	a	b	743304	Yes	c	Yes	Barada	1058
No	No	No	No	b	Yes	b	743304	Yes	c	Yes	Bhaduria	1059
No	No	No	No		Yes	Yes	743504	Yes	c	Yes	Gondia Raghunathpur	1060
No	No	No	No	b	Yes	b	743304	Yes	b	Yes	Bhaukol	1061
No	No	No	No	c	a	b	743304	a	b	Yes	Kalia	1062
No	Yes	Yes	No	Yes	c	c	743504	Yes	b	Yes	Khandalia	1063
No	No	Yes	No	a	c	c	743504	a	b	Yes	Sundarika	1064
No	No	No	No	a	a	c	743504	Yes	b	Yes	Ramnagar	1065
No	No	No	No	a	a	c	743304	a	b	Yes	Birpara	1066
No	No	No	No	c	a	c	743304	a	b	Yes	Haldighi	1067
No	No	No	No	Yes	b	c	743304	Yes	b	Yes	Karaibaria	1068
No	No	No	No	c	b	c	743504	Yes	b	Yes	Khanjapur	1069
No	No	No	No	c	c	c	743504	Yes	c	Yes	Nila	1070
No	No	No	No	a	Yes	c	743304	Yes	c	a	Sriphalbaria	1071
No	No	No	No	c	Yes	c	743368	Yes	b	Yes	Nurpur	1072
No	No	No	No	c	b	b	743368	Yes	c	b	Durgapur	1073
No	No	No	No	a	Yes	c		a	b	a	Sukdebpur	1074
No	No	No	No	c	b	c	743368	Yes	b	Yes	Pashchim Bhabanipur	1075
No	No	No	No	c	c	c	743368	Yes	b	Yes	Mukundapur	1076
No	No	No	No	a	c	c	743368	a	b	a	Dakshin Simulbaria	1077
No	No	No	No	c	b	c	743304	Yes	b	Yes	Chaklokmath	1078
No	No	No	No	c	b	c	743368	Yes	b	Yes	Kankjal Purba	1079
No	No	No	No	c	b	c	743609	Yes	b	Yes	Kankjal Pashchim	1080
No	No	No	No	c	a	c	743347	b	c	Yes	Gandabaria	1081
No	No	No	No	c	a	c	743609	b	c	Yes	Asapur	1082
No	No	No	No	a	b	c	743368	a	c	Yes	Akrapunji	1083
No	No	No	No	a	b	b	743504	Yes	b	Yes	Pipulat	1084
No	No	No	No	a	b	c	743347	a	c	Yes	Goragachha	1085
No	No	No	No	c	a	c	743304	a	b	Yes	Gagankalia	1086
No	No	No	No	a	b	c	743304	Yes	b	Yes	Asurali	1087
No	No	No	No	Yes	b	b	743504	Yes	b	Yes	Dhukrijhara	1088

Communication and transport facilities (If amenities available code -Yes is given except for Village Pin Code ,If not available within the village , the distance range code viz; a for < 5 Kms, b for 5-10 Kms and c for 10+ kms of nearest place where facility is available is given).												Village connected to highway (If amenities available code viz; a for < 5 Kms, b for 5-10 Kms and c for 10+ kms of nearest place where facility is available is given).				
Serial Number	Name of Village	Internet cafes/ Common service centre (CSC)	Private courier facility	Bus service (Public & Private)	Railway stations	Auto/Modified Autos	Taxis and Vans	Tractors	Cycle-pulled rickshaws(Manual & Machine driven)	Carts driven by animals	Sea /River ferry service	Connected to national highway(NH)	Connected to state highway(SH)	Connected to major district road (MDR)	Connected to others district road	Pucca roads
1	2	58	59	60	61	62	63	64	65	66	67	68	69	70	71	72

1048	Bishra	b	c	Yes	c	Yes	Yes	c	Yes	c	a	c	Yes		Yes	Yes
1049	Uttar Simulberia															
1050	Akalmegh															
1051	Nainan	a	a	Yes	c	b	Yes	c	Yes	c	Yes	c	c	c	c	b
1052	Gopalpur	c	c	a	c	a	a	c	Yes	a	a	c	c	c		a
1053	Parasurampur	c	c	a	c	a	a	c	Yes		a	c	c	c		a
1054	Basudebpur	c	c	a	c	a	a	c	Yes		a	c	c	c		a
1055	Pana	b	c	a	c	a	Yes	c	Yes	a	b	b	a	a	a	a
1056	Sehalampur	c	c	a	c	a	b		Yes		a	b	Yes		Yes	Yes
1057	Sankarparulia	c	c	b	c	a	b		a		b	b	c	c	c	a
1058	Barada	b	c	Yes	c	Yes	Yes	b	Yes	c	b	b	Yes		Yes	a
1059	Bhaduria	b	c	Yes	c	Yes	Yes	c	Yes	c	b	b	Yes		Yes	a
1060	Gondia Raghunathpur	c	c	Yes	c	Yes	Yes		Yes		b	b	c	c	c	Yes
1061	Bhaukol	b	c	Yes	c	Yes	Yes	c	Yes	b	b	b	Yes		Yes	a
1062	Kalia	a	a	a	c	a	a	c	Yes	c	a	c	a	a	a	a
1063	Khandalia	c	c	Yes	c	Yes	Yes		Yes		a	b	b	b	Yes	Yes
1064	Sundarika	c	c	a	c	a	a		Yes		a	b	b	b	a	a
1065	Ramnagar	c	c	Yes	c	c	Yes	c	Yes	b	a	c	c	c	c	a
1066	Birpara	c	c	a	c	a	Yes	c	Yes	a	a	c	c	c	c	a
1067	Haldighi	c	a	a	c	a	a	c	a	b	a	a	a	a	a	a
1068	Karabarua	a	c	Yes	c	a	a		Yes		a	b	a	a	a	a
1069	Khanjapur	c	a	a	c	a	Yes	a	Yes		b	c	c	c		a
1070	Nila	c	a	Yes	c	a	Yes	a	Yes	b	a	c	c	c	a	Yes
1071	Sripthalbaria	a	a	Yes	c	a	Yes	a	Yes	a	Yes	a	a	a	a	a
1072	Nurpur	c	c	Yes	c	Yes	Yes		Yes		Yes	c	c	Yes	b	Yes
1073	Durgapur	b	b	a	c	Yes	b		Yes		a	b	b	Yes	b	Yes
1074	Sukdebpur	c	c	Yes	c	c	Yes	c	Yes		Yes	c	c	c	c	Yes
1075	Pashchim Bhabanipur	b	c	Yes	c	Yes	Yes		Yes		a	b	Yes	Yes	Yes	a
1076	Mukundapur	c	c	Yes	c	Yes	Yes		Yes		b	c	Yes	Yes	Yes	b
1077	Dakshin Simulbaria	c	c	b	c	c	Yes	c	a		Yes	c	c	c	c	a
1078	Chakloknath	b	c	Yes	c	Yes	Yes		Yes		a	b	Yes		Yes	b
1079	Kankjal Purba	b	c	Yes	c	Yes	Yes		Yes		a	b	Yes		Yes	b
1080	Kankjal Pashchim	b	c	Yes	c	Yes	Yes		Yes		a	b	Yes		Yes	b
1081	Gandabarua	b	b	a	c	a	a		Yes		b	b			a	a
1082	Asapur	a	b	Yes	c	Yes	Yes		Yes		a	b		Yes	Yes	a
1083	Akrapunji	a	c	a	c	a	a		Yes		b	b			a	b
1084	Pipulat	a	c	Yes	c	a	a		Yes		a	b	a	a	a	a
1085	Goragachha	a	c	a	c	a	a		Yes		b	b			a	a
1086	Gagankalia	a	a	a	c	a	a	c	a	b	a	c	a	a	a	a
1087	Asurali	b	b	a	c	a	b		Yes		c	b	b	a	a	a
1088	Dhukrijhara	b	b	Yes	b	Yes	b		Yes		b	b	b		Yes	Yes

ys,village roads, banks & credit societies
 :-Yes is given, If not available within the
 code viz; a for < 5 Kms, b for 5-10 Kms
 place where facility is available is given).

Availability of miscellaneous facilities (If amenities available code -Yes is given, If not
 available within the village , the distance range code viz; a for < 5 Kms, b for 5-10 Kms
 and c for 10+ kms of nearest place where facility is available is given).

73	74	75	76	77	78	79	80	81	82	83	84	85	86	87	Name of Village	Serial Number

Yes	a	Yes		a	a	c	Yes	a	Yes	a	c	c	Yes	Yes	Bishra	1048
															Uttar Simulberia	1049
															Akalmegh	1050
a				Yes	a	c	Yes	a	Yes	c	a	Yes	Yes	Yes	Nainan	1051
Yes	a	a	c	c	a	c	a	a	c	a	c	b	Yes	a	Gopalpur	1052
Yes	a	a	c	c	a	c	a	a	c	a	c	c	Yes	b	Parasurampur	1053
Yes	a	a	c	c	a	c	a	a	c	a	c	b	Yes	b	Basudebpur	1054
Yes	b	b	c	a	a	c	Yes	a	c	a	c	b	Yes	Yes	Pana	1055
Yes	a	Yes		a	a	c	Yes	Yes	c	a	b	b	Yes	Yes	Sehalampur	1056
Yes		b	c	a	a	c	Yes	a	c	b	b	Yes	Yes	Yes	Sankarparulia	1057
Yes	b	b	c	b	b	c	Yes	Yes	c	a	b	c	Yes	Yes	Barada	1058
Yes	b	b	c	a	a	Yes	Yes	Yes	c	b	c	Yes	Yes	Yes	Bhaduria	1059
Yes		Yes	b	a	a	c	Yes	Yes	Yes	b	a	Yes	Yes	Yes	Gondia Raghunathpur	1060
Yes	b	b	c	Yes	Yes	c	Yes	Yes	c	Yes	Yes	b	Yes	Yes	Bhaukol	1061
a		a		a	a	c	Yes	Yes	c	a	Yes	c	Yes	Yes	Kalia	1062
a	a	a	Yes	a	Yes	c	Yes	Yes	Yes	Yes	Yes	c	Yes	Yes	Khandalia	1063
a	a	a	Yes	a	a	c	Yes	Yes	c	a	c	c	Yes	Yes	Sundarika	1064
Yes	a	a	a	Yes	a	c	Yes	Yes	c	a	c	Yes	Yes	Yes	Ramnagar	1065
Yes	a	a	a	a	a	c	a	b	c	a	c	Yes	Yes	a	Birpara	1066
Yes		a		a	a	c	Yes	Yes	c	a	Yes	c	Yes	Yes	Haldighi	1067
a		Yes	Yes	a	b	c	Yes	Yes	c	Yes	Yes	b	Yes	Yes	Karaibaria	1068
a		a	Yes	b	a	c	Yes	a	c	a	a	c	Yes	Yes	Khanjapur	1069
Yes	Yes	Yes	Yes	a	a	c	Yes	a	c	a	a	c	Yes	Yes	Nila	1070
a	a	Yes	Yes	c	a	c	Yes	Yes	Yes	a	c	Yes	Yes	Yes	Sripalbaria	1071
Yes		Yes	Yes	a	c	c	Yes	Yes	c	a	c	Yes	Yes	Yes	Nurpur	1072
Yes		Yes		Yes	b	c	Yes	a	Yes	Yes	c	Yes	Yes	Yes	Durgapur	1073
Yes		Yes	Yes	c	c	c	Yes	c	c	a	c	Yes	Yes	a	Sukdebpur	1074
a			Yes	a	b	c	Yes	Yes	c	Yes	Yes	Yes	Yes	Yes	Pashchim Bhabanipur	1075
a				c	c	c	Yes	b	c	Yes	Yes	Yes	Yes	Yes	Mukundapur	1076
Yes			Yes	c	c	c	Yes	Yes	c	a	c	Yes	Yes	Yes	Dakshin Simulbaria	1077
a			Yes	a	b	c	a	a	c	a	Yes	Yes	Yes	Yes	Chakloknath	1078
a			Yes	b	b	c	Yes	a	c	Yes	Yes	Yes	Yes	Yes	Kankjal Purba	1079
a			b	b	b	c	Yes	a	c	Yes	Yes	Yes	Yes	Yes	Kankjal Pashchim	1080
a	Yes	b	Yes	a	b	c	Yes	Yes	c	Yes	Yes	b	Yes	Yes	Gandabaria	1081
a	Yes		Yes	Yes	b	c	Yes	Yes	c	a	Yes	b	Yes	Yes	Asapur	1082
a	Yes		Yes	b	b	c	Yes	a	c	a	Yes	b	Yes	Yes	Akrapunji	1083
a		Yes		a	b	c	Yes	Yes	c	a	Yes	b	Yes	Yes	Pipulat	1084
a	Yes		Yes	b	b	c	Yes	a	c	a	Yes	b	Yes	Yes	Goragachha	1085
a				a	a	c	Yes	Yes	c	a	Yes	c	Yes	Yes	Gagankalia	1086
Yes	Yes	c	Yes	a	b	c	Yes	Yes	c	a	Yes	Yes	Yes	Yes	Asurali	1087
Yes	Yes	b	Yes	a	b	b	Yes	Yes	c	Yes	Yes	Yes	Yes	Yes	Dhukrijhara	1088

Availability of miscellaneous facilities (If amenities available code -Yes is given, If not available within the village , the distance range code viz; a for < 5 Kms, b for 5-10 Kms and c for 10+ kms of nearest place where facility is available is given).												Availability of electricity (Yes/No)			
Serial Number	Name of Village	ASHA (Accredited Social Health Activist)	Community centre with/without TV	Sports Field,	Sports Club / Recreation Centre	Cinema / Video Hall	Public Library	Public Reading Room	Newspaper Supply	Assembly Polling station	Birth & Death Registration Office	Power Supply for Domestic Use (ED)	Power Supply for Agricultural Use (EAG)	Power Supply for Commercial Use (EC)	Power Supply for All Uses (EA)
1	2	88	89	90	91	92	93	94	95	96	97	98	99	100	101

1048	Bishra	Yes	c	Yes	Yes	c	a	c	Yes	Yes	a	Yes	No	Yes	No
1049	Uttar Simulberia														
1050	Akalmegh														
1051	Nainan	Yes	Yes	c	c	a	c	c	Yes	Yes	a	Yes	No	No	No
1052	Gopalpur	c	b	c	c	c	c	c	Yes	Yes	a	Yes	No	No	No
1053	Parasurampur	c	b	c	c	c	c	c	Yes	Yes	a	Yes	No	No	No
1054	Basudebpur	c	b	c	c	c	c	c	Yes	a	a	Yes	No	No	No
1055	Pana	Yes	c	Yes	Yes	c	a	c	Yes	Yes	a	Yes	No	No	No
1056	Sehalampur	Yes	Yes	Yes	Yes	b	a	c	Yes	Yes	a	Yes	No	Yes	No
1057	Sankarparulia	Yes	b	Yes	b	c	a	a	Yes	Yes	a	Yes	No	Yes	No
1058	Barada	Yes	c	a	a	b	a	c	Yes	Yes	a	Yes	No	Yes	No
1059	Bhaduria	Yes	c	Yes	Yes	b	a	c	Yes	Yes	a	Yes	No	Yes	No
1060	Gondia Raghunathpur	Yes	Yes	Yes	Yes	Yes	a	a	Yes	Yes	a	Yes	No	Yes	No
1061	Bhaukol	Yes	c	Yes	Yes	b	Yes	Yes	Yes	Yes	Yes	Yes	No	Yes	No
1062	Kalia	Yes	Yes	Yes	Yes	c	c	c	Yes	Yes	a	Yes	No	Yes	No
1063	Khandalia	Yes	Yes	Yes	Yes	Yes	c	c	Yes	Yes	Yes	Yes	No	Yes	No
1064	Sundarika	Yes	a	Yes	Yes	a	c	c	Yes	Yes	a	Yes	No	Yes	No
1065	Ramnagar	Yes	b	b	Yes	a	c	c	Yes	c	a	Yes	No	Yes	No
1066	Birpara	Yes	b	b	b	a	c	c	Yes	Yes	a	Yes	No	No	No
1067	Haldighi	Yes	Yes	Yes	Yes	a	c	c	Yes	Yes	a	Yes	No	Yes	No
1068	Karabarua	Yes	Yes	Yes	c	b	b	c	Yes	Yes	a	Yes	No	No	No
1069	Khanjapur	Yes	Yes	a	c	c	c	c	Yes	Yes	a	Yes	No	No	No
1070	Nila	Yes	c	a	c	b	b	b	Yes	Yes	a	Yes	No	Yes	No
1071	Sripalbaria	Yes	Yes	Yes	a	c	c	c	a	c	c	Yes	Yes	No	No
1072	Nurpur	Yes	b	b	Yes	c	c	c	Yes	Yes	Yes	Yes	No	Yes	No
1073	Durgapur	Yes	Yes	a	c	c	b	b	Yes	Yes	Yes	Yes	No	Yes	No
1074	Sukdebpur	Yes	c	a	a	c	a	c	b	Yes	Yes	Yes	Yes	No	No
1075	Pashchim Bhabanipur	Yes	Yes	Yes	Yes	b	b	Yes	Yes	Yes	Yes	Yes	No	No	No
1076	Mukundapur	Yes	Yes	Yes	Yes	c	c	Yes	Yes	Yes	Yes	Yes	No	No	No
1077	Dakshin Simulbaria	Yes	c	Yes	c	c	c	c	a	c	c	Yes	Yes	Yes	Yes
1078	Chakloknath	Yes	Yes	Yes	Yes	b	b	Yes	Yes	Yes	a	Yes	No	No	No
1079	Kankjal Purba	Yes	Yes	Yes	Yes	b	b	Yes	Yes	Yes	Yes	Yes	No	No	No
1080	Kankjal Pashchim	Yes	Yes	Yes	Yes	b	b	Yes	Yes	Yes	Yes	Yes	No	No	No
1081	Gandabarua	Yes	Yes	a	Yes	c	b	Yes	Yes	Yes	Yes	Yes	Yes	Yes	Yes
1082	Asapur	a	Yes	a	Yes	b	b	Yes	Yes	Yes	a	Yes	Yes	Yes	Yes
1083	Akrapunji	a	Yes	a	Yes	b	b	c	Yes	Yes	a	Yes	Yes	Yes	Yes
1084	Pipulat	Yes	Yes	a	c	b	b	c	Yes	Yes	a	Yes	Yes	Yes	Yes
1085	Goragachha	a	Yes	a	Yes	b	b	c	Yes	Yes	a	Yes	Yes	Yes	Yes
1086	Gagankalia	Yes	Yes	a	Yes	c	c	c	a	Yes	a	Yes	No	No	No
1087	Asurali	Yes	Yes	Yes	Yes	b	b	Yes	Yes	Yes	a	Yes	No	No	No
1088	Dhukrijhara	Yes	Yes	Yes	Yes	b	b	Yes	Yes	a	Yes	Yes	No	No	No

Nearest Town		Land Use							
		Area under different types of land use (in hectares rounded up to one decimal place)							
Name	Distance range code i.e. a for < 5 Kms, b for 5-10 Kms and c for 10+ kms .	Forests	Area under Non-agricultural Uses	Barren and Un-cultivable land	Permanent Pastures and Other Grazing Lands	Land Under Miscellaneous Tree Crops etc.	Culturable Waste Land	Name of Village	Serial Number
102	103	104	105	106	107	108	109	2	1

DIAMOND HARB	b	0	43.7	0	0	0	0	Bishra	1048
DIAMOND HARB	c	0	44.5	0	0	0	0	Uttar Simulberia	1049
DIAMOND HARB	c	0	25.6	0	0	0	0	Akalmegh	1050
		0	56.6	0	0	0	0	Nainan	1051
DIAMOND HARB	c	0	5.4	0	0	0	0	Gopalpur	1052
DIAMOND HARB	c	0	4.7	0	0	0	0	Parasurampur	1053
DIAMOND HARB	c	0	6.2	0	0	0	0	Basudebpur	1054
DIAMOND HARB	c	0	9.7	0	0	0	0	Pana	1055
DIAMOND HARB	c	0	23.2	0	0	0	0	Sehalampur	1056
DIAMOND HARBOUR		0	9	0	0	0	0	Sankarparulia	1057
DIAMOND HARB	c	0	8.6	0	0	0	0	Barada	1058
DIAMOND HARB	c	0	30.3	0	0	0	0	Bhaduria	1059
DIAMOND HARBOUR		0	18.6	0	0	0	0	Gondia Raghunathpur	1060
DIAMOND HARB	c	0	47.3	0	0	0	0	Bhaukol	1061
DIAMOND HARB	c	0	3.7	0	0	0	0	Kalia	1062
DIAMOND HARB	c	0	27.8	0	0	0	0	Khandalia	1063
DIAMOND HARB	c	0	7.1	0	0	0	0	Sundarika	1064
DIAMOND HARB	c	0	91	0	0	0	0	Ramnagar	1065
DIAMOND HARB	c	0	8.9	0	0	0	0	Birpara	1066
DIAMOND HARB	c	0	6	0	0	0	0	Haldighi	1067
DIAMOND HARB	c	0	10.8	0	0	0	0	Karaibaria	1068
DIAMOND HARB	c	0	4.4	0	0	0	0	Khanjapur	1069
DIAMOND HARBOUR		0	30.6	0	0	0	0	Nila	1070
DIAMOND HARB	c	0	11	0	0	0	0	Sriphalbaria	1071
DIAMOND HARB	c	0	14.9	0	0	0	0	Nurpur	1072
DIAMOND HARB	c	0	2.2	0	0	0	0	Durgapur	1073
DIAMOND HARB	c	0	6.7	0	0	0	0	Sukdebpur	1074
DIAMOND HARB	c	0	19.7	0	0	0	0	Pashchim Bhabanipur	1075
DIAMOND HARB	c	0	10.4	0	0	0	0	Mkundapur	1076
DIAMOND HARB	c	0	15.3	0	0	0	0	Dakshin Simulbaria	1077
DIAMOND HARB	c	0	6	0	0	0	0	Chaklokmath	1078
DIAMOND HARB	c	0	9	0	0	0	0	Kankjal Purba	1079
DIAMOND HARB	c	0	5.9	0	0	0	0	Kankjal Pashchim	1080
DIAMOND HARB	c	0	6.2	0	0	0	0	Gandabaria	1081
DIAMOND HARB	c	0	4.8	0	0	0	0	Asapur	1082
DIAMOND HARB	c	0	8.5	0	0	0	0	Akrapunji	1083
DIAMOND HARB	c	0	21.4	0	0	0	0	Pipulat	1084
DIAMOND HARB	c	0	5.7	0	0	0	0	Goragachha	1085
DIAMOND HARB	c	0	3.6	0	0	0	0	Gagankalia	1086
DIAMOND HARB	c	0	19.1	0	0	0	0	Asurali	1087
DIAMOND HARB	c	0	5.3	0	0	0	0	Dhukrijhara	1088

Land Use											
Area under different types of land use (in hectares rounded up to one decimal place)							Area irrigated by source (in hectare).				
Serial Number	Name of Village	Fallow lands other than current fallows	Current Fallows	Net Area Sown	Total Irrigated Land Area	Total Un-irrigated Land Area	Canals (C)	Wells/Tube-wells(W/TW)	Tanks/Lakes(T/L)	Water Falls(WF)	Others(O)
1	2	110	111	112	113	114	115	116	117	118	119

1048	Bishra	0	0	77	62	15	61	0	1	0	0
1049	Uttar Simulberia	0	0	30	16	14	15.8	0	0	0.2	0
1050	Akalmegh	0	0	8.9	0	8.9	0	0	0	0	0
1051	Nainan	0	0	85.5	49.5	36	49.1	0	0.4	0	0
1052	Gopalpur	0	0	59	19.5	39.5	0	0	19.5	0	0
1053	Parasurampur	0	0	50.5	26.5	24	26.5	0	0	0	0
1054	Basudebpur	0	0	43.5	38.5	5	38	0	0.5	0	0
1055	Pana	0	0	68	59	9	58	0	1	0	0
1056	Sehalampur	0	0	108	73	35	72	1	0	0	0
1057	Sankarparulia	0	0	34	20.5	13.5	20.5	0	0	0	0
1058	Barada	0	0	34.5	17.5	17	17	0	0.5	0	0
1059	Bhaduria	0	0	172	90	82	89	0	1	0	0
1060	Gondia Raghunathpur	0	0	103.6	39.5	64.1	38	0	1.5	0	0
1061	Bhaukol	0	0	118.5	74.5	44	73	0	1.5	0	0
1062	Kalia	0	0	94	55	39	54	0	1	0	0
1063	Khandalia	0	0	112	63	49	48.5	0	14.5	0	0
1064	Sundarika	0	0	97	85.5	11.5	85	0	0.5	0	0
1065	Ramnagar	0	0	92	23	69	23	0	0	0	0
1066	Birpara	0	0	135	34	101	33.5	0	0.5	0	0
1067	Haldighi	0	0	84	34	50	33	0	1	0	0
1068	Karaibaria	0	0	77.2	39	38.2	38	0	1	0	0
1069	Khanjapur	0	0	137	64	73	63	0	1	0	0
1070	Nila	0	0	111	38	73	37	0	1	0	0
1071	Sripthalbaria	0	0	79	40	39	39	0	1	0	0
1072	Nurpur	0	0	208	90	118	88	0	2	0	0
1073	Durgapur	0	0	120	51	69	50	0	1	0	0
1074	Sukdebpur	0	0	63	51	12	50	0	1	0	0
1075	Pashchim Bhabanipur	0	0	152	76	76	75	0	1	0	0
1076	Mukundapur	0	0	85.5	50.5	35	50	0	0.5	0	0
1077	Dakshin Simulbaria	0	0	71.5	25.3	46.2	25	0	0.3	0	0
1078	Chakloknath	0	0	40	26.5	13.5	26	0	0.5	0	0
1079	Kankjal Purba	0	0	44.4	27.5	16.9	27	0	0.5	0	0
1080	Kankjal Pashchim	0	0	37	20	17	19	0	1	0	0
1081	Gandabaria	0	0	88	52.4	35.6	18.4	34	0	0	0
1082	Asapur	0	0	82.8	13	69.8	10.5	0	2.5	0	0
1083	Akrapunji	0	0	48.6	30.6	18	30	0	0.6	0	0
1084	Pipulat	0	0	123.9	34.8	89.2	33	0	1.8	0	0
1085	Goragachha	0	0	85.8	67	18.8	66.2	0	0.8	0	0
1086	Gagankalia	0	0	97.5	71.5	26	71	0.5	0	0	0
1087	Asurali	0	0	222	156	66	152	0	4	0	0
1088	Dhukrijhara	0	0	48	25	23	25	0	0	0	0

Name of three most important commodities manufactured			Name of Village	Serial Number
First	Second	Third		
120	121	122	2	1

Bricks	Plastic Dana	Bus Tyre	Bishra	1048
			Uttar Simulberia	1049
			Akalmegh	1050
			Nainan	1051
			Gopalpur	1052
			Parasurampur	1053
			Basudebpur	1054
			Pana	1055
			Sehalampur	1056
Rice	Sun Flower Oil		Sankarparulia	1057
			Barada	1058
			Bhaduria	1059
Rice			Gondia Raghunathpur	1060
			Bhaukol	1061
			Kalia	1062
Furniture	Fishnet		Khandalia	1063
Furniture	Fish Net		Sundarika	1064
Factory			Ramnagar	1065
			Birpara	1066
			Haldighi	1067
Jaggery			Karaibaria	1068
			Khanjapur	1069
			Nila	1070
			Sriphalbaria	1071
			Nurpur	1072
Alkohol			Durgapur	1073
			Sukdebpur	1074
			Pashchim Bhabanipur	1075
			Mukundapur	1076
			Dakshin Simulbaria	1077
			Chakloknath	1078
			Kankjal Purba	1079
			Kankjal Pashchim	1080
			Gandabaria	1081
			Asapur	1082
			Akrapunji	1083
Jaggery			Pipulat	1084
			Goragachha	1085
			Gagankalia	1086
			Asurali	1087
			Dhukrijhara	1088

Census of India 2011
Amenities and Land use

Serial Number	Name of Village	Location code no.	Total area of the village (in hectares rounded up to one decimal place)	Total population (2011 census)	Number of households (2011 census)	Number of educational amenities available in village, the distance range code viz; a for 0-5 kms, b for 5-10 kms, c for 10+ kms of nearest place where facility is available							
						Pre-Primary school (PP)	Primary school (P)	Middle school (M)	Secondary School (S)	Senior Secondary school (SS)	Degree college of arts, science & commerce (ASC)	Engineering college(EC)	Medical college (MC)
1	2	3	4	5	6	7	8	9	10	11	12	13	14
1089	Jhaudari	334442	92.8	908	227	1	1	a	a	a	b	b	c
1090	Khordnahala	334443	98.5	1608	404	2	2	1	1	a	b	b	c
1091	Dakshin Simla	334444	70.7	1424	312	1	1	a	a	a	b	b	c
1092	Mankhanda	334445	81.5	2028	489	2	2	a	a	a	c	b	c
1093	Goanara	334446	88.4	1109	265	1	1	1	1	1	a	c	c
1094	Pashchim Gobindapur	334447	89.3	1931	485	1	1	1	1	1	c	c	c
1095	Raychak	334448	58.2	1243	282	1	1				c	c	c
1096	Singhalganja Abad	334449	88.9	983	216	1	1	a	a	a	c	c	c
1097	Kholakhali	334450	149.8	2159	526	1	1	a	a	a	c	b	c
1098	Kultikri	334451	50.9	910	228	1	1	a	a	a	c	c	c
1099	Andharia	334452	108.1	614	161	1	1	a	a	a	c	c	c
1100	Mathur	334453	152	2536	600	6	6	2	2	1	c	b	c
1101	Kushbaria	334454	75.2	821	191	1	1	a	a	a	c	b	c
1102	Jiancha	334455	65.6	1379	337	3	2	a	a	a	b	b	c
1103	Sankhua	334456	48.1	549	122	1	1	a	a	a	b	b	c
1104	Chandabamuntala	334457	113.1	1614	329	1	1	1	1	1	b	b	c
1105	Dakjoari	334458	49.2	794	178	1	1				b	b	c
1106	Aoasberia	334459	127.6	1676	406	2	2				b	b	c
1107	Seora Hati	334460	56.7	736	189	1	1	1	1		b	b	c
1108	Bangla	334461	63.6	1049	220	1	1	a	a	a	c	b	c
1109	Khorda	334462	214.8	2696	627	2	2	a	a	a	c	b	c
1110	Pitambara	334463	93.4	1974	414	1	1	1	a	a	a	b	c
1111	Hinchabaria	334464	36.3	1645	329	1	1	a	a	a	a	a	c
1112	Panchsata	334465	69.8	1894	383	2	2	1	1		b	b	c
1113	Amira	334466	118.2	2388	569	1	1	b	b	b	b	a	c
1114	Tapha	334467	63.8	1214	269	2	2	b	b	b	b	a	c
1115	Khamarkur	334468	45.3	514	123	1	1	a	a	a	a	a	c
1116	Bhushna	334469	114.9	4147	821	5	4	1	a	a	1	a	c
1117	Kamarpol	334470	573.8	10880	2353	4	3	1	1	a	a	a	c
1118	Rekha	334471	84.8	856	191	1	1	a	a	a	b	c	c
1119	Chandnagar	334472	141	4156	878	3	2		a	a	a	a	c
1120	Mollapukur	334473	137.5	3150	644	1	1		a	a	b	a	c
1121	Patra (P)	334396	294.6	8310	1686	4	4		a		b	a	c
1122	Agneshwar	334474	124.2	1571	312	1	1		a		b	a	c
1123	Mirzapur	334475	84.3	1928	384	1	1		a	a	b	a	a
1124	Murigachhi	334476	65.3	2336	456	1	1	1	1	1	b	c	c
1125	Purba Bhabanipur	334477	47.9	2007	394	1	1		a	a	b	a	c
1126	Paschim Durgapur	334478	55.8	1744	361	2	1		a	a	b	a	c
1127	Bagda	334479	240.2	3707	745	3	3	1			b	a	c
1128	Kalagachhi	334480	61.1	2749	657	1	1	a	a	a	a	a	c
1129	Sarisha	334481	62.3	3883	929	3	2	1	1	1	1	a	c
1130	Narayantala	334482	43.8	2647	536	2	1	1	1	a	a	a	c
1131	Nabasan	334483	74.6	2105	465	2	2	a	a	a	a	a	c

- Village Directory

(As in 2009)

le. (If not available within the < 5 Kms, b for 5-10 Kms and c if facility is available is given).		Number of Medical Amenities available. (If not available within the village, the distance range code viz; a for < 5 Kms, b for 5-10 Kms and c for 10+ kms of nearest place where facility is available is given).										Name of Village	Serial Number					
15	16	17	18	19	20	21	22	23	24	25	26			27	28	29	30	31
Management institute (MI)	Polytechnic (Pt)	Vocational training school /ITI	Non-formal training centre (NFTC)	Special school for disabled (SSD)	Others (specify)	Community health centre (CHC)	Primary health centre (PHC)	Primary health sub centre (PHS)	Maternity and child welfare centre (MCWC)	T.B. clinic (TBC)	Hospital-allopathic (HA)	Hospital-alternative medicine (HO)	Dispensary (D)	Veterinary hospital (VH)	Mobile health clinic (MHC)	Family welfare centre (FWC)		
c	c	b	1	c		b	b	a	1	a	b	b	b	b		a	Jhaudari	1089
c	c	c				b	b	1	1	a	b	b	b	b		1	Khordnahala	1090
c	c	b	1	c		b	b	a	c	a	b	b	b	b		a	Dakshin Simla	1091
c	c	b		c		b	1	b	c	c	c	c	1	b	c	c	Mankhanda	1092
c	c	b		c		b	1	c	1	b		b	b	c	c		Goanara	1093
c	c	b	1	c		b	a	c	c	c	c	c					Pashchim Gobindapur	1094
c	b	c	b	a		c	a	a	c	c	b		c	b			Raychak	1095
c	c	c		c		c	b	a	c	c	c	c	b	c		c	Singhalganja Abad	1096
c	c	b		c		c	b	a	b	c	c	c	a	b	c	a	Kholakhali	1097
c	c	b		c		b	1	c	b		a	b				c	Kultikri	1098
c	c	b		c		b	1	c	c	b		a	b			c	Andharia	1099
c	c	b		c		c	a	1	c	c	c	c	4	c		c	Mathur	1100
c	c	b		c		c	a	a	a	c	c	c	a	c		c	Kushbaria	1101
c	c	b	1	c		b	a		a	a	a	b	a	b			Jiancha	1102
c	c	b				c	b	a	c	a	b	c	b	c		a	Sankhua	1103
c	c	b	b	c	c	b	b	1	1	1	a	b	a	b	b	1	Chandabamuntala	1104
c	c	b		c		b	b	1	1	b	a	b	b	b	b	a	Dakjoari	1105
c	c	b		c		b	b	1	1	b	a	b	b	b	b	1	Aoasberia	1106
c	c	b		c		b	b	1	1	1	a	b	a	b	b	1	Seora Hati	1107
c	c	b		c		c	b	a	c	a	b	c	b	c		a	Bangla	1108
c	c	b		c		c	b	a	c	a	b	c	b	c		a	Khorda	1109
c	c	b	a	c	a	b	a	a	a	a	b	c	a	a		a	Pitambara	1110
c	c	a	a	c		b	a	1	1	a	b	c	a	a		a	Hinchabaria	1111
c	c	b		c		b	b	b	b	b	b	c	b	b	c	b	Panchsata	1112
c	c	a		c		b	b	1	1	b	b	c	b	b	c	b	Amira	1113
c	c	a		c		b	b	b	b	b	b	c	b	a	c	b	Tapha	1114
c	c	a	a	c		b	a	1	a	a	b	c	a			a	Khamarkur	1115
c	c	a	a	c		b	a	1	1	a	b	c	a	1		a	Bhushna	1116
c	c	a	a	c		b	a	1	1	a	b	c	a	a		a	Kamarpol	1117
c	c	b		c		b	a	b	b	b	b	c	a	b	c	a	Rekha	1118
c	a	a		c		a	a	1		a	a		1	a		1	Chandnagar	1119
c	a	a		c		a		a	1	a	a	a		a		a	Mollapukur	1120
c	a	a		c		a	a	1		a	a	a	a	a		a	Patra (P)	1121
c	a		c			b	b	a	b	b	b			b		b	Agneshwar	1122
c	a	a		c		a	a	a	b	a	a			a		a	Mirzapur	1123
c	b	b		c		a	a	1	b	a	a			a		a	Murigachhi	1124
c	a	a		c		a	a	a	b	a	a			a		a	Purba Bhabanipur	1125
c	a	a		c			a	a	a	a	a			a		a	Paschim Durgapur	1126
c	a	a		c		a	1	1		a	a	a		a		a	Bagda	1127
c	c	a		c		a	a	a	a	a	a	c	a	a	c	a	Kalagachhi	1128
c	c	a		c		a	a	1	a	a	c	a	a	a	c	a	Sarisha	1129
c	c	a		c		1	1	1	1	1	1	c	1	a	c	1	Narayantala	1130
c	c	a		c		a	a	a	a	a	a	c	a	a	c	a	Nabasan	1131

Serial Number	Name of Village	Number of Non-Government Medical Amenities available.							Availability of drinking water - Yes / No							
		Charitable non Govt. hospital/Nursing home.	Medical practitioner with MBBS Degree	Medical practitioner with other degree	Medical practitioner with no degree	Traditional practitioner and faith healer	Medicine Shop	Others	Tap water (Treated/Untreated)	Well water (Covered / Uncovered well)	Hand Pump	Tube wells / Bore well	Spring	River / Canal	Tank / Pond / Lake	Others
1	2	32	33	34	35	36	37	38	39	40	41	42	43	44	45	46
1089	Jhaudari	0	0	0	0	1	0	0	No	No	Yes	No	No	No	No	No
1090	Khordnahala	0	0	0	2	1	0	0	No	No	Yes	No	No	No	No	No
1091	Dakshin Simla	0	0	0	0	1	0	0	No	No	Yes	No	No	No	No	No
1092	Mankhanda	0	0	0	1	0	1	0	No	No	Yes	No	No	No	No	No
1093	Goanara	0	0	0	0	0	0	0	No	No	Yes	No	No	No	No	No
1094	Pashchim Gobindapur	0	1	0	1	0	0	0	No	No	Yes	No	No	No	No	No
1095	Raychak	0	0	1	3	2	0	0	No	No	Yes	No	No	No	No	No
1096	Singhalganja Abad	0	0	0	0	0	0	0	No	No	Yes	No	No	No	No	No
1097	Kholakhali	0	0	0	0	0	0	0	No	No	Yes	No	No	No	No	No
1098	Kultikri	0	0	0	0	0	0	0	No	No	Yes	No	No	No	No	No
1099	Andharia	0	0	0	0	0	0	0	No	No	Yes	No	No	No	No	No
1100	Mathur	0	0	4	0	0	2	0	No	No	Yes	No	No	No	No	No
1101	Kushbaria	0	0	0	0	0	0	0	No	No	Yes	No	No	No	No	No
1102	Jiancha	0	0	0	1	0	0	0	No	No	Yes	No	No	No	No	No
1103	Sankhua	0	0	0	0	0	0	0	No	No	Yes	No	No	No	No	No
1104	Chandabamuntala	0	0	0	0	0	0	0	No	No	Yes	No	No	No	No	No
1105	Dakjoari	0	0	0	0	0	0	0	No	No	Yes	No	No	Yes	Yes	No
1106	Aoasberia	0	0	0	0	0	0	0	No	No	Yes	No	No	Yes	Yes	No
1107	Seora Hati	0	0	0	0	0	0	0	No	No	Yes	No	No	No	Yes	No
1108	Bangla	0	0	0	0	0	0	0	No	No	Yes	No	No	No	No	No
1109	Khorda	0	0	0	0	0	0	0	No	No	Yes	No	No	No	No	No
1110	Pitambara	0	1	0	0	0	0	0	No	No	Yes	No	No	Yes	Yes	No
1111	Hinchabaria	0	0	0	0	0	0	0	No	No	Yes	No	No	Yes	Yes	No
1112	Panchsata	0	0	0	2	1	0	0	No	No	Yes	No	No	No	Yes	No
1113	Amira	0	0	0	1	0	0	0	No	No	Yes	No	No	No	Yes	No
1114	Tapha	0	0	0	3	1	0	0	No	No	Yes	No	No	Yes	Yes	No
1115	Khamarkur	0	0	0	1	0	0	0	No	No	Yes	No	No	No	Yes	No
1116	Bhushna	0	0	2	2	1	2	0	Yes	No	Yes	Yes	No	Yes	Yes	No
1117	Kamarpol	1	1	0	1	1	0	0	Yes	No	Yes	Yes	No	Yes	Yes	No
1118	Rekha	0	0	0	0	0	0	0	No	No	Yes	No	No	No	No	No
1119	Chandnagar	0	0	0	3	0	0	0	Yes	No	Yes	No	No	Yes	Yes	No
1120	Mollapukur	0	0	2	2	0	0	0	Yes	No	Yes	Yes	No	No	No	No
1121	Patra (P)	0	0	2	2	0	0	0	Yes	No	Yes	No	No	Yes	Yes	No
1122	Agneshwar	0	0	0	1	0	0	0	No	No	Yes	No	No	Yes	Yes	No
1123	Mirzapur	0	0	0	0	0	0	0	No	No	Yes	No	No	Yes	Yes	No
1124	Murigachhi	0	0	0	2	0	0	0	No	No	Yes	No	No	Yes	Yes	No
1125	Purba Bhabanipur	0	1	0	2	0	0	0	No	No	Yes	No	No	Yes	Yes	No
1126	Paschim Durgapur	0	0	0	4	0	0	0	No	No	Yes	No	No	Yes	Yes	No
1127	Bagda	0	0	0	2	2	0	0	Yes	No	Yes	No	No	Yes	Yes	No
1128	Kalagachhi	2	2	2	2	2	1	0	Yes	No	Yes	No	No	Yes	Yes	No
1129	Sarisha	0	3	3	2	2	9	0	Yes	No	Yes	No	No	Yes	Yes	No
1130	Narayantala	0	0	2	2	2	5	0	Yes	No	Yes	No	No	Yes	Yes	No
1131	Nabasan	0	0	0	2	2	1	0	No	No	Yes	No	No	Yes	Yes	No

Availability of toilet & others Yes / No				Communication and transport facilities (If amenities available code -Yes is given except for Village Pin Code ,If not available within the village , the distance range code viz; a for < 5 Kms, b for 5-10 Kms and c for 10+ kms of nearest place where facility is available is given).								
Community toilet including bath.	Community toilet excluding bath.	Rural sanitary mart or sanitary hardware outlet available near the village.	Community bio- gas or recycle of waste for productive use.	Post office(PO)	Sub post office (SPO)	Post & Telegraph office (P&TO)	Village Pin Code	Telephones (Land lines)	Public call office (PCO)	Mobile phone coverage	Name of Village	Serial Number
47	48	49	50	51	52	53	54	55	56	57	2	1
No	No	No	No	a	b	b	743304	Yes	b	Yes	Jhaudari	1089
No	No	No	No	a	b	b	743304	Yes	b	Yes	Khordnahala	1090
No	No	No	No	a	b	b	743368	Yes	b	Yes	Dakshin Simla	1091
No	No	No	No	a	b	c	743368	Yes	b	Yes	Mankhanda	1092
No	No	No	No	Yes	c	b	743368	Yes	b	Yes	Goanara	1093
No	No	No	No	c	a	b	743347	b	b	Yes	Pashchim Gobindapur	1094
No	Yes	No	No	c	b	c	743368	Yes	b	Yes	Raychak	1095
No	No	No	No	a	b	c	743368	Yes	b	Yes	Singhalganja Abad	1096
No	No	No	No			b	743368	Yes	b	Yes	Kholakhali	1097
No	No	No	No	a	c	b	743368	Yes	b	Yes	Kultikri	1098
No	No	No	No	a	a	a	743368	Yes	b	Yes	Andharia	1099
No	No	No	No	Yes		b	743368	Yes	b	Yes	Mathur	1100
No	No	No	No			b	743368	Yes	b	Yes	Kushbaria	1101
No	No	No	No	a	b	b	743504	Yes	b	Yes	Jiancha	1102
No	No	No	No	a	b	c	743304	Yes	b	Yes	Sankhua	1103
No	No	No	No	a	b	b	743304	Yes	Yes	Yes	Chandabamuntala	1104
No	No	No	No	a	b	c	743304	Yes	Yes	Yes	Dakjoari	1105
No	No	No	No	a	b	c	743513	Yes	Yes	Yes	Aoasberia	1106
No	No	No	No	Yes	b	c	743304	Yes	Yes	Yes	Seora Hati	1107
No	No	No	No	a	b	c	743368	Yes	Yes	Yes	Bangla	1108
No	No	No	No	a	b	c	743368	Yes	Yes	Yes	Khorda	1109
No	No	No	No	a	a	b	743368	Yes	Yes	Yes	Pitambara	1110
No	No	No	No	a	a	a	743368	Yes	c	Yes	Hinchabaria	1111
No	No	No	No	b	a	c	743368	Yes	c	Yes	Panchsata	1112
No	No	No	No	b	Yes	b	743368	b	b	Yes	Amira	1113
No	No	No	No	b	b	b	743368	Yes	b	Yes	Tapha	1114
No	No	No	No	a	a	b	743368	a	c	Yes	Khamarkur	1115
No	No	No	No	a	a	b	743368	Yes	c	Yes	Bhushna	1116
No	No	No	No	a	a	b	743368	Yes	b	Yes	Kamarpol	1117
No	No	No	No	a	a	a	743368	Yes	b	Yes	Rekha	1118
No	No	Yes	No	a	Yes	a	743368	Yes	b	Yes	Chandnagar	1119
No	No	Yes	No	a	a	a	743368	a	b	a	Mollapukur	1120
No	No	No	No	a	Yes	a		Yes	b	Yes	Patra (P)	1121
No	No	No	No	b	a	b	743368	a	b	Yes	Agneshwar	1122
No	No	No	No	b	a	b	743368	a	b	Yes	Mirzapur	1123
No	No	No	No	Yes	Yes	b	743368	a	c	Yes	Murigachhi	1124
No	No	No	No	b	a	b	743368	Yes	c	Yes	Purba Bhabanipur	1125
No	No	No	No	a	a	b	743368	Yes	b	Yes	Paschim Durgapur	1126
No	No	Yes	No	a	a	a	743368	Yes	c	Yes	Bagda	1127
Yes	Yes	No	No	a	a	b	743368	Yes	c	Yes	Kalagachhi	1128
No	Yes	No	No	Yes	a	b	743368	Yes	c	Yes	Sarisha	1129
Yes	No	Yes	No	a	a	b	743368	Yes	b	Yes	Narayantala	1130
No	No	No	No	a	a	b	743368	a	b	Yes	Nabasan	1131

Communication and transport facilities (If amenities available code -Yes is given except for Village Pin Code ,If not available within the village , the distance range code viz; a for < 5 Kms, b for 5-10 Kms and c for 10+ kms of nearest place where facility is available is given).													Village connected to highway (If amenities available code viz; a for < 5 Kms, b for 5-10 Kms and c for 10+ kms of nearest place where facility is available is given).			
Serial Number	Name of Village	Internet cafes/ Common service centre (CSC)	Private courier facility	Bus service (Public & Private)	Railway stations	Auto/Modified Autos	Taxis and Vans	Tractors	Cycle-pulled rickshaws(Manual & Machine driven)	Carts driven by animals	Sea /River ferry service	Connected to national highway(NH)	Connected to state highway(SH)	Connected to major district road (MDR)	Connected to others district road	Pucca roads
1	2	58	59	60	61	62	63	64	65	66	67	68	69	70	71	72
1089	Jhaudari	b	b	a	b	a	b		Yes		b	b	b	a	a	a
1090	Khordnahala	b	b	a	b	a	b		Yes		b	b	b	a	a	a
1091	Dakshin Simla	b	b	a	b	a	b		Yes		b	b	b	a	a	a
1092	Mankhanda	Yes	c	Yes	c	Yes	Yes		Yes		a	b		Yes	Yes	a
1093	Goanara	c	b	Yes	c	Yes	b		Yes		b	b	b	Yes		a
1094	Pashchim Gobindapur	a	c	Yes	c	Yes	Yes		Yes		a	b			Yes	a
1095	Raychak	b	c	Yes	c	Yes	Yes		Yes		Yes	b	Yes		Yes	b
1096	Singhalganja Abad	b	c	a	c	a	a		Yes		a	b			Yes	a
1097	Kholakhali	a	c	a	c	a	b		Yes		b	b	a	a	a	b
1098	Kultikri	c	b	Yes	c	Yes	a		Yes		b	b	b		Yes	b
1099	Andharia	a	c	Yes	c	a	Yes	a	Yes		a	a	a		a	b
1100	Mathur	a	c	Yes	c	Yes	a		Yes		b	a		Yes	Yes	b
1101	Kushbaria	a	c	Yes	c	Yes	a		Yes		b	a			Yes	a
1102	Jiancha	b	b	Yes	b	a	b		Yes		b	b	b		Yes	Yes
1103	Sankhua	b	b	a	c	a	b		Yes		c	b	b	a	a	a
1104	Chandabamuntala	b	b	Yes	c	Yes	Yes		Yes		b	b	b		Yes	Yes
1105	Dakjoari	b	b	a	c	a	b		Yes		c	b	b	a		a
1106	Aoasberia	b	b	a	c	a	b		Yes		c	b	b	a		a
1107	Seora Hati	b	b	a	c	a	Yes		Yes		c	b	b	a	a	a
1108	Bangla	b	b	a	c	a	b		a		c	b	b	a	a	a
1109	Khorda	b	b	a	c	a	b		a		c	b	b	a	a	a
1110	Pitambara	a	a	Yes	b	Yes	Yes		Yes		b	a	Yes	a	a	Yes
1111	Hinchabaria	a	a	a	b	Yes	Yes		Yes		b	a	a			a
1112	Panchsata	c	c	b	c	b	Yes		b		c	b	c	b	b	b
1113	Amira	b	b	a	b	a	a		Yes		b	a	b	b		a
1114	Tapha	b	b	b	b	b	b		Yes		b	b	c	b	b	b
1115	Khamarkur	a	a	a	b	Yes	Yes		Yes		b	a	a			a
1116	Bhushna	Yes	a	Yes	b	Yes	Yes		Yes		b	a	Yes	a	a	Yes
1117	Kamarpol	a	a	Yes	b	Yes	Yes		Yes		b	a	Yes	Yes		Yes
1118	Rekha	a	b	Yes	b	Yes	a		Yes		a	a	a	Yes	a	a
1119	Chandnagar	a	a	Yes	a	Yes	Yes		Yes		a		Yes			Yes
1120	Mollapukur	a	a	a	a	Yes	a		Yes		a	a	a		Yes	Yes
1121	Patra (P)	a	a	a	a	Yes	a		Yes		Yes	a	a		Yes	Yes
1122	Agneshwar	b	b	a	b	a	a		Yes		Yes	a	a		Yes	Yes
1123	Mirzapur	a	b	a	b	a	a	a	Yes		a	a	a	a	a	Yes
1124	Murigachhi	a	b	a	b	a	a		Yes		a	a	a		Yes	Yes
1125	Purba Bhabanipur	a	b	a	b	a	a		Yes		a	a	a		Yes	Yes
1126	Paschim Durgapur	c	b	a	b	a	a		Yes		a	a	a		Yes	Yes
1127	Bagda	a	a	a	a	Yes	a		Yes		a	a	a		Yes	Yes
1128	Kalagachhi	b	b	Yes	b	Yes	Yes		Yes		b		c	a	a	a
1129	Sarisha	b	b	Yes	b	Yes	Yes		Yes		b		c	a	a	Yes
1130	Narayantala	b	b	Yes	b	Yes	Yes	a	Yes		b		c	a	a	a
1131	Nabasan	b	b	Yes	b	Yes	Yes		Yes		b		c	a	a	a

ys,village roads, banks & credit societies
:-Yes is given, If not available within the
code viz; a for < 5 Kms, b for 5-10 Kms
place where facility is available is given).

Availability of miscellaneous facilities (If amenities available code -Yes is given, If not
available within the village , the distance range code viz; a for < 5 Kms, b for 5-10 Kms
and c for 10+ kms of nearest place where facility is available is given).

73	74	75	76	77	78	79	80	81	82	83	84	85	86	87	Name of Village	Serial Number
a	a	b	Yes	a	a	b	Yes	a	c	a	b	Yes	Yes	Yes	Jhaudari	1089
a	Yes	b	Yes	a	a	b	Yes	a	c	a	b	Yes	Yes	Yes	Khordnahala	1090
a	a	b	Yes	a	a	b	Yes	a	c	a	b	Yes	Yes	Yes	Dakshin Simla	1091
a			Yes	b	b	b	Yes	Yes	c	a	Yes	b	Yes	Yes	Mankhanda	1092
Yes	Yes			a	b	c	Yes	Yes	c	a	Yes	Yes	Yes	Yes	Goanara	1093
a	Yes		Yes	a	b	c	Yes	Yes	c	a	Yes	b	Yes	Yes	Pashchim Gobindapur	1094
a			Yes	a	b	b	Yes	a	Yes	Yes	Yes	Yes	Yes	Yes	Raychak	1095
Yes			Yes	a	b	c	Yes	a	c	a	Yes	b	Yes	Yes	Singhalganja Abad	1096
Yes				b	b	c	Yes	Yes	c	a	Yes	b	Yes	Yes	Kholakhali	1097
Yes				a	b	c	Yes	Yes	c	Yes	Yes	Yes	Yes	Yes	Kultikri	1098
Yes				a	a	b	Yes	Yes	c	a	Yes	Yes	Yes	Yes	Andharia	1099
a			Yes	a	a	Yes	Yes	Yes	c	a	Yes	Yes	Yes	Yes	Mathur	1100
a			Yes	a	a	b	Yes	Yes	c	a	Yes	a	Yes	Yes	Kushbaria	1101
Yes	Yes	b	Yes	a	b	b	Yes	Yes	c	a	Yes	Yes	Yes	Yes	Jiancha	1102
Yes	Yes	c	Yes	a	b	b	Yes	Yes	c	a	Yes	Yes	Yes	Yes	Sankhua	1103
Yes	Yes	b		a	b	c	Yes	Yes	c	a	Yes	Yes	Yes	Yes	Chandabamuntala	1104
Yes		c		b	b	c	Yes	b	c	a	Yes	Yes	Yes	Yes	Dakjoari	1105
Yes		c		b	b	c	Yes	a	c	a	Yes	Yes	Yes	Yes	Aoasberia	1106
Yes		c		b	b	c	Yes	Yes	c	a	Yes	Yes	Yes	Yes	Seora Hati	1107
Yes	a	c	Yes	a	b	c	Yes	Yes	c	a	Yes	Yes	Yes	Yes	Bangla	1108
Yes	Yes	c	Yes	a	b	c	Yes	Yes	c	a	Yes	Yes	Yes	Yes	Khorda	1109
b	b	b	b	a	a	c	Yes	a	c	b	b	Yes	Yes	Yes	Pitambara	1110
Yes	b	b	b	a	a	c	Yes	a	c	a	b	Yes	Yes	Yes	Hinchabaria	1111
Yes		c	Yes	b	b	c	Yes	b	c	b	c	Yes	Yes	Yes	Panchsata	1112
Yes		b	Yes	b	a	b	Yes	b	c	b	b	Yes	Yes	Yes	Amira	1113
Yes		b	Yes	b	b	b	Yes	b	c	b	b	Yes	Yes	Yes	Tapha	1114
Yes	b	b	b	a	a	c	a	a	c	a	b	Yes	Yes	Yes	Khamarkur	1115
b	b	b	b	a	a	Yes	Yes	Yes	c	a	b	Yes	Yes	Yes	Bhushna	1116
Yes	b	b	b	a	a	c	Yes	Yes	Yes	a	b	Yes	Yes	Yes	Kamarpol	1117
a				a	a	c	Yes	Yes	c	Yes	Yes	a	Yes	Yes	Rekha	1118
Yes				a	a	c	Yes	Yes	c	a	Yes	a	Yes	Yes	Chandnagar	1119
Yes		Yes	Yes	a	a	c	Yes	Yes	c	a	Yes	Yes	Yes	Yes	Mollapukur	1120
Yes		Yes	Yes	b	b	c	Yes	Yes	Yes	b	Yes	b	Yes	Yes	Patra (P)	1121
Yes		Yes	Yes	b	b	c	Yes	a	c	b	b	b	Yes	Yes	Agneshwar	1122
Yes			Yes	b	a	c	Yes	a	c	a	Yes	a	Yes	Yes	Mirzapur	1123
Yes			Yes	b	a	c	Yes	Yes	c	a	Yes	a	Yes	Yes	Murigachhi	1124
Yes			Yes	b	a	c	Yes	a	c	a	Yes	Yes	Yes	Yes	Purba Bhabanipur	1125
Yes				b	b	c	Yes	Yes	c	a	Yes	a	Yes	Yes	Paschim Durgapur	1126
Yes		Yes	Yes	a	a	c	Yes	Yes	c	a	Yes	Yes	Yes	Yes	Bagda	1127
Yes		b	Yes	Yes	Yes	c	Yes	a	c	a	b	Yes	Yes	Yes	Kalagachhi	1128
Yes		b	Yes	Yes	a	c	Yes	Yes	Yes	a	b	Yes	Yes	Yes	Sarisha	1129
Yes		b	Yes	a	a	c	Yes	Yes	Yes	Yes	b	b	Yes	Yes	Narayantala	1130
Yes		b	Yes	a	a	c	Yes	a	c	a	b	Yes	Yes	Yes	Nabasan	1131

Availability of miscellaneous facilities (If amenities available code -Yes is given, If not available within the village , the distance range code viz; a for < 5 Kms, b for 5-10 Kms and c for 10+ kms of nearest place where facility is available is given).												Availability of electricity (Yes/No)			
Serial Number	Name of Village	ASHA (Accredited Social Health Activist)	Community centre with/without TV	Sports Field,	Sports Club / Recreation Centre	Cinema / Video Hall	Public Library	Public Reading Room	Newspaper Supply	Assembly Polling station	Birth & Death Registration Office	Power Supply for Domestic Use (ED)	Power Supply for Agricultural Use (EAG)	Power Supply for Commercial Use (EC)	Power Supply for All Uses (EA)
1	2	88	89	90	91	92	93	94	95	96	97	98	99	100	101
1089	Jhaudari	Yes	a	a	b	b	b	b	Yes	Yes	a	Yes	No	No	No
1090	Khordnahala	Yes	a	a	b	b	b	b	Yes	Yes	a	Yes	No	Yes	No
1091	Dakshin Simla	Yes	a	a	b	b	b	b	Yes	Yes	a	Yes	No	No	No
1092	Mankhanda	Yes	Yes	a	Yes	b	b	c	Yes	Yes	Yes	Yes	Yes	Yes	Yes
1093	Goanara	Yes	Yes	Yes	Yes	b	a	Yes	Yes	Yes	a	Yes	No	No	No
1094	Pashchim Gobindapur	Yes	Yes	a	Yes	b	b	Yes	Yes	Yes	a	Yes	Yes	Yes	Yes
1095	Raychak	Yes	Yes	Yes	Yes	b	b	Yes	Yes	Yes	Yes	Yes	No	Yes	No
1096	Singhalganja Abad	Yes	c	a	b	Yes	b	c	Yes	Yes	b	Yes	No	Yes	No
1097	Kholakhali	Yes	b	a	c	c	b	c	Yes	Yes	a	Yes	No	Yes	No
1098	Kultikri	Yes	Yes	Yes	Yes	b	b	b	Yes	Yes	a	Yes	No	Yes	No
1099	Andharia	Yes	Yes	Yes	Yes	b	a	a	Yes	Yes	a	Yes	No	Yes	No
1100	Mathur	Yes	c	a	Yes	c	a	c	Yes	Yes	a	Yes	No	Yes	No
1101	Kushbaria	a	c	a	a	c	a	c	Yes	a	a	Yes	No	Yes	No
1102	Jiancha	Yes	a	a	Yes	b	b	b	Yes	Yes	a	Yes	No	No	No
1103	Sankhua	Yes	Yes	a	Yes	b	b	Yes	Yes	Yes	a	Yes	No	No	No
1104	Chandabamuntala	Yes	a	Yes	Yes	b	b	b	Yes	Yes	a	Yes	No	No	No
1105	Dakjoari	Yes	b	b	Yes	b	b	b	Yes	Yes	b	Yes	No	No	No
1106	Aoasberia	Yes	b	b	Yes	b	b	b	Yes	Yes	b	Yes	No	No	No
1107	Seora Hati	Yes	b	Yes	Yes	b	b	b	Yes	Yes	b	Yes	No	No	No
1108	Bangla	Yes	a	Yes	Yes	b	b	b	Yes	Yes	a	Yes	No	No	No
1109	Khorda	Yes	a	a	Yes	a	b	b	Yes	Yes	a	Yes	No	No	No
1110	Pitambara	Yes	b	a	a	b	b	b	Yes	Yes	a	Yes	No	Yes	No
1111	Hinchabaria	Yes	b	a	a	a	b	b	Yes	Yes	a	Yes	No	Yes	No
1112	Panchsata	Yes	c	b	b	b	b	b	b	Yes	b	Yes	No	No	No
1113	Amira	Yes	b	b	b	b	b	b	b	Yes	b	Yes	No	Yes	No
1114	Tapha	Yes	b	b	b	a	b	b	Yes	Yes	b	Yes	No	No	No
1115	Khamarkur	Yes	b	a	a	a	a	a	Yes	Yes	a	Yes	No	No	No
1116	Bhushna	Yes	a	a	a	a	a	a	Yes	Yes	a	Yes	No	Yes	No
1117	Kamarpol	Yes	Yes	Yes	Yes	Yes	Yes	Yes	Yes	Yes	a	Yes	No	Yes	No
1118	Rekha	Yes	Yes	a	Yes	a	a	a	Yes	Yes	a	Yes	No	Yes	No
1119	Chandnagar	Yes	Yes	a	Yes	a	Yes	Yes	Yes	Yes	a	Yes	No	No	No
1120	Mollapukur	Yes	Yes	Yes	Yes	a	Yes	Yes	Yes	Yes	a	Yes	No	No	No
1121	Patra (P)	Yes	Yes	Yes	Yes	b	a	Yes	Yes	Yes	Yes	Yes	No	No	No
1122	Agneshwar	Yes	Yes	b	b	a	b	Yes	Yes	a	a	Yes	No	No	No
1123	Mirzapur	Yes	Yes	b	b	a	b	Yes	Yes	Yes	a	Yes	No	No	No
1124	Murigachhi	Yes	Yes	b	b	a	b	Yes	Yes	Yes	a	Yes	No	Yes	No
1125	Purba Bhabanipur	Yes	Yes	b	b	a	b	Yes	Yes	Yes	a	Yes	No	No	No
1126	Paschim Durgapur	Yes	Yes	Yes	b	a	b	Yes	Yes	Yes	a	Yes	No	Yes	No
1127	Bagda	Yes	Yes	Yes	Yes	a	a	Yes	Yes	Yes	Yes	Yes	No	No	No
1128	Kalagachhi	Yes	b	Yes	Yes	Yes	a	a	Yes	Yes	a	Yes	No	No	No
1129	Sarisha	Yes	b	Yes	Yes	a	a	a	Yes	Yes	a	Yes	No	Yes	No
1130	Narayantala	Yes	Yes	b	a	Yes	a	a	Yes	Yes	Yes	Yes	No	Yes	No
1131	Nabasan	Yes	b	a	a	a	a	a	Yes	Yes	a	Yes	No	No	No

Nearest Town		Land Use							
		Area under different types of land use (in hectares rounded up to one decimal place)							
Name	Distance range code i.e. a for < 5 Kms, b for 5-10 Kms and c for 10+ kms .	Forests	Area under Non-agricultural Uses	Barren and Un-cultivable land	Permanent Pastures and Other Grazing Lands	Land Under Miscellaneous Tree Crops etc.	Culturable Waste Land	Name of Village	Serial Number
102	103	104	105	106	107	108	109	2	1
DIAMOND HARB ^c		0	2.8	0	0	0	0	Jhaudari	1089
DIAMOND HARB ^c		0	9.5	0	0	0	0	Khordnahala	1090
DIAMOND HARB ^c		0	15.7	0	0	0	0	Dakshin Simla	1091
DIAMOND HARB ^c		0	9.5	0	0	0	0	Mankhanda	1092
DIAMOND HARB ^c		0	16.2	0	0	0	0	Goanara	1093
DIAMOND HARB ^c		0	16.2	0	0	0	0	Pashchim Gobindapur	1094
DIAMOND HARB ^c		0	11.2	0	0	0	0	Raychak	1095
DIAMOND HARBOUR		0	24.7	0	0	0	0	Singhalganja Abad	1096
DIAMOND HARB ^c		0	27.4	0	0	0	0	Kholakhali	1097
DIAMOND HARB ^c		0	15.4	0	0	0	0	Kultikri	1098
DIAMOND HARB ^c		0	17.1	0	0	0	0	Andharia	1099
DIAMOND HARB ^c		0	35.4	0	0	0	0	Mathur	1100
DIAMOND HARB ^c		0	9.4	0	0	0	0	Kushbaria	1101
DIAMOND HARB ^b		0	13.6	0	0	0	0	Jiancha	1102
DIAMOND HARB ^c		0	12.1	0	0	0	0	Sankhua	1103
DIAMOND HARB ^c		0	3.1	0	0	0	0	Chandabamuntala	1104
DIAMOND HARB ^b		0	5	0	0	0	0	Dakjoari	1105
DIAMOND HARB ^c		0	4.4	0	0	0	0	Aoasberia	1106
DIAMOND HARB ^c		0	9.7	0	0	0	0	Seora Hati	1107
DIAMOND HARB ^c		0	10.4	0	0	0	0	Bangla	1108
DIAMOND HARB ^c		0	16	0	0	0	0	Khorda	1109
DIAMOND HARB ^c		0	10	0	0	0	0	Pitambarā	1110
DIAMOND HARB ^b		0	5	0	0	0	0	Hinchabaria	1111
DIAMOND HARB ^b		0	2	0	0	0	0	Panchsata	1112
DIAMOND HARB ^c		0	14.7	0	0	0	0	Amira	1113
DIAMOND HARB ^b		0	9.8	0	0	0	0	Tapha	1114
DIAMOND HARB ^b		0	9	0	0	0	0	Khamarkur	1115
DIAMOND HARB ^b		0	10	0	0	0	0	Bhushna	1116
DIAMOND HARB ^b		0	95.9	0	0	0	0	Kamarpol	1117
DIAMOND HARB ^b		0	17	0	0	0	0	Rekha	1118
DIAMOND HARB ^c		0	10.5	0	0	0	0	Chandnagar	1119
DIAMOND HARB ^b		0	11.5	0	0	0	0	Mollapukur	1120
DIAMOND HARB ^b		0	53.6	0	0	0	0	Patra (P)	1121
DIAMOND HARB ^b		0	16.2	0	0	0	0	Agneshwar	1122
DIAMOND HARB ^b		0	23.3	0	0	0	0	Mirzapur	1123
DIAMOND HARB ^b		0	1.8	0	0	0	0	Murigachhi	1124
DIAMOND HARB ^b		0	7.4	0	0	0	0	Purba Bhabanipur	1125
DIAMOND HARB ^b		0	2.8	0	0	0	0	Paschim Durgapur	1126
DIAMOND HARB ^b		0	67.2	0	0	0	0	Bagda	1127
DIAMOND HARB ^b		0	25.1	0	0	0	0	Kalagachhi	1128
DIAMOND HARB ^b		0	31.3	0	0	0	0	Sarisha	1129
DIAMOND HARB ^b		0	12	0	0	0	0	Narayantala	1130
DIAMOND HARB ^b		0	12.5	0	0	0	0	Nabasan	1131

Land Use												
Area under different types of land use (in hectares rounded up to one decimal place)							Area irrigated by source (in hectare).					
Serial Number	Name of Village	Fallow lands other than current fallows	Current Fallows	Net Area Sown	Total Irrigated Land Area	Total Un-irrigated Land Area	Canals (C)	Wells/Tube-wells(W/TW)	Tanks/Lakes(T/L)	Water Falls(WF)	Others(O)	
1	2	110	111	112	113	114	115	116	117	118	119	
1089	Jhaudari	0	0	90	47	43	46	0	1	0	0	
1090	Khordnahala	0	0	89	51	38	50	0	1	0	0	
1091	Dakshin Simla	0	0	55	36	19	35	0	1	0	0	
1092	Mankhanda	0	0	72	46	26	45	0	1	0	0	
1093	Goanara	0	0	72.2	54.5	17.8	43.6	0	10.9	0	0	
1094	Pashchim Gobindapur	0	0	73.1	11	62.1	10	0	1	0	0	
1095	Raychak	0	0	47	21.5	25.5	20.4	0	1.1	0	0	
1096	Singhalganja Abad	0	0	64.2	17.7	46.5	17	0	0.7	0	0	
1097	Kholakhali	0	0	122.4	40.9	81.5	39.4	0	1.5	0	0	
1098	Kultikri	0	0	35.4	19.9	15.6	12.2	0	7.7	0	0	
1099	Andharia	0	0	91.1	36.1	55	29.2	0	6.9	0	0	
1100	Mathur	0	0	116.6	19.4	97.2	17.4	0	2	0	0	
1101	Kushbaria	0	0	65.8	6.2	59.6	5.2	0	1	0	0	
1102	Jiancha	0	0	52	30	22	30	0	0	0	0	
1103	Sankhua	0	0	36	16	20	15	0	1	0	0	
1104	Chandabamuntala	0	0	110	68	42	64	4	0	0	0	
1105	Dakjoari	0	0	44.2	44	0.2	44	0	0	0	0	
1106	Aoasberia	0	0	123.3	71	52.3	70	1	0	0	0	
1107	Seora Hati	0	0	47	32	15	31	0	1	0	0	
1108	Bangla	0	0	53.3	35	18.3	34	0	1	0	0	
1109	Khorda	0	0	198.8	188	10.8	184	0	4	0	0	
1110	Pitambara	0	0	83.4	40	43.4	40	0	0	0	0	
1111	Hinchabaria	0	0	31.3	26	5.3	26	0	0	0	0	
1112	Panchsata	0	0	67.8	15.5	52.3	14	0	1.5	0	0	
1113	Amira	0	0	103.5	33	70.5	32	1	0	0	0	
1114	Tapha	0	0	54	11.1	42.9	9.6	0	1.5	0	0	
1115	Khamarkur	0	0	36.3	28.5	7.8	28.5	0	0	0	0	
1116	Bhushna	0	0	104.9	72.5	32.4	72.5	0	0	0	0	
1117	Kamarpol	0	0	477.9	233	244.9	233	0	0	0	0	
1118	Rekha	0	0	67.8	39.5	28.3	30	0	9.5	0	0	
1119	Chandnagar	0	0	130.5	41.5	89	39	0	2.5	0	0	
1120	Mollapukur	0	0	126	20	106	17	0	3	0	0	
1121	Patra (P)	0	0	241	105	136	102	0	3	0	0	
1122	Agneshwar	0	0	108	67	41	66	0	1	0	0	
1123	Mirzapur	0	0	61	36	25	35	0	1	0	0	
1124	Murigachhi	0	0	63.5	43.5	20	42	0	1.5	0	0	
1125	Purba Bhabanipur	0	0	40.5	23.5	17	22	0	1.5	0	0	
1126	Paschim Durgapur	0	0	53	38	15	37	0	1	0	0	
1127	Bagda	0	0	173	96	77	94	0	2	0	0	
1128	Kalagachhi	0	0	36	11.5	24.5	11	0	0.5	0	0	
1129	Sarisha	0	0	31	10.5	20.5	10	0	0.5	0	0	
1130	Narayantala	0	0	31.8	17	14.8	16	0	1	0	0	
1131	Nabasan	0	0	62.1	18	44.1	17	0	1	0	0	

Name of three most important commodities manufactured			Name of Village	Serial Number
First	Second	Third		
120	121	122	2	1
Furniture			Jhaudari	1089
			Khordnahala	1090
			Dakshin Simla	1091
			Mankhanda	1092
			Goanara	1093
			Pashchim Gobindapur	1094
Brush Making			Raychak	1095
			Singhalganja Abad	1096
			Kholakhali	1097
			Kultikri	1098
			Andharia	1099
			Mathur	1100
Rice			Kushbaria	1101
Rice			Jiancha	1102
			Sankhua	1103
			Chandabamuntala	1104
			Dakjoari	1105
			Aoasberia	1106
			Seora Hati	1107
			Bangla	1108
			Khorda	1109
			Pitambara	1110
			Hinchabaria	1111
			Panchsata	1112
			Amira	1113
	Jari Work			Tapha
			Khamarkur	1115
			Bhushna	1116
			Kamarpol	1117
			Rekha	1118
			Chandnagar	1119
			Mollapukur	1120
			Patra (P)	1121
			Agneshwar	1122
			Mirzapur	1123
			Murigachhi	1124
			Purba Bhabanipur	1125
			Paschim Durgapur	1126
			Bagda	1127
		Kalagachhi	1128	
		Sarisha	1129	
		Narayantala	1130	
		Nabasan	1131	

Census of India 2011
Amenities and Land use

Serial Number	Name of Village	Location code no.	Total area of the village (in hectares rounded up to one decimal place)	Total population (2011 census)	Number of households (2011 census)	Number of educational amenities available in village , the distance range code viz; a for 0-5 kms, b for 5-10 kms, c for 10+ kms of nearest place where available							
						Pre-Primary school (PP)	Primary school (P)	Middle school (M)	Secondary School (S)	Senior Secondary school (SS)	Degree college of arts science & commerce (ASC)	Engineering college(EC)	Medical college (MC)
1	2	3	4	5	6	7	8	9	10	11	12	13	14
1132	Cheora	334484	114.1	963	193	1	1	a	a	a	a	1	c
1133	Jhinga	334485	97.1	2393	485	2	2	b	b	b	b	a	c
1134	Sukdebpur	334486	64.3	1112	240	2	2	b	b	b	b	a	c
1135	Nahanna	334487	64.6	1675	360	1	1	a	a	a	a	a	a
1136	Nasa	334488	60.1	1830	451	2	2	1	1	a	a	a	c
1137	Kalikamerya	334489	83.8	123	29	1	1	1	1	a	a	a	c
1138	Katapukharia	334490	81.6	447	104	1	1	a	a	a	a	b	c
Block T O T A L :			9470.3	185808	41563	163	149	33	26	10	3	1	0

- Village Directory

(As in 2009)

le. (If not available within the < 5 Kms, b for 5-10 Kms and c if facility is available is given).						Number of Medical Amenities available. (If not available within the village , the distance range code viz; a for < 5 Kms, b for 5-10 Kms and c for 10+ kms of nearest place where facility is available is given).										Name of Village	Serial Number	
Management institute (MI)	Polytechnic (Pt)	Vocational training school /ITI	Non-formal training centre (NFTC)	Special school for disabled (SSD)	Others (specify)	Community health centre (CHC)	Primary health centre (PHC)	Primary health sub centre (PHS)	Maternity and child welfare centre (MCW)	T.B. clinic (TBC)	Hospital-allopathic (HA)	Hospital-alternative medicine (HO)	Dispensary (D)	Veterinary hospital (VH)	Mobile health clinic (MHC)			Family welfare centre (FWC)
15	16	17	18	19	20	21	22	23	24	25	26	27	28	29	30	31	2	1
c	c	1	b	c		a	a	a	a	a	a	c	a	a	c	a	Cheora	1132
c	c	a		c			a	a	a	b	b	c	a	a		a	Jhinga	1133
c	c	a		c		a	a	a	1	b	b	c	a	a		a	Sukdebpur	1134
b	c	c	c	a	c	c	a	a	a	c	a	c	a	a	c	a	Nahanna	1135
c	c	a	c	c	1	b	a	1	a	b	a	c	a	a	c	a	Nasa	1136
c	c	a	c	c		b	a	a	a	b	a	c	a	a	c	a	Kalikamerya	1137
c	c	b	c	c		c	a	a	a	c	a	c	a	a	c	a	Katapukharia	1138
0	0	2	8	0	3	1	5	33	19	5	2	3	14	2	0	7	: Block T O T A L	

Serial Number	Name of Village	Number of Non-Government Medical Amenities available.							Availability of drinking water - Yes / No							
		Charitable non Govt. hospital/Nursing home.	Medical practitioner with MBBS Degree	Medical practitioner with other degree	Medical practitioner with no degree	Traditional practitioner and faith healer	Medicine Shop	Others	Tap water (Treated/Untreated)	Well water (Covered / Uncovered well)	Hand Pump	Tube wells / Bore well	Spring	River / Canal	Tank / Pond / Lake	Others
1	2	32	33	34	35	36	37	38	39	40	41	42	43	44	45	46
1132	Cheora	0	0	0	1	2	0	0	No	No	Yes	No	No	No	Yes	No
1133	Jhinga	0	0	0	3	0	0	0	No	No	Yes	No	No	No	Yes	No
1134	Sukdebpur	0	0	0	1	0	0	0	No	No	Yes	No	No	No	Yes	No
1135	Nahanna	0	0	0	1	0	0	0	No	No	Yes	No	No	Yes	Yes	No
1136	Nasa	0	0	0	3	2	0	0	No	No	Yes	No	No	Yes	Yes	No
1137	Kalikamerya	0	0	0	0	0	0	0	No	No	Yes	No	No	Yes	Yes	No
1138	Katapukharia	0	0	0	0	1	0	0	No	No	Yes	No	No	Yes	Yes	No
Block T O T A L :		6	14	34	78	28	44	2	9	0	89	3	0	42	54	4

Availability of toilet & others Yes / No				Communication and transport facilities (If amenities available code -Yes is given except for Village Pin Code ,If not available within the village , the distance range code viz; a for < 5 Kms, b for 5-10 Kms and c for 10+ kms of nearest place where facility is available is given).								
Community toilet including bath.	Community toilet excluding bath.	Rural sanitary mart or sanitary hardware outlet available near the village.	Community bio- gas or recycle of waste for productive use.	Post office(PO)	Sub post office (SPO)	Post & Telegraph office (P&TO)	Village Pin Code	Telephones (Land lines)	Public call office (PCO)	Mobile phone coverage	Name of Village	Serial Number
47	48	49	50	51	52	53	54	55	56	57	2	1
No	No	No	No	a	a	b	743368	a	b	Yes	Cheora	1132
No	No	No	No	a	a	a	743368	Yes	b	Yes	Jhinga	1133
No	No	No	No	a	a	a		a	b	Yes	Sukdebpur	1134
No	No	No	No	a	a	a	743368	a	b	Yes	Nahanna	1135
No	No	No	No	a	Yes	a	743368	Yes	b	Yes	Nasa	1136
No	No	No	No	a	a	b	743304	Yes	b	Yes	Kalikamerya	1137
No	No	No	No	a	a	a	743368	a	b	Yes	Katapukharia	1138
2	4	6	0	9	12	1	86	63	7	83	: Block T O T A L	

Communication and transport facilities (If amenities available code -Yes is given except for Village Pin Code ,If not available within the village , the distance range code viz; a for < 5 Kms, b for 5-10 Kms and c for 10+ kms of nearest place where facility is available is given).		Village connected to highway (If amenities available code viz; a for < 5 Kms, b for 5-10 Kms and c for 10+ kms of nearest place where facility is available is given).														
Serial Number	Name of Village	Internet cafes/ Common service centre (CSC)	Private courier facility	Bus service (Public & Private)	Railway stations	Auto/Modified Autos	Taxis and Vans	Tractors	Cycle-pulled rickshaws(Manual & Machine driven)	Carts driven by animals	Sea /River ferry service	Connected to national highway(NH)	Connected to state highway(SH)	Connected to major district road (MDR)	Connected to others district road	Pucca roads
1	2	58	59	60	61	62	63	64	65	66	67	68	69	70	71	72
1132	Cheora	a	b	a	b	a	a		Yes	b	a	a	a	a	a	a
1133	Jhinga	a	b	a	b	Yes	Yes		Yes	b	a	b	b	b	b	a
1134	Sukdebpur	a	b	a	b	a	a		Yes	b	a	b	b	b	b	a
1135	Nahanna	a	c	a	c	a	a		Yes	c	a	b	b	b	b	a
1136	Nasa	a	b	a	b	a	a		Yes	b	a	b	b	b	b	a
1137	Kalikamerya	a	b	a	b	a	a		Yes	b	a	b	b	b	b	Yes
1138	Katapukharia	a	c	a	c	a	a		Yes	c	a	b	b	b	b	Yes
Block T O T A L :		2	0	40	0	38	40	0	82	0	8	0	15	10	29	26

ys,village roads, banks & credit societies :-Yes is given, If not available within the code viz; a for < 5 Kms, b for 5-10 Kms place where facility is available is given).													Availability of miscellaneous facilities (If amenities available code -Yes is given, If not available within the village , the distance range code viz; a for < 5 Kms, b for 5-10 Kms and c for 10+ kms of nearest place where facility is available is given).			
73	74	75	76	77	78	79	80	81	82	83	84	85	86	87	Name of Village	Serial Number
Yes	a	b	Yes	a	Yes	c	Yes	a	c	a	b	Yes	Yes	Yes	Cheora	1132
Yes		b	Yes	a	a	b	Yes	a	c	a	b	Yes	Yes	Yes	Jhinga	1133
Yes		b	Yes			c	Yes	a	c	a	a	Yes	Yes	Yes	Sukdebpur	1134
Yes		c	Yes	a	a	c	Yes	a	c	a	c	Yes	Yes	Yes	Nahanna	1135
Yes		b	Yes	a	a	b	Yes	a	c	a	b	Yes	Yes	Yes	Nasa	1136
Yes		b	Yes	a	a	b	a	a	c	a	b	a	a	Yes	Kalikamerya	1137
Yes		c	Yes	a	a	c	Yes	a	c	a	c	Yes	Yes	Yes	Katapukharia	1138
60	14	14	52	7	4	3	82	46	11	14	45	54	88	84	: Block T O T A L	

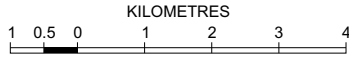
Availability of miscellaneous facilities (If amenities available code -Yes is given, If not available within the village , the distance range code viz; a for < 5 Kms, b for 5-10 Kms and c for 10+ kms of nearest place where facility is available is given).												Availability of electricity (Yes/No)			
Serial Number	Name of Village	ASHA (Accredited Social Health Activist)	Community centre with/without TV	Sports Field,	Sports Club / Recreation Centre	Cinema / Video Hall	Public Library	Public Reading Room	Newspaper Supply	Assembly Polling station	Birth & Death Registration Office	Power Supply for Domestic Use (ED)	Power Supply for Agricultural Use (EAG)	Power Supply for Commercial Use (EC)	Power Supply for All Uses (EA)
1	2	88	89	90	91	92	93	94	95	96	97	98	99	100	101
1132	Cheora	a	a	a	a	a	a	a	Yes	Yes	a	Yes	No	No	No
1133	Jhinga	Yes	Yes	a	Yes	a	a	a	a	Yes	a	Yes	No	Yes	No
1134	Sukdebpur	Yes	Yes	a	Yes	a	a	a	a	Yes	a	Yes	No	Yes	No
1135	Nahanna	Yes	a	a	Yes	a	a	a	Yes	Yes	a	Yes	No	No	No
1136	Nasa	Yes	a	a	Yes	a	a	a	Yes	Yes	a	Yes	No	No	No
1137	Kalikamerya	a	a	a	a	a	a	a	Yes	a	a	Yes	No	No	No
1138	Katapukharia	Yes	a	a	Yes	a	a	a	Yes	Yes	a	Yes	No	No	No
Block T O T A L :		80	44	35	52	6	4	24	81	81	16	89	10	43	8

Nearest Town		Land Use								
		Area under different types of land use (in hectares rounded up to one decimal place)								
Name	Distance range code i.e. a for < 5 Kms, b for 5-10 Kms and c for 10+ kms .	Forests	Area under Non-agricultural Uses	Barren and Un-cultivable land	Permanent Pastures and Other Grazing Lands	Land Under Miscellaneous Tree Crops etc.	Culturable Waste Land	Name of Village	Serial Number	
102	103	104	105	106	107	108	109	2	1	
DIAMOND HARB	b	0	10	0	0	0	0	Cheora	1132	
DIAMOND HARB	c	0	11.8	0	0	0	0	Jhinga	1133	
DIAMOND HARB	c	0	4.8	0	0	0	0	Sukdebpur	1134	
DIAMOND HARB	c	0	5	0	0	0	0	Nahanna	1135	
DIAMOND HARB	b	0	7.1	0	0	0	0	Nasa	1136	
DIAMOND HARB	b	0	2	0	0	0	0	Kalikamerya	1137	
DIAMOND HARB	c	0	4	0	0	0	0	Katapukharia	1138	
0	0	0	1477.5	0	0	0	0	: Block T O T A L		

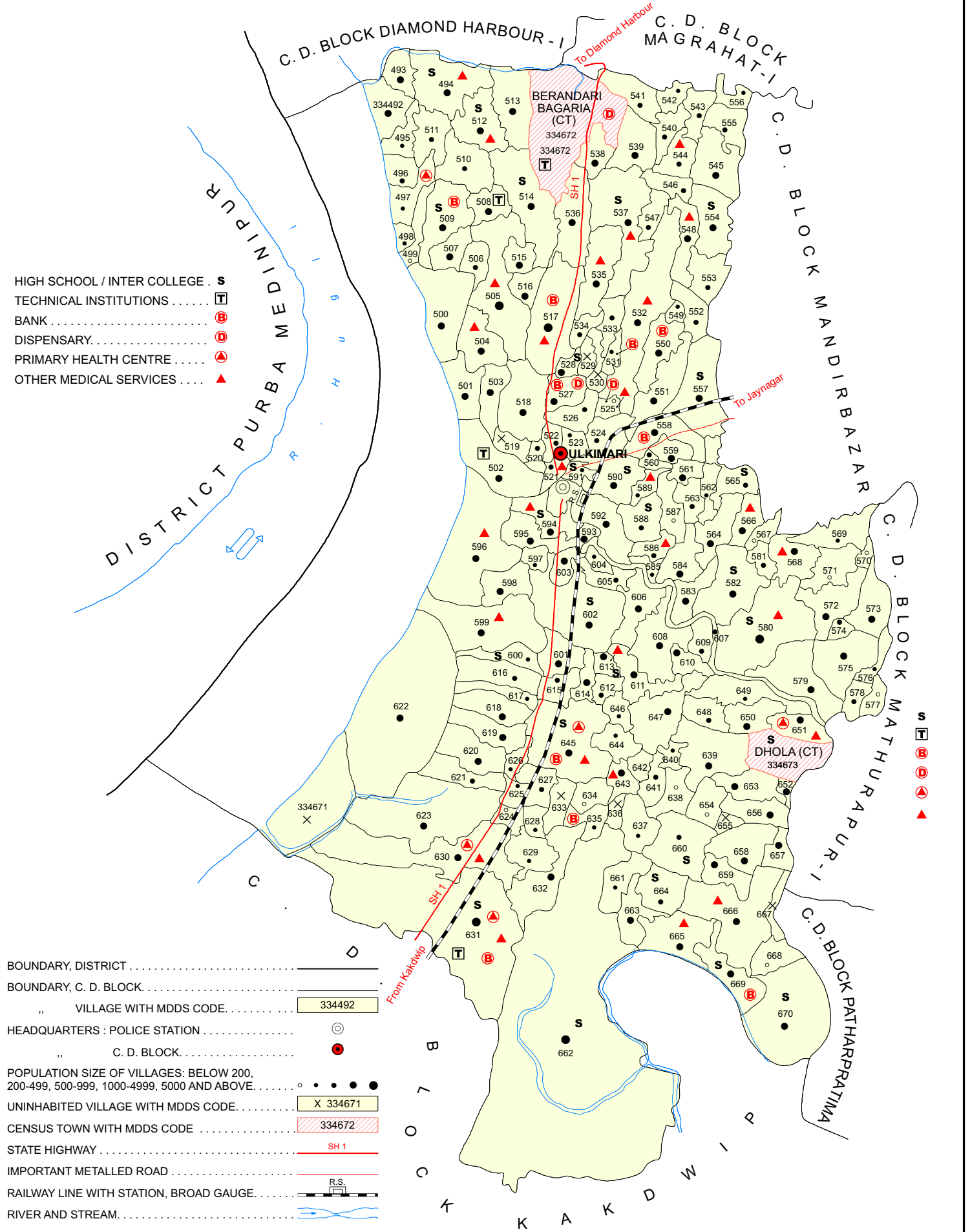
Land Use												
Area under different types of land use (in hectares rounded up to one decimal place)							Area irrigated by source (in hectare).					
Serial Number	Name of Village	Fallow lands other than current fallows	Current Fallows	Net Area Sown	Total Irrigated Land Area	Total Un-irrigated Land Area	Canals (C)	Wells/Tube-wells(W/TW)	Tanks/Lakes(T/L)	Water Falls(WF)	Others(O)	
1	2	110	111	112	113	114	115	116	117	118	119	
1132	Cheora	0	0	104.1	34.5	69.6	34	0	0.5	0	0	
1133	Jhinga	0	0	85.3	23.5	61.8	22	1.5	0	0	0	
1134	Sukdebpur	0	0	59.5	26.5	33	25	0	1.5	0	0	
1135	Nahanna	0	0	59.6	17	42.6	16	0	1	0	0	
1136	Nasa	0	0	53	43.5	9.5	41	0	2.5	0	0	
1137	Kalikamerya	0	0	81.8	53	28.8	53	0	0	0	0	
1138	Katapukharia	0	0	77.6	46	31.6	45	0	1	0	0	
Block T O T A L :		0	0	7992.8	4091.4	3901.7	3900	43	148.2	0.2		

Name of three most important commodities manufactured			Name of Village	Serial Number
First	Second	Third		
120	121	122	2	1
			Cheora	1132
Tobacco			Jhinga	1133
			Sukdebpur	1134
Optical Goods			Nahanna	1135
Refil			Nasa	1136
			Kalikamerya	1137
			Katapukharia	1138
			: Block T O T A L	

INDIA
WEST BENGAL
C. D. BLOCK KULPI
DISTRICT SOUTH TWENTY FOUR PARGANAS



TOTAL AREA OF THE C. D. BLOCK	210.83 Sq. Kms.
TOTAL POPULATION OF THE C. D. BLOCK	283197
TOTAL NUMBER OF VILLAGES	180
TOTAL NUMBER OF INHABITED VILLAGES	172
TOTAL NUMBER OF CENSUS TOWNS	2
TOTAL NUMBER OF STATUTORY TOWNS	NIL
DISTANCE FROM DISTRICT HEADQUARTERS TO C. D. BLOCK HEADQUARTERS (APPROX.)	64 Kms.



Alphabetical List of Villages

Name of the CD Block : Kulpi

CD Block Code (2011) : 0275

Sl. No.	Name of the Village	PLCN 2001	MDDS PLCN 2011
1	2	3	4
1	Alipara	04001700	334647
2	Ampol	03993300	334563
3	Andinagar	03998800	334618
4	Anduldaha Gopalpur	04000700	334637
5	Anoarpur	03990500	334535
6	Arunbaria	03999500	334625
7	Arunnagar	04000000	334630
8	Ashapur	03990400	334534
9	Atbazar	03991000	334540
10	Atjungri	04000800	334638
11	Atmanoharpur	03991700	334547
12	Bahadir Chak	03991900	334549
13	Balarampur	03987500	334506
14	Bamanpara	04001200	334642
15	Banainadi	03997700	334607
16	Bangaon Tripurapur	03991100	334541
17	Bansberia	03995200	334582
18	Bara Ramjibanpur	03994400	334574
19	Barbaria	03986300	334494
20	Basudebpur	03996500	334595
21	Bazar	03991400	334544
22	Belpukuria	04000100	334631
23	Beluni	04002300	334652
24	Bhairabitala	04003200	334661
25	Bhairabnagar	04003400	334663
26	Bijoyrampur	03993200	334562
27	Bishnurampur	03986400	334495
28	Bular Chak	03992100	334551
29	Chak Baidya	03992000	334550
30	Chak Banamalipur	03994000	334570
31	Chak Dhanumandal	03989000	334520
32	Chak Dulalpur	03998600	334616
33	Chak Golami	03994600	334576
34	Chak Haruray	03989500	334525
35	Chak Kalicharan Laskar	03989600	334526
36	Chak Khetuhaldar	03990100	334531
37	Chak Krishna Ballabhpur	03998200	334612
38	Chak Lakshmipur	03999900	334629
39	Chak Manohari	03989200	334522
40	Chak Parameshwari	03989300	334523

Alphabetical List of Villages

Name of the CD Block : Kulpi

CD Block Code (2011) : 0275

Sl. No.	Name of the Village	PLCN 2001	MDDS PLCN 2011
1	2	3	4
41	Chak Ramnath	03996100	334591
42	Chak Raypur	03989900	334529
43	Chak Ruplaskar	03986700	334498
44	Chak Tarabaidya	03989700	334527
45	Chandipur	03995000	334580
46	Chhota Manoharpur	03989800	334528
47	Chitranagar	04003500	334664
48	Chunfuli	03994500	334575
49	Dahachoraq	04000400	334634
50	Dakshin Akraberia	03994900	334579
51	Dakshin Ballavpur	03993900	334569
52	Dakshin Bhagabanpur	03996800	334598
53	Dakshin Damodarpur	03998900	334619
54	Dakshin Gazipur	03993400	334564
55	Dakshin Jagadishpur	04002100	334651
56	Dakshin Mukundapur	03995700	334587
57	Dakshin Narayanpur	03993800	334568
58	Dakshin Rajarampur	03997100	334601
59	Dakshin Ramdebpur	04002000	334650
60	Dakshin Rameshwarpur	03997800	334608
61	Dakshin Ramkishorpur	04000300	334633
62	Dakshin Ramkrishnapur	03997200	334602
63	Dakshin Raypur	03997500	334605
64	Dakshin Shyampur	03995100	334581
65	Dakshin Sukdebpur	03998500	334615
66	Dakshin Sultanpur	04001600	334646
67	Dari Ratneshwarpur	03986800	334499
68	Darikautala	04004100	334670
69	Daulatabad	03995300	334583
70	Daulatpur	03994300	334573
71	Dayarampur	03996700	334597
72	Debipur	03989400	334524
73	Deria	03988100	334512
74	Dhal Chapakuri	03988900	334519
75	Dhanumandal	03987200	334503
76	Durganagar	03996600	334596
77	Fatikbaria	04002400	334653
78	Garankati	03997000	334600
79	Gazipur Dayarampur	03993600	334566
80	Gobindadebpur	04003800	334667

Alphabetical List of Villages

Name of the CD Block : Kulpi

CD Block Code (2011) : 0275

Sl. No.	Name of the Village	PLCN 2001	MDDS PLCN 2011
1	2	3	4
81	Gobindapur	04000900	334639
82	Gopinathpur	03998700	334617
83	Gouripur	03996200	334592
84	Hanra	03986100	334492
85	Hari Narayanpur	03986600	334497
86	Harinkhola	04003100	334660
87	Harishpur	04001900	334649
88	Haski	04001800	334648
89	Hatbaria	03990700	334537
90	Hatirampur	03992800	334558
91	Inayatpur	03998000	334610
92	Inchhinbaria	03987000	334501
93	Ishwaripur	03990200	334532
94	Jabbaria	03988200	334513
95	Jadabnagar	03996900	334599
96	Jagadishpur	03995600	334586
97	Jamal	03994100	334571
98	Jungri	04001100	334641
99	Kabasenre	04000500	334635
100	Kaikhali	03993500	334565
101	Kalibere	03997600	334606
102	Kalicharanpur	04003000	334659
103	Kalitala	03987300	334504
104	Kamar Chak	03995900	334589
105	Karanjali	04001500	334645
106	Karimnagar	03988700	334517
107	Katabunia	04001300	334643
108	Katulia Krishnarampur	04002600	334655
109	Kautala	04003900	334668
110	Keshabnagar	03987700	334508
111	Khanpur	03988600	334516
112	Kishmat Kriparampur	03995400	334584
113	Kishorpur	04002800	334657
114	Krishna Ballabhpur	04002500	334654
115	Krishnachandrapur	03999000	334620
116	Krishnarampurbeje	04002900	334658
117	Kulpi	03996400	334594
118	Kusumpukhuria	03999700	334627
119	Lakshminarayanpur	04004000	334669
120	Lakshmipasha	04000200	334632

Alphabetical List of Villages

Name of the CD Block : Kulpi

CD Block Code (2011) : 0275

Sl. No.	Name of the Village	PLCN 2001	MDDS PLCN 2011
1	2	3	4
121	Lakshmipur	04003300	334662
122	Mahadebpur	03993700	334567
123	Manika	03986200	334493
124	Manoharpur	03987400	334505
125	Masamari	03987100	334502
126	Masid	03990900	334539
127	Maulagram	03998400	334614
128	Meyanapur	03998300	334613
129	Mirzapur	03996000	334590
130	Mithakundu	03995500	334585
131	Molladanga	04000600	334636
132	Mollar Chak	03993000	334560
133	Nabinathpur	03992300	334553
134	Nakali	04003600	334665
135	Naknan	03998100	334611
136	Nandakishorpur	04002700	334656
137	Nutan Tyangrchar	04004200	334671
138	Padmapukhuria	04001000	334640
139	Parbatipur	03999800	334628
140	Paschim Chandpur	03992200	334552
141	Paschim Gopalnagar	03988800	334518
142	Paschim Raghunathpur	03990600	334536
143	Paschim Raipur	03990300	334533
144	Pashchim Shrinagar	03997300	334603
145	Pathar Bar	03994700	334577
146	Patharberia	03994800	334578
147	Patpukhuria	03997400	334604
148	Radhanagar	03987600	334507
149	Ramanandapur	03991200	334542
150	Ramjannagar	03996300	334593
151	Ramnagar	03991800	334548
152	Ramrampur	03988000	334511
153	Ramsharanpur	03993100	334561
154	Rangatala	03999300	334623
155	Rangilabad	03999600	334626
156	Rateneshwarpur	03994200	334572
157	Raytala	03986900	334500
158	Sadashibpur	03991300	334543
159	Santoshpur	03995800	334588
160	Sapmara	04001400	334644

Alphabetical List of Villages

Name of the CD Block : Kulpi

CD Block Code (2011) : 0275

Sl. No.	Name of the Village	PLCN 2001	MDDS PLCN 2011
1	2	3	4
161	Shyamnagar	03999100	334621
162	Simulbaria	04003700	334666
163	Sitarampur	03992900	334559
164	Srikrishnanagar	03997900	334609
165	Sriramnagar	03999400	334624
166	Tyangra Char	03999200	334622
167	Udayrampur	03992700	334557
168	Ulkimari	03989100	334521
169	Uttar Bhagabanpur	03988500	334515
170	Uttar Chandipur	03990800	334538
171	Uttar Damodarpur	03992600	334556
172	Uttar Gazipur	03992400	334554
173	Uttar Mukundapur	03986500	334496
174	Uttar Narayanpur	03991600	334546
175	Uttar Rajarampur	03988400	334514
176	Uttar Ramdebpur	03990000	334530
177	Uttar Rameshwarpur	03992500	334555
178	Uttar Ramkishorpur	03987800	334509
179	Uttar Ramkrishnapur	03987900	334510
180	Uttar Shukdebpur	03991500	334545

Census of India 2011
Amenities and Land use

Serial Number	Name of Village	Location code no.	Total area of the village (in hectares rounded up to one decimal place)	Total population (2011 census)	Number of households (2011 census)	Number of educational amenities available in village , the distance range code viz; a for 0-5 kms, b for 5-10 kms, c for 10+ kms of nearest place where facility is available							
						Pre-Primary school (PP)	Primary school (P)	Middle school (M)	Secondary School (S)	Senior Secondary school (SS)	Degree college of arts science & commerce (ASC)	Engineering college(EC)	Medical college (MC)
1	2	3	4	5	6	7	8	9	10	11	12	13	14

Name of District:-South Twenty Four Parganas

Name of CD Block:-Kulpi

1139	Hanra	334492	107.1	2070	479	1	1	a	a	a	a		
1140	Manika	334493	57.2	1111	259	1	1	1		a	a		
1141	Barbaria	334494	195.5	2972	692	2	2	1	1	1	c	c	c
1142	Bishnurampur	334495	57.2	263	64	1	2	a	a	b	b	c	c
1143	Uttar Mukundapur	334496	52.4	517	126	1	1	a	a	a	b	b	c
1144	Hari Narayanpur	334497	70.5	244	55	1	1	a	a	a	c		
1145	Chak Ruplaskar	334498	26.6	289	66	1	1	a	a	a	b	b	
1146	Dari Ratneshwarpur	334499	13.3	130	29	1	1	a	a	a	b		
1147	Raytala	334500	205	2775	662	1	1	a	a	b	c	c	c
1148	Inchhinbaria	334501	92.7	1208	274	1	1	a	b	b	c	c	c
1149	Masamari	334502	200	3297	749	2	2	a	a	a	c	c	c
1150	Dhanumandal	334503	78.2	1475	297	1	1	b	a	a	b	b	c
1151	Kalitala	334504	133.6	1443	296	2	2	a	a	a	b	b	c
1152	Manoharpur	334505	251.6	5206	1120	1	1	a					
1153	Balarampur	334506	48.6	715	147	1	1	a	a	a	b	c	c
1154	Radhanagar	334507	62.3	1297	316	2	2	b	b	b	b	c	c
1155	Keshabnagar	334508	64.1	1229	316	2	2	a	a	a	c	2	2
1156	Uttar Ramkishorpur	334509	139	1679	390	2	2	2	2	2	b		
1157	Uttar Ramkrishnapur	334510	160.7	871	219	1	1	a	a	b			c
1158	Ramrampur	334511	90.6	859	200	a	a	a	a	a	a		
1159	Deria	334512	123.8	3723	847	3	3	1	1	1	c	c	c
1160	Jabbaria	334513	148.2	1706	439	3	3	1	a	a	b	2	2
1161	Uttar Rajarampur	334514	224.2	3421	763	3	3	2	2	a	c	c	c
1162	Uttar Bhagabanpur	334515	40.8	1717	332	3	3	a	a	a	c		
1163	Khanpur	334516	44.9	1399	279	1	1	a	a	a	c		
1164	Karimnagar	334517	244.7	5443	1085	5	5	1	a	a	c		
1165	Paschim Gopalnagar	334518	155.2	1883	401	3	3	a	a	a	c	c	c
1166	Dhal Chapakuri	334519	30	0	0								
1167	Chak Dhanumandal	334520	38.4	769	182	2	2	a	a	a	b	b	c
1168	Ulkimari	334521	42	596	139	2	1	1	a	a	c		
1169	Chak Manohari	334522	35.9	541	122	1	1	a	a	c	a	c	c
1170	Chak Parameshwari	334523	26.3	240	50	1	1	a	a	a	a	c	
1171	Debipur	334524	72	786	182	1	1	a	a	a	c		
1172	Chak Haruray	334525	22.8	75	18			a	a	a	c	c	c
1173	Chak Kalicharan Laskar	334526	63.7	545	113	1	1		a	a	c	c	c
1174	Chak Tarabaidya	334527	62.6	2146	411	1	1	a	a	a	c	c	c
1175	Chhota Manoharpur	334528	25.9	1507	345	1	1	1	1	1	c	c	c
1176	Chak Raypur	334529	27.9	0	0								
1177	Uttar Ramdebpur	334530	35.8	0	0								
1178	Chak Khetuhaldar	334531	28.5	382	98	1	1		a				
1179	Ishwaripur	334532	323.2	4427	950	5	5	a	a	a	c	c	c

- Village Directory

(As in 2009)

le. (If not available within the < 5 Kms, b for 5-10 Kms and c if facility is available is given).						Number of Medical Amenities available. (If not available within the village, the distance range code viz; a for < 5 Kms, b for 5-10 Kms and c for 10+ kms of nearest place where facility is available is given).						Name of Village	Serial Number					
Management institute (MI)	Polytechnic (Pt)	Vocational training school /ITI	Non-formal training centre (NFTC)	Special school for disabled (SSD)	Others (specify)	Community health centre (CHC)	Primary health centre (PHC)	Primary health sub centre (PHS)	Maternity and child welfare centre (MCW)	T.B. clinic (TBC)	Hospital-allopathic (HA)			Hospital-alternative medicine (HO)	Dispensary (D)	Veterinary hospital (VH)	Mobile health clinic (MHC)	Family welfare centre (FWC)
15	16	17	18	19	20	21	22	23	24	25	26	27	28	29	30	31	2	1

Location CodeNo:-343

Location CodeNo:-0275

																		Hanra	1139
																		Manika	1140
c							a	1	b	b	b	c	b	b	c	c		Barbaria	1141
c	c	c	c	c	c	c	a	a	c	c	a	c	a	a	c	c		Bishnurampur	1142
c	c	c	c	c			a	a	b	c	b	c	b	a	c	a		Uttar Mukundapur	1143
							1	a	b	b			b	a		a		Hari Narayanpur	1144
	b	c	c	c	c	a	a	a	b	c	b	b	a	a	b	a		Chak Ruplaskar	1145
	c	c	c	c	c		b	b	b	c	b		a	a	b	b		Dari Ratneshwarpur	1146
c	c	c	c	c		a	a	a										Raytala	1147
c	c		c			b	a	b	b	b			a	b		b		Inchhinbaria	1148
c	2	c	c	c		c	a	a	a	a	a	c	a	a	a			Masamari	1149
c	c	c	b	c		b	b	b	b	b			b	a		b		Dhanumandal	1150
c	c	c	c	c	c	b	b	1	c	c	c		a	b	c			Kalitala	1151
								1										Manoharpur	1152
c	a	c	c	c		a	a	a	b	a	b	b	b	a	b	b		Balarpur	1153
c	c	c	c	c			a		b	c	b	b	b	a	b	c		Radhanagar	1154
c	c	2				a	a	a	a		a		a	a	c			Keshabnagar	1155
						b												Uttar Ramkishorpur	1156
						b	a	a						a				Uttar Ramkrishnapur	1157
c						a	a	a						a				Ramrampur	1158
c	c	c				c	a	1	b	b	b	c	a	a	a	b		Deria	1159
c	c	b				a	a	a	a		a		a	a	b			Jabbaria	1160
						c	b	a			b	b						Uttar Rajarampur	1161
c	c	b					a				b	a	a	c				Uttar Bhagabanpur	1162
c	c	b	1		2						b		a	b	c			Khanpur	1163
c	c	b	a					1			b			b	c			Karimnagar	1164
c	c	c	c	c		c	a	a	a	a	c	a	a	a	c	a		Paschim Gopalnagar	1165
																		Dhal Chapakuri	1166
c	c	c	c		c	a	a	a	a	a	a			a		a		Chak Dhanumandal	1167
							a	1	1	a	a	c	a	1				Ulkimari	1168
c	c	c	c	c		a	a	a	a		a		a	a		a		Chak Manohari	1169
						a	a				a			a				Chak Parameshwari	1170
						a	a	a			a			a				Debipur	1171
c			c	c		a	a	1		c			5	a				Chak Haruray	1172
c	c	c	c			c	a	a						a				Chak Kalicharan Laskar	1173
c	c	c		c		b	a	a	b	b	c	2	a		a			Chak Tarabaidya	1174
c	c	a	c			c	c	b	b	c	c	c	a	c		b		Chhota Manoharpur	1175
																		Chak Raypur	1176
																		Uttar Ramdebpur	1177
						b	b	c	c	b	c			b	c	b		Chak Khetuhaldar	1178
c	c	c	c	c	c	b	1	c	c	b	c			b	c	b		Ishwaripur	1179

Serial Number	Name of Village	Number of Non-Government Medical Amenities available.							Availability of drinking water - Yes / No							
		Charitable non Govt. hospital/Nursing home.	Medical practitioner with MBBS Degree	Medical practitioner with other degree	Medical practitioner with no degree	Traditional practitioner and faith healer	Medicine Shop	Others	Tap water (Treated/Untreated)	Well water (Covered / Uncovered well)	Hand Pump	Tube wells / Bore well	Spring	River / Canal	Tank / Pond / Lake	Others
1	2	32	33	34	35	36	37	38	39	40	41	42	43	44	45	46

1139	Hanra	0	0	0	0	0	0	0	No	No	Yes	No	No	Yes	Yes	No
1140	Manika	0	0	0	0	0	0	0	No	No	Yes	No	No	Yes	Yes	No
1141	Barbaria	0	0	0	0	0	0	1	No	No	Yes	No	No	Yes	Yes	No
1142	Bishnurampur	2	2	2	2	2	2	2	No	No	Yes	No	No	No	Yes	No
1143	Uttar Mukundapur	0	0	0	0	0	0	0	No	No	Yes	No	No	No	No	No
1144	Hari Narayanpur	0	0	0	0	0	0	0	No	No	Yes	No	No	No	No	No
1145	Chak Ruplaskar	0	0	0	0	0	0	0	No	No	Yes	No	No	No	Yes	No
1146	Dari Ratneshwarpur	0	0	0	0	0	0	0	No	No	Yes	No	No	No	Yes	No
1147	Raytala	0	0	0	0	0	0	0	No	No	Yes	No	No	Yes	Yes	No
1148	Inchhinbaria	0	0	0	0	0	0	0	No	No	Yes	No	No	Yes	Yes	No
1149	Masamari	0	0	4	4	0	1	0	No	No	Yes	No	No	Yes	Yes	No
1150	Dhanumandal	0	0	0	0	0	0	1	No	No	Yes	No	No	Yes	Yes	No
1151	Kalitala	0	0	0	0	0	0	0	No	No	Yes	No	No	Yes	Yes	No
1152	Manoharpur	0	0	2	0	2	0	0	No	No	Yes	No	No	No	Yes	No
1153	Balarampur	0	0	0	0	0	0	0	No	No	Yes	No	No	No	No	No
1154	Radhanagar	0	0	0	0	0	0	0	No	No	Yes	No	No	No	No	No
1155	Keshabnagar	0	0	0	0	0	0	0	No	No	Yes	No	No	Yes	Yes	No
1156	Uttar Ramkishorpur	0	0	0	0	0	0	0	No	No	Yes	No	No	No	No	No
1157	Uttar Ramkrishnapur	0	0	0	0	0	0	0	No	No	Yes	No	No	No	No	No
1158	Ramrampur	0	0	0	0	0	0	0	No	No	Yes	No	No	No	No	No
1159	Deria	0	0	0	0	0	0	0	No	No	Yes	No	No	No	No	No
1160	Jabbaria	0	0	0	0	0	0	0	No	No	Yes	No	No	No	No	No
1161	Uttar Rajarampur	30	0	0	0	0	0	0	No	No	Yes	No	No	Yes	Yes	No
1162	Uttar Bhagabanpur	0	0	0	0	0	0	0	No	No	Yes	No	No	Yes	Yes	No
1163	Khanpur	0	0	0	0	0	0	0	No	No	Yes	No	No	Yes	Yes	No
1164	Karimnagar	0	0	2	2	2	0	0	No	No	Yes	No	No	Yes	Yes	No
1165	Paschim Gopalnagar	0	0	0	1	2	2	0	No	No	Yes	No	No	Yes	Yes	No
1166	Dhal Chapakuri															
1167	Chak Dhanumandal	0	0	0	0	0	0	0	No	No	Yes	No	No	Yes	Yes	No
1168	Ulkimari	0	0	0	0	0	0	0	Yes	No	Yes	No	No	No	Yes	No
1169	Chak Manohari	0	0	0	0	0	0	0	No	No	Yes	No	No	No	Yes	No
1170	Chak Parameshwari	0	0	0	0	0	0	0	No	No	Yes	No	No	No	No	No
1171	Debipur	0	0	0	0	0	0	0	No	No	Yes	No	No	No	No	No
1172	Chak Haruray	0	0	0	0	0	0	0	Yes	Yes	No	No	No	No	Yes	No
1173	Chak Kalicharan Laskar	0	0	0	0	0	0	0	No	No	Yes	No	No	No	Yes	No
1174	Chak Tarabaidya	0	0	0	0	0	0	2	No	No	Yes	No	No	No	Yes	No
1175	Chhota Manoharpur	0	0	0	0	0	0	0	No	No	Yes	No	No	Yes	Yes	No
1176	Chak Raypur															
1177	Uttar Ramdebpur															
1178	Chak Khetuhaldar	0	0	0	0	0	0	0	Yes	No	Yes	No	No	No	Yes	No
1179	Ishwaripur	0	0	0	0	0	0	0	Yes	No	Yes	No	No	Yes	Yes	No

Availability of toilet & others Yes / No				Communication and transport facilities (If amenities available code -Yes is given except for Village Pin Code ,If not available within the village , the distance range code viz; a for < 5 Kms, b for 5-10 Kms and c for 10+ kms of nearest place where facility is available is given).								
Community toilet including bath.	Community toilet excluding bath.	Rural sanitary mart or sanitary hardware outlet available near the village.	Community bio- gas or recycle of waste for productive use.	Post office(PO)	Sub post office (SPO)	Post & Telegraph office (P&TO)	Village Pin Code	Telephones (Land lines)	Public call office (PCO)	Mobile phone coverage	Name of Village	Serial Number
47	48	49	50	51	52	53	54	55	56	57	2	1

No	No	No	No	a		a	743332	a	c	Yes	Hanra	1139
No	No	No	No	a	a	a	743348	b	c	a	Manika	1140
No	No	No	No	b	a	b	743332	a	b	Yes	Barbaria	1141
No	No	No	No	b	a	a	743332	a	c	a	Bishnurampur	1142
No	No	No	No	b	Yes	b	743332	a	b	Yes	Uttar Mukundapur	1143
No	No	No	No	a	Yes	c	743332	a	b	Yes	Hari Narayanpur	1144
No	No	No	No	a	a	b	743399	a	b	Yes	Chak Ruplaskar	1145
No	No	No	No	b	a	b	743332	b	b	b	Dari Ratneshwarpur	1146
No	No	No	No	b	a	b	743332	a	b	Yes	Raytala	1147
No	No	Yes	No	a	b	b	743399	a	b	b	Inchhinbaria	1148
No	No	No	No	a	a	b	743351	Yes	b	a	Masamari	1149
No	No	Yes	No			b	743351	a	c	Yes	Dhanumandal	1150
No	No	No	No	a	c	b	743351	Yes	c	c	Kalitala	1151
No	No	No	No	Yes		b	743332	Yes	c	Yes	Manoharpur	1152
No	No	No	No	b	a	b	743336	a	b	Yes	Balarpur	1153
No	No	No	No	b	a	b	743332	b	c	a	Radhanagar	1154
No	No	No	No	a	a	c	743374	Yes	b	Yes	Keshabnagar	1155
No	No	No	No	b	Yes	b	743351	Yes	b	Yes	Uttar Ramkishorpur	1156
No	No	No	No	b	a	b	743351	Yes	b	Yes	Uttar Ramkrishnapur	1157
No	No	No	No	a	a	a	743363	a	b	Yes	Ramrampur	1158
No	No	No	No	b	Yes	b	743332	Yes	b	Yes	Deria	1159
No	Yes	Yes	No	Yes	a	b	743332	Yes	b	Yes	Jabbaria	1160
No	No	No	No	b	Yes	c	743332	Yes	b	Yes	Uttar Rajarpur	1161
No	Yes	No	No	a		c	743351	a	b	Yes	Uttar Bhagabanpur	1162
No	No	No	No	a	a	c	743351	a	b	Yes	Khanpur	1163
No	Yes	No	No	a		b	743351	a	b	Yes	Karimnagar	1164
No	No	Yes	No	a	Yes	c	743351	Yes	b	Yes	Paschim Gopalnagar Dhal Chapakuri	1165 1166
No	No	Yes	No	a	a	c	743351	Yes	b	Yes	Chak Dhanumandal	1167
No	No	Yes	No	a	a	c	743351	Yes	b	Yes	Ulkimari	1168
No	No	No	No	a	b	c	743351	a	b	Yes	Chak Manohari	1169
No	No	No	No	a	a	c	743374	a	b	Yes	Chak Parameshwari	1170
No	No	No	No	a	a	b	743351	a	b	Yes	Debipur	1171
No	No	Yes	No	a	a	c	743336	a	b	Yes	Chak Haruray	1172
No	No	Yes	No	a	a	c	743374	a	c	Yes	Chak Kalicharan Laskar	1173
No	No	Yes	No	a	Yes	c	743351	a	c	Yes	Chak Tarabaidya	1174
No	No	No	No	Yes	a	c	743332	Yes	b	Yes	Chhota Manoharpur Chak Raypur Uttar Ramdebpur	1175 1176 1177
No	No	No	No	a	c	c	743399	b	c	Yes	Chak Khetuhaldar	1178
No	No	No	No	Yes	c	c	743336	b	b	Yes	Ishwaripur	1179

Communication and transport facilities (If amenities available code -Yes is given except for Village Pin Code ,If not available within the village , the distance range code viz; a for < 5 Kms, b for 5-10 Kms and c for 10+ kms of nearest place where facility is available is given).													Village connected to highway (If amenities available code viz; a for < 5 Kms, b for 5-10 Kms and c for 10+ kms of nearest place where facility is available is given).			
Serial Number	Name of Village	Internet cafes/ Common service centre (CSC)	Private courier facility	Bus service (Public & Private)	Railway stations	Auto/Modified Autos	Taxis and Vans	Tractors	Cycle-pulled rickshaws(Manual & Machine driven)	Carts driven by animals	Sea /River ferry service	Connected to national highway(NH)	Connected to state highway(SH)	Connected to major district road (MDR)	Connected to others district road	Pucca roads
1	2	58	59	60	61	62	63	64	65	66	67	68	69	70	71	72

1139	Hanra	a	Yes	a	a	a	a	a	Yes	a	a	a	a			a
1140	Manika	a	a	a	a	a	Yes	a	Yes	a	a					a
1141	Barbaria	b	b	b	a	b	b	Yes	Yes	b	a				b	a
1142	Bishnurampur	a	a	a	b	a	a	a	a	a	b		b			a
1143	Uttar Mukundapur	b	b	a	b	b	b	c	a	b	b		c		a	a
1144	Hari Narayanpur	c	c	a	c	b	Yes			b	c		a			a
1145	Chak Ruplaskar	b	b	a	b	a	a		b	b	a	a	a			b
1146	Dari Ratneshwarpur	b	b	a	b	a	a			a	b	a	a		a	a
1147	Raytala	a	a	a	b	a	Yes	b	Yes	a	b	a	a			b
1148	Inchhinbaria	c	a	a	a	a	a	Yes		c	a	b			a	Yes
1149	Masamari	a	a	a	a	Yes	c	c	c	b	c		b	a		b
1150	Dhanumandal	b	c	a	b	b	b		Yes	c	a	b	b	b	b	Yes
1151	Kalitala	c	a	a	b	c	a	a		c	a	b	b			a
1152	Manoharpur	c	b	a	c	c	Yes		Yes	a	a					a
1153	Balarampur	b	b	a	b	a	b	b	Yes	a	b	a	a	a	a	a
1154	Radhanagar	b	b	a	b	b	b	b	Yes	b	a	a	a	a	a	a
1155	Keshabnagar	c	b	Yes	c	Yes	a		Yes	a	a	b			Yes	b
1156	Uttar Ramkishorpur	c	b	Yes	b	c	Yes		Yes	b	a					Yes
1157	Uttar Ramkrishnapur	c	b	Yes	b	c	Yes		Yes	b	a				Yes	a
1158	Ramrampur	c	b	a	a	c	b			a	a					a
1159	Deria	a	b	Yes	b	c	b	b	Yes	b	b	a	a		Yes	b
1160	Jabbaria	b	b	a	b	c	a		Yes	a	a	b				a
1161	Uttar Rajarampur	c	c	a	c	c	b		Yes	a	a	a	a		Yes	Yes
1162	Uttar Bhagabanpur	c	c	a	b	c	a		Yes	a	a		b			a
1163	Khanpur	c	c	a	b	c	a		Yes	b	a		b			a
1164	Karimnagar	b	c	Yes	b	Yes	Yes		Yes	a			b			a
1165	Paschim Gopalnagar	c	c	Yes	a	Yes	Yes	c	Yes	b	c		b	a		a
1166	Dhal Chapakuri															
1167	Chak Dhanumandal	a	a	a	a	c	a		Yes	c		a	a	a	a	a
1168	Ulkimari	Yes	Yes	Yes	a	Yes	Yes		Yes	c		Yes				Yes
1169	Chak Manohari	a	a	Yes	a	a	a	a	Yes	c		c	c			b
1170	Chak Parameshwari	c	b	a	a	c	Yes			b	a					b
1171	Debipur	c	b	b	a	c	Yes			a	a	c	c	c	c	a
1172	Chak Haruray	a	Yes	a	a	a	Yes	a	Yes	b	a	a	a	a	a	Yes
1173	Chak Kalicharan Laskar	Yes	b	Yes	b	a	a		Yes	c		Yes		Yes	Yes	Yes
1174	Chak Tarabaidya	a	a	Yes	a	a	Yes	a	Yes	c		Yes	c	c	c	Yes
1175	Chhota Manoharpur	c	c	Yes	Yes	a	a	c	Yes	a		b	c	Yes		a
1176	Chak Raypur															
1177	Uttar Ramdebpur															
1178	Chak Khetuhaldar	b	c	a	b	a	a		Yes	c	a	b	c		Yes	a
1179	Ishwaripur	b	c	a	a	Yes	Yes		Yes	c	a	b	c		Yes	Yes

ys,village roads, banks & credit societies
 :-Yes is given, If not available within the
 code viz; a for < 5 Kms, b for 5-10 Kms
 place where facility is available is given).

Availability of miscellaneous facilities (If amenities available code -Yes is given, If not
 available within the village , the distance range code viz; a for < 5 Kms, b for 5-10 Kms
 and c for 10+ kms of nearest place where facility is available is given).

Kutchcha roads	Water bounded macadam(WBM) roads	Navigable waterway (river/canal)(NW)	Footpaths (FP)	Commercial & Co-operative Banks	ATM	Agricultural Credit Societies	Self-Help Group (SHG)	Public distribution system (PDS) shop	Mandis / Regular market	Weekly Haat	Agricultural marketing society	Integrated Child Development Scheme (Nutritional Centres)	Anganwadi Centre (Nutritional Centres)	Others (Nutritional Centres)	Name of Village	Serial Number
73	74	75	76	77	78	79	80	81	82	83	84	85	86	87	2	1

a			Yes	a	a	c	Yes	Yes	c	Yes	Yes	Yes	Yes	Yes	Hanra	1139
a		Yes		a	a	c	Yes	a	c	a	Yes	Yes	Yes	Yes	Manika	1140
Yes	c	b	a	a	b	c	Yes	c	c	a	Yes	Yes	Yes	Yes	Barbaria	1141
a		b	b	b	b	c	Yes	c	c	a	c	Yes	Yes	Yes	Bishnurampur	1142
Yes		b	b	a	b	b	Yes	c	b	a	c	Yes	Yes	Yes	Uttar Mukundapur	1143
Yes		c	c	a	c	c	Yes	Yes	c	Yes	c	a	a	Yes	Hari Narayanpur	1144
Yes			Yes	a	b	b	Yes	Yes	c	a	Yes	Yes	Yes	Yes	Chak Ruplaskar	1145
Yes			Yes	a	c	c	Yes	Yes	c	Yes	Yes	a	Yes	Yes	Dari Ratneshwarpur	1146
Yes			Yes	a	b	b	Yes	b	c	b	b	Yes	b	Yes	Raytala	1147
a	b	Yes	Yes	c	c	c	Yes	a	c	a	b	Yes	Yes	Yes	Inchhinbaria	1148
Yes		Yes		a	a	c	Yes	a	c	a	a	a	a	Yes	Masamari	1149
a	b	Yes	a	c	c	c	Yes	a	c	b	Yes	Yes	Yes	Yes	Dhanumandal	1150
Yes		Yes		c	c	c	Yes	Yes	c	a	b	Yes	Yes	Yes	Kalitala	1151
a				c	c	c	Yes	Yes	c	Yes	Yes	Yes	Yes	Yes	Manoharpur	1152
a	a	Yes	Yes	a	b	b	Yes	Yes	b	Yes	b	Yes	a	Yes	Balarampur	1153
Yes		b	b	a	b	b	Yes	a	c	a	b	Yes	Yes	Yes	Radhanagar	1154
Yes	Yes			a	c	c	Yes	a	c	a	Yes	Yes	Yes	Yes	Keshabnagar	1155
a				Yes	b	c	Yes	Yes	c	Yes	Yes	Yes	Yes	Yes	Uttar Ramkishorpur	1156
a				a	b	c	Yes	Yes	c	Yes	Yes	Yes	Yes	Yes	Uttar Ramkrishnapur	1157
a			Yes	a	a	c	Yes	Yes	c	a	Yes	Yes	Yes	Yes	Ramrampur	1158
a				a	b	c	Yes	Yes	c	a	b	Yes	Yes	Yes	Deria	1159
Yes	Yes			a	b	c	Yes	a	c	Yes	Yes	Yes	Yes	Yes	Jabbaria	1160
Yes			b	b	c	b	Yes	Yes	c	a	Yes	Yes	Yes	Yes	Uttar Rajarampur	1161
a	b	a		a	c	c	Yes	a	c	a	Yes	Yes	Yes	Yes	Uttar Bhagabanpur	1162
Yes				a	c	b	Yes	a	c	a	Yes	Yes	Yes	Yes	Khanpur	1163
Yes				Yes	c	Yes	Yes	Yes	Yes	Yes	Yes	Yes	Yes	Yes	Karimnagar	1164
Yes		a			c		Yes	a	c	a	a	Yes	Yes	Yes	Paschim Gopalnagar	1165
															Dhal Chapakuri	1166
a		Yes		c	c	c	a	a	c	a	a	a	a	Yes	Chak Dhanumandal	1167
Yes		c	Yes	a	c	c	a	Yes	c	a	Yes	Yes	Yes	Yes	Ulkimari	1168
Yes				a	c	c	a	a	c	a	Yes	a	Yes	Yes	Chak Manohari	1169
a					c		Yes	Yes	c	a	Yes	Yes	Yes	Yes	Chak Parameshwari	1170
Yes	b	c	b	a	c	c	Yes	a	c	a	a	a	a	a	Debipur	1171
Yes				a	a	c	Yes	a	c	a	a	Yes	a	Yes	Chak Haruray	1172
Yes				a	b	b	Yes	Yes	c	a	Yes	Yes	Yes	Yes	Chak Kalicharan Laskar	1173
Yes			Yes	Yes	c	Yes	Yes	c	Yes	Yes	Yes	Yes	Yes	Yes	Chak Tarabaidya	1174
a			Yes			c	Yes	Yes	Yes	Yes	Yes	Yes	Yes	Yes	Chhotia Manoharpur	1175
															Chak Raypur	1176
															Uttar Ramdebpur	1177
a			Yes	Yes	c	c	Yes	a	c	a	a	Yes	Yes	Yes	Chak Khetuhaldar	1178
b	c	c	Yes	a	c	c	Yes	Yes	c	a	Yes	Yes	Yes	Yes	Ishwaripur	1179

Availability of miscellaneous facilities (If amenities available code -Yes is given, If not available within the village , the distance range code viz; a for < 5 Kms, b for 5-10 Kms and c for 10+ kms of nearest place where facility is available is given).												Availability of electricity (Yes/No)			
Serial Number	Name of Village	ASHA (Accredited Social Health Activist)	Community centre with/without TV	Sports Field,	Sports Club / Recreation Centre	Cinema / Video Hall	Public Library	Public Reading Room	Newspaper Supply	Assembly Polling station	Birth & Death Registration Office	Power Supply for Domestic Use (ED)	Power Supply for Agricultural Use (EAG)	Power Supply for Commercial Use (EC)	Power Supply for All Uses (EA)
1	2	88	89	90	91	92	93	94	95	96	97	98	99	100	101

1139	Hanra	Yes	Yes	Yes	Yes	Yes	a	Yes	Yes	Yes	Yes	Yes	No	No	No
1140	Manika	Yes	a	Yes	Yes	a	a	a	Yes	c	Yes	Yes	No	No	No
1141	Barbaria	Yes	b	a	Yes	b	a	a	Yes	Yes	b	Yes	No	No	No
1142	Bishnurampur	Yes	c	a	Yes	b	b	b	Yes	Yes	b	Yes	No	No	No
1143	Uttar Mukundapur	Yes	c	b	Yes	b	b	b	Yes	Yes	a	Yes	No	No	No
1144	Hari Narayanpur	Yes	c	b	Yes	c	b	b	Yes	a	Yes	Yes	No	No	No
1145	Chak Ruplaskar	Yes	Yes	Yes	b	b	b	b	Yes	Yes	a	Yes	No	No	No
1146	Dari Ratneshwarpur	Yes	Yes	Yes	Yes	c	b	Yes	Yes	a	Yes	Yes	No	No	No
1147	Raytala	Yes	b	b	b	b	b	b	a	Yes	Yes	Yes	No	No	No
1148	Inchhinbaria	Yes	Yes	Yes	Yes	Yes	b	b	Yes	Yes	b	Yes	No	No	No
1149	Masamari	a	c	a	Yes	a	c	a	a	Yes	a	Yes	No	No	No
1150	Dhanumandal	Yes	Yes	Yes	Yes	Yes	b	b	Yes	Yes	b	Yes	No	No	No
1151	Kalitala	a	Yes	Yes	Yes	c	Yes	Yes	a	c	a	Yes	No	No	No
1152	Manoharpur	Yes	Yes	Yes	Yes	Yes	Yes	Yes	Yes	Yes	Yes	Yes	No	No	No
1153	Balarampur	Yes	a	a	Yes	b	a	Yes	Yes	a	a	Yes	No	No	No
1154	Radhanagar	Yes	b	a	Yes	b	a	Yes	Yes	Yes	a	Yes	No	No	No
1155	Keshabnagar	Yes	Yes	Yes	Yes	c	a	a	Yes	Yes	Yes	Yes	No	Yes	No
1156	Uttar Ramkishorpur	Yes	Yes	Yes	Yes	Yes	Yes	Yes	Yes	Yes	Yes	Yes	No	No	No
1157	Uttar Ramkrishnapur	Yes	Yes	Yes	Yes	Yes	Yes	Yes	Yes	Yes	a	Yes	No	No	No
1158	Ramrampur	Yes	Yes	Yes	Yes	Yes	Yes	Yes	Yes	a	a	Yes	No	No	No
1159	Deria	Yes	Yes	c	c	b	Yes	Yes	Yes	Yes	a	Yes	No	No	No
1160	Jabbaria	Yes	Yes	Yes	Yes	b	a	a	Yes	Yes	Yes	Yes	No	Yes	No
1161	Uttar Rajarampur	Yes	Yes	Yes	Yes	Yes	Yes	Yes	Yes	Yes	Yes	Yes	No	Yes	No
1162	Uttar Bhagabanpur	Yes	Yes	Yes	Yes	a	a	a	a	Yes	Yes	Yes	No	No	No
1163	Khanpur	Yes	Yes	Yes	Yes	a	a	a	Yes	Yes	Yes	Yes	No	No	No
1164	Karimnagar	Yes	Yes	Yes	Yes	Yes	Yes	Yes	Yes	Yes	Yes	Yes	No	Yes	No
1165	Paschim Gopalnagar	a	Yes	a	Yes	Yes	a	a	a	Yes	Yes	Yes	No	No	No
1166	Dhal Chapakuri														
1167	Chak Dhanumandal	Yes	Yes	a	Yes	b	a	a	Yes	a	a	Yes	No	No	No
1168	Ulkimari	Yes	Yes	a	a	a	Yes	Yes	Yes	a	Yes	Yes	No	Yes	No
1169	Chak Manohari	Yes	Yes	Yes	a	a	c	a	a	Yes	a	Yes	No	Yes	No
1170	Chak Parameshwari	Yes	a	Yes	Yes	c	a	Yes	Yes	Yes	a	Yes	No	No	No
1171	Debipur	a	Yes	Yes	c	a	a	Yes	Yes	Yes	a	Yes	No	No	No
1172	Chak Haruray	Yes	a	a	a	b	a	a	Yes	Yes	a	Yes	No	No	No
1173	Chak Kalicharan Laskar	Yes	Yes	a	a	b	Yes	Yes	a	Yes	c	Yes	No	No	No
1174	Chak Tarabaidya	c	a	a	Yes	a	a	Yes	Yes	Yes	a	Yes	No	No	No
1175	Chhota Manoharpur	Yes	Yes	Yes	a	Yes	Yes	Yes	Yes	Yes	Yes	Yes	No	No	No
1176	Chak Raypur														
1177	Uttar Ramdebpur														
1178	Chak Khetuhaldar	Yes	Yes	Yes	Yes	Yes	Yes	Yes	Yes	Yes	Yes	Yes	No	No	No
1179	Ishwaripur	Yes	b	b	Yes	c	b	c	Yes	Yes	a	Yes	No	Yes	No

Nearest Town		Land Use							
		Area under different types of land use (in hectares rounded up to one decimal place)							
Name	Distance range code i.e. a for < 5 Kms, b for 5-10 Kms and c for 10+ kms .	Forests	Area under Non-agricultural Uses	Barren and Un-cultivable land	Permanent Pastures and Other Grazing Lands	Land Under Miscellaneous Tree Crops etc.	Culturable Waste Land	Name of Village	Serial Number
102	103	104	105	106	107	108	109	2	1

DIAMOND HARB	a	0	11.1	0	0	0	0	Hanra	1139
DIAMOND HARB	a	0	9.2	0	0	0	0	Manika	1140
DIAMOND HARB	b	0	50.9	0	0	0	0	Barbaria	1141
DIAMOND HARB	c	0	0.2	0	0	0	0	Bishnurampur	1142
DIAMOND HARB	b	0	9	0	0	0	0	Uttar Mukundapur	1143
DIAMOND HARB	c	0	11.7	0	0	0	0	Hari Narayanpur	1144
DIAMOND HARB	c	0	5	0	0	0	0	Chak Ruplaskar	1145
DIAMOND HARB	c	0	2.9	0	0	0	0	Dari Ratneshwarpur	1146
DIAMOND HARB	c	0	51	0	0	0	0	Raytala	1147
DIAMOND HARB	c	0	3.9	0	0	0	0	Inchhinbaria	1148
DIAMOND HARB	c	0	12	0	0	0	0	Masamari	1149
DIAMOND HARB	c	0	7.9	0	0	0	0	Dhanumandal	1150
DIAMOND HARB	c	0	26.6	0	0	0	0	Kalitala	1151
DIAMOND HARB	c	0	49.6	0	0	0	0	Manoharpur	1152
DIAMOND HARB	b	0	4	0	0	0	0	Balarpur	1153
DIAMOND HARB	b	0	6.3	0	0	0	0	Radhanagar	1154
DIAMOND HARB	c	0	8.9	0	0	0	0	Keshabnagar	1155
DIAMOND HARB	c	0	28	0	0	0	0	Uttar Ramkishorpur	1156
DIAMOND HARB	b	0	32.7	0	0	0	0	Uttar Ramkrishnapur	1157
DIAMOND HARB	b	0	18.6	0	0	0	0	Ramrampur	1158
DIAMOND HARB	b	0	10.8	0	0	0	0	Deria	1159
DIAMOND HARB	b	0	18.1	0	0	0	0	Jabbaria	1160
DIAMOND HARB	c	0	30.6	0	0	0	0	Uttar Rajarpur	1161
DIAMOND HARB	c	0	2.4	0	0	0	0	Uttar Bhagabanpur	1162
DIAMOND HARB	c	0	4.7	0	0	0	0	Khanpur	1163
DIAMOND HARB	c	0	24.6	0	0	0	0	Karimnagar	1164
DIAMOND HARB	c	0	32.6	0	0	0	0	Paschim Gopalnagar	1165
		0	3.6	0	0	0	0	Dhal Chapakuri	1166
DIAMOND HARB	c	0	3.6	0	0	0	0	Chak Dhanumandal	1167
DIAMOND HARB	c	0	31.5	0	0	0	0	Ulkimari	1168
DIAMOND HARB	c	0	29.2	0	0	0	0	Chak Manohari	1169
DIAMOND HARB	c	0	0	0	0	0	0	Chak Parameshwari	1170
DIAMOND HARB	c	0	7	0	0	0	0	Debipur	1171
DIAMOND HARB	c	0	2.8	0	0	0	0	Chak Haruray	1172
DIAMOND HARB	c	0	17.4	0	0	0	0	Chak Kalicharan Laskar	1173
DIAMOND HARB	c	0	62.6	0	0	0	0	Chak Tarabaidya	1174
DIAMOND HARB	c	0	1	0	0	0	0	Chhota Manoharpur	1175
		0	0.9	0	0	0	0	Chak Raypur	1176
		0	5.8	0	0	0	0	Uttar Ramdebpur	1177
DIAMOND HARB	c	0	0	0	0	0	0	Chak Khetuhaldar	1178
DIAMOND HARB	c	0	80	0	0	0	0	Ishwaripur	1179

Land Use											
Area under different types of land use (in hectares rounded up to one decimal place)							Area irrigated by source (in hectare).				
Serial Number	Name of Village	Fallow lands other than current fallows	Current Fallows	Net Area Sown	Total Irrigated Land Area	Total Un-irrigated Land Area	Canals (C)	Wells/Tube-wells(W/TW)	Tanks/Lakes(T/L)	Water Falls(WF)	Others(O)
1	2	110	111	112	113	114	115	116	117	118	119

1139	Hanra	0	0	96	96	0	96	0	0	0	0
1140	Manika	0	0	48	0	48	0	0	0	0	0
1141	Barbaria	0	0	144.6	36	108.6	36	0	0	0	0
1142	Bishnurampur	0	0	57	48	9	48	0	0	0	0
1143	Uttar Mukundapur	0	0	43.4	33.6	9.8	33.6	0	0	0	0
1144	Hari Narayanpur	0	0	58.8	46.4	12.4	46.4	0	0	0	0
1145	Chak Ruplaskar	0	0	21.6	21.6	0	21.6	0	0	0	0
1146	Dari Ratneshwarpur	0	0	10.4	0	10.4	0	0	0	0	0
1147	Raytala	0	0	154	154	0	154	0	0	0	0
1148	Inchhinbaria	0	0	88.8	4.4	84.4	3.9	0	0	0	0.5
1149	Masamari	0	0	188	15	173	15	0	0	0	0
1150	Dhanumandal	0	0	70.3	70.3	0	70.3	0	0	0	0
1151	Kalitala	0	0	107	107	0	107	0	0	0	0
1152	Manoharpur	0	0	202	202	0	0	202	0	0	0
1153	Balarampur	0	0	44.6	0	44.6	0	0	0	0	0
1154	Radhanagar	0	0	56	0	56	0	0	0	0	0
1155	Keshabnagar	0	0	55.2	3	52.2	0	0	3	0	0
1156	Uttar Ramkishorpur	0	0	111	111	0	111	0	0	0	0
1157	Uttar Ramkrishnapur	0	0	128	128	0	128	0	0	0	0
1158	Ramrampur	0	0	72	72	0	72	0	0	0	0
1159	Deria	0	0	113	0	113	0	0	0	0	0
1160	Jabbaria	0	0	130.1	12	118.1	11	0	1	0	0
1161	Uttar Rajarampur	0	0	193.6	20	173.6	17	0	3	0	0
1162	Uttar Bhagabanpur	0	0	38.4	3	35.4	1	0	2	0	0
1163	Khanpur	0	0	40.2	2	38.2	0	0	2	0	0
1164	Karimnagar	0	0	220.1	10	210.1	9	0	1	0	0
1165	Paschim Gopalnagar	0	0	122.6	6.1	116.5	5.6	0.5	0	0	0
1166	Dhal Chapakuri	0	0	26.4	0.8	25.6	0.8	0	0	0	0
1167	Chak Dhanumandal	0	0	34.8	4.5	30.3	0	4.5	0	0	0
1168	Ulkimari	0	0	10.6	0	10.6	0	0	0	0	0
1169	Chak Manohari	0	0	6.8	6.8	0	6.8	0	0	0	0
1170	Chak Parameshwari	0	0	26.3	11	15.3	11	0	0	0	0
1171	Debipur	0	0	65	64.4	0.6	63.4	1	0	0	0
1172	Chak Haruray	0	0	20	0	20	0	0	0	0	0
1173	Chak Kalicharan Laskar	0	0	46.3	0	46.3	0	0	0	0	0
1174	Chak Tarabaidya	0	0	0	0	0	0	0	0	0	0
1175	Chhota Manoharpur	0	0	24.9	0	24.9	0	0	0	0	0
1176	Chak Raypur	0	0	27	0	27	0	0	0	0	0
1177	Uttar Ramdebpur	0	0	30	0	30	0	0	0	0	0
1178	Chak Khetuhaldar	0	0	28.5	0	28.5	0	0	0	0	0
1179	Ishwaripur	0	0	243.2	0	243.2	0	0	0	0	0

Name of three most important commodities manufactured			Name of Village	Serial Number
First	Second	Third		
120	121	122	2	1

Jari

Hanra	1139
Manika	1140
Barbaria	1141
Bishnurampur	1142
Uttar Mukundapur	1143
Hari Narayanpur	1144
Chak Ruplaskar	1145
Dari Ratneshwarpur	1146
Raytala	1147
Inchhinbaria	1148
Masamari	1149
Dhanumandal	1150
Kalitala	1151
Manoharpur	1152
Balarpur	1153
Radhanagar	1154
Keshabnagar	1155
Uttar Ramkishorpur	1156
Uttar Ramkrishnapur	1157
Ramrampur	1158
Deria	1159
Jabbaria	1160
Uttar Rajarpur	1161
Uttar Bhagabanpur	1162
Khanpur	1163
Karimnagar	1164
Paschim Gopalnagar	1165
Dhal Chapakuri	1166
Chak Dhanumandal	1167
Ulkimari	1168
Chak Manohari	1169
Chak Parameshwari	1170
Debipur	1171
Chak Haruray	1172
Chak Kalicharan Laskar	1173
Chak Tarabaidya	1174
Chhota Manoharpur	1175
Chak Raypur	1176
Uttar Ramdebpur	1177
Chak Khetuhaldar	1178
Ishwaripur	1179

Census of India 2011
Amenities and Land use

Serial Number	Name of Village	Location code no.	Total area of the village (in hectares rounded up to one decimal place)	Total population (2011 census)	Number of households (2011 census)	Number of educational amenities available in village , the distance range code viz; a for 0-5 kms, b for 5-10 kms, c for 10+ kms of nearest place where facility is available							
						Pre-Primary school (PP)	Primary school (P)	Middle school (M)	Secondary School (S)	Senior Secondary school (SS)	Degree college of arts science & commerce (ASC)	Engineering college(EC)	Medical college (MC)
1	2	3	4	5	6	7	8	9	10	11	12	13	14
1180	Paschim Raipur	334533	50.5	507	107	a	a	a	a	a		c	c
1181	Ashapur	334534	31.9	539	120	1	1	a	a	a	c	c	c
1182	Anoarpur	334535	140.2	1241	266	1	1	a	a	a	c	c	c
1183	Paschim Raghunathpur	334536	148.5	2534	467	2	2	a	a	a	c		
1184	Hatbaria	334537	261.6	2993	652	4	4	1	1	2	c	c	c
1185	Uttar Chandipur	334538	65.7	1265	250	2	1	a	a	a	c	c	c
1186	Masid	334539	110.6	2128	433	2	2	a	b	b		c	c
1187	Atbazar	334540	56.8	626	135	1	2	a	a	a	c	c	c
1188	Bangaon Tripurapur	334541	89.7	807	152	1	1		a	a	a	c	c
1189	Ramanandapur	334542	39	385	79	2	2	a	a	a	c	c	c
1190	Sadashipur	334543	68.9	514	102	1	1		a	b	c	c	c
1191	Bazar	334544	66	800	165	1	1	a	a	a	c	c	c
1192	Uttar Shukdebpur	334545	136.5	1568	354	1	1	a	a	a	c	c	c
1193	Uttar Narayanpur	334546	54.2	790	163	1	1				c	c	c
1194	Atmanoharpur	334547	45.8	692	136	1	1	a	a	a	c	c	c
1195	Ramnagar	334548	89	2019	371	5	5	c	c	c	a	c	c
1196	Bahadir Chak	334549	26.7	252	53	a	a	a	a	a	c	c	c
1197	Chak Baidya	334550	100.9	1334	314	1	1	a	a	a	c	c	c
1198	Bular Chak	334551	121.8	3566	703	2	2	a	b	b	c	c	c
1199	Paschim Chandpur	334552	57.2	670	130	a	a	a	a	a	c	c	c
1200	Nabinathpur	334553	82.4	858	195	1	1	a	a	a	c	c	c
1201	Uttar Gazipur	334554	121	2575	472	1	1	1	1	a	c	c	c
1202	Uttar Rameshwarpur	334555	78.7	727	153	1	1	1			a	c	c
1203	Uttar Damodarpur	334556	21.3	316	85	a	a	a			c	c	c
1204	Udayrampur	334557	193	2729	539	2	2	1	1	a	c	c	c
1205	Hatirampur	334558	68.5	1704	390	2	1	a	a	a	a	b	b
1206	Sitarampur	334559	38.2	1207	268	1	1	a	a	a	b	b	c
1207	Mollar Chak	334560	38.4	582	124	1	1	a	a	c			
1208	Ramsharanpur	334561	64.2	2255	439	1	1	a	a	b	c	c	c
1209	Bijoyrampur	334562	42.9	354	65	a	a	a	a	b	b	c	c
1210	Ampol	334563	41	841	194	1	1	a	a	a	c	c	c
1211	Dakshin Gazipur	334564	93.2	1487	304	1	1	a	a	a	c	c	c
1212	Kaikhali	334565	68.8	690	156	1	1	1	1	a	b	b	c
1213	Gazipur Dayarampur	334566	67.9	1213	228	1	1	a	a	c			
1214	Mahadebpur	334567	29.7	98	22	a	a	a	a	a		a	
1215	Dakshin Narayanpur	334568	93.8	1463	310	1	1	a	a	a	c		
1216	Dakshin Ballavpur	334569	96.6	441	96	1	1	a	a	b	b	a	
1217	Chak Banamalipur	334570	21.3	52	10	a	a	a	a	a	c		
1218	Jamal	334571	87.8	158	28	1	1	a	b	b	b		
1219	Rateneshwarpur	334572	126.5	1130	199	1	1	a	a	a	c		
1220	Daulatpur	334573	96.7	1283	219	2	2	b	b	b	b		
1221	Bara Ramjibanpur	334574	23.6	592	107	a	a	b	b	b	b		
1222	Chunfuli	334575	154	2659	506	3	3	1	a	a	a	c	c

- Village Directory

(As in 2009)

le. (If not available within the < 5 Kms, b for 5-10 Kms and c if facility is available is given).						Number of Medical Amenities available. (If not available within the village, the distance range code viz; a for < 5 Kms, b for 5-10 Kms and c for 10+ kms of nearest place where facility is available is given).												
Management institute (MI)	Polytechnic (Pt)	Vocational training school /ITI	Non-formal training centre (NFTC)	Special school for disabled (SSD)	Others (specify)	Community health centre (CHC)	Primary health centre (PHC)	Primary health sub centre (PHS)	Maternity and child welfare centre (MCW)	T.B. clinic (TBC)	Hospital-allopathic (HA)	Hospital-alternative medicine (HO)	Dispensary (D)	Veterinary hospital (VH)	Mobile health clinic (MHC)	Family welfare centre (FWC)	Name of Village	Serial Number
15	16	17	18	19	20	21	22	23	24	25	26	27	28	29	30	31	2	1
c	c	c	c				a	a	b	b	b	b	a	b			Paschim Raipur	1180
c	c	c						a	b	b	b	b	a	b			Ashapur	1181
c	c	c				b	b	l	b		b	b		b			Anoarpur	1182
						c	b	a			b		b	b			Paschim Raghunathpur	1183
c						b	b	l	b	b	b	b	b		b		Hatbaria	1184
c	c			c	c	c	b			c				b			Uttar Chandipur	1185
c	c	c	c	c	c	c	c	b	b	c	c	c	a	c		b	Masid	1186
c	c	c	c	c	c	c	c	b	a	a	b	b	a	b			Atbazar	1187
c	c	c	c	c	c	b	c	c	b	b	b	b	b	b	c	b	Bangaon Tripurapur	1188
c	c	c	c	c		c	c	b	c	c	c	c	b	b	b		Ramanandapur	1189
c	c	c	c			c	a	c	c	c	c	c	c	c	c		Sadashipur	1190
c	c	c	c			c	b	l	a	b	c	c	a	b			Bazar	1191
c	c	c	a	c	c	b	a	a	a	c	c	c	b	c	b	c	Uttar Shukdebpur	1192
c	c	c		c		c	b	a	a	b	c	c	a	b			Uttar Narayanpur	1193
c	c	c	c	c		b	b	a	b	b	b	b	b	b	c	b	Atmanoharpur	1194
						b	l	a	c	c	c	a	c	a	c		Ramnagar	1195
c	c	c	c			b	a	c	c	c	c	c	b	b			Bahadir Chak	1196
c	c	c	c	c		c	c	b	c	c	c	c	b	c	c	b	Chak Baidya	1197
c	c	c	c	c	c	c	b	a	c	c	c	c	c	b	b		Bular Chak	1198
c	c	c	c	c	c	b	b	c	c	c	c	c	c	c	c		Paschim Chandpur	1199
c	c	c	c			c	c	a	b	b	c	c	b	b			Nabinathpur	1200
c	c	c	c			b	a	a	c	c	c	a	c	b	a		Uttar Gazipur	1201
c	c	a	c	c	c	b	a	a	a	c	c	c	b	c	b	c	Uttar Rameshwarpur	1202
c	c	c	c	c		b	a	a	a	b	c	c	b	c	b	c	Uttar Damodarpur	1203
c	c	c	c			b	l	c	c	c				b			Udayrampur	1204
c	c	c	c	c	c		a	c	c	c				a			Hatirampur	1205
c	c	c	a			a	a	a	a	c	a	a	a	a	c	c	Sitarampur	1206
		a				a		a			a				a		Mollar Chak	1207
c	a					b	b	a	a	c	a	a	a	a	c	c	Ramsharanpur	1208
c	c	a	c			b	b	b	b	c	c	b	b			b	Bijoyrampur	1209
c	c	c	b	c		b	a	b	b	c	c	b	b			b	Ampol	1210
c	c	c	a			b	a	b	c	c	c	c	a	c	b		Dakshin Gazipur	1211
c	c	c	b	c		b	b	b	b	c	c	b	b			b	Kaikhali	1212
						b	l		c								Gazipur Dayarampur	1213
				a		c	c	a					b	c			Mahadebpur	1214
						b	l	b			c			b			Dakshin Narayanpur	1215
						b	a				c						Dakshin Ballavpur	1216
						a	a	b	b	a				b			Chak Banamalipur	1217
						a	a	a	a	a					c	c	Jamal	1218
						c	a	c	c	c	c	c	c	c	c	c	Rateneshwarpur	1219
						c	b	a					b	c			Daulatpur	1220
						c	b	a					b	c			Bara Ramjibanpur	1221
c						c	a	a	b	c	a	c	a	c	c	c	Chunfuli	1222

Serial Number	Name of Village	Number of Non-Government Medical Amenities available.							Availability of drinking water - Yes / No							
		Charitable non Govt. hospital/Nursing home.	Medical practitioner with MBBS Degree	Medical practitioner with other degree	Medical practitioner with no degree	Traditional practitioner and faith healer	Medicine Shop	Others	Tap water (Treated/Untreated)	Well water (Covered / Uncovered well)	Hand Pump	Tube wells / Bore well	Spring	River / Canal	Tank / Pond / Lake	Others
1	2	32	33	34	35	36	37	38	39	40	41	42	43	44	45	46
1180	Paschim Raipur	0	0	0	0	0	0	0	Yes	No	Yes	No	No	No	Yes	No
1181	Ashapur	0	0	0	0	0	0	0	Yes	No	Yes	No	No	No	Yes	No
1182	Anoarpur	0	0	0	1	1	0	0	Yes	Yes	Yes	No	No	Yes	Yes	No
1183	Paschim Raghunathpur	0	0	0	0	0	0	0	No	No	Yes	No	No	No	Yes	No
1184	Hatbaria	0	0	0	0	0	0	0	Yes	No	Yes	No	No	Yes	Yes	No
1185	Uttar Chandipur	0	0	0	0	0	0	0	Yes	Yes	No	No	No	No	Yes	No
1186	Masid	0	0	0	0	0	0	0	No	No	Yes	No	No	Yes	Yes	No
1187	Atbazar	0	0	0	0	0	0	0	No	No	Yes	No	No	No	No	No
1188	Bangaon Tripurapur	0	0	0	0	1	1	0	No	No	Yes	No	No	No	Yes	No
1189	Ramanandapur	0	0	0	0	0	0	0	No	No	Yes	No	No	Yes	Yes	No
1190	Sadashipur	0	0	0	0	0	0	0	No	No	Yes	No	No	No	Yes	No
1191	Bazar	0	0	0	0	0	0	0	No	No	Yes	No	No	No	Yes	No
1192	Uttar Shukdebpur	0	0	0	0	0	0	0	No	Yes	Yes	No	No	Yes	Yes	No
1193	Uttar Narayanpur	0	0	0	0	0	0	0	No	No	Yes	No	No	No	Yes	No
1194	Atmanoharpur	0	0	1	0	0	1	0	No	No	Yes	No	No	Yes	Yes	No
1195	Ramnagar	0	0	0	0	0	0	0	No	No	Yes	No	No	No	Yes	No
1196	Bahadir Chak	0	0	0	0	0	0	0	No	No	Yes	No	No	No	Yes	No
1197	Chak Baidya	0	0	0	1	0	0	0	No	No	Yes	No	No	No	Yes	No
1198	Bular Chak	0	0	0	0	0	0	0	No	No	Yes	No	No	No	Yes	No
1199	Paschim Chandpur	0	0	0	0	0	0	0	No	No	Yes	No	No	No	Yes	No
1200	Nabinathpur	0	0	0	0	0	0	0	No	No	Yes	No	No	No	Yes	No
1201	Uttar Gazipur	0	0	0	0	0	0	0	No	No	Yes	No	No	No	Yes	No
1202	Uttar Rameshwarpur	0	0	0	0	0	0	0	No	No	Yes	No	No	Yes	Yes	No
1203	Uttar Damodarpur	0	0	0	0	0	0	0	No	No	Yes	No	No	No	Yes	No
1204	Udayrampur	0	0	0	0	0	0	0	No	No	Yes	No	No	No	No	No
1205	Hatirampur	0	0	0	0	0	0	0	No	No	Yes	No	No	Yes	Yes	No
1206	Sitarampur	0	0	0	0	0	0	0	No	No	Yes	No	No	No	No	No
1207	Mollar Chak	0	0	0	0	0	0	0	No	No	Yes	No	No	No	No	No
1208	Ramsharanpur	0	0	0	0	0	0	0	No	No	Yes	No	No	No	Yes	Yes
1209	Bijoyrampur	0	0	0	0	0	0	0	No	No	Yes	No	No	No	Yes	No
1210	Ampol	2	0	0	0	0	5	0	No	No	Yes	No	No	No	Yes	No
1211	Dakshin Gazipur	0	0	2	3	2	1	0	No	No	Yes	No	No	Yes	Yes	No
1212	Kaikhali	0	0	0	0	0	0	0	No	No	Yes	No	No	No	Yes	No
1213	Gazipur Dayarampur	0	0	0	0	0	0	0	No	No	Yes	No	No	No	Yes	No
1214	Mahadebpur	0	0	0	0	0	0	0	No	No	Yes	No	No	Yes	Yes	No
1215	Dakshin Narayanpur	0	0	0	0	0	0	0	No	No	No	No	No	Yes	Yes	No
1216	Dakshin Ballavpur	0	0	0	0	0	0	0	No	No	Yes	No	No	No	Yes	No
1217	Chak Banamalipur	0	0	0	0	0	0	0	No	No	Yes	No	No	Yes	No	No
1218	Jamal	0	0	0	0	0	0	0	No	No	No	No	No	Yes	Yes	No
1219	Rateneshwarpur	0	0	0	0	0	0	0	No	No	Yes	No	No	Yes	Yes	No
1220	Daulatpur	0	0	0	0	0	0	0	No	No	No	Yes	No	Yes	Yes	No
1221	Bara Ramjibanpur	0	0	0	0	0	0	0	No	No	Yes	No	No	No	Yes	No
1222	Chunfuli	0	0	0	0	1	0	0	No	No	Yes	No	No	Yes	Yes	No

Availability of toilet & others Yes / No				Communication and transport facilities (If amenities available code -Yes is given except for Village Pin Code ,If not available within the village , the distance range code viz; a for < 5 Kms, b for 5-10 Kms and c for 10+ kms of nearest place where facility is available is given).									
Community toilet including bath.	Community toilet excluding bath.	Rural sanitary mart or sanitary hardware outlet available near the village.	Community bio- gas or recycle of waste for productive use.	Post office(PO)	Sub post office (SPO)	Post & Telegraph office (P&TO)	Village Pin Code	Telephones (Land lines)	Public call office (PCO)	Mobile phone coverage	Name of Village	Serial Number	
47	48	49	50	51	52	53	54	55	56	57	2	1	
No	No	No	No	a	b	c	743374	a	b	Yes	Paschim Raipur	1180	
No	No	No	No	a	c	c	743336	a	b	Yes	Ashapur	1181	
No	No	No	No	Yes	b	c	743336	Yes	b	Yes	Anoarpur	1182	
No	No	No	No	a	a	c	743336	Yes	b	Yes	Paschim Raghunathpur	1183	
No	No	No	No	a	c	c	743399	Yes	b	Yes	Hatbaria	1184	
No	No	No	No	b	a	c	743399	a	b	b	Uttar Chandipur	1185	
No	No	No	No	a	c	c	743332	b	c	Yes	Masid	1186	
No	No	No	No	a	b	b	743332	Yes	c	Yes	Atbazar	1187	
No	No	No	No	b	b	c	743332	b	b	Yes	Bangaon Tripurapur	1188	
No	Yes	Yes	No	Yes	c	c	743332	a	c	Yes	Ramanandapur	1189	
No	No	No	No	a	b	c	743336	b	c	b	Sadashibpur	1190	
No	No	No	No	a	a	c	743332	a	c	Yes	Bazar	1191	
No	No	No	No	a	a	c	743332	Yes	b	Yes	Uttar Shukdebpur	1192	
No	No	No	No	a	a	c	743399	a	b	Yes	Uttar Narayanpur	1193	
No	No	No	No	a	b	c	743336	c	b	Yes	Atmanoharpur	1194	
Yes	No	No	No	a	b	c	743374	a	b	a	Ramnagar	1195	
Yes	No	No	No	b	a	c	743399	a	b	Yes	Bahadir Chak	1196	
No	No	No	No	a	c	c	743351	c	b	Yes	Chak Baidya	1197	
No	No	No	No	b	a	c	743374	a	b	Yes	Bular Chak	1198	
No	No	No	No	b	a	c	743399	a	b	Yes	Paschim Chandpur	1199	
No	No	Yes	No	a	b	c	743336	b	b	Yes	Nabinathpur	1200	
No	No	No	No	b	b	c	743336	a	c	Yes	Uttar Gazipur	1201	
No	No	No	No	a	b	c	743351	a	c	b	Uttar Rameshwarpur	1202	
No	No	No	No	a	a	c	743348	a	b	c	Uttar Damodarapur	1203	
No	No	No	No	a	a	c	743351	Yes	c	Yes	Udayrampur	1204	
No	No	No	No	a	a	c	743351	Yes	b	Yes	Hatirampur	1205	
No	No	No	No	a	Yes	c	743351	a	b	Yes	Sitarampur	1206	
No	No	No	No	a	a	c	743351	a	b	Yes	Mollar Chak	1207	
No	No	No	No	a	a	c	743351	Yes	b	Yes	Ramsharanpur	1208	
No	No	No	No	b		c	743399	b	b	Yes	Bijoyrampur	1209	
No	No	No	No	c	b	c	743336	b	b	b	Ampol	1210	
No	No	No	No	Yes	b	c	743336	Yes	b	Yes	Dakshin Gazipur	1211	
No	No	No	No	b		c	743336	b	c	Yes	Kaikhali	1212	
No	No	No	No	a	b	c	743336	Yes	c	Yes	Gazipur Dayarampur	1213	
No	No	No	No	a	c	c	743336	c	c	c	Mahadebpur	1214	
No	No	No	No	Yes	b	c	743332	Yes	b	Yes	Dakshin Narayanpur	1215	
No	No	No	No	a	c	b	743336	b	c	Yes	Dakshin Ballavpur	1216	
No	No	No	No	a	b	b	743348	a	b	Yes	Chak Banamalipur	1217	
No	No	No	No	a	b	c	743399	Yes	b	a	Jamal	1218	
No	No	No	No	a	c	b	743399	b	b	Yes	Rateneshwarpur	1219	
No	No	No	No	a	b	b	743399	b	b	a	Daulatpur	1220	
No	No	No	No	a	b	b	743399	b	b	b	Bara Ramjibanpur	1221	
No	No	No	No	a	a	a	743399	a	b	Yes	Chunfuli	1222	

Communication and transport facilities (If amenities available code -Yes is given except for Village Pin Code ,If not available within the village , the distance range code viz; a for < 5 Kms, b for 5-10 Kms and c for 10+ kms of nearest place where facility is available is given).											Village connected to highway (If amenities available code viz; a for < 5 Kms, b for 5-10 Kms and c for 10+ kms of nearest place where facility is available is given).					
Serial Number	Name of Village	Internet cafes/ Common service centre (CSC)	Private courier facility	Bus service (Public & Private)	Railway stations	Auto/Modified Autos	Taxis and Vans	Tractors	Cycle-pulled rickshaws(Manual & Machine driven)	Carts driven by animals	Sea /River ferry service	Connected to national highway(NH)	Connected to state highway(SH)	Connected to major district road (MDR)	Connected to others district road	Pucca roads
1	2	58	59	60	61	62	63	64	65	66	67	68	69	70	71	72
1180	Paschim Raipur	c	Yes	a	b	a	b		Yes	c	a			a	a	
1181	Ashapur	b	Yes	a	b	a	b		Yes	c	a		a	a	a	
1182	Anoarpur	c	Yes	a	b	a	b		Yes	c	a		a	a	Yes	
1183	Paschim Raghunathpur	b	b	Yes	c	Yes	Yes		Yes	a				Yes	Yes	
1184	Hatbaria	b	Yes	a	b	a	c		Yes	b	a	a		a	Yes	
1185	Uttar Chandipur	c	b	a	b	b	Yes	a	Yes	a	a	a	a	a	a	
1186	Masid	c	c	b	c	b	Yes	c	Yes	a	c	b	b	a	b	
1187	Atbazar	c	b	b	c	c	Yes		Yes	a	a				a	
1188	Bangaon Tripurapur	c	c	b	c	b	c	c	Yes	a	c	c	c	a	a	a
1189	Ramanandapur	c	b	a	c	c	Yes		Yes	a	a	b	a	a	a	
1190	Sadashibpur	c	a	a	c	c	b	Yes		b	b	a			a	
1191	Bazar	c	c	a	c	a	Yes	a	Yes	b	c	a	b	a	Yes	Yes
1192	Uttar Shukdebpur	b	b	b	c	Yes	Yes	c	Yes	a	c	b		a	a	Yes
1193	Uttar Narayanpur	c	c	a	c	a	Yes	a	Yes		c	a	c	a	a	Yes
1194	Atmanoharpur	c	c	b	b	c	c	a	Yes	b	c	b	b	a	b	a
1195	Ramnagar	a	a	a	a	a	Yes	a	a	b	c	a	b	a	a	a
1196	Bahadir Chak	a	c	a	b	a	Yes	c	Yes	c	a			a	a	a
1197	Chak Baidya	c	c	b	b	Yes	b	c	Yes	c	c	b	c	b	Yes	a
1198	Bular Chak	b	c	a	Yes	b	Yes	c	Yes	c	c	a	b	a	a	a
1199	Paschim Chandpur	a	c	b	b	b	Yes	c	Yes	c	c	b		b	a	a
1200	Nabinathpur	c	c	b	a	a	a	b	Yes	c	c		b	b	b	a
1201	Uttar Gazipur	a	c	a	b	Yes	Yes		Yes		c	b	a	a	Yes	a
1202	Uttar Rameshwarpur	c	c	a	c	a	a	c	Yes	a	c	b	a		Yes	a
1203	Uttar Damodarpur	c	a	a	a	c	a	a			c	a	a	a	a	a
1204	Udayrampur	c	b	Yes	Yes	Yes	Yes	a	Yes		c	a				Yes
1205	Hatirampur	a	b	Yes	a	Yes	Yes		Yes	Yes	a		Yes	Yes		b
1206	Sitarampur	a	c	Yes	a	Yes	c		Yes		c	a	c	c	c	Yes
1207	Mollar Chak	c	b	a	a	a	Yes				a	a	c	c	c	a
1208	Ramsharanpur	c	c	a	a	a	c		Yes	a	c	a	c	c	c	a
1209	Bijoyrampur	b	b	a	b	a	a	a			c	b	b	a	a	a
1210	Ampol	b	b	a	a	b	Yes	b	Yes	b	c	b	b	c	c	a
1211	Dakshin Gazipur	a	b	a	a	b	Yes	c	Yes	b	c	b	b	b	b	b
1212	Kaikhali	b	b	a	b	a	Yes		Yes		c	b	b	a	a	a
1213	Gazipur Dayarampur	b	c	b	b	b	Yes	Yes	Yes		b	c				b
1214	Mahadebpur	c	c	a	b	a	a				a					a
1215	Dakshin Narayanpur	c	b	Yes	b	c	Yes		Yes		a	b				a
1216	Dakshin Ballavpur	c	b	a	b	c	Yes		Yes		a	c	b	a	a	a
1217	Chak Banamalipur	b	b	a	b	c	Yes		Yes		a	b	a			a
1218	Jamal	Yes	Yes	Yes	c	Yes	Yes		Yes		b		Yes			Yes
1219	Rateneshwarpur	b	a	a	b	a	Yes	b	a		c					a
1220	Daulatpur	b	b	a	b	a	Yes		Yes		c	c		b	a	a
1221	Bara Ramjibanpur	b	b	a	b	a	Yes		Yes		c	c		b	a	a
1222	Chunfuli	c	c	a	c	a	a		Yes		b	c	c	a	a	Yes

ys,village roads, banks & credit societies
 :-Yes is given, If not available within the
 code viz; a for < 5 Kms, b for 5-10 Kms
 place where facility is available is given).

Availability of miscellaneous facilities (If amenities available code -Yes is given, If not
 available within the village , the distance range code viz; a for < 5 Kms, b for 5-10 Kms
 and c for 10+ kms of nearest place where facility is available is given).

73	74	75	76	77	78	79	80	81	82	83	84	85	86	87	Name of Village	Serial Number
a		a		b	c	c	Yes	a	c	a	a	a	a	Yes	Paschim Raipur	1180
Yes		a	c	c	c	c	Yes	a	c	a	Yes	Yes	Yes	Yes	Ashapur	1181
Yes			b	a	c	c	Yes	a	c	a	b	Yes	Yes	Yes	Anoarpur	1182
Yes						c	Yes	a	c	a	Yes	Yes	Yes	Yes	Paschim Raghunathpur	1183
Yes		Yes		c	c	c	Yes	a	Yes	Yes	Yes	Yes	Yes	Yes	Hatbaria	1184
a		a	a			c	Yes	a	c	Yes	Yes	a	Yes	Yes	Uttar Chandipur	1185
a	a	b	Yes	b	c	c	Yes	Yes	c	b	c	c	Yes	Yes	Masid	1186
a				b	b	b	Yes	Yes	c	a	Yes	a	b	Yes	Atbazar	1187
b		Yes	Yes	a	c	b	Yes	b	c	a	c	b	Yes	Yes	Bangaon Tripurapur	1188
a				c	c	c	Yes	Yes	c	a	Yes	b	Yes	Yes	Ramanandapur	1189
a					c	c	Yes	a	c	a	Yes	c	Yes	Yes	Sadashipur	1190
a		a	a	a	a	c	Yes	a	c	a	b	a	a	Yes	Bazar	1191
a		Yes		b	b	c	a	a	c	a	Yes	b	Yes	Yes	Uttar Shukdebpur	1192
a	a	c		a	c	c	Yes	a	c	a	c	a	a	a	Uttar Narayanpur	1193
a	a	a	Yes	a	c	c	Yes	a	c	a	Yes	b	Yes	Yes	Atmanoharpur	1194
Yes	Yes	Yes		b	c	c	a	a	c	a	b	b	Yes	Yes	Ramnagar	1195
Yes		c	c	b	b	c	Yes	Yes	c	a	c	a	a	Yes	Bahadir Chak	1196
a			Yes	Yes	c	c	Yes	a	c	a	b	b	Yes	Yes	Chak Baidya	1197
a	a	c	c	b	b	b	Yes	a	c	a	c	a	a	a	Bular Chak	1198
Yes		c	c	b	b	c	Yes	a	c	a	c	a	a	Yes	Paschim Chandpur	1199
Yes		c		b	c	c	Yes	b	c	b	Yes	Yes	Yes	Yes	Nabinathpur	1200
a		c	Yes	b	c	c	Yes	Yes	c	Yes	c	b	Yes	Yes	Uttar Gazipur	1201
Yes	Yes			b	c	c	Yes	c	c	a	c	Yes	b	Yes	Uttar Rameshwarpur	1202
Yes	a	c	a	c	c	c	b	Yes	Yes	a	a	b	Yes	Yes	Uttar Damodarpur	1203
a				a	b	Yes	Yes	a	Yes	a	b	b	b	Yes	Udayrampur	1204
Yes				Yes		b	Yes	Yes	Yes	Yes	Yes	Yes	Yes	Yes	Hatirampur	1205
Yes	b	c	b	b	b	c	Yes	Yes	c	b	c	a	Yes	Yes	Sitarampur	1206
a	b	c	b	a	a	c	a	Yes	c	b	b	a	Yes	Yes	Mollar Chak	1207
Yes	b	c	c	a	b	c	Yes	Yes	c	b	c	Yes	Yes	Yes	Ramsharanpur	1208
Yes				b	b	c	Yes	a	c	a	Yes	b	a	Yes	Bijoyrampur	1209
Yes				b	b	c	Yes	Yes	c	b	c	b	Yes	Yes	Ampol	1210
b	b	c	c	b	b	c	Yes	a	c	a	c	Yes	Yes	Yes	Dakshin Gazipur	1211
Yes				b	b	c	Yes	a	c	b	Yes	b	Yes	Yes	Kaikhali	1212
Yes			Yes	b	b	Yes	Yes	Yes	c	Yes	Yes	b	Yes	Yes	Gazipur Dayarampur	1213
Yes						c	Yes	Yes	c	Yes	Yes	Yes	Yes	Yes	Mahadebpur	1214
Yes						c	Yes	Yes	Yes	Yes	Yes	Yes	Yes	Yes	Dakshin Narayanpur	1215
Yes					b	c	Yes	Yes	c	Yes	Yes	c	Yes	Yes	Dakshin Ballavpur	1216
Yes	a	Yes		b	b	c	Yes	Yes	c	Yes	Yes	Yes	Yes	Yes	Chak Banamalipur	1217
a		Yes		b	b	c	a	Yes	c	Yes	Yes	Yes	Yes	Yes	Jamal	1218
a			Yes	b	b	c	Yes	a	c	a	c	c	Yes	Yes	Rateneshwarpur	1219
Yes				b	b	c	Yes	Yes	c	b	b	Yes	Yes	Yes	Daulatpur	1220
Yes				b	b	c	Yes	b	c	b	b	a	Yes	Yes	Bara Ramjibanpur	1221
a				a	c	c	Yes	a	c	a	c	c	Yes	Yes	Chunfuli	1222

Availability of miscellaneous facilities (If amenities available code -Yes is given, If not available within the village , the distance range code viz; a for < 5 Kms, b for 5-10 Kms and c for 10+ kms of nearest place where facility is available is given).												Availability of electricity (Yes/No)			
Serial Number	Name of Village	ASHA (Accredited Social Health Activist)	Community centre with/without TV	Sports Field,	Sports Club / Recreation Centre	Cinema / Video Hall	Public Library	Public Reading Room	Newspaper Supply	Assembly Polling station	Birth & Death Registration Office	Power Supply for Domestic Use (ED)	Power Supply for Agricultural Use (EAG)	Power Supply for Commercial Use (EC)	Power Supply for All Uses (EA)
1	2	88	89	90	91	92	93	94	95	96	97	98	99	100	101
1180	Paschim Raipur	a	b	a	Yes	b	b	Yes	Yes	a	a	Yes	No	No	No
1181	Ashapur	a	b	a	Yes	a	b	b	Yes	a	a	Yes	No	No	No
1182	Anoarpur	Yes	Yes	Yes	Yes	b	b	b	Yes	Yes	Yes	Yes	No	No	No
1183	Paschim Raghunathpur	Yes	Yes	Yes	Yes	Yes	Yes	Yes	Yes	Yes	Yes	Yes	No	No	No
1184	Hatbaria	Yes	Yes	a	Yes	b	b	b	Yes	Yes	Yes	Yes	No	Yes	No
1185	Uttar Chandipur	Yes	a	Yes	Yes	a	a	a	a	a	a	Yes	No	No	No
1186	Masid	Yes	a	Yes	Yes	c	c	c	Yes	Yes	c	Yes	No	No	No
1187	Atbazar	Yes	Yes	Yes	Yes	b	b	b	a	a	a	Yes	Yes	Yes	Yes
1188	Bangaon Tripurapur	a	c	b	b	c	b	b	a	a	b	Yes	No	No	No
1189	Ramanandapur	Yes	Yes	Yes	Yes	Yes	Yes	Yes	b	Yes	a	Yes	Yes	Yes	Yes
1190	Sadashibpur	Yes	Yes	Yes	Yes	c	c	Yes	a	Yes	b	Yes	No	No	No
1191	Bazar	Yes	a	Yes	c	c	c	Yes	Yes	Yes	a	Yes	Yes	Yes	Yes
1192	Uttar Shukdebpur	Yes	b	a	a	a	a	c	a	c	a	Yes	No	No	No
1193	Uttar Narayanpur	a	Yes	Yes	c	c	c	c	Yes	Yes	a	Yes	Yes	Yes	Yes
1194	Atmanoharpur	Yes	c	a	b	c	c	c	Yes	a	a	Yes	No	No	No
1195	Ramnagar	Yes	b	Yes	Yes	b	a	c	Yes	c	Yes	Yes	No	Yes	No
1196	Bahadir Chak	Yes	a	a	a	b	c	c	Yes	a	a	Yes	Yes	Yes	Yes
1197	Chak Baidya	Yes	b	b	b	c	c	c	Yes	Yes	b	Yes	No	No	No
1198	Bular Chak	a	b	b	c	c	c	c	Yes	b	b	Yes	No	No	No
1199	Paschim Chandpur	Yes	a	a	a	b	c	c	Yes	a	a	Yes	Yes	Yes	Yes
1200	Nabinathpur	a	a	a	a	c	c	c	b	Yes	a	Yes	Yes	Yes	Yes
1201	Uttar Gazipur	Yes	Yes	Yes	Yes	b	Yes	Yes	Yes	Yes	a	Yes	No	Yes	No
1202	Uttar Rameshwarpur	Yes	Yes	Yes	c	c	c	c	a	Yes	b	Yes	No	No	No
1203	Uttar Damodarpur	Yes	c	a	a	c	c	c	Yes	Yes	c	Yes	No	No	No
1204	Udayrampur	Yes	Yes	Yes	Yes	b	b	Yes	Yes	Yes	a	Yes	No	No	No
1205	Hatirampur	Yes	Yes	Yes	Yes	b	Yes	Yes	Yes	Yes	b	Yes	No	No	No
1206	Sitarampur	Yes	c	Yes	a	c	b	a	Yes	Yes	a	Yes	No	No	No
1207	Mollar Chak	a	a	Yes	Yes	b	a	a	Yes	Yes	a	Yes	No	No	No
1208	Ramsharanpur	Yes	c	c	c	a	a	a	Yes	Yes	a	Yes	No	No	No
1209	Bijoyrampur	b	Yes	b	a	b	b	Yes	a	Yes	b	Yes	No	No	No
1210	Ampol	a	Yes	c	c	b	b	Yes	b	a	b	Yes	No	No	No
1211	Dakshin Gazipur	a	Yes	Yes	c	b	b	b	Yes	a	a	Yes	Yes	Yes	Yes
1212	Kaikhali	b	Yes	b	Yes	b	b	Yes	a	Yes	b	Yes	No	No	No
1213	Gazipur Dayarampur	Yes	Yes	Yes	Yes	Yes	Yes	Yes	a	a	a	Yes	No	No	No
1214	Mahadebpur	Yes	Yes	Yes	Yes	Yes	Yes	Yes	Yes	Yes	Yes	Yes	No	No	No
1215	Dakshin Narayanpur	Yes	Yes	Yes	Yes	Yes	Yes	Yes	Yes	Yes	a	Yes	No	No	No
1216	Dakshin Ballavpur	Yes	Yes	Yes	Yes	Yes	Yes	Yes	Yes	a	a	Yes	No	No	No
1217	Chak Banamalipur	Yes	Yes	Yes	Yes	Yes	Yes	Yes	Yes	Yes	Yes	Yes	No	No	No
1218	Jamal	Yes	Yes	Yes	Yes	Yes	Yes	Yes	Yes	Yes	Yes	Yes	Yes	Yes	Yes
1219	Rateneshwarapur	Yes	a	a	a	b	b	b	b	a	a	Yes	No	No	No
1220	Daulatpur	a	b	b	b	b	b	Yes	a	Yes	a	Yes	No	No	No
1221	Bara Ramjibanpur	a	b	b	b	b	a	Yes	Yes	a	a	Yes	No	No	No
1222	Chunfuli	Yes	Yes	a	Yes	c	Yes	Yes	c	Yes	a	Yes	Yes	Yes	Yes

Nearest Town		Land Use							
		Area under different types of land use (in hectares rounded up to one decimal place)							
Name	Distance range code i.e. a for < 5 Kms, b for 5-10 Kms and c for 10+ kms .	Forests	Area under Non-agricultural Uses	Barren and Un-cultivable land	Permanent Pastures and Other Grazing Lands	Land Under Miscellaneous Tree Crops etc.	Culturable Waste Land	Name of Village	Serial Number
102	103	104	105	106	107	108	109	2	1
DIAMOND HARB	c	0	10.3	0	0	0	0	Paschim Raipur	1180
DIAMOND HARB	c	0	1.1	0	0	0	0	Ashapur	1181
DIAMOND HARB	c	0	20.3	0	0	0	0	Anoarpur	1182
DIAMOND HARB	c	0	26.3	0	0	0	0	Paschim Raghunathpur	1183
DIAMOND HARB	c	0	25.6	0	0	0	0	Hatbaria	1184
DIAMOND HARB	c	0	5.7	0	0	0	0	Uttar Chandipur	1185
DIAMOND HARB	c	0	10.6	0	0	0	0	Masid	1186
DIAMOND HARB	c	0	7	0	0	0	0	Atbazar	1187
DIAMOND HARB	b	0	7.7	0	0	0	0	Bangaon Tripurapur	1188
DIAMOND HARB	c	0	1.3	0	0	0	0	Ramanandapur	1189
DIAMOND HARB	c	0	3.8	0	0	0	0	Sadashibpur	1190
DIAMOND HARBOUR		0	0.1	0	0	0	0	Bazar	1191
DIAMOND HARB	c	0	15.4	0	0	0	0	Uttar Shukdebpur	1192
DIAMOND HARB	c	0	0.1	0	0	0	0	Uttar Narayanpur	1193
DIAMOND HARB	c	0	4.8	0	0	0	0	Atmanoharpur	1194
DIAMOND HARB	c	0	1	0	0	0	0	Ramnagar	1195
DIAMOND HARB	c	0	5.9	0	0	0	0	Bahadir Chak	1196
DIAMOND HARB	c	0	9.9	0	0	0	0	Chak Baidya	1197
DIAMOND HARB	c	0	0.2	0	0	0	0	Bular Chak	1198
DIAMOND HARB	c	0	0.6	0	0	0	0	Paschim Chandpur	1199
DIAMOND HARB	c	0	9.4	0	0	0	0	Nabinathpur	1200
DIAMOND HARB	c	0	7	0	0	0	0	Uttar Gazipur	1201
DIAMOND HARB	c	0	0	0	0	0	0	Uttar Rameshwarpur	1202
DIAMOND HARB	b	0	2.3	0	0	0	0	Uttar Damodarpur	1203
DIAMOND HARB	c	0	17.4	0	0	0	0	Udayrampur	1204
DIAMOND HARB	c	0	12.9	0	0	0	0	Hatirampur	1205
DIAMOND HARB	c	0	0	0	0	0	0	Sitarampur	1206
DIAMOND HARB	c	0	4.4	0	0	0	0	Mollar Chak	1207
DIAMOND HARB	c	0	0	0	0	0	0	Ramsharanpur	1208
DIAMOND HARB	c	0	2.5	0	0	0	0	Bijoyrampur	1209
DIAMOND HARB	c	0	0	0	0	0	0	Ampol	1210
DIAMOND HARB	c	0	12	0	0	0	0	Dakshin Gazipur	1211
DIAMOND HARB	c	0	23.8	0	0	0	0	Kaikhali	1212
DIAMOND HARB	c	0	6	0	0	0	0	Gazipur Dayarampur	1213
DIAMOND HARB	c	0	4	0	0	0	0	Mahadebpur	1214
DIAMOND HARB	c	0	23	0	0	0	0	Dakshin Narayanpur	1215
DIAMOND HARB	c	0	1.6	0	0	0	0	Dakshin Ballavpur	1216
		0	1.3	0	0	0	0	Chak Banamalipur	1217
D/HARBOUR	c	0	1.8	0	0	0	0	Jamal	1218
D/HARBOUR	c	0	5.5	0	0	0	0	Rateneshwarpur	1219
D.HARBOUR	c	0	5	0	0	0	0	Daulatpur	1220
D/HARBOUR	c	0	2	0	0	0	0	Bara Ramjibanpur	1221
DIAMOND HARB	c	0	1.2	0	0	0	0	Chunfuli	1222

Land Use												
Area under different types of land use (in hectares rounded up to one decimal place)							Area irrigated by source (in hectare).					
Serial Number	Name of Village	Fallow lands other than current fallows	Current Fallows	Net Area Sown	Total Irrigated Land Area	Total Un-irrigated Land Area	Canals (C)	Wells/Tube-wells(W/TW)	Tanks/Lakes(T/L)	Water Falls(WF)	Others(O)	
1	2	110	111	112	113	114	115	116	117	118	119	
1180	Paschim Raipur	0	0	40.3	0	40.3	0	0	0	0	0	
1181	Ashapur	0	0	30.8	0	30.8	0	0	0	0	0	
1182	Anoarpur	0	0	119.9	0	119.9	0	0	0	0	0	
1183	Paschim Raghunathpur	0	0	122.2	10	112.2	9	0	1	0	0	
1184	Hatbaria	0	0	236	0	236	0	0	0	0	0	
1185	Uttar Chandipur	0	0	60	0	60	0	0	0	0	0	
1186	Masid	0	0	100	25.9	74.2	20.2	0	5.7	0	0	
1187	Atbazar	0	0	49.8	10.9	38.9	10.9	0	0	0	0	
1188	Bangaon Tripurapur	0	0	82	32.7	49.3	22.1	0	10.6	0	0	
1189	Ramanandapur	0	0	37.7	10	27.7	0	10	0	0	0	
1190	Sadashipur	0	0	65.1	48	17.1	0	48	0	0	0	
1191	Bazar	0	0	65.9	21	44.9	0	21	0	0	0	
1192	Uttar Shukdebpur	0	0	121.1	89.9	31.2	89.9	0	0	0	0	
1193	Uttar Narayanpur	0	0	54.1	20	34.1	20	0	0	0	0	
1194	Atmanoharpur	0	0	41	0	41	0	0	0	0	0	
1195	Ramnagar	0	0	87.9	5.7	82.2	0	5.7	0	0	0	
1196	Bahadir Chak	0	0	20.8	7	13.8	0	7	0	0	0	
1197	Chak Baidya	0	0	91	91	0	88.3	0	2.7	0	0	
1198	Bular Chak	0	0	121.6	10	111.6	10	0	0	0	0	
1199	Paschim Chandpur	0	0	56.5	10	46.5	10	0	0	0	0	
1200	Nabinathpur	0	0	73	12	61	12	0	0	0	0	
1201	Uttar Gazipur	0	0	114	0	114	0	0	0	0	0	
1202	Uttar Rameshwarpur	0	0	78.7	52.8	25.9	52.8	0	0	0	0	
1203	Uttar Damodarpur	0	0	19	17.2	1.8	17.2	0	0	0	0	
1204	Udayrampur	0	0	175.6	19	156.6	19	0	0	0	0	
1205	Hatirampur	0	0	55.6	21	34.6	21	0	0	0	0	
1206	Sitarampur	0	0	38.2	38.2	0	38.2	0	0	0	0	
1207	Mollar Chak	0	0	34	28	6	28	0	0	0	0	
1208	Ramsharanpur	0	0	64.2	0	64.2	0	0	0	0	0	
1209	Bijoyrampur	0	0	40.4	5	35.4	3	0	2	0	0	
1210	Ampol	0	0	41	4	37	2	0	2	0	0	
1211	Dakshin Gazipur	0	0	81.2	26	55.2	26	0	0	0	0	
1212	Kaikhali	0	0	45	8	37	3	0	5	0	0	
1213	Gazipur Dayarampur	0	0	61.9	60	1.9	0	60	0	0	0	
1214	Mahadebpur	0	0	25.7	5	20.7	0	3.5	1	0.5	0	
1215	Dakshin Narayanpur	0	0	70.8	2	68.8	0	0	0	0	2	
1216	Dakshin Ballavpur	0	0	95	90	5	90	0	0	0	0	
1217	Chak Banamalipur	0	0	20	20	0	20	0	0	0	0	
1218	Jamal	0	0	86	78	8	78	0	0	0	0	
1219	Rateneshwarpur	0	0	121	0	121	0	0	0	0	0	
1220	Daulatpur	0	0	91.7	50	41.7	50	0	0	0	0	
1221	Bara Ramjibanpur	0	0	21.6	2.6	19	2.6	0	0	0	0	
1222	Chunfuli	0	0	152.8	123.8	29	123.8	0	0	0	0	

Name of three most important commodities manufactured			Name of Village	Serial Number
First	Second	Third		
120	121	122	2	1
Biri			Paschim Raipur	1180
Biri			Ashapur	1181
Lather,beth	Emther Pots		Anoarpur	1182
			Paschim Raghunathpur	1183
			Hatbaria	1184
Biri	Read Met Garments		Uttar Chandipur	1185
Rice			Masid	1186
			Atbazar	1187
Rice			Bangaon Tripurapur	1188
			Ramanandapur	1189
Rice			Sadashibpur	1190
			Bazar	1191
Rice			Uttar Shukdebpur	1192
			Uttar Narayanpur	1193
			Atmanoharpur	1194
Rice			Ramnagar	1195
			Bahadir Chak	1196
			Chak Baidya	1197
			Bular Chak	1198
Rice			Paschim Chandpur	1199
Rice			Nabinathpur	1200
			Uttar Gazipur	1201
			Uttar Rameshwarpur	1202
Rice			Uttar Damodarpur	1203
Rice	Tamala		Udayrampur	1204
			Hatirampur	1205
			Sitarampur	1206
			Mollar Chak	1207
			Ramsharanpur	1208
			Bijoyrampur	1209
			Ampol	1210
			Dakshin Gazipur	1211
			Kaikhali	1212
			Gazipur Dayarampur	1213
			Mahadebpur	1214
			Dakshin Narayanpur	1215
			Dakshin Ballavpur	1216
			Chak Banamalipur	1217
Magachin	Glass Pipe Toys	Fishing Nets	Jamal	1218
			Rateneshwarpur	1219
			Daulatpur	1220
			Bara Ramjibanpur	1221
			Chunfuli	1222

Census of India 2011
Amenities and Land use

Serial Number	Name of Village	Location code no.	Total area of the village (in hectares rounded up to one decimal place)	Total population (2011 census)	Number of households (2011 census)	Number of educational amenities available in village , the distance range code viz; a for 0-5 kms, b for 5-10 kms, c for 10+ kms of nearest place where facility is available							
						Pre-Primary school (PP)	Primary school (P)	Middle school (M)	Secondary School (S)	Senior Secondary school (SS)	Degree college of arts science & commerce (ASC)	Engineering college(EC)	Medical college (MC)
1	2	3	4	5	6	7	8	9	10	11	12	13	14
1223	Chak Golami	334576	34.5	235	49	a	a	a	a	a	a		
1224	Pathar Bar	334577	40.3	56	11	a	a	a	a	a	a		
1225	Patharberia	334578	40.1	857	164	1	1	a	b	b	b		
1226	Dakshin Akraberia	334579	179.8	4238	832	3	3	b	b	b	b	b	c
1227	Chandipur	334580	323	6982	1288	4	5	2	1	a	c	c	c
1228	Dakshin Shyampur	334581	34.9	753	171	1	1	a	a	a	b		
1229	Bansberia	334582	178	2193	422	1	2	2	2	1			
1230	Daulatabad	334583	69.3	2205	411	1	1	a	a	b			
1231	Kishmat Kripampur	334584	89.3	1922	365	2	3	a	a	c	c	c	c
1232	Mithakundu	334585	21.9	325	69	1	1	a	a	a	c	c	c
1233	Jagadishpur	334586	44.1	656	140	1	1	b	b	b	c	c	c
1234	Dakshin Mukundapur	334587	46.8	15	2	a	a	a	a	a	c	c	c
1235	Santoshpur	334588	92.4	772	169	2	2	1	1	a	a	c	c
1236	Kamar Chak	334589	28.1	333	74	1	1	a	a	a	c	c	c
1237	Mirzapur	334590	144.1	1252	295	2	2	1	1	1			
1238	Chak Ramnath	334591	29.1	493	116	2	1	1	1	1	c	c	c
1239	Gouripur	334592	156.2	3078	656	2	1	a	a	a	b	b	c
1240	Ramjannagar	334593	22.9	1278	245	1	2	a	a	a	c	c	c
1241	Kulpi	334594	81.4	2000	434	1	1	2	2	2	b	b	c
1242	Basudebpur	334595	85.5	1070	220	a	a	a	a	a	c	c	c
1243	Durganagar	334596	359.4	4274	1071	2	2	1	a	a	b	b	c
1244	Dayampur	334597	32.6	310	73	1	1	a	a	a	b	b	c
1245	Dakshin Bhagabanpur	334598	84	1177	287	1	1	a	a	a	b	b	c
1246	Jadabnagar	334599	256.7	2172	509	1	1	a	a	c	c	c	c
1247	Garankati	334600	54.5	274	60	1	1	1	1	a	c	c	c
1248	Dakshin Rajampur	334601	75.4	1136	276	1	1	a	a	c	c	c	c
1249	Dakshin Ramkrishnapur	334602	297.6	2827	609	2	2	1	1	a	c	c	c
1250	Pashchim Shrinagar	334603	51.5	1891	356	1	1		a	a	a		
1251	Patpukhuria	334604	23.8	368	68				a	a			
1252	Dakshin Raypur	334605	43	627	156	1	1	a	a	a	c	c	c
1253	Kalibere	334606	104	1121	237	2	2	a		a	c	c	c
1254	Banainadi	334607	84.2	622	107	1		a	a	a		c	c
1255	Dakshin Rameshwarpur	334608	151.6	2718	561	1	1	b	c	c	c	c	c
1256	Srikrishnanagar	334609	43.2	788	136	1	1	b	b	b	b		
1257	Inayatpur	334610	44.9	1732	308	1	1		a	b	c		
1258	Naknan	334611	84.4	1123	212	1	1	a	a	a	a	c	c
1259	Chak Krishna Ballabhpur	334612	40	821	140	1	1	a	a	a	c	c	c
1260	Meyanapur	334613	26.6	1149	279	1	1	2	1	a	c	c	c
1261	Maulagram	334614	37.4	1013	237	2	2	a	a		c	c	c
1262	Dakshin Sukdebpur	334615	50.6	518	115	1	2	a	a	a	c	c	c
1263	Chak Dulalpur	334616	110.9	781	176	1	1	a	a	a	c	c	a
1264	Gopinathpur	334617	42	242	42	2	3	a	a	a	c	c	c
1265	Andinagar	334618	95.8	1151	268	1	1		a	a	c	c	c

- Village Directory

(As in 2009)

le. (If not available within the < 5 Kms, b for 5-10 Kms and c if facility is available is given).						Number of Medical Amenities available. (If not available within the village, the distance range code viz; a for < 5 Kms, b for 5-10 Kms and c for 10+ kms of nearest place where facility is available is given).						Name of Village	Serial Number					
Management institute (MI)	Polytechnic (Pt)	Vocational training school /ITI	Non-formal training centre (NFTC)	Special school for disabled (SSD)	Others (specify)	Community health centre (CHC)	Primary health centre (PHC)	Primary health sub centre (PHS)	Maternity and child welfare centre (MCWC)	T.B. clinic (TBC)	Hospital-allopathic (HA)			Hospital-alternative medicine (HO)	Dispensary (D)	Veterinary hospital (VH)	Mobile health clinic (MHC)	Family welfare centre (FWC)
15	16	17	18	19	20	21	22	23	24	25	26	27	28	29	30	31	2	1
						a	a	b	a	a	a	b	c			c	Chak Golami	1223
						a	a	b	a	a	a	a	b	c		c	Pathar Bar	1224
						a	a	b	a	a	a	a	b	c		c	Patharberia	1225
c						b	a	a	c	c	c	c	a	c	b	c	Dakshin Akraberia	1226
						a	l	a	a	a			b	a	a		Chandipur	1227
						b	a			a	c			b			Dakshin Shyampur	1228
						a		a	c								Bansberia	1229
						a	a	a	a	a	a	a	a	a	c	a	Daulatabad	1230
c	c	a				a	a	a	a	a	c		a	a		a	Kishmat Kripampur	1231
c	c	c	a	c	c	a	a	a	c	c	c	a	a	a	a	a	Mithakundu	1232
c	c	c	b	c	c	a	b	l	c	c	c	b	b	b	b	b	Jagadishpur	1233
c	c	c	c	a		a	a	a	a	a	a	a	a	a	a	a	Dakshin Mukundapur	1234
c	c	c	a	c		a	a			a				a			Santoshpur	1235
c	c	c	c			a	l	c	c	a	c	a	a		c		Kamar Chak	1236
						a	a	a		a				a			Mirzapur	1237
c	c	c	c	c		a	a	c	c	a	c	a	a		c		Chak Ramnath	1238
c	c	c	c	c													Gouripur	1239
c	a	c				a	a	a	a	a	a	c	a	a	a	a	Ramjannagar	1240
c	c	c	c	c		a	l	a	a	a	a			a		a	Kulpi	1241
c	c	a	b	b	c	a	a	a	a	a			a	a		a	Basudebpur	1242
c	c	c	c	c		a	l	a	a	a				a		a	Durganagar	1243
c	c	c	c	c		a	a	a	a	a			a	a		a	Dayarampur	1244
c	c	c				a	a	a	a	a			a	a		a	Dakshin Bhagabanpur	1245
c	c	c		a		a	l	c	c	a	c	a	a		c		Jadabnagar	1246
c	c	c	c			a	a	c	c	a	c	a	a		c		Garankati	1247
c	c	c	c			a	a	c	c	a	c	a	a		c		Dakshin Rajarampur	1248
c	c	c	c			a		c	c	a	c	a	a		c		Dakshin Ramkrishnapur	1249
		a				a	a		a	a					a		Pashchim Shrinagar	1250
		a				a	a		a	a					a		Patpukhuria	1251
c	c	c	c			a	a	c	c	a	c	a	a	c	c	c	Dakshin Raypur	1252
c	c	c	c			a	a	c	c	a	c	a	a	c	c	c	Kalibere	1253
c	c	c	c	c		a	a	a	c				a	c	a	b	Banainadi	1254
c	c					b	a	c	c	b	c	a	a	c	c	c	Dakshin Rameshwarpur	1255
						b	a						a	b			Srikrishnanagar	1256
						b	a					c		b			Inayatpur	1257
c	c	c	c	a		b	a	c	c	b	c	b	b	c	c	c	Naknan	1258
c	c	c	c	c		a	b	c	c	a	c	a	a	a	a	a	Chak Krishna Ballabhpur	1259
c	c	c		c		b	l	c	c	b	c	a	a	c	c	c	Meyanapur	1260
c	c	c	c	c		b	a	c	c	b	a	b	b	b			Maulagram	1261
c	c	c	a	c	c	c	a	a	a		c			a		a	Dakshin Sukdebpur	1262
c	c	c	c			c	b	a	b		c		a	b		a	Chak Dulalpur	1263
c	c	c	b	c	c	b	a	b	b	c	b	c	c	b	c	b	Gopinathpur	1264
c	c	c	b	c	l	b	a	a	a	c	b	c	c	a	c	a	Andinagar	1265

Serial Number	Name of Village	Number of Non-Government Medical Amenities available.							Availability of drinking water - Yes / No							
		Charitable non Govt. hospital/Nursing home.	Medical practitioner with MBBS Degree	Medical practitioner with other degree	Medical practitioner with no degree	Traditional practitioner and faith healer	Medicine Shop	Others	Tap water (Treated/Untreated)	Well water (Covered / Uncovered well)	Hand Pump	Tube wells / Bore well	Spring	River / Canal	Tank / Pond / Lake	Others
1	2	32	33	34	35	36	37	38	39	40	41	42	43	44	45	46
1223	Chak Golami	0	0	0	0	1	1	0	No	No	Yes	No	No	Yes	Yes	No
1224	Pathar Bar	0	0	0	0	1	0	0	No	No	Yes	No	No	Yes	Yes	No
1225	Patharberia	0	0	0	0	1	0	0	No	No	Yes	No	No	Yes	Yes	No
1226	Dakshin Akraberia	0	0	0	0	0	0	0	No	No	Yes	No	No	No	Yes	No
1227	Chandipur	0	0	0	0	0	0	0	No	No	Yes	No	No	No	Yes	No
1228	Dakshin Shyampur	0	0	0	0	0	0	0	No	No	Yes	No	No	No	Yes	No
1229	Bansberia	0	0	0	1	1	0	0	No	No	Yes	No	No	Yes	Yes	No
1230	Daulatabad	0	0	0	3	1	0	0	No	No	Yes	No	No	Yes	Yes	No
1231	Kishmat Kriparampur	0	0	0	0	0	0	0	No	No	Yes	No	No	No	Yes	No
1232	Mithakundu	0	0	0	0	0	0	0	No	No	Yes	Yes	No	No	No	No
1233	Jagadishpur	2	0	0	0	0	0	0	No	No	Yes	Yes	No	No	Yes	No
1234	Dakshin Mukundapur	0	0	0	0	0	0	0	No	No	No	No	No	Yes	Yes	No
1235	Santoshpur	0	0	0	0	0	0	0	No	No	Yes	No	No	No	Yes	No
1236	Kamar Chak	0	0	0	0	0	0	0	No	No	Yes	No	No	No	Yes	No
1237	Mirzapur	0	0	0	1	0	0	1	No	No	Yes	No	No	No	No	No
1238	Chak Ramnath	0	0	0	0	0	0	0	No	No	Yes	No	No	No	Yes	No
1239	Gouripur	1	11	1	4	0	12	12	Yes	No	Yes	No	No	Yes	Yes	No
1240	Ramjannagar	0	0	0	0	0	0	0	No	No	Yes	No	No	No	Yes	No
1241	Kulpi	0	0	0	0	0	0	0	No	No	Yes	No	No	Yes	No	No
1242	Basudebpur	0	0	0	0	0	0	0	No	No	Yes	No	No	Yes	Yes	No
1243	Durganagar	0	0	0	3	0	4	0	No	No	Yes	No	No	Yes	Yes	No
1244	Dayarampur	0	0	0	0	1	0	0	No	No	Yes	No	No	No	Yes	No
1245	Dakshin Bhagabanpur	0	0	0	1	0	0	0	No	No	Yes	No	No	No	Yes	No
1246	Jadabnagar	0	0	0	0	0	0	0	No	No	Yes	No	No	Yes	Yes	No
1247	Garankati	0	0	0	0	0	0	0	No	No	Yes	No	No	No	Yes	No
1248	Dakshin Rajarampur	0	0	0	0	0	0	0	No	No	Yes	No	No	Yes	Yes	No
1249	Dakshin Ramkrishnapur	0	0	0	0	0	0	0	No	No	Yes	No	No	Yes	Yes	No
1250	Pashchim Shrinagar	0	0	0	1	1	0	0	No	No	Yes	No	No	No	Yes	No
1251	Patpukhuria	0	0	0	0	0	0	0	No	No	Yes	No	No	No	Yes	No
1252	Dakshin Raypur	0	0	0	0	0	0	0	No	No	Yes	No	No	Yes	Yes	No
1253	Kalibere	0	0	0	0	0	0	0	No	No	Yes	No	No	Yes	Yes	No
1254	Banainadi	0	0	0	1	5	0	0	No	No	Yes	No	No	No	Yes	No
1255	Dakshin Rameshwarpur	0	0	0	0	0	0	0	No	No	Yes	No	No	Yes	Yes	No
1256	Srikrishnanagar	0	0	0	0	0	0	0	No	No	Yes	No	No	No	Yes	No
1257	Inayatpur	0	0	0	0	0	0	0	No	No	Yes	No	No	No	Yes	No
1258	Naknan	0	0	0	0	0	0	0	No	No	Yes	No	No	Yes	Yes	No
1259	Chak Krishna Ballabhpur	0	5	0	0	0	0	0	No	No	Yes	No	No	No	Yes	No
1260	Meyanapur	0	0	0	0	0	0	0	No	No	Yes	No	No	Yes	Yes	No
1261	Maulagram	0	0	0	0	0	0	0	No	No	Yes	No	No	Yes	Yes	No
1262	Dakshin Sukdebpur	0	0	0	0	0	0	0	Yes	No	Yes	No	No	Yes	Yes	No
1263	Chak Dulalpur	0	0	0	1	0	0	0	Yes	No	Yes	No	No	Yes	Yes	No
1264	Gopinathpur	0	0	1	0	0	0	0	Yes	No	Yes	No	No	No	No	No
1265	Andinagar	0	0	1	2	0	0	0	Yes	No	Yes	No	No	Yes	No	No

Availability of toilet & others Yes / No				Communication and transport facilities (If amenities available code -Yes is given except for Village Pin Code ,If not available within the village , the distance range code viz; a for < 5 Kms, b for 5-10 Kms and c for 10+ kms of nearest place where facility is available is given).								
Community toilet including bath.	Community toilet excluding bath.	Rural sanitary mart or sanitary hardware outlet available near the village.	Community bio- gas or recycle of waste for productive use.	Post office(PO)	Sub post office (SPO)	Post & Telegraph office (P&TO)	Village Pin Code	Telephones (Land lines)	Public call office (PCO)	Mobile phone coverage	Name of Village	Serial Number
47	48	49	50	51	52	53	54	55	56	57	2	1
No	No	No	No	a	a	b	743374	Yes	b	Yes	Chak Golami	1223
No	No	No	No	a	a	b	743399	Yes	b	Yes	Pathar Bar	1224
No	No	No	No	a	a	c	743377	Yes	b	Yes	Patharberia	1225
No	No	No	No	a	a	c	743345	a	b	Yes	Dakshin Akraberia	1226
No	No	No	No	Yes	a	c	743395	a	b	Yes	Chandipur	1227
No	No	No	No	a	b	b	743348	a	b	Yes	Dakshin Shyampur	1228
No	No	No	No	Yes	c	c	743336	a	b	Yes	Bansberia	1229
No	No	No	No	a	a	c	743603	a	b	Yes	Daulatabad	1230
No	No	No	No	a	c	c	743336	a	b	Yes	Kishmat Kripampur	1231
No	No	No	No	a	a	c	743351	a	b	Yes	Mithakundu	1232
No	No	No	No	b	b	c	743399	b	b	Yes	Jagadishpur	1233
No	No	No	No	a	a	c	743332	a	b	a	Dakshin Mukundapur	1234
No	No	No	No	c	a	c	743351	a	c	Yes	Santoshpur	1235
No	No	Yes	No	c	a	c	743351	a	c	b	Kamar Chak	1236
No	No	No	No	a	a	c	743351	a	b	Yes	Mirzapur	1237
No	No	No	No	Yes	a	c	743351	a	b	Yes	Chak Ramnath	1238
No	No	Yes	No	Yes	a	Yes	743351	Yes	c	Yes	Gouripur	1239
No	No	No	No	a	c	c	743351	Yes	c	Yes	Ramjannagar	1240
No	No	No	No	a	a	c	743374	Yes	b	Yes	Kulpi	1241
No	No	Yes	No	a	a	c	743395	a	b	Yes	Basudebpur	1242
No	No	Yes	No	a	a	c	743399	Yes	b	Yes	Durganagar	1243
No	No	Yes	No	a	a	c	743351	a	b	Yes	Dayampur	1244
No	No	Yes	No	a	a	c	743351	Yes	b	Yes	Dakshin Bhagabanpur	1245
No	No	No	No	a	a	c	743348	a	b	b	Jadabnagar	1246
No	No	No	No	c	a	c	743348	a	b	b	Garankati	1247
No	No	No	No	c	a	c	743348	a	c	b	Dakshin Rajampur	1248
No	No	No	No	c	a	c	743351	a	c	Yes	Dakshin Ramkrishnapur	1249
No	No	No	No	a	a	c	743351	a	b	Yes	Pashchim Shrinagar	1250
No	No	No	No	a	a	b	743332	a	c	Yes	Patpukhuria	1251
No	No	No	No	c	a	c	743349	a	c	Yes	Dakshin Raypur	1252
No	No	No	No	c	Yes	c	743351	a	c	Yes	Kalibere	1253
No	No	No	No	a	b	c	743348	b	b	Yes	Banainadi	1254
No	No	No	No	c	Yes	c	743351	b	b	b	Dakshin Rameshwarpur	1255
No	No	No	No	b	b	b	743374	b	b	Yes	Srikrishnanagar	1256
No	No	No	No	Yes	b	b	743351	a	b	Yes	Inayatpur	1257
No	No	No	No	c	a	c	743351	a	b	Yes	Naknan	1258
No	No	No	No	c	a	c	743374	a	b	Yes	Chak Krishna Ballabhpur	1259
No	No	No	No	c	a	c	743399	a	b	Yes	Meyanapur	1260
No	No	No	No	a	a	c	743348	a	b	b	Maulagram	1261
No	No	No	No	a	a	c	743336	a	b	Yes	Dakshin Sukdebpur	1262
No	No	No	No	a	a	c	743349	Yes	c	Yes	Chak Dulalpur	1263
No	No	No	No	a	a	c	743374	a	c	a	Gopinathpur	1264
No	No	No	No	a	a	c	743348	a	b	Yes	Andinagar	1265

Communication and transport facilities (If amenities available code -Yes is given except for Village Pin Code ,If not available within the village , the distance range code viz; a for < 5 Kms, b for 5-10 Kms and c for 10+ kms of nearest place where facility is available is given).												Village connected to highway (If amenities available code viz; a for < 5 Kms, b for 5-10 Kms and c for 10+ kms of nearest place where facility is available is given).				
Serial Number	Name of Village	Internet cafes/ Common service centre (CSC)	Private courier facility	Bus service (Public & Private)	Railway stations	Auto/Modified Autos	Taxis and Vans	Tractors	Cycle-pulled rickshaws(Manual & Machine driven)	Carts driven by animals	Sea /River ferry service	Connected to national highway(NH)	Connected to state highway(SH)	Connected to major district road (MDR)	Connected to others district road	Pucca roads
1	2	58	59	60	61	62	63	64	65	66	67	68	69	70	71	72
1223	Chak Golami	a	b	a	c	a	a		Yes	a	c				a	a
1224	Pathar Bar	a	b	a	c	a	a		Yes	a	c				a	a
1225	Patharberia	a	b	a	c	a	Yes		Yes	a	c					Yes
1226	Dakshin Akraberia	c	c	a	c	a	a	c	a	c	b	c	c	a	a	a
1227	Chandipur	a	b	Yes	b	Yes	a	c	Yes	c	b				Yes	Yes
1228	Dakshin Shyampur	a	b	a	b	a	Yes	c	Yes	c	b	b	a			a
1229	Bansberia	b	c	a	c	a	Yes	c	Yes	c	a	a		a		a
1230	Daulatabad	a	c	a	a	a	Yes		c	c	c		Yes		Yes	Yes
1231	Kishmat Kriparampur	a	a	a	a	a	a	a	Yes	a	c					a
1232	Mithakundu	a	a	a	a	a	a		Yes	c	a	a				a
1233	Jagadishpur	b	b	a	a	a	b	b	Yes	c	a	b				a
1234	Dakshin Mukundapur	a	a	a	a	a	Yes	a	a	a	a					a
1235	Santoshpur	c	c	a	a	a	c		Yes	c	a	c	c	c	c	a
1236	Kamar Chak	a	c	a	a	a	c		Yes	c	a	c	c	c	c	a
1237	Mirzapur	c	a	Yes	a	Yes	Yes	a	Yes	a	a	c	Yes	Yes	Yes	Yes
1238	Chak Ramnath	c	c	a	Yes	a	c		Yes	c		c	Yes	c	a	
1239	Gouripur	Yes	Yes	Yes	a	Yes	Yes		Yes	c		Yes	b	Yes	Yes	Yes
1240	Ramjannagar	a	c	b	b	b	b	Yes	Yes	c	a					a
1241	Kulpi	a	a	a	a	a	a		Yes	c		a	a	a	a	Yes
1242	Basudebpur	Yes	a	Yes	a	Yes	a	a	Yes	c		a	a	Yes	Yes	Yes
1243	Durganagar	a	a	a	a	a	a		Yes	c	a	a	a	a	a	a
1244	Dayarampur	a	a	a	a	a	a		Yes	c	a	a	a	a	a	Yes
1245	Dakshin Bhagabanpur	a	a	a	a	a	a	c	Yes	b	a	a	a	a		Yes
1246	Jadabnagar	a	c	a	a	a	a		Yes	c	a	c	c	c	c	a
1247	Garankati	a	c	a	a	a	a		Yes	c	a	c	c	c	c	a
1248	Dakshin Rajarampur	a	c	Yes	a	Yes	Yes		Yes	c		c	c	c	c	b
1249	Dakshin Ramkrishnapur	a	a	Yes	a	a	a	a	Yes	c		c	c	c	c	Yes
1250	Pashchim Shrinagar	a	c	Yes	a	a	a		Yes	c		a			a	a
1251	Patpukhuria	a	c	a	a	a	a		Yes	c	a	a	a	a	a	a
1252	Dakshin Raypur	a	c	a	a	a	a	a	Yes	c	a	c	c	c	c	a
1253	Kalibere	a	c	a	b	a	Yes	a	Yes	a	c	a	a	a	a	a
1254	Banainadi	b	c	b	b	b	b	c	b		b	b	b	b	b	b
1255	Dakshin Rameshwarpur	c	a	a	b	b	Yes	Yes	Yes	a	c	a	a	a	b	a
1256	Srikrishnanagar	b	b	b	b	b	b	b	b	b	c	b	b	b	b	b
1257	Inayatpur	Yes	b	b	b	b	Yes	b	b	b	b	c	c	c	Yes	b
1258	Naknan	a	c	a	a	a	a		Yes	c	a	c	c	c	c	a
1259	Chak Krishna Ballabhpur	a	c	a	a	a	Yes	Yes	Yes	c	a	c	c	c	c	a
1260	Meyanapur	a	c	a	a	a	a	a	Yes	a	c	a	c	c	c	a
1261	Maulagram	c	a	a	b	b	Yes		Yes	c	a		c	c	c	b
1262	Dakshin Sukdebpur	a	c	Yes	Yes	a	a		Yes	b	c		b			Yes
1263	Chak Dulalpur	a	c	Yes	a	Yes	a	Yes	a		c	a	a	a	Yes	a
1264	Gopinathpur	a	c	a	a	a	a		Yes	b	c	a	b	b	Yes	a
1265	Andinagar	a	c	a	a	a	a		a	b	c	a	b	b		a

ys,village roads, banks & credit societies
 :-Yes is given, If not available within the
 code viz; a for < 5 Kms, b for 5-10 Kms
 place where facility is available is given).

Availability of miscellaneous facilities (If amenities available code -Yes is given, If not
 available within the village , the distance range code viz; a for < 5 Kms, b for 5-10 Kms
 and c for 10+ kms of nearest place where facility is available is given).

73	74	75	76	77	78	79	80	81	82	83	84	85	86	87	Name of Village	Serial Number
a					c	c	Yes	a	c	a	Yes	c	a	Yes	Chak Golami	1223
a				a	c	c	Yes	a	c	a	Yes	c	a	Yes	Pathar Bar	1224
a					c	c	Yes	a	c	a	Yes	c	Yes	Yes	Patharberia	1225
a	b	c	b	b	b	c	Yes	Yes	c	a	Yes	c	Yes	a	Dakshin Akraberia	1226
Yes	a	c	b	b	b	c	Yes	Yes	c	a	b	c	Yes	Yes	Chandipur	1227
Yes		Yes		b	c	c	Yes	Yes	Yes	Yes	Yes	Yes	Yes	Yes	Dakshin Shyampur	1228
Yes		Yes		b	c	c	Yes	Yes	Yes	Yes	Yes	Yes	Yes	Yes	Bansberia	1229
Yes	c	a	b	b	c	c	Yes	a	c	a	c	Yes	Yes	Yes	Daulatabad	1230
Yes		Yes		b	b	c	Yes	Yes	c	Yes	Yes	Yes	Yes	Yes	Kishmat Kriparampur	1231
Yes				a	c	c	Yes	b	c	b	Yes	a	Yes	b	Mithakundu	1232
Yes				b	c	c	b	a	c	c	b	b	Yes	b	Jagadishpur	1233
Yes	Yes			a	b	c	a	b	c	b	a	a	a	b	Dakshin Mukundapur	1234
Yes	b	c	c	b	b	c	Yes	Yes	c	b	c	a	Yes	Yes	Santoshpur	1235
Yes				a	c	c	Yes	a	c	a	Yes	a	Yes	Yes	Kamar Chak	1236
Yes	b	c	b	a	b	c	Yes	Yes	c	a	a	Yes	a	Yes	Mirzapur	1237
Yes	Yes	a		a	c	c	Yes	Yes	Yes	Yes	a	a	Yes	Yes	Chak Ramnath	1238
Yes				a	c	c	Yes	Yes	c	a	Yes	a	Yes	Yes	Gouripur	1239
Yes				a	c	c	Yes	Yes	c	a	Yes	a	Yes	Yes	Ramjannagar	1240
Yes	a	Yes	Yes	c	c	c	Yes	Yes	c	a	a	Yes	Yes	Yes	Kulpi	1241
a	a	Yes	Yes	c	c	c	Yes	a	c	b	a	Yes	Yes	Yes	Basudebpur	1242
Yes				c	c	c	Yes	a	c	b	Yes	Yes	Yes	Yes	Durganagar	1243
a	a	Yes	a	c	c	c	Yes	a	c	a	a	Yes	Yes	Yes	Dayarampur	1244
a	a	Yes	a	c	c	c	Yes	a	c	b	Yes	Yes	Yes	Yes	Dakshin Bhagabanpur	1245
Yes				c	c	c	Yes	a	c	a	Yes	a	Yes	Yes	Jadabnagar	1246
Yes				c	c	c	Yes	a	c	a	Yes	a	Yes	Yes	Garankati	1247
Yes				c	c	c	Yes	a	c	a	Yes	a	Yes	Yes	Dakshin Rajarampur	1248
a		c		c	c	c	Yes	Yes	c	a	c	a	Yes	Yes	Dakshin Ramkrishnapur	1249
Yes				b	b	c	Yes	Yes	c	a	Yes	a	Yes	Yes	Pashchim Shrinagar	1250
Yes				b	b	c	Yes	a	c	a	Yes	a	Yes	Yes	Patpukhuria	1251
a		c	c	c	c	c	Yes	a	c	Yes	c	a	Yes	Yes	Dakshin Raypur	1252
a	a	b		a	c	c	Yes	a	c	b	c	Yes	Yes	Yes	Kalibere	1253
Yes			Yes	c	c	c	Yes	Yes	Yes	a	Yes	b	Yes	b	Banainadi	1254
a	b	b	c	b	c	c	Yes	Yes	c	b	c	Yes	a	Yes	Dakshin Rameshwarpur	1255
Yes		Yes	b	c	c	c	Yes	Yes	c	Yes	Yes	b	Yes	Yes	Srikrishnanagar	1256
Yes			Yes	b	c	c	Yes	Yes	c	Yes	Yes	b	Yes	Yes	Inayatpur	1257
a	b	c	c	c	c	c	Yes	a	c	a	c	b	Yes	Yes	Naknan	1258
a	b	c	c	c	c	c	Yes	a	c	a	c	b	a	Yes	Chak Krishna Ballabhpur	1259
a	b	c	c	c	c	c	Yes	Yes	c	a	a	Yes	b	Yes	Meyanapur	1260
Yes				c	c	c	Yes	Yes	c	Yes	Yes	b	Yes	Yes	Maulagram	1261
Yes	Yes	Yes	a	a	c	c	Yes	Yes	c	a	b	b	a	Yes	Dakshin Sukdebpur	1262
Yes	a	c	a	a	b	c	Yes	a	c	a	Yes	b	a	Yes	Chak Dulalpur	1263
a				a	c	c	Yes	a	c	a	Yes	b	a	Yes	Gopinathpur	1264
a	c	a	a	a	c	c	Yes	a	c	a	Yes	b	Yes	Yes	Andinagar	1265

Availability of miscellaneous facilities (If amenities available code -Yes is given, If not available within the village , the distance range code viz; a for < 5 Kms, b for 5-10 Kms and c for 10+ kms of nearest place where facility is available is given).												Availability of electricity (Yes/No)			
Serial Number	Name of Village	ASHA (Accredited Social Health Activist)	Community centre with/without TV	Sports Field,	Sports Club / Recreation Centre	Cinema / Video Hall	Public Library	Public Reading Room	Newspaper Supply	Assembly Polling station	Birth & Death Registration Office	Power Supply for Domestic Use (ED)	Power Supply for Agricultural Use (EAG)	Power Supply for Commercial Use (EC)	Power Supply for All Uses (EA)
1	2	88	89	90	91	92	93	94	95	96	97	98	99	100	101
1223	Chak Golami	Yes	Yes	a	Yes	Yes	Yes	Yes	Yes	a	a	Yes	No	No	No
1224	Pathar Bar	Yes	Yes	a	Yes	Yes	Yes	Yes	Yes	a	a	Yes	No	No	No
1225	Patharberia	Yes	Yes	a	Yes	Yes	Yes	Yes	Yes	a	a	Yes	Yes	Yes	Yes
1226	Dakshin Akraberia	a	Yes	a	c	c	b	b	Yes	Yes	Yes	Yes	No	No	No
1227	Chandipur	Yes	Yes	b	b	b	c	c	Yes	Yes	Yes	Yes	No	No	No
1228	Dakshin Shyampur	Yes	Yes	Yes	Yes	Yes	Yes	Yes	Yes	a	a	Yes	No	No	No
1229	Bansberia	Yes	a	Yes	Yes	Yes	Yes	Yes	Yes	Yes	Yes	Yes	Yes	Yes	Yes
1230	Daulatabad	Yes	Yes	Yes	Yes	Yes	Yes	Yes	Yes	Yes	Yes	Yes	Yes	Yes	Yes
1231	Kishmat Kripampur	Yes	Yes	Yes	Yes	Yes	Yes	Yes	Yes	Yes	Yes	Yes	No	No	No
1232	Mithakundu	Yes	b	a	a	b	a	Yes	Yes	b	a	Yes	No	No	No
1233	Jagadishpur	Yes	b	b	c	b	b	b	b	a	b	Yes	No	No	No
1234	Dakshin Mukundapur	b	b	a	a	a	a	a	b	b	b	Yes	No	No	No
1235	Santoshpur	a	c	a	c	b	a	Yes	Yes	a	a	Yes	No	No	No
1236	Kamar Chak	Yes	c	a	a	b	Yes	Yes	a	Yes	a	Yes	No	No	No
1237	Mirzapur	a	a	Yes	Yes	Yes	b	a	Yes	Yes	a	Yes	No	Yes	No
1238	Chak Ramnath	Yes	Yes	Yes	Yes	b	Yes	Yes	Yes	a	a	Yes	No	No	No
1239	Gouripur	Yes	Yes	Yes	Yes	Yes	Yes	b	Yes	a	a	Yes	No	No	No
1240	Ramjannagar	Yes	Yes	a	a	a	a	Yes	Yes	Yes	a	Yes	No	No	No
1241	Kulpi	Yes	Yes	c	Yes	a	a	a	Yes	Yes	c	Yes	Yes	Yes	Yes
1242	Basudebpur	Yes	Yes	Yes	a	b	a	a	Yes	Yes	a	Yes	No	No	No
1243	Durganagar	Yes	Yes	a	Yes	b	Yes	Yes	Yes	Yes	a	Yes	No	Yes	No
1244	Dayampur	Yes	Yes	Yes	Yes	c	a	a	Yes	a	a	Yes	No	No	No
1245	Dakshin Bhagabanpur	Yes	Yes	a	Yes	b	a	a	Yes	Yes	a	Yes	No	No	No
1246	Jadabnagar	Yes	c	a	a	c	Yes	Yes	a	Yes	Yes	Yes	No	No	No
1247	Garankati	Yes	c	a	a	c	Yes	Yes	a	Yes	a	Yes	No	No	No
1248	Dakshin Rajampur	Yes	c	a	a	c	Yes	Yes	a	Yes	a	Yes	No	No	No
1249	Dakshin Ramkrishnapur	Yes	c	a	c	c	a	c	Yes	Yes	Yes	Yes	No	No	No
1250	Pashchim Shrinagar	Yes	Yes	a	a	b	a	Yes	Yes	Yes	a	Yes	Yes	Yes	Yes
1251	Patpukhuria	Yes	Yes	Yes	a	a	b	a	Yes	Yes	a	Yes	No	No	No
1252	Dakshin Raypur	Yes	Yes	a	c	c	a	c	Yes	Yes	a	Yes	No	No	No
1253	Kalibere	a	c	a	c	c	a	a	Yes	Yes	a	Yes	No	Yes	No
1254	Banainadi	Yes	b	b	b	c	b	a	a	a	a	Yes	No	No	No
1255	Dakshin Rameshwarpur	Yes	c	a	c	b	b	a	Yes	Yes	a	Yes	No	Yes	No
1256	Srikrishnanagar	Yes	Yes	a	Yes	c	Yes	Yes	a	Yes	a	Yes	No	No	No
1257	Inayatpur	Yes	Yes	Yes	Yes	c	Yes	Yes	b	Yes	a	Yes	No	No	No
1258	Naknan	Yes	c	b	c	c	a	c	a	Yes	a	Yes	No	Yes	No
1259	Chak Krishna Ballabhpur	a	c	a	c	c	a	c	a	Yes	a	Yes	No	No	No
1260	Meyanapur	Yes	Yes	Yes	Yes	a	c	c	a	c	a	Yes	No	Yes	No
1261	Maulagram	Yes	a	a	c	c	a	a	Yes	a	Yes	Yes	No	No	No
1262	Dakshin Sukdebpur	b	a	Yes	Yes	c	Yes	Yes	a	a	a	Yes	No	No	No
1263	Chak Dulalpur	Yes	Yes	Yes	Yes	c	a	a	a	Yes	Yes	Yes	No	No	No
1264	Gopinathpur	Yes	b	a	a	c	a	a	a	a	a	Yes	No	No	No
1265	Andinagar	Yes	b	a	c	c	a	a	a	Yes	a	Yes	No	No	No

Nearest Town		Land Use							
		Area under different types of land use (in hectares rounded up to one decimal place)							
Name	Distance range code i.e. a for < 5 Kms, b for 5-10 Kms and c for 10+ kms .	Forests	Area under Non-agricultural Uses	Barren and Un-cultivable land	Permanent Pastures and Other Grazing Lands	Land Under Miscellaneous Tree Crops etc.	Culturable Waste Land	Name of Village	Serial Number
102	103	104	105	106	107	108	109	2	1
DIAMOND HARB ^c		0	2.3	0	0	0	0	Chak Golami	1223
DIAMOND HARB ^c		0	40.3	0	0	0	0	Pathar Bar	1224
DIAMOND HARB ^c		0	2.6	0	0	0	0	Patharberia	1225
DIAMOND HARB ^c		0	30.1	0	0	0	0	Dakshin Akraberia	1226
DIAMOND HARB ^c		0	61.4	0	0	0	0	Chandipur	1227
DIAMOND HARB ^c		0	9	0	0	0	0	Dakshin Shyampur	1228
DIAMOND HARB ^c		0	9	0	0	0	0	Bansberia	1229
DIAMOND HARB ^c		0	3	0	0	0	0	Daulatabad	1230
DIAMOND HARB ^c		0	9.3	0	0	0	0	Kishmat Kripampur	1231
DIAMOND HARB ^c		0	1.9	0	0	0	0	Mithakundu	1232
DIAMOND HARB ^c		0	0	0	0	0	0	Jagadishpur	1233
		0	0	0	0	0	0	Dakshin Mukundapur	1234
DIAMOND HARB ^c		0	0	0	0	0	0	Santoshpur	1235
DIAMOND HARB ^c		0	0	0	0	0	0	Kamar Chak	1236
DIAMOND HARB ^c		0	10.1	0	0	0	0	Mirzapur	1237
DIAMOND HARB ^c		0	0	0	0	0	0	Chak Ramnath	1238
D.HARBOUR ^c		0	9.8	0	0	0	0	Gouripur	1239
D.HARBOUR ^c		0	0	0	0	0	0	Ramjannagar	1240
DIAMOND HARB ^c		0	3.2	0	0	0	0	Kulpi	1241
D/HARBOUR ^c		0	8.3	0	0	0	0	Basudebpur	1242
D/HARBOUR ^c		0	10	0	0	0	0	Durganagar	1243
D/HARBOUR ^c		0	3.4	0	0	0	0	Dayampur	1244
D.HARBOUR ^c		0	4	0	0	0	0	Dakshin Bhagabanpur	1245
DIAMOND HARB ^c		0	28.9	0	0	0	0	Jadabnagar	1246
DIAMOND HARB ^c		0	14.5	0	0	0	0	Garankati	1247
DIAMOND HARB ^c		0	1.4	0	0	0	0	Dakshin Rajarnampur	1248
DIAMOND HARB ^c		0	38.6	0	0	0	0	Dakshin Ramkrishnapur	1249
DIAMOND HARB ^c		0	2	0	0	0	0	Pashchim Shrinagar	1250
DIAMOND HARB ^c		0	3	0	0	0	0	Patpukhuria	1251
DIAMOND HARB ^c		0	31	0	0	0	0	Dakshin Raypur	1252
D/HARBOUR ^c		0	88.3	0	0	0	0	Kalibere	1253
DIAMOND HARB ^c		0	4.6	0	0	0	0	Banainadi	1254
DIAMOND HARB ^c		0	87.8	0	0	0	0	Dakshin Rameshwarpur	1255
DIAMOND HARB ^c		0	20	0	0	0	0	Srikrishnanagar	1256
DIAMOND HARB ^c		0	9	0	0	0	0	Inayatpur	1257
DIAMOND HARB ^c		0	14.4	0	0	0	0	Naknan	1258
DIAMOND HARB ^c		0	10	0	0	0	0	Chak Krishna Ballabhpur	1259
DIAMOND HARB ^c		0	0.9	0	0	0	0	Meyanapur	1260
DIAMOND HARB ^c		0	4.9	0	0	0	0	Maulagram	1261
KAKDWIP ^c		0	8.4	0	0	0	0	Dakshin Sukdebpur	1262
DIAMOND HARB ^c		0	8.9	0	0	0	0	Chak Dulalpur	1263
DIAMOND HARB ^c		0	2	0	0	0	0	Gopinathpur	1264
DIAMOND HARB ^c		0	12.8	0	0	0	0	Andinagar	1265

Land Use												
Area under different types of land use (in hectares rounded up to one decimal place)							Area irrigated by source (in hectare).					
Serial Number	Name of Village	Fallow lands other than current fallows	Current Fallows	Net Area Sown	Total Irrigated Land Area	Total Un-irrigated Land Area	Canals (C)	Wells/Tube-wells(W/TW)	Tanks/Lakes(T/L)	Water Falls(WF)	Others(O)	
1	2	110	111	112	113	114	115	116	117	118	119	
1223	Chak Golami	0	0	32.2	29.2	3	29.2	0	0	0	0	
1224	Pathar Bar	0	0	0	0	0	0	0	0	0	0	
1225	Patharberia	0	0	37.5	31.3	6.2	31.3	0	0	0	0	
1226	Dakshin Akraberia	0	0	149.7	15	134.7	0	15	0	0	0	
1227	Chandipur	0	0	261.6	26.2	235.5	15.3	0	10.8	0	0	
1228	Dakshin Shyampur	0	0	25.9	0	25.9	0	0	0	0	0	
1229	Bansberia	0	0	169	12	157	12	0	0	0	0	
1230	Daulatabad	0	0	66.3	0	66.3	0	0	0	0	0	
1231	Kishmat Kripampur	0	0	80	0	80	0	0	0	0	0	
1232	Mithakundu	0	0	20	0	20	0	0	0	0	0	
1233	Jagadishpur	0	0	44.1	0	44.1	0	0	0	0	0	
1234	Dakshin Mukundapur	0	0	46.8	0	46.8	0	0	0	0	0	
1235	Santoshpur	0	0	92.4	30	62.4	30	0	0	0	0	
1236	Kamar Chak	0	0	28.1	10	18.1	0	10	0	0	0	
1237	Mirzapur	0	0	134	128.9	5.1	128.9	0	0	0	0	
1238	Chak Ramnath	0	0	29.1	8	21.1	8	0	0	0	0	
1239	Gouripur	0	0	146.4	135	11.4	135	0	0	0	0	
1240	Ramjannagar	0	0	22.9	0	22.9	0	0	0	0	0	
1241	Kulpi	0	0	78.2	0.1	78.1	0.1	0	0	0	0	
1242	Basudebpur	0	0	77.2	2.5	74.6	2.5	0	0	0	0	
1243	Durganagar	0	0	349.4	17.5	331.9	17.5	0	0	0	0	
1244	Dayampur	0	0	29.2	1.5	27.7	1.5	0	0	0	0	
1245	Dakshin Bhagabanpur	0	0	80	4	76	4	0	0	0	0	
1246	Jadabnagar	0	0	227.8	45.6	182.2	34.2	0	11.4	0	0	
1247	Garankati	0	0	40	11.1	28.9	8.3	0	2.8	0	0	
1248	Dakshin Rajampur	0	0	74	14	60	14	0	0	0	0	
1249	Dakshin Ramkrishnapur	0	0	259	63.3	195.7	57.4	5.8	0	0	0	
1250	Pashchim Shrinagar	0	0	49.5	0	49.5	0	0	0	0	0	
1251	Patpukhuria	0	0	20.8	0	20.8	0	0	0	0	0	
1252	Dakshin Raypur	0	0	12	8.6	3.4	6.5	0	2.2	0	0	
1253	Kalibere	0	0	15.7	0	15.7	0	0	0	0	0	
1254	Banainadi	0	0	79.7	10	69.7	2.6	4.4	3	0	0	
1255	Dakshin Rameshwarpur	0	0	63.8	31.1	32.7	23.3	0	7.8	0	0	
1256	Srikrishnanagar	0	0	23.2	0	23.2	0	0	0	0	0	
1257	Inayatpur	0	0	35.9	2	33.9	0	0	0	0	2	
1258	Naknan	0	0	70	17	53	12.8	0	4.3	0	0	
1259	Chak Krishna Ballabhpur	0	0	30	7	23	0	7	0	0	0	
1260	Meyanapur	0	0	25.6	5.1	20.5	3.8	0	1.3	0	0	
1261	Maulagram	0	0	32.5	6.6	26	6.2	0	0.4	0	0	
1262	Dakshin Sukdebpur	0	0	42.2	3.1	39.1	2.1	0	0	0	1	
1263	Chak Dulalpur	0	0	102	10	92	0	0	0	0	10	
1264	Gopinathpur	0	0	40	2	38	1	0	0	0	1	
1265	Andinagar	0	0	83	4	79	2.6	0	0	0	1.5	

Name of three most important commodities manufactured			Name of Village	Serial Number
First	Second	Third		
120	121	122	2	1

			Chak Golami	1223
			Pathar Bar	1224
			Patharberia	1225
			Dakshin Akraberia	1226
			Chandipur	1227
			Dakshin Shyampur	1228
			Bansberia	1229
			Daulatabad	1230
			Kishmat Kripampur	1231
			Mithakundu	1232
			Jagadishpur	1233
			Dakshin Mukundapur	1234
			Santoshpur	1235
			Kamar Chak	1236
			Mirzapur	1237
			Chak Ramnath	1238
			Gouripur	1239
			Ramjannagar	1240
			Kulpi	1241
			Basudebpur	1242
			Durganagar	1243
			Dayampur	1244
			Dakshin Bhagabanpur	1245
Husking			Jadabnagar	1246
			Garankati	1247
Husking			Dakshin Rajampur	1248
			Dakshin Ramkrishnapur	1249
	Paddy Vegatable		Pashchim Shrinagar	1250
			Patpukhuria	1251
			Dakshin Raypur	1252
			Kalibere	1253
			Banainadi	1254
Husking			Dakshin Rameshwarpur	1255
			Srikrishnanagar	1256
			Inayatpur	1257
			Naknan	1258
			Chak Krishna Ballabhpur	1259
			Meyanapur	1260
			Maulagram	1261
			Dakshin Sukdebpur	1262
			Chak Dulalpur	1263
			Gopinathpur	1264
			Andinagar	1265

Census of India 2011
Amenities and Land use

Serial Number	Name of Village	Location code no.	Total area of the village (in hectares rounded up to one decimal place)	Total population (2011 census)	Number of households (2011 census)	Number of educational amenities available in village , the distance range code viz; a for 0-5 kms, b for 5-10 kms, c for 10+ kms of nearest place where facility is available							
						Pre-Primary school (PP)	Primary school (P)	Middle school (M)	Secondary School (S)	Senior Secondary school (SS)	Degree college of arts science & commerce (ASC)	Engineering college(EC)	Medical college (MC)
1	2	3	4	5	6	7	8	9	10	11	12	13	14
1266	Dakshin Damodarpur	334619	99.5	1156	254	1	2	a	a	a	c	c	c
1267	Krishnachandrapur	334620	112.5	1229	245	1	1	a	a	a	c	c	c
1268	Shyamnagar	334621	82.2	872	189	2	1				c	c	c
1269	Tyangra Char	334622	715	1775	406	3	3	a	a	a	c	c	c
1270	Rangatala	334623	386.4	3925	806	3	3	a	a	a	c	c	c
1271	Sriramnagar	334624	27.6	43	8	a	a	a	a	c	c	c	c
1272	Arunbaria	334625	35.3	447	90	2	1	a	a	a	c	c	c
1273	Rangilabad	334626	26	476	101	1	2	a	a	c	c	c	c
1274	Kusumpukhuria	334627	68	966	184	2	2	a	a	a	c	c	c
1275	Parbatipur	334628	34.5	313	79	1	1	a	a	c	c	c	c
1276	Chak Lakshmipur	334629	86.6	319	65	1	1	a	a	a	c	c	c
1277	Arunnagar	334630	351.3	4604	1010	6	5	a	a	a	c	c	c
1278	Belpukuria	334631	905.1	13011	2795	17	17	5	1	1	c	c	c
1279	Lakshmipasha	334632	165.5	2397	506	1	2	2	b	c	c	c	c
1280	Dakshin Ramkishorpur	334633	55.3	0	0								
1281	Dahachoraq	334634	50.8	60	13	a	a	a	a	a	c	c	c
1282	Kabasenre	334635	55.9	223	62	a	a	a	a	a	c	c	c
1283	Molladanga	334636	25.5	0	0								
1284	Anduldaha Gopalpur	334637	95	388	89	2	2	a	a	a	c	c	a
1285	Atjungri	334638	59	144	35	a	a	a	a	a	c	c	c
1286	Gobindapur	334639	192	3123	638	3	3		b		c	c	
1287	Padmapukhuria	334640	27.4	351	76	1	1	a	a	a	c	c	c
1288	Jungri	334641	48.5	521	113	1	1	a	a	a	c	c	c
1289	Bamanpara	334642	30.6	99	31	a	a	a	a	a	c	c	c
1290	Katabunia	334643	46.5	1250	273	1	1	a	a	a	c	c	c
1291	Sapmara	334644	62.2	249	62	1	1	a	a	a	c	c	c
1292	Karanjali	334645	288.1	3400	743	4	3	2	2	1	c	c	c
1293	Dakshin Sultanpur	334646	43.8	433	80	1	1	a	a	a	c	c	c
1294	Alipara	334647	157.6	1999	388	1	1	2	b	a		c	c
1295	Haski	334648	63.5	749	158	2	2	a	a	a	a	a	
1296	Harishpur	334649	114.1	475	96	1	a	a	a	a	c	c	c
1297	Dakshin Ramdebpur	334650	79.5	1350	268	1	1	1	a	a	a	a	c
1298	Dakshin Jagadishpur	334651	66.3	1716	327	2	2	1	a		a	c	
1299	Beluni	334652	19.9	1174	186	2	1	a	a	a	a	l	
1300	Fatikbaria	334653	82.8	1545	262	2	2	a	a	a	a		
1301	Krishna Ballabhpur	334654	71	118	21	a	a	b	b	b	c	c	c
1302	Katulia Krishnarampur	334655	22.5	0	0								
1303	Nandakishorpur	334656	74.3	1383	251	1	1	b	b	c	c	c	c
1304	Kishorpur	334657	53.2	1143	226	1	1	1	b	b	c	c	c
1305	Krishnarampurbeje	334658	120	1044	251	1	1	b	b	b	c	c	c
1306	Kalicharanpur	334659	63.3	1168	242	2	2	a	a	a	a	a	
1307	Harinkhola	334660	163.4	738	152	1	1	1	1	a	c	c	c
1308	Bhairabitala	334661	84.4	390	86	1	1	a	b	a	c	c	c

- Village Directory

(As in 2009)

le. (If not available within the < 5 Kms, b for 5-10 Kms and c if facility is available is given).						Number of Medical Amenities available. (If not available within the village , the distance range code viz; a for < 5 Kms, b for 5-10 Kms and c for 10+ kms of nearest place where facility is available is given).												
Management institute (MI)	Polytechnic (Pt)	Vocational training school /ITI	Non-formal training centre (NFTC)	Special school for disabled (SSD)	Others (specify)	Community health centre (CHC)	Primary health centre (PHC)	Primary health sub centre (PHS)	Maternity and child welfare centre (MCWC)	T.B. clinic (TBC)	Hospital-allopathic (HA)	Hospital-alternative medicine (HO)	Dispensary (D)	Veterinary hospital (VH)	Mobile health clinic (MHC)	Family welfare centre (FWC)	Name of Village	Serial Number
15	16	17	18	19	20	21	22	23	24	25	26	27	28	29	30	31	2	1
c	c	c	b	c		b	a	a	a	a	a	a	a	a	c	a	Dakshin Damodarpur	1266
c	c	c	c	b	c	b	a	a	a	a	a	a	a	a	c	a	Krishnachandrapur	1267
c	c	c	b	c		b	a	a	a	a	b	b	a	a	c	a	Shyamnagar	1268
c	c	c	c	c		b	a	a	a	a	c	c	a	b		a	Tyangra Char	1269
c	c	c	c	c		b	a	a	a	a	c	c	a	b		a	Rangatala	1270
c	c	b	c	a		a	a	a	a	a	b	b	a	a	c	a	Sriramnagar	1271
c	c	c	b	c		a	a	a	a	a	a	a	a	a	b	a	Arunbaria	1272
c	c	c	b	c		a	a	a	a	a	a	a	a	a	c	a	Rangilabad	1273
c	c	c	b	c		a	a	a	a	a	a	a	a	a	c	a	Kusumpukhuria	1274
c	c	c	c			c	a	b									Parbatipur	1275
c	c	c	c			c	a	b	b	c	c	c	a	a	b	c	Chak Lakshnipur	1276
c	c	c	c			b	1	1	1	1	1			1	1	1	Arunnagar	1277
		3					1	1		c	1	4		a	c	c	Belpukuria	1278
c	c	b	c			c	b	a			c			a			Lakshnipasha	1279
																	Dakshin Ramkishorpur	1280
c	c	c	b	c		b	b	a	a	b	b	a	a	a	c	a	Dahachoraq	1281
c	c		c			b	b	a	a	a		a				a	Kabasenre	1282
																	Molladanga	1283
		c	c	b	c	b	b	a	a	a	a	a	a	a	c	a	Anduldaha Gopalpur	1284
c	c	c	b	c		b	b	a	a	b	b	a	a	a	c	a	Atjungri	1285
							c	b	b		c			b			Gobindapur	1286
c	c	c	b	c		b	a	a	a	a	a	a	a	a	c	a	Padmapukhuria	1287
c	c	c	b	c		b	b	a	a	a	a	a	a	a	c	a	Jungri	1288
c	c	c	c	c		b	b	a	a	a	a	a	a	a	c	b	Bamanpara	1289
c	c	c	c	b	c	b	b	1	b	b	b	b	a	a	c		Katabunia	1290
c	c	c	b	c		b	b	a	a	b	b	b	a	a	c	a	Sapmara	1291
c	c	c	c			b	1	1	1	b	b	b					Karanjali	1292
c	c	c	c	c	c	b	a	a	a	a	b	b	a	a		a	Dakshin Sultanpur	1293
c	c	c	c	c	c		b	a	c	c	b	a	b	c	c	c	Alipara	1294
							a	a	c	a	c	c	b	c		c	Haski	1295
							b	a	a	a	c	c	a	c	b	c	Harishpur	1296
a		b					a	a	c	a	c	c	b	c		c	Dakshin Ramdebpur	1297
		b				c	1	1	2	c		c	c	a	b	c	Dakshin Jagadishpur	1298
		c	c	a			a	a			c						Beluni	1299
		c	c	b			b	a			c						Fatikbaria	1300
c	c	c	b	c		b	b	a	a	b	b	b	a	a	c	a	Krishna Ballabhpur	1301
																	Katulia Krishnarampur	1302
c						c	c	a	a	c	c	a	a	a	b		Nandakishorpur	1303
						c	c	a	a	c	c	a	a	a	a		Kishorpur	1304
						c	c	a	a	c	c	a	a	a	a		Krishnarampurbeje	1305
		c	c			2		a	a			c					Kalicharanpur	1306
c	c	c	b	c		b	b	a	a	b	b	b	a	a	c	a	Harinkhola	1307
c	c	b	c	c		c	c	b	c	b	c	c	b	c			Bhairabitala	1308

Serial Number	Name of Village	Number of Non-Government Medical Amenities available.							Availability of drinking water - Yes / No								
		Charitable non Govt. hospital/Nursing home.	Medical practitioner with MBBS Degree	Medical practitioner with other degree	Medical practitioner with no degree	Traditional practitioner and faith healer	Medicine Shop	Others	Tap water (Treated/Untreated)	Well water (Covered / Uncovered well)	Hand Pump	Tube wells / Bore well	Spring	River / Canal	Tank / Pond / Lake	Others	
1	2	32	33	34	35	36	37	38	39	40	41	42	43	44	45	46	
1266	Dakshin Damodarpur	0	0	0	0	0	0	0	0	Yes	No	Yes	No	No	Yes	Yes	No
1267	Krishnachandrapur	0	0	0	0	0	0	0	0	Yes	No	Yes	No	No	Yes	Yes	No
1268	Shyamnagar	0	0	0	0	0	0	0	0	Yes	No	Yes	No	No	No	Yes	No
1269	Tyangra Char	0	0	0	0	0	0	0	0	No	No	Yes	No	No	Yes	Yes	No
1270	Rangatala	0	0	0	0	0	0	0	0	Yes	No	Yes	No	No	Yes	Yes	No
1271	Sriramnagar	0	0	0	0	1	0	0	0	No	No	No	No	No	No	No	No
1272	Arunbaria	0	0	0	0	1	0	0	0	No	No	Yes	No	No	Yes	No	No
1273	Rangilabad	0	0	0	0	1	0	0	0	No	No	Yes	No	No	Yes	No	No
1274	Kusumpukhuria	0	0	0	0	1	0	0	0	No	No	Yes	No	No	Yes	No	No
1275	Parbatipur	0	0	0	0	0	0	0	0	No	No	Yes	No	No	Yes	Yes	No
1276	Chak Lakshmipur	0	0	0	0	0	0	0	0	No	No	Yes	No	No	Yes	Yes	No
1277	Arunnagar	0	0	0	0	0	1	0	0	Yes	No	Yes	No	No	Yes	Yes	No
1278	Belpukuria	0	3	3	20	0	8	0	0	Yes	No	Yes	No	No	No	No	No
1279	Lakshmipasha	0	0	0	0	0	0	0	0	Yes	No	Yes	No	No	Yes	Yes	No
1280	Dakshin Ramkishorpur																
1281	Dahachoraq	0	0	0	0	0	0	0	0	No	No	Yes	No	No	Yes	Yes	No
1282	Kabasenre	0	0	0	0	0	0	0	0	No	No	Yes	No	No	No	Yes	No
1283	Molladanga																
1284	Anduldaha Gopalpur	0	0	0	0	0	0	0	0	No	No	Yes	No	No	Yes	Yes	No
1285	Atjungri	0	0	0	0	0	0	0	0	No	No	No	No	No	No	Yes	Yes
1286	Gobindapur	0	0	0	0	0	0	0	0	No	No	Yes	No	No	No	Yes	No
1287	Padmapukhuria	0	0	0	0	0	0	0	0	No	No	Yes	No	No	Yes	No	No
1288	Jungri	0	0	0	0	0	0	0	0	No	No	Yes	No	No	Yes	Yes	No
1289	Bamanpara	0	0	0	0	0	0	0	0	No	No	Yes	No	No	Yes	Yes	No
1290	Katabunia	0	0	0	0	0	0	0	0	No	No	Yes	No	No	Yes	Yes	No
1291	Sapmara	0	0	0	0	0	0	0	0	No	No	Yes	No	No	Yes	Yes	No
1292	Karanjali	0	3	2	3	3	5	0	0	Yes	No	Yes	No	No	Yes	Yes	No
1293	Dakshin Sultanpur	0	0	0	0	0	0	0	0	No	No	Yes	No	No	No	Yes	No
1294	Alipara	0	0	0	0	0	0	0	0	No	No	Yes	No	No	Yes	Yes	No
1295	Haski	0	0	1	1	0	0	0	0	No	No	Yes	No	No	Yes	Yes	No
1296	Harishpur	0	0	0	0	0	0	0	0	No	No	Yes	No	No	No	Yes	No
1297	Dakshin Ramdebpur	0	0	1	2	0	0	0	0	No	No	Yes	No	No	Yes	Yes	No
1298	Dakshin Jagadishpur	0	0	0	1	0	0	0	0	Yes	No	Yes	No	No	No	Yes	No
1299	Beluni	0	0	0	0	0	1	1	0	No	No	Yes	No	No	Yes	No	No
1300	Fatikbaria	1	0	0	0	0	1	0	0	No	No	Yes	No	No	No	Yes	No
1301	Krishna Ballabhpur	0	0	0	0	0	0	0	0	No	No	Yes	No	No	No	Yes	No
1302	Katulia Krishnarampur																
1303	Nandakishorpur	1	0	0	0	0	10	0	0	No	No	Yes	No	No	Yes	Yes	No
1304	Kishorpur	1	0	0	0	10	0	0	0	No	No	Yes	No	No	Yes	Yes	No
1305	Krishnarampurbeje	0	4	0	0	0	10	2	0	No	No	Yes	No	No	Yes	Yes	No
1306	Kalicharanpur	1	0	0	0	0	0	1	0	No	No	Yes	No	No	Yes	No	No
1307	Harinkhola	0	0	0	0	0	0	0	0	No	No	Yes	No	No	Yes	Yes	No
1308	Bhairabitala	0	0	0	0	0	0	0	0	No	No	Yes	No	No	No	Yes	No

Availability of toilet & others Yes / No				Communication and transport facilities (If amenities available code -Yes is given except for Village Pin Code ,If not available within the village , the distance range code viz; a for < 5 Kms, b for 5-10 Kms and c for 10+ kms of nearest place where facility is available is given).								
Community toilet including bath.	Community toilet excluding bath.	Rural sanitary mart or sanitary hardware outlet available near the village.	Community bio- gas or recycle of waste for productive use.	Post office(PO)	Sub post office (SPO)	Post & Telegraph office (P&TO)	Village Pin Code	Telephones (Land lines)	Public call office (PCO)	Mobile phone coverage	Name of Village	Serial Number
47	48	49	50	51	52	53	54	55	56	57	2	1
No	No	No	No	a	a	c	743348	Yes	c	Yes	Dakshin Damodarpur	1266
No	No	No	No	a	a	c	743371	Yes	b	Yes	Krishnachandrapur	1267
No	No	No	No	a	a	c	743348	a	b	a	Shyamnagar	1268
No	No	No	No	a	a	c	743348	a	b	Yes	Tyangra Char	1269
No	No	No	No	c	a	c	743348	a	b	Yes	Rangatala	1270
No	No	No	No	a	a	c	743374	a	b	Yes	Sriramnagar	1271
No	No	No	No	a	a	c	743374	a	b	Yes	Arunbaria	1272
No	No	No	No	c	a	c	743332	a	b	Yes	Rangilabad	1273
No	No	No	No	a	a	c	743395	Yes	c	Yes	Kusumpukhuria	1274
No	No	No	No	a	a	c	743348	b	c	Yes	Parbatipur	1275
No	Yes	No	No	b	a	c	743374	a	c	Yes	Chak Lakshmpur	1276
No	No	Yes	No	Yes	a	c	743374	Yes	b	a	Arunnagar	1277
No	Yes	No	No	Yes	Yes	c	743348	Yes	c	Yes	Belpukuria	1278
No	No	No	No	a	b	c	743374	Yes	b	Yes	Lakshmpasha	1279
											Dakshin Ramkishorpur	1280
No	No	No	No	a	a	c	743399	Yes	b	Yes	Dahachoraq	1281
No	No	No	No	a	a	c	743374	Yes	b	Yes	Kabasenre	1282
											Molladanga	1283
No	No	No	No	a	a	c	743374	Yes	b	Yes	Anduldaha Gopalpur	1284
No	No	No	No	a	a	c	743374	Yes	b	Yes	Atjungri	1285
Yes	No	No	No	b	Yes	b	743374	b	b	c	Gobindapur	1286
No	No	No	No	a	a	c	743348	Yes	b	Yes	Padmapukhuria	1287
No	No	No	No	a	a	c	743374	Yes	b	Yes	Jungri	1288
No	No	No	No	a	a	c	743374	Yes	b	Yes	Bamanpara	1289
No	No	No	No	a	a	c	743348	Yes	b	Yes	Katabunia	1290
No	No	No	No	a	a	c	743348	Yes	b	Yes	Sapmara	1291
No	No	Yes	No	Yes	Yes	Yes	743348	Yes	b	Yes	Karanjali	1292
No	No	No	No	a	a	c	743345	Yes	b	Yes	Dakshin Sultanpur	1293
No	No	No	No	a		c	743351	a	b	b	Alipara	1294
No	No	Yes	No	a	a	c	743399	Yes	b	Yes	Haski	1295
No	No	No	No	a	a	c	743374	a	b	Yes	Harishpur	1296
No	No	No	No	Yes	a	c	743399	a	c	Yes	Dakshin Ramdebpur	1297
No	No	No	No	Yes	a	c	743399	a	c	Yes	Dakshin Jagadishpur	1298
No	No	No	No	a	a	c	743399	a	b	c	Beluni	1299
No	No	No	No	a	a	c	743399	a	b	Yes	Fatikbaria	1300
No	No	No	No	b	b	c	743336	Yes	c	Yes	Krishna Ballabhpur	1301
											Katulia Krishnarampur	1302
No	No	No	No	a	b	c	743399	b	b	Yes	Nandakishorpur	1303
No	No	No	No	b	a	c	743399	a	b	a	Kishorpur	1304
No	No	No	No	a	a	c	743336	a	b	Yes	Krishnarampurbeje	1305
No	No	No	No	a	a	c	743374	a	b	c	Kalicharanpur	1306
No	No	No	No	Yes	a	c	743399	a	b	a	Harinkhola	1307
No	No	No	No	b	b	c	743374	b	b	Yes	Bhairabitala	1308

Communication and transport facilities (If amenities available code -Yes is given except for Village Pin Code ,If not available within the village , the distance range code viz; a for < 5 Kms, b for 5-10 Kms and c for 10+ kms of nearest place where facility is available is given).												Village connected to highway (If amenities available code viz; a for < 5 Kms, b for 5-10 Kms and c for 10+ kms of nearest place where facility is available is given).				
Serial Number	Name of Village	Internet cafes/ Common service centre (CSC)	Private courier facility	Bus service (Public & Private)	Railway stations	Auto/Modified Autos	Taxis and Vans	Tractors	Cycle-pulled rickshaws(Manual & Machine driven)	Carts driven by animals	Sea /River ferry service	Connected to national highway(NH)	Connected to state highway(SH)	Connected to major district road (MDR)	Connected to others district road	Pucca roads
1	2	58	59	60	61	62	63	64	65	66	67	68	69	70	71	72
1266	Dakshin Damodarpur	a	c	a	a	a	Yes		Yes		c	a				b
1267	Krishnachandrapur	a	c	a	a	a	a		Yes		c	a				a
1268	Shyamnagar	c	a	a	a	a	Yes		Yes		c	a				a
1269	Tyangra Char	a	c	a	a	a	a	c	a	c	a	a	a	a		a
1270	Rangatala	a	c	a	a	a	a	c	Yes	c	a	a	a	a		a
1271	Sriramnagar	a	c	a	a	a	a	a	Yes		c	a	b			a
1272	Arunbaria	a	c	a	a	a	a	a	Yes		c		b			a
1273	Rangilabad	a	c	a	a	a	a	a	Yes	a	c		b			a
1274	Kusumpukhuria	a	c	a	a	a	a	a	Yes	a	c	a	b	a	a	a
1275	Parbatipur	c	c	a	b	a	b	a	a	c	c	a	a	a	a	a
1276	Chak Lakshmipur	b	c	a	b	a	b	b	Yes	c	b	a	b	b	a	a
1277	Arunnagar	b	Yes	Yes	a	a	a	a	Yes	a	a					b
1278	Belpukuria	Yes	c	Yes	Yes	Yes	Yes		Yes		Yes		Yes		Yes	Yes
1279	Lakshmipasha	a	c	a	a	a	a		Yes		c	a	a	a	a	a
1280	Dakshin Ramkishorpur															
1281	Dahachoraq	a	c	a	a	a	a		Yes		c	a				b
1282	Kabasenre	a	c	a	a	a	a		Yes		c	a				a
1283	Molladanga															
1284	Anduldaha Gopalpur	a	c	a	a	a	a	b	Yes		Yes	a				a
1285	Atjungri	a	c	a	a	a	a	a	Yes		c	a				a
1286	Gobindapur	c	b	a	b	b	b		Yes		c	b	b	b	b	b
1287	Padmapukhuria	a	c	a	a	a	a	b	Yes		a	a				b
1288	Jungri	a	c	a	a	a	a		Yes		b	a				a
1289	Bamanpara	a	c	a	a	a	a	a	Yes	a	c	a				b
1290	Katabunia	a	a	a	a	a	a		Yes		c	a				b
1291	Sapmara	a	c	a	a	a	a	a	Yes	Yes	c	a				a
1292	Karanjali	Yes	c	Yes	Yes	Yes	Yes		Yes		a		b	b	b	Yes
1293	Dakshin Sultanpur	a	c	Yes	a	a	a		Yes		c	a	c	c		a
1294	Alipara	b	c	a	a	c	Yes		Yes		c	a	c			b
1295	Haski	b	a	a	b	a	Yes		Yes		c	c	c	c	a	a
1296	Harishpur	c	c	a	b	a	a	c	a	b	b	c	b	a	a	a
1297	Dakshin Ramdebpur	a	a	a	b	a	Yes		Yes		c	c	c	c	a	a
1298	Dakshin Jagadishpur	c	b	Yes	c	Yes	Yes		Yes		b	c			Yes	Yes
1299	Beluni	c	b	b	c	c	Yes		Yes		b					Yes
1300	Fatikbaria	c	c	Yes	Yes	c	Yes	Yes	Yes		a	c		a		a
1301	Krishna Ballabhpur	b	c	b	b	b	b	b	Yes		c	b				b
1302	Katulia Krishnarampur															
1303	Nandakishorpur	b	c	a	c	a	a		a		b	c	c	c		b
1304	Kishorpur	b	c	a	c	a	a	c	a		b	c	c	c	c	b
1305	Krishnarampurbeje	b	c	a	c	a	a	c	a		b	c	c	c		b
1306	Kalicharanpur	c	Yes	a	c	Yes	b		Yes		b	c		a	a	Yes
1307	Harinkhola	c	a	a	a	a	a	Yes			c	b				b
1308	Bhairabitala	c	c	b	b	b	b	a	b	b	c	b	a	a	a	b

ys,village roads, banks & credit societies
 :-Yes is given, If not available within the
 code viz; a for < 5 Kms, b for 5-10 Kms
 place where facility is available is given).

Availability of miscellaneous facilities (If amenities available code -Yes is given, If not available within the village , the distance range code viz; a for < 5 Kms, b for 5-10 Kms and c for 10+ kms of nearest place where facility is available is given).

73	74	75	76	77	78	79	80	81	82	83	84	85	86	87	Name of Village	Serial Number
a		a	Yes	a	c	c	Yes	a	c	a	Yes	b	Yes	Yes	Dakshin Damodarpur	1266
a		a	Yes	a	c	c	Yes	Yes	c	a	Yes	b	Yes	Yes	Krishnachandrapur	1267
a		a	Yes	a	c	c	Yes	a	c	a	Yes	b	Yes	Yes	Shyamnagar	1268
a			Yes	c	c	c	Yes	a	c	a	Yes	b	a	Yes	Tyangra Char	1269
a		a	Yes	c	c	c	Yes	a	c	a	Yes	b	Yes	Yes	Rangatala	1270
Yes	Yes	a	Yes	a	c	c	Yes	a	c	a	c	b	a	Yes	Sriramnagar	1271
Yes	Yes	a	Yes	a	c	c	Yes	a	c	a	c	b	Yes	Yes	Arunbaria	1272
Yes	Yes	a	Yes	a	c	c	Yes	a	c	a	c	b	Yes	Yes	Rangilabad	1273
Yes	Yes	a	Yes	a	a	c	Yes	a	c	a	c	b	b	Yes	Kusumpukhuria	1274
b	b	Yes	c	c	a	c	a	a	c	a	b	a	a	a	Parbatipur	1275
Yes	a	a	c	a	c	c	a	a	c	c	Yes	b	Yes	Yes	Chak Lakshnipur	1276
a		a	Yes	a	b	c	Yes	Yes	Yes	a	Yes	Yes	Yes	a	Arunnagar	1277
Yes	a		Yes	Yes		c	Yes	Yes	Yes	Yes	Yes	c	Yes	Yes	Belpukuria	1278
a				b	c	c	Yes	a	c	b	b	Yes	b	Yes	Lakshnipasha	1279
															Dakshin Ramkishorpur	1280
a			b	a	c	c	Yes	Yes	c	a	Yes	b	a	Yes	Dahachoraq	1281
Yes	Yes	b	Yes	Yes	c	c	Yes	Yes	c	a	Yes	b	Yes	Yes	Kabasenre	1282
															Molladanga	1283
a	Yes	b		a	c	c	Yes	a	c	a	Yes	c	Yes	Yes	Anduldaha Gopalpur	1284
a				a	c	c	Yes	Yes	c	a	Yes	b	Yes	Yes	Atjungri	1285
b		b	c	c	b	c	Yes	b	c	b	Yes	Yes	Yes	Yes	Gobindapur	1286
a		a		a	c	c	Yes	Yes	c	Yes	Yes	Yes	Yes	Yes	Padmapukhuria	1287
a		b		a	c	c	Yes	a	c	Yes	Yes	Yes	Yes	Yes	Jungri	1288
a		Yes	b	a	c	c	Yes	Yes	c	a	Yes	Yes	Yes	Yes	Bamanpara	1289
a		b	Yes			c	Yes	a	c	a	Yes	b	Yes	Yes	Katabunia	1290
a		a	Yes	a	c	c	Yes	Yes	c	a	Yes	b	a	Yes	Sapmara	1291
Yes	c	Yes	Yes	Yes	c	c	Yes	Yes	Yes	Yes	c	b	Yes	Yes	Karanjali	1292
a	a	c	Yes	a	c	c	a	a	c	a	c	b	Yes	Yes	Dakshin Sultanpur	1293
Yes	b	c	c	a	c	c	Yes	Yes	c	a	Yes	Yes	Yes	Yes	Alipara	1294
a	a	Yes		b	b	c	Yes	a	c	a	Yes	c	Yes	Yes	Haski	1295
Yes		b	c	b	b	c	Yes	a	c	a	Yes	c	Yes	Yes	Harishpur	1296
a	a	b	a	b	b	c	Yes	a	c	a	Yes	c	Yes	Yes	Dakshin Ramdebpur	1297
a	Yes	b	c	c	c	c	Yes	a	c	a	Yes	c	Yes	Yes	Dakshin Jagadishpur	1298
Yes		Yes			c	c	Yes	a	c	a	Yes	Yes	Yes	Yes	Beluni	1299
Yes		Yes	Yes		c	c	a	Yes	c	a	Yes	a	Yes	Yes	Fatikbaria	1300
a	Yes	b	Yes	b	c	c	Yes	a	c	b	Yes	b	Yes	Yes	Krishna Ballabhpur	1301
															Katulia Krishnarampur	1302
Yes	a	Yes	Yes	c	c	c	Yes	Yes	c	Yes	a	Yes	Yes	Yes	Nandakishorpur	1303
Yes	a	Yes	Yes	c	c	c	Yes	Yes	c	Yes	a	Yes	Yes	Yes	Kishorpur	1304
Yes	a	Yes	Yes	c	c	c	Yes	Yes	c	Yes	a	Yes	Yes	Yes	Krishnarampurbeje	1305
Yes					c	c	a	Yes	c	a	Yes	Yes	Yes	Yes	Kalicharanpur	1306
a		a	b	a	c	c	Yes	Yes	c	a	a	b	Yes	Yes	Harinkhola	1307
b	b	c	b	b	c	c	Yes	b	c	b	a	c	Yes	a	Bhairabitala	1308

Availability of miscellaneous facilities (If amenities available code -Yes is given, If not available within the village , the distance range code viz; a for < 5 Kms, b for 5-10 Kms and c for 10+ kms of nearest place where facility is available is given).												Availability of electricity (Yes/No)			
Serial Number	Name of Village	ASHA (Accredited Social Health Activist)	Community centre with/without TV	Sports Field,	Sports Club / Recreation Centre	Cinema / Video Hall	Public Library	Public Reading Room	Newspaper Supply	Assembly Polling station	Birth & Death Registration Office	Power Supply for Domestic Use (ED)	Power Supply for Agricultural Use (EAG)	Power Supply for Commercial Use (EC)	Power Supply for All Uses (EA)
1	2	88	89	90	91	92	93	94	95	96	97	98	99	100	101
1266	Dakshin Damodarpur	Yes	c	c	c	c	a	a	Yes	a	a	Yes	Yes	Yes	Yes
1267	Krishnachandrapur	Yes	Yes	c	c	c	a	a	Yes	Yes	a	Yes	Yes	Yes	Yes
1268	Shyamnagar	Yes	Yes	c	c	c	a	a	Yes	a	a	Yes	Yes	Yes	Yes
1269	Tyangra Char	Yes	Yes	a	a	Yes	c	b	b	a	a	Yes	No	No	No
1270	Rangatala	Yes	Yes	a	c	c	c	a	a	Yes	a	Yes	No	No	No
1271	Sriramnagar	Yes	b	c	c	c	a	a	Yes	a	a	Yes	No	No	No
1272	Arunbaria	Yes	a	c	c	c	a	a	Yes	Yes	a	Yes	No	Yes	No
1273	Rangilabad	Yes	b	c	c	c	a	a	Yes	Yes	a	Yes	Yes	No	No
1274	Kusumpukhuria	Yes	b	c	c	c	a	a	Yes	a	a	Yes	No	No	No
1275	Parbatipur	a	c	b	c	c	c	c	a	a	a	Yes	No	No	No
1276	Chak Lakshnipur	a	c	a	c	c	a	a	a	b	a	Yes	No	No	No
1277	Arunnagar	Yes	a	Yes	b	b	a	a	Yes	Yes	Yes	Yes	No	Yes	No
1278	Belpukuria	Yes	Yes	Yes	c	c	Yes	Yes	Yes	Yes	a	Yes	No	Yes	No
1279	Lakshnipasha	Yes	Yes	a	Yes	c	a	a	Yes	Yes	b	Yes	No	No	No
1280	Dakshin Ramkishorpur														
1281	Dahachoraq	Yes	Yes	Yes	c	c	c	a	Yes	a	a	Yes	Yes	Yes	Yes
1282	Kabasenre	Yes	c	c	c	c	a	a	a	a	a	Yes	No	No	No
1283	Molladanga														
1284	Anduldaha Gopalpur	Yes	Yes	c	c	c	a	b	a	a	a	Yes	No	Yes	No
1285	Atjungri	Yes	Yes	Yes	c	c	a	a	a	a	a	Yes	No	No	No
1286	Gobindapur	Yes	Yes	b	b	b	b	Yes	b	Yes	b	Yes	Yes	Yes	Yes
1287	Padmapukhuria	Yes	Yes	c	c	c	a	a	Yes	a	a	Yes	No	No	No
1288	Jungri	Yes	Yes	c	c	c	a	Yes	Yes	a	a	Yes	No	No	No
1289	Bamanpara	Yes	Yes	c	c	c	a	a	Yes	a	a	Yes	Yes	Yes	Yes
1290	Katabunia	Yes	Yes	Yes	Yes	Yes	a	a	Yes	Yes	Yes	Yes	No	Yes	No
1291	Sapmara	Yes	Yes	c	c	c	a	a	Yes	a	a	Yes	Yes	Yes	Yes
1292	Karanjali	Yes	b	Yes	c	c	Yes	Yes	Yes	Yes	Yes	Yes	Yes	Yes	Yes
1293	Dakshin Sultanpur	Yes	Yes	Yes	c	c	a	a	Yes	a	a	Yes	Yes	Yes	Yes
1294	Alipara	Yes	Yes	Yes	Yes	Yes	Yes	a	Yes	Yes	a	Yes	No	No	No
1295	Haski	Yes	Yes	a	Yes	c	b	b	a	Yes	b	Yes	No	No	No
1296	Harishpur	Yes	Yes	Yes	Yes	Yes	Yes	Yes	a	a	b	Yes	No	No	No
1297	Dakshin Ramdebpur	Yes	Yes	a	Yes	c	b	b	a	a	b	Yes	No	No	No
1298	Dakshin Jagadishpur	Yes	Yes	a	Yes	a	a	a	Yes	Yes	Yes	Yes	No	No	No
1299	Beluni	Yes	Yes	Yes	Yes	c	Yes	Yes	Yes	Yes	a	Yes	No	Yes	No
1300	Fatikbaria	Yes	Yes	Yes	Yes	c	Yes	Yes	a	Yes	Yes	Yes	No	Yes	No
1301	Krishna Ballabhpur	Yes	Yes	c	c	c	b	b	b	a	b	Yes	No	No	No
1302	Katulia Krishnarampur														
1303	Nandakishorpur	Yes	Yes	Yes	Yes	Yes	Yes	Yes	Yes	Yes	Yes	Yes	No	No	No
1304	Kishorpur	Yes	Yes	Yes	Yes	Yes	Yes	Yes	Yes	Yes	Yes	Yes	No	No	No
1305	Krishnarampurbeje	Yes	Yes	Yes	Yes	Yes	Yes	Yes	Yes	Yes	Yes	Yes	No	No	No
1306	Kalicharanpur	Yes	Yes	Yes	Yes	c	Yes	Yes	Yes	a	a	Yes	No	Yes	No
1307	Harinkhola	Yes	Yes	c	c	c	a	a	a	Yes	a	Yes	No	Yes	No
1308	Bhairabitala	Yes	a	a	a	c	c	b	b	Yes	a	Yes	Yes	Yes	Yes

Nearest Town		Land Use							
		Area under different types of land use (in hectares rounded up to one decimal place)							
Name	Distance range code i.e. a for < 5 Kms, b for 5-10 Kms and c for 10+ kms .	Forests	Area under Non-agricultural Uses	Barren and Un-cultivable land	Permanent Pastures and Other Grazing Lands	Land Under Miscellaneous Tree Crops etc.	Culturable Waste Land	Name of Village	Serial Number
102	103	104	105	106	107	108	109	2	1
DIAMOND HARB	c	0	8.9	0	0	0	0	Dakshin Damodarpur	1266
KAKDWIP	c	0	10.5	0	0	0	0	Krishnachandrapur	1267
KAKDWIP	c	0	7.9	0	0	0	0	Shyamnagar	1268
KAKDWIP	c	0	297	0	0	0	0	Tyangra Char	1269
KAKDWIP	c	0	145	0	0	0	0	Rangatala	1270
DIAMOND HARB	c	0	0	0	0	0	0	Sriramnagar	1271
DIAMOND HARB	c	0	3.7	0	0	0	0	Arunbaria	1272
DIAMOND HARB	c	0	2	0	0	0	0	Rangilabad	1273
DIAMOND HARB	c	0	5.8	0	0	0	0	Kusumpukhuria	1274
DIAMOND HARB	c	0	3.9	0	0	0	0	Parbatipur	1275
DIAMOND HARB	c	0	0.1	0	0	0	0	Chak Lakshmpur	1276
KAKDWIP	c	0	41.3	0	0	0	0	Arunnagar	1277
KAKDWIP	c	0	95.1	0	0	0	0	Belpukuria	1278
DIAMOND HARB	c	0	16.5	0	0	0	0	Lakshmpasha	1279
		0	3.7	0	0	0	0	Dakshin Ramkishorpur	1280
DIAMOND HARB	c	0	2.7	0	0	0	0	Dahachoraq	1281
DIAMOND HARB	c	0	4.9	0	0	0	0	Kabasenre	1282
		0	5.5	0	0	0	0	Molladanga	1283
DIAMOND HARB	c	0	14	0	0	0	0	Anduldaha Gopalpur	1284
DIAMOND HARB	c	0	3.6	0	0	0	0	Atjungri	1285
DIAMOND HARB	c	0	0	0	0	0	0	Gobindapur	1286
DIAMOND HARB	c	0	3.4	0	0	0	0	Padmapukhuria	1287
DIAMOND HARB	c	0	2.6	0	0	0	0	Jungri	1288
DIAMOND HARB	c	0	4.3	0	0	0	0	Bamanpara	1289
DIAMOND HARB	c	0	0	0	0	0	0	Katabunia	1290
DIAMOND HARB	c	0	1.6	0	0	0	0	Sapmara	1291
DIAMOND HARB	c	0	53.1	0	0	0	0	Karanjali	1292
DIAMOND HARB	c	0	0	0	0	0	0	Dakshin Sultanpur	1293
DIAMOND HARB	c	0	14.6	0	0	0	0	Alipara	1294
DIAMOND HARB	c	0	12.2	0	0	0	0	Haski	1295
DIAMOND HARB	c	0	7.7	0	0	0	0	Harishpur	1296
DIAMOND HARB	c	0	3.6	0	0	0	0	Dakshin Ramdebpur	1297
DIAMOND HARB	c	0	0	0	0	0	0	Dakshin Jagadishpur	1298
DIAMOND HARB	c	0	4.3	0	0	0	0	Beluni	1299
DIAMOND HARB	c	0	82.8	0	0	0	0	Fatikbaria	1300
DIAMOND HARB	c	0	1.6	0	0	0	0	Krishna Ballabhpur	1301
		0	0	0	0	0	0	Katulia Krishnarampur	1302
DIAMOND HARB	c	0	7.8	0	0	0	0	Nandakishorpur	1303
DIAMOND HARB	c	0	0	0	0	0	0	Kishorpur	1304
DIAMOND HARB	c	0	1.2	0	0	0	0	Krishnarampurbeje	1305
DIAMOND HARB	c	0	3.2	0	0	0	0	Kalicharanpur	1306
DIAMOND HARB	c	0	20.2	0	0	0	0	Harinkhola	1307
DIAMOND HARB	c	0	63	0	0	0	0	Bhairabitala	1308

Land Use												
Area under different types of land use (in hectares rounded up to one decimal place)							Area irrigated by source (in hectare).					
Serial Number	Name of Village	Fallow lands other than current fallows	Current Fallows	Net Area Sown	Total Irrigated Land Area	Total Un-irrigated Land Area	Canals (C)	Wells/Tube-wells(W/TW)	Tanks/Lakes(T/L)	Water Falls(WF)	Others(O)	
1	2	110	111	112	113	114	115	116	117	118	119	
1266	Dakshin Damodarpur	0	0	90.6	4.5	86.1	3	0	0	0	1.5	
1267	Krishnachandrapur	0	0	102	7.2	94.8	5.2	0	0	0	2	
1268	Shyamnagar	0	0	74.3	3.4	70.9	2.4	0	0	0	1	
1269	Tyangra Char	0	0	418	115	303	110	0	5	0	0	
1270	Rangatala	0	0	241.4	155	86.4	155	0	0	0	0	
1271	Sriramnagar	0	0	27.6	3.6	24	0	2.1	0	0	1.5	
1272	Arunbaria	0	0	31.6	4.5	27.1	3	0	0	0	1.5	
1273	Rangilabad	0	0	24	4	20	2.5	0	0	0	1.5	
1274	Kusumpukhuria	0	0	62.2	4.1	58.1	3	0	0	0	1.1	
1275	Parbatipur	0	0	30.6	0	30.6	0	0	0	0	0	
1276	Chak Lakshmipur	0	0	86.5	14.5	72	12	2	0.5	0	0	
1277	Arunnagar	0	0	310	0	310	0	0	0	0	0	
1278	Belpukuria	0	0	810	0	810	0	0	0	0	0	
1279	Lakshmipasha	0	0	149	0	149	0	0	0	0	0	
1280	Dakshin Ramkishorpur	0	0	51.6	1.8	49.9	1.2	0	0	0	0.6	
1281	Dahachoraq	0	0	48.1	1.5	46.6	0.4	0	0	0	1.1	
1282	Kabasenre	0	0	51	2.6	48.4	1.6	0	0	0	1	
1283	Molladanga	0	0	20	0	20	0	0	0	0	0	
1284	Anduldaha Gopalpur	0	0	81	21	60	18	0	0	0	3	
1285	Atjungri	0	0	55.4	3.3	52.1	1.9	0	0	0	1.4	
1286	Gobindapur	0	0	192	108	84	108	0	0	0	0	
1287	Padmapukhuria	0	0	24	3.6	20.4	2.6	0	0	0	1	
1288	Jungri	0	0	45.9	3.4	42.5	2.2	0	0	0	1.2	
1289	Bamanpara	0	0	26.3	4.2	22.1	1.2	0	0	0	3	
1290	Katabunia	0	0	46.5	42.4	4.1	41.9	0	0	0	0.5	
1291	Sapmara	0	0	60.6	2.3	58.3	1.6	0	0	0	0.7	
1292	Karanjali	0	0	235	15	220	9.5	0	0	0	5.4	
1293	Dakshin Sultanpur	0	0	43.8	2.5	41.3	0.7	0	0	0	1.8	
1294	Alipara	0	0	143	15.2	127.8	7.2	0	8	0	0	
1295	Haski	0	0	51.3	5.1	46.2	3.8	0	1.4	0	0	
1296	Harishpur	0	0	106.3	10.6	95.8	8.3	0	2.3	0	0	
1297	Dakshin Ramdebpur	0	0	75.9	6.8	69	4.1	0	2.7	0	0	
1298	Dakshin Jagadishpur	0	0	66.3	5	61.3	3	0	2	0	0	
1299	Beluni	0	0	15.6	0	15.6	0	0	0	0	0	
1300	Fatikbaria	0	0	0	0	0	0	0	0	0	0	
1301	Krishna Ballabhpur	0	0	69.4	2.4	67	1	0	0	0	1.3	
1302	Katulia Krishnampur	0	0	22.5	3	19.5	3	0	0	0	0	
1303	Nandakishorpur	0	0	66.5	16.5	50	16.5	0	0	0	0	
1304	Kishorpur	0	0	53.2	52.7	0.5	52.7	0	0	0	0	
1305	Krishnampurbeje	0	0	118.8	100	18.8	100	0	0	0	0	
1306	Kalicharanpur	0	0	60.2	0	60.2	0	0	0	0	0	
1307	Harinkhola	0	0	143.2	14.6	128.6	10.6	0	0	0	4	
1308	Bhairabitala	0	0	21.4	8	13.4	8	0	0	0	0	

Name of three most important commodities manufactured			Name of Village	Serial Number
First	Second	Third		
120	121	122	2	1

			Dakshin Damodarpur	1266
			Krishnachandrapur	1267
			Shyamnagar	1268
			Tyangra Char	1269
			Rangatala	1270
			Sriramnagar	1271
			Arunbaria	1272
			Rangilabad	1273
			Kusumpukhuria	1274
Rice	Oil		Parbatipur	1275
Rice			Chak Lakshmipur	1276
			Arunnagar	1277
Molases			Belpukuria	1278
Rice			Lakshmipasha	1279
			Dakshin Ramkishorpur	1280
			Dahachoraq	1281
			Kabasenre	1282
			Molladanga	1283
			Anduldaha Gopalpur	1284
			Atjungri	1285
			Gobindapur	1286
			Padmapukhuria	1287
			Jungri	1288
			Bamanpara	1289
			Katabunia	1290
			Sapmara	1291
			Karanjali	1292
			Dakshin Sultanpur	1293
			Alipara	1294
Hand			Haski	1295
			Harishpur	1296
			Dakshin Ramdebpur	1297
			Dakshin Jagadishpur	1298
			Beluni	1299
			Fatikbaria	1300
			Krishna Ballabhpur	1301
			Katulia Krishnarampur	1302
			Nandakishorpur	1303
			Kishorpur	1304
			Krishnarampurbeje	1305
			Kalicharanpur	1306
			Harinkhola	1307
		Mu Crops	Bhairabitala	1308

Census of India 2011
Amenities and Land use

Serial Number	Name of Village	Location code no.	Total area of the village (in hectares rounded up to one decimal place)	Total population (2011 census)	Number of households (2011 census)	Number of educational amenities available in village , the distance range code viz; a for 0-5 kms, b for 5-10 kms, c for 10+ kms of nearest place where facility is available							
						Pre-Primary school (PP)	Primary school (P)	Middle school (M)	Secondary School (S)	Senior Secondary school (SS)	Degree college of arts science & commerce (ASC)	Engineering college(EC)	Medical college (MC)
1	2	3	4	5	6	7	8	9	10	11	12	13	14
1309	Lakshampur	334662	2247.9	23956	4886	22	22	2	1	1	c	c	c
1310	Bhairabnagar	334663	90	1116	241	1	1	a	a	a	b	c	c
1311	Chitranagar	334664	90.2	594	157	1	1	b	2	2	b	c	c
1312	Nakali	334665	126.5	2203	462	3	3	c					
1313	Simulbaria	334666	305.7	2185	438	1	1	b	a			a	
1314	Gobindadebpur	334667	38.3	0	0								
1315	Kautala	334668	67.2	185	29	1	1	a	a	a	a		
1316	Lakshminarayanpur	334669	109.3	3904	742	2	2	1	1	1			
1317	Darikautala	334670	349.9	4588	938	3	3	a	b	1			
1318	Nutan Tyangrchar	334671	298	0	0								
Block T O T A L :			20504.7	266645	55949	274	273	49	30	19	0	5	4

- Village Directory

(As in 2009)

le. (If not available within the < 5 Kms, b for 5-10 Kms and c cility is available is given).						Number of Medical Amenities available. (If not available within the village , the distance range code viz; a for < 5 Kms, b for 5-10 Kms and c for 10+ kms of nearest place where facility is available is given).						Name of Village	Serial Number					
Management institute (MI)	Polytechnic (Pt)	Vocational training school /ITI	Non-formal training centre (NFTC)	Special school for disabled (SSD)	Others (specify)	Community health centre (CHC)	Primary health centre (PHC)	Primary health sub centre (PHS)	Maternity and child welfare centre (MCW)	T.B. clinic (TBC)	Hospital-allopathic (HA)			Hospital-alternative medicine (HO)	Dispensary (D)	Veterinary hospital (VH)	Mobile health clinic (MHC)	Family welfare centre (FWC)
15	16	17	18	19	20	21	22	23	24	25	26	27	28	29	30	31	2	1
c	c	c	b	c													Lakshmipur	1309
c	c	c	c	c		c	b	a	c	c	c	c	b	b	c	c	Bhairabnagar	1310
c	c	c	c	c		c	b	a	a	b	b	b	a	a	c	a	Chitrannagar	1311
		b	c	a				1			a		c				Nakali	1312
		a	b					1			c						Simulbaria	1313
				a		a	b	a						a			Gobindadebpur	1314
																	Kautala	1315
								a									Lakshminarayanpur	1316
									a			b		a			Darikautala	1317
																	Nutan Tyangrachar	1318
0	2	5	1	0	3	2	5	29	5	1	2	4	7	2	0	1	: Block T O T A L	

Serial Number	Name of Village	Number of Non-Government Medical Amenities available.							Availability of drinking water - Yes / No							
		Charitable non Govt. hospital/Nursing home.	Medical practitioner with MBBS Degree	Medical practitioner with other degree	Medical practitioner with no degree	Traditional practitioner and faith healer	Medicine Shop	Others	Tap water (Treated/Untreated)	Well water (Covered / Uncovered well)	Hand Pump	Tube wells / Bore well	Spring	River / Canal	Tank / Pond / Lake	Others
1	2	32	33	34	35	36	37	38	39	40	41	42	43	44	45	46
1309	Lakshmipur	0	0	0	0	0	1	####	No	No	Yes	No	No	Yes	Yes	No
1310	Bhairabnagar	0	0	0	0	0	0	0	No	No	Yes	No	No	No	No	No
1311	Chitranagar	0	0	0	5	0	0	0	No	No	Yes	No	No	Yes	Yes	No
1312	Nakali	0	0	0	0	0	0	0	No	No	Yes	No	No	No	Yes	No
1313	Simulbaria	0	2	0	0	1	2	0	No	No	Yes	No	No	No	Yes	No
1314	Gobindadebpur															
1315	Kautala	0	0	0	0	0	1	1	No	No	Yes	No	No	No	No	No
1316	Lakshminarayanpur	0	0	2	0	0	0	0	No	No	Yes	Yes	No	Yes	Yes	No
1317	Darikautala	0	0	0	6	0	0	0	No	No	Yes	No	No	Yes	Yes	No
1318	Nutan Tyangrachar															
Block T O T A L :		41	30	25	70	43	70	####	23	4	164	4	0	87	141	2

Availability of toilet & others Yes / No				Communication and transport facilities (If amenities available code -Yes is given except for Village Pin Code ,If not available within the village , the distance range code viz; a for < 5 Kms, b for 5-10 Kms and c for 10+ kms of nearest place where facility is available is given).								
Community toilet including bath.	Community toilet excluding bath.	Rural sanitary mart or sanitary hardware outlet available near the village.	Community bio- gas or recycle of waste for productive use.	Post office(PO)	Sub post office (SPO)	Post & Telegraph office (P&TO)	Village Pin Code	Telephones (Land lines)	Public call office (PCO)	Mobile phone coverage	Name of Village	Serial Number
47	48	49	50	51	52	53	54	55	56	57	2	1
No	No	No	No	Yes	a	c	743357	Yes	b	Yes	Lakshmipur	1309
No	No	No	No	a	b	c	743374	b	c	Yes	Bhairabnagar	1310
No	No	No	No	a	b	c	743399	a	c	a	Chitranagar	1311
No	No	No	No	b	b	c	743348	c	b	Yes	Nakali	1312
No	No	No	No	a	b	c	743399	c	c	Yes	Simulbaria	1313
						c					Gobindadebpur	1314
No	No	No	No			c	743603	a	c	Yes	Kautala	1315
No	No	No	No	b		c	743399	Yes	b	b	Lakshminarayanpur	1316
No	No	No	No	a	b	c	743399	b	b	b	Darikautala	1317
											Nutan Tyangrachar	1318
3	6	20	0	20	13	2	172	55	0	136	: Block T O T A L	

Communication and transport facilities (If amenities available code -Yes is given except for Village Pin Code ,If not available within the village , the distance range code viz; a for < 5 Kms, b for 5-10 Kms and c for 10+ kms of nearest place where facility is available is given).													Village connected to highway (If amenities available code viz; a for < 5 Kms, b for 5-10 Kms and c for 10+ kms of nearest place where facility is available is given).			
Serial Number	Name of Village	Internet cafes/ Common service centre (CSC)	Private courier facility	Bus service (Public & Private)	Railway stations	Auto/Modified Autos	Taxis and Vans	Tractors	Cycle-pulled rickshaws(Manual & Machine driven)	Carts driven by animals	Sea /River ferry service	Connected to national highway(NH)	Connected to state highway(SH)	Connected to major district road (MDR)	Connected to others district road	Pucca roads
1	2	58	59	60	61	62	63	64	65	66	67	68	69	70	71	72
1309	Lakshmipur	a	c	a	a	a	a		Yes	a	a	a	a	a	Yes	Yes
1310	Bhairabnagar	b	c	b	b	b	Yes	b	b	b	c	b	b	b	b	b
1311	Chitrnagar	a	a	a	b	a	a	a	Yes	b	b	b	a	a	a	a
1312	Nakali	c	c	b	c	b	b		Yes	a	c	c	c	c	c	a
1313	Simulbaria	c	c	Yes	c	Yes	Yes		Yes	a	c	c	c	c	c	Yes
1314	Gobindadebpur															
1315	Kautala	a	b	Yes	c	a	Yes	c	Yes	a				c	c	a
1316	Lakshminarayanpur	c	b	Yes	c	c	Yes		Yes	b					Yes	Yes
1317	Darikautala	c	b	Yes	c	c	Yes		Yes	a	c	c	b	Yes	Yes	a
1318	Nutan Tyangruchar															
Block T O T A L :		8	11	36	8	25	69	10	137	2	2	0	8	3	26	38

ys,village roads, banks & credit societies : -Yes is given, If not available within the code viz; a for < 5 Kms, b for 5-10 Kms place where facility is available is given).														Availability of miscellaneous facilities (If amenities available code -Yes is given, If not available within the village , the distance range code viz; a for < 5 Kms, b for 5-10 Kms and c for 10+ kms of nearest place where facility is available is given).		
73	74	75	76	77	78	79	80	81	82	83	84	85	86	87	Name of Village	Serial Number
a		a		a	c	c	Yes	Yes	c	Yes	c	Yes	b	b	Lakshmipur	1309
b	b	a	c	c	c	c	Yes	b	c	b	c	Yes	Yes	Yes	Bhairabnagar	1310
a	a	Yes	c	c	a	c	a	Yes	c	b	b	b	Yes	a	Chitrnagar	1311
Yes			Yes	b	c	c	Yes	Yes	c	Yes	Yes	Yes	Yes	Yes	Nakali	1312
Yes			Yes	a	c	c	Yes	c	c	c	c	c	Yes	Yes	Simulbaria	1313
															Gobindadebpur	1314
Yes				a	c	c	Yes	Yes	Yes	a	a	c	a	Yes	Kautala	1315
Yes		Yes		Yes	c	c	Yes	Yes	c	a	Yes	a	a	Yes	Lakshminarayanpur	1316
a	b			a	c	c	Yes	Yes	c	a	c	Yes	Yes	Yes	Darikautala	1317
															Nutan Tyangrachar	1318
91	14	32	48	10	0	4	156	79	16	38	96	76	135	159	: Block T O T A L	

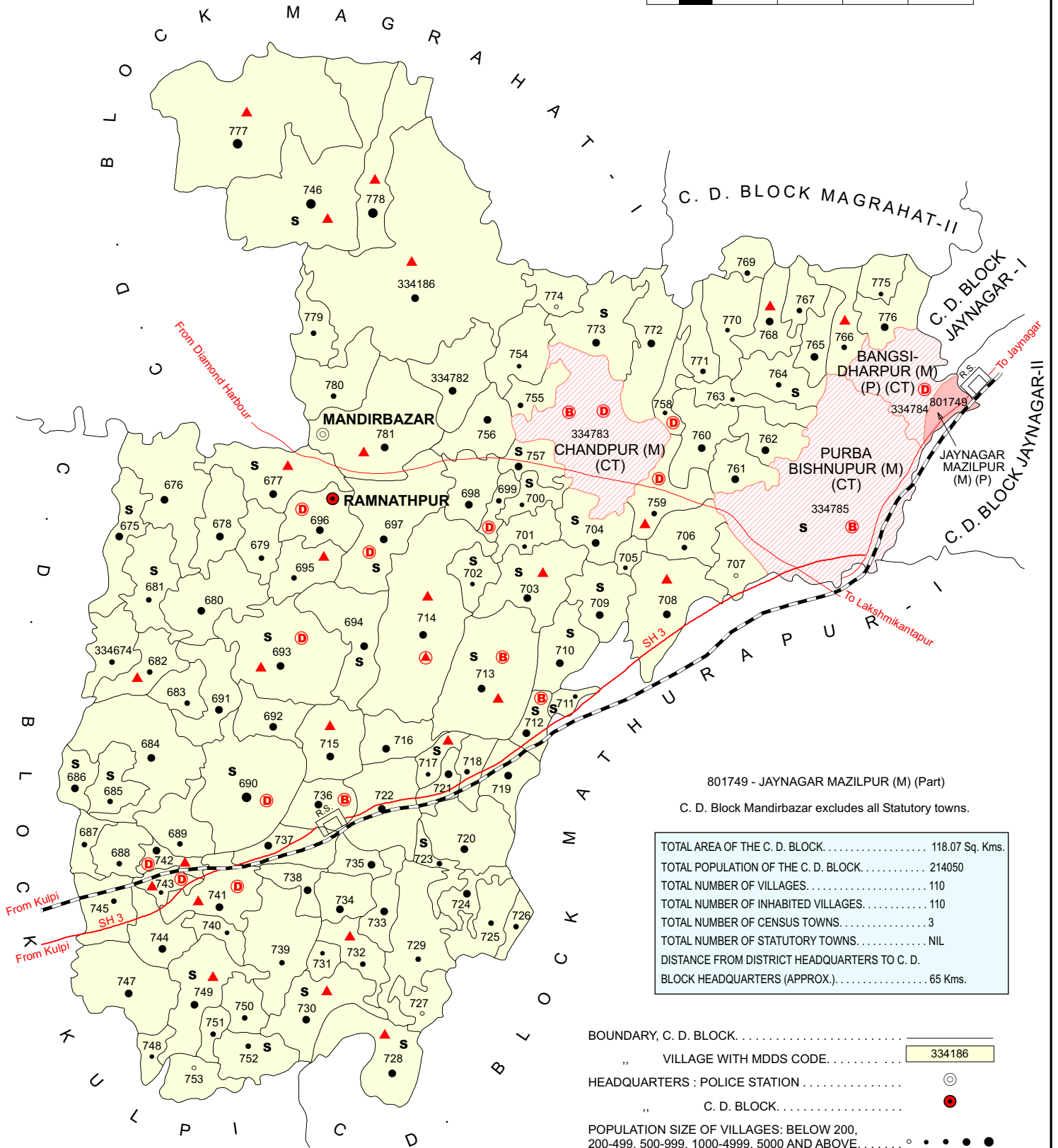
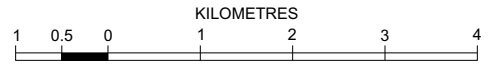
Availability of miscellaneous facilities (If amenities available code -Yes is given, If not available within the village , the distance range code viz; a for < 5 Kms, b for 5-10 Kms and c for 10+ kms of nearest place where facility is available is given).												Availability of electricity (Yes/No)				
Serial Number	Name of Village	ASHA (Accredited Social Health Activist)	Community centre with/without TV	Sports Field,	Sports Club / Recreation Centre	Cinema / Video Hall	Public Library	Public Reading Room	Newspaper Supply	Assembly Polling station	Birth & Death Registration Office	Power Supply for Domestic Use (ED)	Power Supply for Agricultural Use (EAG)	Power Supply for Commercial Use (EC)	Power Supply for All Uses (EA)	
1	2	88	89	90	91	92	93	94	95	96	97	98	99	100	101	
1309	Lakshmipur	Yes	Yes	Yes	Yes	Yes	Yes	Yes	Yes	Yes	Yes	Yes	No	No	No	
1310	Bhairabnagar	Yes	c	a	c	c	c	c	b	Yes	Yes	Yes	No	No	No	
1311	Chitranagar	Yes	c	a	c	a	b	b	a	a	b	Yes	No	No	No	
1312	Nakali	Yes	Yes	Yes	Yes	Yes	Yes	Yes	Yes	Yes	Yes	Yes	No	No	No	
1313	Simulbaria	Yes	Yes	a	Yes	c	Yes	Yes	Yes	Yes	Yes	Yes	No	Yes	No	
1314	Gobindadebpur															
1315	Kautala	a	Yes	a	a	a	a	a	a	a	a	Yes	No	No	No	
1316	Lakshminarayanpur	Yes	Yes	Yes	Yes	a	Yes	Yes	Yes	Yes	Yes	Yes	No	No	No	
1317	Darikautala	Yes	Yes	Yes	Yes	Yes	Yes	Yes	Yes	Yes	Yes	Yes	No	No	No	
1318	Nutan Tyangrchar															
Block T O T A L :		144	105	78	89	39	55	75	116	109	46	172	26	51	25	

Nearest Town		Land Use								
		Area under different types of land use (in hectares rounded up to one decimal place)								
Name	Distance range code i.e. a for < 5 Kms, b for 5-10 Kms and c for 10+ kms .	Forests	Area under Non-agricultural Uses	Barren and Un-cultivable land	Permanent Pastures and Other Grazing Lands	Land Under Miscellaneous Tree Crops etc.	Culturable Waste Land	Name of Village	Serial Number	
102	103	104	105	106	107	108	109	2	1	
KAKDWIP	c	0	23.6	0	0	0	0	Lakshmipur	1309	
DIAMOND HARB	c	0	6.5	0	0	0	0	Bhairabnagar	1310	
DIAMOND HARB	c	0	1	0	0	0	0	Chitranagar	1311	
DIAMOND HARB	c	0	13.1	0	0	0	0	Nakali	1312	
DIAMOND HARB	c	0	3.1	0	0	0	0	Simulbaria	1313	
		0	2	0	0	0	0	Gobindadebpur	1314	
DIAMOND HARB	c	0	11.5	0	0	0	0	Kautala	1315	
DIAMOND HARB	c	0	0	0	0	0	0	Lakshminarayanpur	1316	
DIAMOND HARB	c	0	24.9	0	0	0	0	Darikautala	1317	
		0	3	0	0	0	0	Nutan Tyangrachar	1318	
0	0	0	2676.6	0	0	0	0	0 : Block T O T A L		

Land Use												
Area under different types of land use (in hectares rounded up to one decimal place)							Area irrigated by source (in hectare).					
Serial Number	Name of Village	Fallow lands other than current fallows	Current Fallows	Net Area Sown	Total Irrigated Land Area	Total Un-irrigated Land Area	Canals (C)	Wells/Tube-wells(W/TW)	Tanks/Lakes(T/L)	Water Falls(WF)	Others(O)	
1	2	110	111	112	113	114	115	116	117	118	119	
1309	Lakshampur	0	0	2224.2	0	2224.2	0	0	0	0	0	
1310	Bhairabnagar	0	0	83.5	77	6.5	76.8	0	0	0	0.2	
1311	Chitranagar	0	0	89.2	0	89.2	0	0	0	0	0	
1312	Nakali	0	0	113.4	0	113.4	0	0	0	0	0	
1313	Simulbaria	0	0	302.6	0	302.6	0	0	0	0	0	
1314	Gobindadebpur	0	0	36.3	0	36.3	0	0	0	0	0	
1315	Kautala	0	0	55.7	11.1	44.6	10.3	0	0.8	0	0	
1316	Lakshminarayanpur	0	0	109.3	21.3	88	21.3	0	0	0	0	
1317	Darikautala	0	0	325	0	325	0	0	0	0	0	
1318	Nutan Tyangrachar	0	0	295	0	295	0	0	0	0	0	
Block T O T A L :		0	0	17828	3912	13916	3339	409.5	108.7	0.5		

Name of three most important commodities manufactured			Name of Village	Serial Number
First	Second	Third		
120	121	122	2	1
Rice			Lakshmipur	1309
Rice			Bhairabnagar	1310
Rice			Chitranagar	1311
			Nakali	1312
			Simulbaria	1313
			Gobindadebpur	1314
			Kautala	1315
			Lakshminarayanpur	1316
			Darikautala	1317
			Nutan Tyangrachar	1318
			: Block T O T A L	

INDIA
WEST BENGAL
C. D. BLOCK MANDIRBAZAR
DISTRICT SOUTH TWENTY FOUR PARGANAS



801749 - JAYNAGAR MAZILPUR (M) (Part)

C. D. Block Mandirbazar excludes all Statutory towns.

TOTAL AREA OF THE C. D. BLOCK.....	118.07 Sq. Kms.
TOTAL POPULATION OF THE C. D. BLOCK.....	214050
TOTAL NUMBER OF VILLAGES.....	110
TOTAL NUMBER OF INHABITED VILLAGES.....	110
TOTAL NUMBER OF CENSUS TOWNS.....	3
TOTAL NUMBER OF STATUTORY TOWNS.....	NIL
DISTANCE FROM DISTRICT HEADQUARTERS TO C. D. BLOCK HEADQUARTERS (APPROX.).....	65 Kms.

BOUNDARY, C. D. BLOCK.....	—————
“ VILLAGE WITH MDDS CODE.....	334186
HEADQUARTERS : POLICE STATION.....	⊙
“ C. D. BLOCK.....	●
POPULATION SIZE OF VILLAGES: BELOW 200, 200-499, 500-999, 1000-4999, 5000 AND ABOVE.....	○ ● ● ● ●
STATUTORY TOWN WITH MDDS CODE.....	801749
CENSUS TOWN WITH MDDS CODE.....	334785
STATE HIGHWAY.....	SH 3
IMPORTANT METALLED ROAD.....	—
RAILWAY LINE WITH STATION, BROAD GAUGE.....	R.S. []

- HIGH SCHOOL / INTER COLLEGE . **S**
- BANK **(B)**
- DISPENSARY..... **(D)**
- PRIMARY HEALTH CENTRE **(▲)**
- OTHER MEDICAL SERVICES..... **(▲)**

Alphabetical List of Villages

Name of the CD Block : Mandirbazar

CD Block Code (2011) : 0276

Sl. No.	Name of the Village	PLCN 2001	MDDS PLCN 2011
1	2	3	4
1	Achina (K)	04006200	334693
2	Adityapur (M)	04014600	334776
3	Alemaheshpur (M)	04014000	334770
4	Bade Gokulnagar (M)	04013700	334767
5	Bade Muldia (M)	04013600	334766
6	Badeballabhpur (K)	04007100	334702
7	Badedurgapur (K)	04007600	334707
8	Bademaheshpur (M)	04014200	334772
9	Baidyapur (K)	04010300	334734
10	Baji Sukdebpur (K)	04004400	334675
11	Banamalipur (K)	04010000	334731
12	Bangabari (M)	04013000	334760
13	Bansberia Zafarpur (K)	04007300	334704
14	Bhabanipur (M)	04014100	334771
15	Bhagabatipur (K)	04012100	334752
16	Bidyadharpur (K)	04006300	334694
17	Bireswarpur (K)	04008600	334717
18	Brindabanpur (K)	04008400	334715
19	Chaitanyapur (M)	04013400	334764
20	Chak Ghateshwar (K)	04009400	334725
21	Chak Subuddhi (K)	04005500	334686
22	Champanagar (K)	04004800	334679
23	Chaugharia (K)	04004500	334676
24	Chaulgola (K)	04006000	334691
25	Chotta Ramkrishnapur (K)	04011900	334750
26	Dadpur (K)	04007900	334710
27	Dakshin Amratola (M)	04012800	334758
28	Dakshin Radhanagar (M)	04014500	334775
29	Dakshin Raghunathpur (K)	04011400	334745
30	Daulatbad (M)	04014400	334774
31	Dhananjoypur (K)	04006700	334698
32	Dhanurhat (K)	04005100	334682
33	Dhopahat (K)	04009500	334726
34	Dulalpur (K)	04008300	334714
35	Durgapur (K)	04010200	334733
36	Durlavpur (K)	04007800	334709
37	Gabberia (K)	04011800	334749
38	Ghanashyampur (K)	04005700	334688
39	Ghateshwar (K)	04009700	334728
40	Gobindabati (M)	04013800	334768

Alphabetical List of Villages

Name of the CD Block : Mandirbazar

CD Block Code (2011) : 0276

Sl. No.	Name of the Village	PLCN 2001	MDDS PLCN 2011
1	2	3	4
41	Gokulnagar (M)	04013100	334761
42	Gopalpur (K)	04009900	334730
43	Gumki (K)	04004700	334678
44	Haridebpur (M)	04012400	334755
45	Inatpur (K)	04010100	334732
46	Inayetpur (M)	04015200	334780
47	Kalikapur (K)	04007000	334701
48	Kalinga (K)	04005600	334687
49	Kashipur (K)	04008500	334716
50	Khelarampur (K)	04008700	334718
51	Khordasadashibpur (K)	04005200	334683
52	Khordda Mahadebpur (M)	04015100	334779
53	Khordda Ratneshwarpur (M)	04015400	334782
54	Kishmatmadhabnagar (K)	04009300	334724
55	Krishnadebpur (M)	04015300	334781
56	Krishnanagar (K)	04011300	334744
57	Krishnapur (K)	04008200	334713
58	Krishnarampur (K)	04009000	334721
59	Krishnarampur (M)	04013900	334769
60	Lakshikantapur (K)	04010600	334737
61	Madhabpur (K)	04008800	334719
62	Madhusudanpur (K)	04011600	334747
63	Maheshpur (K)	04007500	334706
64	Mallikpratap (M)	04011500	334746
65	Mallikpur (K)	04004600	334677
66	Mandabtala (K)	04006400	334695
67	Matilal (K)	04006900	334700
68	Maukhali (K)	04007400	334705
69	Mauraltala Mukundapur (K)	04006800	334699
70	Mirpur (K)	04010400	334735
71	Mirzanagar (M)	04013200	334762
72	Muraripur (K)	04009200	334723
73	Nilambarpur (K)	04005900	334690
74	Nishapur (M)	04015000	334778
75	Nurmahammadpur (M)	04013500	334765
76	Panchanan (K)	04005000	334681
77	Paschim Sankarpur (K)	04012000	334751
78	Pukuria (M)	04012900	334759
79	Purba Chandpur (K)	04008900	334720
80	Purba Damodarpur (K)	04012200	334753

Alphabetical List of Villages

Name of the CD Block : Mandirbazar

CD Block Code (2011) : 0276

Sl. No.	Name of the Village	PLCN 2001	MDDS PLCN 2011
1	2	3	4
81	Purba Gopalnagar (K)	04007700	334708
82	Purba Raghunathpur (K)	04008100	334712
83	Purba Raipur (K)	04011200	334743
84	Purba Rameshwarpur (K)	04010900	334740
85	Purba Sankarpur (K)	04008000	334711
86	Purba Shrinagar (K)	04010800	334739
87	Raghudebpurbeluni (M)	04012300	334754
88	Raghunathpur (M)	04012600	334757
89	Raipur Dayarampur (K)	04011100	334742
90	Ramchandrapur (K)	04005300	334684
91	Ramjibanpur (K)	04010700	334738
92	Ramlochanpur (K)	04009800	334729
93	Ramnarayanpur (K)	04010500	334736
94	Ramnarayanpur (M)	04013300	334763
95	Ramnathpur (K)	04006500	334696
96	Sadashibpur (M) (P)	03956400	334186
97	Saradana (M)	04014300	334773
98	Sarifnagar (M)	04012500	334756
99	Shibpur (K)	04005800	334689
100	Siddheshwarpur (K)	04005400	334685
101	Singheshwar (K)	04009600	334727
102	Sutabecha (K)	04004900	334680
103	Tajpur (K)	04011700	334748
104	Tekpanza (M)	04014900	334777
105	Tetiberia (K)	04006100	334692
106	Uttar Akhraberia (K)	04009100	334722
107	Uttar Ballabhpur (K)	04007200	334703
108	Uttar Jagadeishpur (K)	04006600	334697
109	Uttar Shyampur (K)	04004300	334674
110	Uttar Sultanpur (K)	04011000	334741

Census of India 2011
Amenities and Land use

Serial Number	Name of Village	Location code no.	Total area of the village (in hectares rounded up to one decimal place)	Total population (2011 census)	Number of households (2011 census)	Number of educational amenities availab village , the distance range code viz; a for for 10+ kms of nearest place where fa							
						Pre-Primary school (PP)	Primary school (P)	Middle school (M)	Secondary School (S)	Senior Secondary school (SS)	Degree college of arts science & commerce (ASC)	Engineering college(EC)	Medical college (MC)
1	2	3	4	5	6	7	8	9	10	11	12	13	14

Name of District:-South Twenty Four Parganas

Name of CD Block:-Mandirbazar

1319	Sadashibpur (M) (P)	334186	697.1	10935	2313	8	8	1	a	b	c	c	c
1320	Uttar Shyampur (K)	334674	74.6	862	192	b	a	a	a	a	b	c	c
1321	Baji Sukdebpur (K)	334675	83.1	1869	379	1	1	1	1	b	b	b	c
1322	Chaugharia (K)	334676	180.9	2596	548	4	3	1	a	b	c	c	c
1323	Mallikpur (K)	334677	123.1	3505	710	2	1	1	1	a	c	c	c
1324	Gumki (K)	334678	90.5	1167	260	2	1		a	a	b	c	c
1325	Champanagar (K)	334679	61.6	546	108	2	1	a	a	a	b	c	c
1326	Sutabecha (K)	334680	133	2342	492	4	3	1	a	a	b	c	c
1327	Panchanan (K)	334681	107.1	632	131	2	2	1	1	1	b	c	c
1328	Dhanurhat (K)	334682	72.2	823	192	1	1	a	a	b	b	c	c
1329	Khordasadashibpur (K)	334683	40.8	628	134	1	1	a	a	b	b		c
1330	Ramchandrapur (K)	334684	203.6	3151	661	3	3	1	a	b	b	c	c
1331	Siddheshwarpur (K)	334685	66	820	189	1	1		a	1	a	c	c
1332	Chak Subuddhi (K)	334686	42.4	1105	230	1	1	1	1	a	a	c	c
1333	Kalinga (K)	334687	40.1	621	134	1	1	a	a	a	b	c	c
1334	Ghanashyampur (K)	334688	69	539	104	a	a	a	a	a	b	c	c
1335	Shibpur (K)	334689	59.6	833	179	2	2	a	a	a	b	c	c
1336	Nilambarpur (K)	334690	227.2	8636	1683	3	3	1	1	1	b	c	c
1337	Chaulgola (K)	334691	91.8	1065	246	3	2	a	a	a	b	c	c
1338	Tetiberia (K)	334692	68.4	1176	247	1	1	1	a	a	b	c	c
1339	Achina (K)	334693	228	3197	659	3	2	2	2	1	b	c	c
1340	Bidyadharpur (K)	334694	137.9	2273	540	1	1	1	1	1	b	b	c
1341	Mandabtala (K)	334695	74.6	728	164	1	1	1	a	a		c	c
1342	Ramnathpur (K)	334696	89.6	2978	614	1	1	c	a	a	b	c	c
1343	Uttar Jagadeishpur (K)	334697	212.3	2994	627	2	2	1	1	1	b	c	c
1344	Dhananjoypur (K)	334698	70	1109	246	1	1	a	a		c	c	c
1345	Mauraltala Mukundapur (K)	334699	34.3	802	216	1	2	1	a		c	c	c
1346	Matilal (K)	334700	37.5	220	51	2	1		1	b	c	c	c
1347	Kalikapur (K)	334701	55.7	470	109	1	1	a	a	a	c	c	c
1348	Badeballabpur (K)	334702	45.6	329	71	2	2	1	1	a	a	c	c
1349	Uttar Ballabhpur (K)	334703	134.3	1719	378	3	2	a	1	b	c		
1350	Bansberia Zafarpur (K)	334704	81.5	1013	230	2	2	1	1	b	b	c	c
1351	Maukhali (K)	334705	19.7	491	111	1	1	a	a	b	b	c	c
1352	Maheshpur (K)	334706	78.7	970	216	1	1	a	b	b	b	c	c
1353	Badedurgapur (K)	334707	61.2	40	10	a	a	a	a	a	b	c	c
1354	Purba Gopalnagar (K)	334708	162.5	4231	913	2	2	1					
1355	Durlavpur (K)	334709	88.3	1055	213	1	1	1	1	a	b	c	c
1356	Dadpur (K)	334710	80.8	3398	630	3	3		2	a	c	c	c
1357	Purba Sankarpur (K)	334711	26.3	442	88	2	2		2	a	c	c	c
1358	Purba Raghunathpur (K)	334712	44	1230	258	1	1	1	2	a		2	c
1359	Krishnapur (K)	334713	235.9	3594	851	3	3	1	2	1	a	c	c

- Village Directory

(As in 2009)

le. (If not available within the < 5 Kms, b for 5-10 Kms and c if facility is available is given).						Number of Medical Amenities available. (If not available within the village, the distance range code viz; a for < 5 Kms, b for 5-10 Kms and c for 10+ kms of nearest place where facility is available is given).						Name of Village	Serial Number					
Management institute (MI)	Polytechnic (Pt)	Vocational training school /ITI	Non-formal training centre (NFTC)	Special school for disabled (SSD)	Others (specify)	Community health centre (CHC)	Primary health centre (PHC)	Primary health sub centre (PHS)	Maternity and child welfare centre (MCWC)	T.B. clinic (TBC)	Hospital-allopathic (HA)			Hospital-alternative medicine (HO)	Dispensary (D)	Veterinary hospital (VH)	Mobile health clinic (MHC)	Family welfare centre (FWC)
15	16	17	18	19	20	21	22	23	24	25	26	27	28	29	30	31	2	1

Location CodeNo:-343

Location CodeNo:-0276

c	c	c	c	c		c	c	2	2	c	c	c	c	b	c	c	Sadashipur (M) (P)	1319
c	c	c	c	c		c	c	a	c	c	c	c	c	c	c	a	Uttar Shyampur (K)	1320
c	c	c	c	c		c	c	a	a	c	c	c	c	c	c	a	Baji Sukdebpur (K)	1321
c	c	c	c	c		c	c	a			c	c	c	a	c	c	Chaugharia (K)	1322
c	c	c	c	c		c	c	l			c	c	c	a	c	c	Mallikpur (K)	1323
c	c	c	c	c	c	c	c	b	a	c	c	b	c	c	b	c	Gumki (K)	1324
c	c	c	b	c		c	b	a	c	a	b		a	c		a	Champanagar (K)	1325
a		c	b	c		c	b	a	c	a	b		a	c		a	Sutabecha (K)	1326
c	c	c	c	c		c	a	a	c	c	a	c	b	a	c	c	Panchanan (K)	1327
c	c	c	c	c		c	c	l			c	c	c	b	c	c	Dhanurhat (K)	1328
c	c	c	c	c		c	c	a	a	a	c	c	c	b	c	c	Khordasadashipur (K)	1329
c	c	c	c	c		c	b	a	a	a	c	c	b	b	c	b	Ramchandrapur (K)	1330
c	c	c	c	c		c	c	a			c	c	c	c	c	c	Siddheshwarpur (K)	1331
c	c	c	c	c		c	c	a			c	c	c	c	c	c	Chak Subuddhi (K)	1332
c	c	c	c	c		c	c	a	a	a	c	c	c	b	c	c	Kalinga (K)	1333
c	c	c	c	c		c	b	b	b	b	b	c	b	b	c	c	Ghanashyampur (K)	1334
c	c	c	c	c		c	c	a	c	c	c	c	c	c	c	c	Shibpur (K)	1335
c	c	c	a	c		c	b	a	c	a	b		4	c		a	Nilambarpur (K)	1336
c	c	c	c	c		c	c	a	c	c	c	c	c	c	c	c	Chaulgola (K)	1337
c	c	c	a	c		c	b	a	c	a	b			c		a	Tetiberia (K)	1338
c	c	c	b	c		c	b	l	c	l	b		7	c		b	Achina (K)	1339
c	c	c	b	c		c	a	a	c	a	a		a	c		a	Bidyadharpur (K)	1340
c	c	c	b	c		c	b	l	c	l	b		a	a		l	Mandabatala (K)	1341
c	c	c	b	c		c	b	a	c	a	b		4	c	a		Ramnathpur (K)	1342
c	c	b				b	c	b	b	c	c	2	2	l	2	c	Uttar Jagadeishpur (K)	1343
c	c	c	c			c	b	b			b		b				Dhananjoypur (K)	1344
c	c	c	c			c	c	b	c	c	c	2	2	b	2	c	Mauraltala Mukundapur (K)	1345
c	c	b				c	c	a	c	c			b			c	Matilal (K)	1346
c	c	a				c	c	a	c	a	c	c	b	b		c	Kalikapur (K)	1347
c	c	a	c	c		a	a	a	a	c	c	c	c	b	c	a	Badeballabhpur (K)	1348
c	c	c				c	c	l	l	c	c		b				Uttar Ballabhpur (K)	1349
c	c	c				c	c	a	c	c	c			b		c	Bansberia Zafarpur (K)	1350
c	c	b				b	b	b	c	b	b			b			Maukhali (K)	1351
c	c	c				c	b	a	c	a	b			b			Maheshpur (K)	1352
c	c	c	c			b	b	a	b	b	b			c			Badedurgapur (K)	1353
						b	a	l	b	b	b				b	c	Purba Gopalnagar (K)	1354
c	c					b	b	a	b	a	b			c			Durlavpur (K)	1355
c	a	a	c	c		a	a	a	a	c	c	c	c	c	c	a	Dadpur (K)	1356
c	c	a	c	c		a	a	a	a	c	c	c	c	c	c	a	Purba Sankarpur (K)	1357
c	c		c	c		a		a	c	c	c	c	c	a	c	a	Purba Raghunathpur (K)	1358
c	c	a	c	c		a		l	a	c	c	c	c	b	c	a	Krishnapur (K)	1359

Serial Number	Name of Village	Number of Non-Government Medical Amenities available.							Availability of drinking water - Yes / No							
		Charitable non Govt. hospital/Nursing home.	Medical practitioner with MBBS Degree	Medical practitioner with other degree	Medical practitioner with no degree	Traditional practitioner and faith healer	Medicine Shop	Others	Tap water (Treated/Untreated)	Well water (Covered / Uncovered well)	Hand Pump	Tube wells / Bore well	Spring	River / Canal	Tank / Pond / Lake	Others
1	2	32	33	34	35	36	37	38	39	40	41	42	43	44	45	46

1319	Sadashibpur (M) (P)	0	0	0	1	0	1	0	No	No	Yes	No	No	Yes	Yes	No
1320	Uttar Shyampur (K)	0	0	0	0	1	0	0	No	No	No	Yes	No	No	Yes	No
1321	Baji Sukdebpur (K)	0	0	0	0	0	0	0	No	No	No	Yes	No	No	Yes	No
1322	Chaugaria (K)	0	0	0	1	0	0	0	No	No	Yes	No	No	No	Yes	No
1323	Mallikpur (K)	0	0	0	1	0	1	0	Yes	No	Yes	No	No	No	Yes	No
1324	Gumki (K)	0	0	0	0	0	0	0	No	No	Yes	No	No	No	No	No
1325	Champanagar (K)	0	0	0	0	0	0	0	No	No	No	Yes	No	No	Yes	No
1326	Sutabecha (K)	0	0	0	0	0	0	0	No	No	No	Yes	No	No	Yes	No
1327	Panchanan (K)	0	0	0	0	0	0	0	No	No	Yes	No	No	No	No	No
1328	Dhanurhat (K)	0	0	0	1	0	0	0	No	No	Yes	No	No	No	Yes	No
1329	Khordasadashibpur (K)	0	0	0	0	0	0	0	No	No	Yes	No	No	No	Yes	No
1330	Ramchandrapur (K)	0	0	0	1	0	0	0	No	No	Yes	No	No	No	Yes	No
1331	Siddheshwarpur (K)	0	0	0	0	0	0	0	No	No	No	No	No	No	Yes	No
1332	Chak Subuddhi (K)	0	0	0	0	0	0	0	No	No	No	No	No	No	No	No
1333	Kalinga (K)	0	0	0	0	0	0	0	No	No	Yes	No	No	No	Yes	No
1334	Ghanashyampur (K)	0	0	0	0	0	0	0	No	No	Yes	No	No	No	Yes	No
1335	Shibpur (K)	0	0	0	0	0	0	0	No	No	Yes	No	No	No	No	No
1336	Nilambarpur (K)	0	0	0	4	0	0	0	No	No	Yes	Yes	No	Yes	Yes	No
1337	Chaulgola (K)	0	0	0	0	0	0	0	No	No	Yes	No	No	No	No	No
1338	Tetiberia (K)	0	0	0	0	0	0	0	No	No	Yes	Yes	No	Yes	Yes	No
1339	Achina (K)	0	0	2	5	2	1	0	No	No	Yes	Yes	No	Yes	Yes	No
1340	Bidyadharpur (K)	0	0	0	3	0	0	0	Yes	No	No	Yes	No	No	Yes	No
1341	Mandabtala (K)	0	0	0	0	0	0	0	No	No	No	Yes	No	No	Yes	No
1342	Ramnathpur (K)	0	0	0	0	0	2	0	Yes	No	No	No	No	No	Yes	No
1343	Uttar Jagadeishpur (K)	0	0	0	0	1	2	0	Yes	No	Yes	No	No	No	Yes	No
1344	Dhananjoypur (K)	0	0	0	1	1	0	0	No	No	No	Yes	No	No	Yes	No
1345	Mauraltala Mukundapur (K)	0	0	0	0	2	1	0	No	No	Yes	No	No	No	Yes	No
1346	Matilal (K)	0	0	0	0	0	0	0	No	No	No	Yes	No	No	Yes	No
1347	Kalikapur (K)	0	0	1	0	0	0	0	No	No	No	Yes	No	No	Yes	No
1348	Badeballabhpur (K)	0	0	0	0	0	0	0	No	No	Yes	No	No	No	No	No
1349	Uttar Ballabhpur (K)	0	0	0	0	0	0	0	No	No	No	Yes	No	No	Yes	No
1350	Bansberia Zafarpur (K)	0	0	0	1	0	0	0	No	No	No	Yes	No	No	Yes	No
1351	Maukhali (K)	0	0	0	1	0	0	0	No	No	No	Yes	No	No	Yes	No
1352	Maheshpur (K)	0	0	0	1	0	0	0	No	No	No	Yes	No	No	Yes	No
1353	Badedurgapur (K)	0	0	0	1	0	0	0	No	No	No	Yes	No	No	Yes	No
1354	Purba Gopalnagar (K)	0	0	0	0	0	0	0	No	No	No	Yes	No	No	Yes	No
1355	Durlavpur (K)	0	0	0	2	2	0	0	No	No	No	Yes	No	No	Yes	No
1356	Dadpur (K)	0	0	0	0	0	0	0	No	No	Yes	No	No	No	No	No
1357	Purba Sankarpur (K)	0	0	0	0	0	0	0	No	No	Yes	No	No	No	No	No
1358	Purba Raghunathpur (K)	0	0	0	0	2	0	0	No	No	No	Yes	No	No	No	No
1359	Krishnapur (K)	0	0	0	0	2	0	0	No	No	No	Yes	No	No	Yes	Yes

Availability of toilet & others Yes / No				Communication and transport facilities (If amenities available code -Yes is given except for Village Pin Code ,If not available within the village , the distance range code viz; a for < 5 Kms, b for 5-10 Kms and c for 10+ kms of nearest place where facility is available is given).								
Community toilet including bath.	Community toilet excluding bath.	Rural sanitary mart or sanitary hardware outlet available near the village.	Community bio- gas or recycle of waste for productive use.	Post office(PO)	Sub post office (SPO)	Post & Telegraph office (P&TO)	Village Pin Code	Telephones (Land lines)	Public call office (PCO)	Mobile phone coverage	Name of Village	Serial Number
47	48	49	50	51	52	53	54	55	56	57	2	1

No	No	No	No	c	Yes	c	743395	b	b	Yes	Sadashibpur (M) (P)	1319
No	No	Yes	No	a	b	c	743336	b	b	Yes	Uttar Shyampur (K)	1320
No	No	No	No	a	b	c	743336	b	b	Yes	Baji Sukdebpur (K)	1321
No	No	No	No	a	b	c	743336	b	b	Yes	Chaugharia (K)	1322
No	No	No	No	a	a	c	743395	a	b	Yes	Mallikpur (K)	1323
No	No	No	No	a	b	c	743336	a	b	Yes	Gumki (K)	1324
No	No	Yes	No	a	b	c	743395	a	c	Yes	Champanagar (K)	1325
No	No	Yes	No	Yes	b	c	743395	a	c	Yes	Sutabecha (K)	1326
No	No	No	No	Yes	b	c	743336	Yes	b	a	Panchanan (K)	1327
No	No	No	No	b	Yes	c	743336	a	c	Yes	Dhanurhat (K)	1328
No	No	No	No	b	a	c	743336	a	b	Yes	Khordasadashibpur (K)	1329
No	No	No	No	b	a	c	743336	a	b	Yes	Ramchandrapur (K)	1330
No	Yes	No	No	Yes	b	c	743336	Yes	b	Yes	Siddheshwarpur (K)	1331
No	No	Yes	No	a	b	c	743336	a	b	Yes	Chak Subuddhi (K)	1332
No	No	No	No	b	a	c	743336	a	b	Yes	Kalinga (K)	1333
No	No	No	No	b	a	c	743336	a	b	Yes	Ghanashyampur (K)	1334
No	No	No	No	b	a	c	743336	b	b	Yes	Shibpur (K)	1335
No	No	No	No	Yes	a	c	743336	a	c	Yes	Nilambarpur (K)	1336
No	No	No	No	a	a	c	743336	a	c	Yes	Chaulgola (K)	1337
No	No	No	No	a	b	c	743336	a	c	Yes	Tetiberia (K)	1338
No	No	Yes	No	Yes	a	c	743336	a	b	Yes	Achina (K)	1339
No	Yes	Yes	No	Yes	b	c	743336	a	c	Yes	Bidyadharpur (K)	1340
No	No	Yes	No	c	b	c	743395	a	b	b	Mandabatala (K)	1341
No	No	Yes	No	Yes	b	c	743395	Yes	b	Yes	Ramnathpur (K)	1342
No	No	No	No	c	a	c	743395	a	b	Yes	Uttar Jagadeishpur (K)	1343
No	No	No	No	c	b	c	743336	a	b	Yes	Dhananjoypur (K)	1344
No	No	No	No	c	b	c	743336	b	b	c	Mauraltala Mukundapur (K)	1345
No	No	No	No	c	a	c	743395	Yes	b	Yes	Matilal (K)	1346
No	No	No	No	c	a	c	743336	b	b	Yes	Kalikapur (K)	1347
No	No	No	No	a	a	c	743336	a	b	a	Badeballabpur (K)	1348
No	No	No	No	c	Yes	c	743336	a	b	Yes	Uttar Ballabhpur (K)	1349
No	No	No	No			c	743395	Yes	b	Yes	Bansberia Zafarpur (K)	1350
No	No	No	No	c	a	c	743395	Yes	b	Yes	Maukhali (K)	1351
No	No	No	No	c	a	c	743395	Yes	b	Yes	Maheshpur (K)	1352
No	No	No	No	c	a	c	743336	a	b	Yes	Badedurgapur (K)	1353
No	No	No	No	c	Yes	c	743395	Yes	b	Yes	Purba Gopalnagar (K)	1354
No	No	No	No	c	b	c	743336	a	b	Yes	Durlavpur (K)	1355
No	No	No	No	a	b	c	743336	a	b	Yes	Dadpur (K)	1356
No	No	No	No	a	b	c	743355	a	b	Yes	Purba Sankarpur (K)	1357
No	No	No	No	a	a	c	743336	a	b	a	Purba Raghunathpur (K)	1358
Yes	Yes	Yes	No	a	a	c	743336	b	c	b	Krishnapur (K)	1359

Communication and transport facilities (If amenities available code -Yes is given except for Village Pin Code ,If not available within the village , the distance range code viz; a for < 5 Kms, b for 5-10 Kms and c for 10+ kms of nearest place where facility is available is given).												Village connected to highway (If amenities available code viz; a for < 5 Kms, b for 5-10 Kms and c for 10+ kms of nearest place where facility is available is given).				
Serial Number	Name of Village	Internet cafes/ Common service centre (CSC)	Private courier facility	Bus service (Public & Private)	Railway stations	Auto/Modified Autos	Taxis and Vans	Tractors	Cycle-pulled rickshaws(Manual & Machine driven)	Carts driven by animals	Sea /River ferry service	Connected to national highway(NH)	Connected to state highway(SH)	Connected to major district road (MDR)	Connected to others district road	Pucca roads
1	2	58	59	60	61	62	63	64	65	66	67	68	69	70	71	72

1319	Sadashibpur (M) (P)	a	c	a	a	Yes	c	c	Yes	c	c	c	a		a	Yes
1320	Uttar Shyampur (K)	b	b	b	b	Yes	Yes	c	Yes	c	c	b	a		Yes	Yes
1321	Baji Sukdebpur (K)	b	b	a	b	Yes	Yes	c	Yes	c	c	b	a		Yes	Yes
1322	Chaugaria (K)	b	b	a	b	b	Yes	Yes	Yes	c	c	b	b	a	a	
1323	Mallikpur (K)	a	a	a	Yes	a	c	a	Yes	Yes	c	c	a	Yes	a	a
1324	Gumki (K)	c	c	b	b	a	c	Yes	Yes	c	c	c	b	b	a	a
1325	Champanagar (K)	c	a	a	b	Yes	Yes	c	Yes	c	c	b	a	c	a	a
1326	Sutabecha (K)	c	a	a	b	Yes	Yes	c	Yes	c	c	c	a	c	a	a
1327	Panchanan (K)	c	c	b	b	a	c	Yes	Yes	c	c	c	b	b	a	a
1328	Dhanurhat (K)	c	c	a	a	Yes	a	c	Yes	c	c	b	b	a	Yes	Yes
1329	Khordasadashibpur (K)	c	c	a	a	a	a	c	Yes	c	c	b	b	b	a	a
1330	Ramchandrapur (K)	c	c	a	Yes	c	a	Yes	Yes	c	c	c	a	a	Yes	Yes
1331	Siddheshwarpur (K)	c	c	a	a	b	c	c	Yes	c	c	c	b	b	a	Yes
1332	Chak Subuddhi (K)	c	c	a	a	a	a	c	Yes	c	c	a	b	b	a	Yes
1333	Kalinga (K)	c	c	a	a	a	b	c	Yes	c	c	b	a	a	a	Yes
1334	Ghanashyampur (K)	c	c	a	a	a	a	c	Yes	c	c	b	a	a	a	Yes
1335	Shibpur (K)	b	c	a	a	a	a	c	Yes	c	c	b	a	a	b	a
1336	Nilambarpur (K)	a	a	a	a	Yes	Yes	c	Yes	c	c	b	b	a	a	a
1337	Chaulgola (K)	a	c	a	a	a	a	c	Yes	c	c	c	b	a	b	a
1338	Tetiberia (K)	a	a	a	a	a	Yes	c	Yes	c	c	b	b	a	a	a
1339	Achina (K)	a	a	a	a	Yes	Yes	c	a	c	c	c	a	a	Yes	Yes
1340	Bidyadharpur (K)	b	b	a	a	Yes	Yes	c	Yes	c	c	c	b	b	a	a
1341	Mandabtala (K)	a	a	a	a	c	Yes	Yes	Yes	Yes	c	c	a	c	a	a
1342	Ramnathpur (K)	Yes	Yes	a	a	b	Yes	Yes	Yes	c	c	b	a	c	c	Yes
1343	Uttar Jagadeishpur (K)	b	b	Yes	b	b	a	c	Yes	c	c		Yes	Yes		a
1344	Dhananjoypur (K)	c	c	Yes	b	a	a	c	Yes	c	c	b	a	a	Yes	a
1345	Mauraltala Mukundapur (K)	c	a	a	b	b	a	c	Yes	c	c	c	Yes		b	a
1346	Matilal (K)	c	c	Yes	b	a	a	Yes	Yes	c	b	b	Yes		b	a
1347	Kalikapur (K)	b	b	Yes	b	b	b	c	Yes	c	a	b	Yes	b	a	a
1348	Badeballabhpur (K)	a	a	a	a	a	Yes	c	Yes	c	c	b	b	a	a	Yes
1349	Uttar Ballabhpur (K)	c	c	a	b	a	a	c	Yes	Yes	a	b	Yes			a
1350	Bansberia Zafarpur (K)	b	b	Yes	b	b	a	c	Yes	c	c	c	a			a
1351	Maukhali (K)	c	b	Yes	b	b	a	c	Yes	c	c	c	a			a
1352	Maheshpur (K)	c	b	Yes	b	b	a	c	Yes	c	a	c	a	Yes		a
1353	Badedurgapur (K)	b	b	Yes	a	a	a	c	Yes	c	c	c	Yes			a
1354	Purba Gopalnagar (K)	Yes	b	Yes	b	b	a	c	Yes	c	a	c	a		Yes	a
1355	Durlavpur (K)	c	c	b	b	b	a	c	a	c	b	c	b	b	b	b
1356	Dadpur (K)	b	b	b	a	a	Yes	c	Yes	c	c	c	c	a	a	Yes
1357	Purba Sankarpur (K)	b	b	b	a	a	Yes	c	Yes	c	c	c	c	a	a	Yes
1358	Purba Raghunathpur (K)	a	a	Yes	a	Yes	Yes	a	a	c	c	b	Yes		Yes	Yes
1359	Krishnapur (K)	b	b	Yes	a	Yes	Yes	a	a	c	c	c	Yes		Yes	Yes

ys,village roads, banks & credit societies
 :-Yes is given, If not available within the
 code viz; a for < 5 Kms, b for 5-10 Kms
 place where facility is available is given).

Availability of miscellaneous facilities (If amenities available code -Yes is given, If not
 available within the village , the distance range code viz; a for < 5 Kms, b for 5-10 Kms
 and c for 10+ kms of nearest place where facility is available is given).

Kutchcha roads	Water bounded macadam(WBM) roads	Navigable waterway (river/canal)(NW)	Footpaths (FP)	Commercial & Co-operative Banks	ATM	Agricultural Credit Societies	Self-Help Group (SHG)	Public distribution system (PDS) shop	Mandis / Regular market	Weekly Haat	Agricultural marketing society	Integrated Child Development Scheme (Nutritional Centres)	Anganwadi Centre (Nutritional Centres)	Others (Nutritional Centres)	Name of Village	Serial Number
73	74	75	76	77	78	79	80	81	82	83	84	85	86	87	2	1

Yes	a	c	c	a	c	b	Yes	Yes	c	Yes	c	b	Yes	Yes	Sadashipur (M) (P)	1319
Yes	Yes		Yes	b	b	c	Yes	Yes	c	Yes	Yes	Yes	Yes	Yes	Uttar Shyampur (K)	1320
Yes	Yes		Yes	b	b	c	Yes	Yes	c	Yes	b	Yes	Yes	Yes	Baji Sukdebpur (K)	1321
Yes	b	c	Yes	b	b	Yes	Yes	Yes	c	Yes	b	Yes	Yes	Yes	Chaugharia (K)	1322
Yes	a	c	Yes	b	b	c	Yes	Yes	c	Yes	Yes	Yes	Yes	Yes	Mallikpur (K)	1323
a		b	Yes	b	b	c	a	b	c	b	Yes	Yes	Yes	Yes	Gumki (K)	1324
Yes	a	c	Yes	a	b	c	Yes	a	c	a	c	Yes	Yes	Yes	Champanagar (K)	1325
Yes	a	c	Yes	b	b	c	Yes	a	c	a	c	Yes	Yes	Yes	Sutabecha (K)	1326
a		b	Yes	b	b	c	Yes	Yes	c	Yes	Yes	Yes	Yes	Yes	Panchanan (K)	1327
Yes	Yes	b	Yes	a	a	c	Yes	a	Yes	c	Yes	Yes	Yes	Yes	Dhanurhat (K)	1328
Yes	Yes	b	Yes	a	a	c	Yes	a	c	a	c	a	a	Yes	Khordasadashipur (K)	1329
Yes	Yes	a	Yes	a	a	c	Yes	Yes	c	a	c	Yes	Yes	Yes	Ramchandrapur (K)	1330
Yes	Yes	Yes	b	b	b	c	Yes	a	c	a	Yes	Yes	Yes	Yes	Siddheshwarpur (K)	1331
Yes	Yes	b	Yes	b	b	c	Yes	a	c	a	a	Yes	Yes	Yes	Chak Subuddhi (K)	1332
Yes	Yes	b	Yes	a	a	c	Yes	a	c	a	b	Yes	Yes	Yes	Kalinga (K)	1333
Yes	Yes	b	Yes	b	b	c	Yes	a	c	a	b	a	a	Yes	Ghanashyampur (K)	1334
a	c	b	c	b	a	c	Yes	a	c	a	c	c	Yes	Yes	Shibpur (K)	1335
Yes	Yes	c	Yes	a	a	c	Yes	Yes	c	b	c	Yes	Yes	Yes	Nilambarpur (K)	1336
a	c	b	c	a	a	c	Yes	a	c	a	c	Yes	Yes	Yes	Chaulgola (K)	1337
Yes	a	c	Yes	a	a	c	Yes	a	c	b	a	Yes	Yes	Yes	Tetiberia (K)	1338
Yes	Yes	c	Yes	a	a	c	Yes	Yes	Yes	Yes	Yes	Yes	Yes	Yes	Achina (K)	1339
Yes	Yes	c	Yes	a	a	c	Yes	Yes	c	a	c	Yes	Yes	Yes	Bidyadharpur (K)	1340
Yes	a	c	Yes	b	b	c	Yes	a	c	Yes	Yes	Yes	Yes	Yes	Mandabatala (K)	1341
Yes	a	c	Yes	a	b	c	Yes	Yes	c	Yes	c	Yes	Yes	Yes	Ramnathpur (K)	1342
a		c	Yes	a	b	c	Yes	Yes	Yes	Yes	Yes	Yes	Yes	Yes	Uttar Jagadeishpur (K)	1343
a		c	Yes	a	c	c	Yes	Yes	c	Yes	Yes	Yes	Yes	Yes	Dhananjoypur (K)	1344
a		c	Yes	b	b	b	Yes	Yes	c	b	Yes	Yes	Yes	Yes	Mauraltala Mukundapur (K)	1345
a	Yes	Yes		a	c	c	Yes	Yes	Yes	Yes	c	a	a	Yes	Matilal (K)	1346
a		c		a	c		Yes	Yes	c	Yes	Yes	Yes	Yes	Yes	Kalikapur (K)	1347
Yes	c	b	a	a	a	c	Yes	c	c	a	a	a	Yes	Yes	Badeballabhpur (K)	1348
a			Yes	c	c	c	Yes	Yes	Yes	Yes	Yes	Yes	Yes	Yes	Uttar Ballabhpur (K)	1349
a			Yes	a	c	c	Yes	Yes	c	a	a	Yes	Yes	Yes	Bansberia Zafarpur (K)	1350
a			Yes	a	b	c	Yes	Yes	c	Yes	Yes	Yes	Yes	Yes	Maukhali (K)	1351
a			Yes	a	c	c	Yes	a	c	a	a	Yes	Yes	Yes	Maheshpur (K)	1352
a			Yes	a	b	c	a	a	Yes	Yes	a	a	Yes	Yes	Badedurgapur (K)	1353
a			Yes		a	Yes	Yes	Yes	Yes	Yes	Yes	Yes	Yes	Yes	Purba Gopalnagar (K)	1354
a			Yes		b	Yes	Yes	Yes	c	Yes	Yes	Yes	Yes	Yes	Durlavpur (K)	1355
Yes	c	b	b	a	b	c	Yes	c	c	a	a	Yes	Yes	Yes	Dadpur (K)	1356
Yes	c	b	b	a	b	c	Yes	c	c	a	a	Yes	Yes	Yes	Purba Sankarpur (K)	1357
Yes	c	b	a	Yes	a	Yes	Yes	Yes	Yes	Yes	a	Yes	Yes	Yes	Purba Raghunathpur (K)	1358
Yes	c	c	b	Yes	a	Yes	Yes	Yes	Yes	Yes	a	Yes	Yes	Yes	Krishnapur (K)	1359

Availability of miscellaneous facilities (If amenities available code -Yes is given, If not available within the village , the distance range code viz; a for < 5 Kms, b for 5-10 Kms and c for 10+ kms of nearest place where facility is available is given).												Availability of electricity (Yes/No)			
Serial Number	Name of Village	ASHA (Accredited Social Health Activist)	Community centre with/without TV	Sports Field,	Sports Club / Recreation Centre	Cinema / Video Hall	Public Library	Public Reading Room	Newspaper Supply	Assembly Polling station	Birth & Death Registration Office	Power Supply for Domestic Use (ED)	Power Supply for Agricultural Use (EAG)	Power Supply for Commercial Use (EC)	Power Supply for All Uses (EA)
1	2	88	89	90	91	92	93	94	95	96	97	98	99	100	101

1319	Sadashibpur (M) (P)	Yes	c	c	c	c	b	b	a	Yes	a	Yes	No	Yes	No
1320	Uttar Shyampur (K)	a	Yes	Yes	Yes	Yes	Yes	Yes	Yes	Yes	Yes	Yes	No	No	No
1321	Baji Sukdebpur (K)	Yes	Yes	Yes	Yes	Yes	Yes	Yes	Yes	Yes	Yes	Yes	No	No	No
1322	Chaugaria (K)	Yes	Yes	b	Yes	Yes	Yes	b	Yes	Yes	Yes	Yes	No	Yes	No
1323	Mallikpur (K)	Yes	Yes	Yes	Yes	Yes	Yes	Yes	Yes	Yes	Yes	Yes	No	Yes	No
1324	Gumki (K)	Yes	Yes	Yes	Yes	Yes	Yes	Yes	Yes	Yes	Yes	Yes	Yes	Yes	Yes
1325	Champanagar (K)	Yes	Yes	Yes	c	b	a	a	Yes	Yes	a	Yes	Yes	Yes	Yes
1326	Sutabecha (K)	Yes	Yes	Yes	c	b	a	Yes	Yes	a	Yes	Yes	Yes	Yes	Yes
1327	Panchanan (K)	Yes	Yes	Yes	Yes	Yes	Yes	Yes	Yes	Yes	Yes	Yes	No	No	No
1328	Dhanurhat (K)	Yes	b	a	b	a	b	b	Yes	Yes	Yes	Yes	No	Yes	No
1329	Khordasadashibpur (K)	a	b	Yes	b	a	b	b	Yes	a	a	Yes	No	No	No
1330	Ramchandrapur (K)	Yes	a	a	a	a	b	b	Yes	Yes	a	Yes	No	No	No
1331	Siddheshwarpur (K)	Yes	Yes	Yes	Yes	Yes	Yes	Yes	Yes	Yes	Yes	Yes	Yes	Yes	Yes
1332	Chak Subuddhi (K)	Yes	a	a	b	b	b	b	Yes	Yes	a	Yes	No	No	No
1333	Kalinga (K)	Yes	a	a	a	a	b	b	a	Yes	a	Yes	No	No	No
1334	Ghanashyampur (K)	Yes	b	a	a	a	b	b	Yes	a	b	Yes	No	No	No
1335	Shibpur (K)	Yes	a	c	c	b	b	a	Yes	a	Yes	Yes	No	No	No
1336	Nilambarpur (K)	Yes	Yes	Yes	c	a	b	b	a	Yes	b	Yes	No	Yes	No
1337	Chaulgola (K)	Yes	a	c	c	a	b	b	a	Yes	a	Yes	No	No	No
1338	Tetiberia (K)	Yes	Yes	Yes	c	a	b	b	a	Yes	a	Yes	No	Yes	No
1339	Achina (K)	Yes	c	Yes	Yes	Yes	Yes	Yes	Yes	Yes	Yes	Yes	Yes	Yes	Yes
1340	Bidyadharpur (K)	Yes	c	c	c	a	a	a	Yes	Yes	a	Yes	Yes	Yes	Yes
1341	Mandabtala (K)	Yes	c	c	c	b	a	a	b	Yes	a	Yes	Yes	Yes	Yes
1342	Ramnathpur (K)	Yes	c	c	c	b	Yes	Yes	Yes	Yes	a	Yes	Yes	Yes	Yes
1343	Uttar Jagadeishpur (K)	Yes	Yes	Yes	Yes	Yes	Yes	Yes	Yes	Yes	b	Yes	Yes	Yes	Yes
1344	Dhananjoypur (K)	Yes	Yes	Yes	Yes	Yes	Yes	Yes	Yes	Yes	Yes	Yes	Yes	Yes	Yes
1345	Mauraltala Mukundapur (K)	b	b	Yes	Yes	Yes	Yes	Yes	Yes	Yes	b	Yes	No	Yes	No
1346	Matilal (K)	Yes	c	Yes	c	a	a	Yes	Yes	a	a	Yes	No	Yes	No
1347	Kalikapur (K)	Yes	Yes	Yes	Yes	Yes	a	a	Yes	Yes	a	Yes	No	Yes	No
1348	Badeballabhpur (K)	Yes	Yes	Yes	Yes	Yes	Yes	Yes	Yes	Yes	Yes	Yes	No	No	No
1349	Uttar Ballabhpur (K)	Yes	Yes	Yes	Yes	Yes	Yes	Yes	Yes	Yes	Yes	Yes	No	No	No
1350	Bansberia Zafarpur (K)	Yes	Yes	Yes	Yes	Yes	Yes	Yes	Yes	Yes	a	Yes	No	Yes	No
1351	Maukhali (K)	Yes	Yes	Yes	Yes	Yes	Yes	Yes	Yes	Yes	a	Yes	No	Yes	No
1352	Maheshpur (K)	a	Yes	Yes	Yes	Yes	Yes	Yes	Yes	Yes	a	Yes	No	Yes	No
1353	Badedurgapur (K)	a	Yes	Yes	Yes	Yes	Yes	Yes	Yes	a	b	Yes	No	Yes	No
1354	Purba Gopalnagar (K)	Yes	Yes	Yes	Yes	Yes	Yes	Yes	Yes	Yes	Yes	Yes	No	Yes	No
1355	Durlavpur (K)	Yes	Yes	Yes	Yes	Yes	Yes	Yes	Yes	Yes	a	Yes	No	No	No
1356	Dadpur (K)	Yes	Yes	Yes	Yes	Yes	Yes	Yes	Yes	Yes	Yes	Yes	No	No	No
1357	Purba Sankarpur (K)	Yes	Yes	Yes	Yes	Yes	Yes	Yes	Yes	Yes	Yes	Yes	No	No	No
1358	Purba Raghunathpur (K)	Yes	Yes	Yes	Yes	Yes	Yes	Yes	Yes	Yes	Yes	Yes	Yes	No	No
1359	Krishnapur (K)	Yes	Yes	Yes	Yes	Yes	Yes	Yes	Yes	Yes	Yes	Yes	No	No	No

Nearest Town		Land Use							
		Area under different types of land use (in hectares rounded up to one decimal place)							
Name	Distance range code i.e. a for < 5 Kms, b for 5-10 Kms and c for 10+ kms .	Forests	Area under Non-agricultural Uses	Barren and Un-cultivable land	Permanent Pastures and Other Grazing Lands	Land Under Miscellaneous Tree Crops etc.	Culturable Waste Land	Name of Village	Serial Number
102	103	104	105	106	107	108	109	2	1

JAYNAGAR	b	0	23.4	0	0	0	0	Sadashibpur (M) (P)	1319
DIAMOND HARB	b	0	16.8	0	0	0	0	Uttar Shyampur (K)	1320
DIAMOND HARB	c	0	10.6	0	0	0	0	Baji Sukdebpur (K)	1321
DIAMOND HARB	b	0	14.3	0	0	0	1.3	Chaugharia (K)	1322
DIAMOND HARB	b	0	10.2	0	0	0	0	Mallikpur (K)	1323
DIAMOND HARB	b	0	27.1	0	0	0	0	Gumki (K)	1324
DIAMOND HARB	c	0	7.1	0	0	0	0	Champanagar (K)	1325
DIAMOND HARB	c	0	10.8	0	0	0	0	Sutabecha (K)	1326
DIAMOND HARB	c	0	8.9	0	0	0	0	Panchanan (K)	1327
DIAMOND HARB	c	0	11.7	0	0	0	0	Dhanurhat (K)	1328
DIAMOND HARB	b	0	11.2	0	0	0	0	Khordasadashibpur (K)	1329
DIAMOND HARB	b	0	12.3	0	0	0	0	Ramchandrapur (K)	1330
DIAMOND HARB	b	0	7.7	0	0	0	0	Siddheshwarpur (K)	1331
JAYNAGAR		0	9.3	0	0	0	0	Chak Subuddhi (K)	1332
DIAMOND HARB	b	0	11.5	0	0	0	0	Kalinga (K)	1333
DIAMOND HARB	b	0	10	0	0	0	0	Ghanashyampur (K)	1334
JAYNAGAR	b	0	10	0	0	0	1.6	Shibpur (K)	1335
DIAMOND HARB	c	0	11.7	0	0	0	3.1	Nilambarpur (K)	1336
DIAMOND HARB	b	0	0	0	0	0	2.2	Chaulgola (K)	1337
DIAMOND HARB	c	0	8.3	0	0	0	2.8	Tetiberia (K)	1338
DIAMOND HARB	c	0	15	0	0	0	3.3	Achina (K)	1339
DIAMOND HARB	c	0	10.2	0	0	0	1.6	Bidyadharpur (K)	1340
DIAMOND HARB	c	0	10.6	0	0	0	0	Mandabtala (K)	1341
DIAMOND HARB	c	0	10.7	0	0	0	0	Ramnathpur (K)	1342
D/HARBOUR	c	0	15.1	0	0	0	1.2	Uttar Jagadeishpur (K)	1343
D/HARBOUR	b	0	4.1	0	0	0	2.9	Dhananjoypur (K)	1344
D/HARBOUR	c	0	1.5	0	0	0	1.6	Mauraltala Mukundapur (K)	1345
DIAMOND HARB	c	0	1.6	0	0	0	0	Matilal (K)	1346
D/HARBOUR	c	0	3.6	0	0	0	0	Kalikapur (K)	1347
JAYNAGAR	b	0	1.3	0	0	0	0	Badeballabhpur (K)	1348
DIAMOND HARB	c	0	4.1	0	0	0	1.8	Uttar Ballabhpur (K)	1349
JOYNAGAR	b	0	3.5	0	0	0	2.2	Bansberia Zafarpur (K)	1350
JAYNAGAR	b	0	1.7	0	0	0	2.3	Maukhali (K)	1351
JAYNAGAR	b	0	1.9	0	0	0	3.2	Maheshpur (K)	1352
JAYNAGAR	b	0	2.9	0	0	0	1.6	Badedurgapur (K)	1353
JAYNAGAR	b	0	7.1	0	0	0	2.2	Purba Gopalnagar (K)	1354
JAYNAGAR	b	0	4.6	0	0	0	2.5	Durlavpur (K)	1355
JAYNAGAR	b	0	1.4	0	0	0	0	Dadpur (K)	1356
JAYNAGAR	b	0	1.4	0	0	0	3.9	Purba Sankarpur (K)	1357
JAYNAGAR	b	0	5.1	0	0	0	3	Purba Raghunathpur (K)	1358
JAYNAGAR	b	0	13.2	0	0	0	0	Krishnapur (K)	1359

Land Use											
Area under different types of land use (in hectares rounded up to one decimal place)							Area irrigated by source (in hectare).				
Serial Number	Name of Village	Fallow lands other than current fallows	Current Fallows	Net Area Sown	Total Irrigated Land Area	Total Un-irrigated Land Area	Canals (C)	Wells/Tube-wells(W/TW)	Tanks/Lakes(T/L)	Water Falls(WF)	Others(O)
1	2	110	111	112	113	114	115	116	117	118	119

1319	Sadashibpur (M) (P)	0	0	673.7	390.1	283.6	210.1	0	0	0	180
1320	Uttar Shyampur (K)	0	0	57.8	34.4	23.4	8.1	0	7.8	0	18.5
1321	Baji Sukdebpur (K)	0	0	72.6	16	56.6	5	0	8	0	3
1322	Chaugheria (K)	0	0	165.3	22.8	142.5	8	0	0	0	14.8
1323	Mallikpur (K)	0	0	112.8	20.5	92.3	0	10	4	0	6.5
1324	Gumki (K)	0	0	63.3	18	45.3	5	0	3	0	10
1325	Champanagar (K)	0	0	54.5	18	36.5	2	0	4	0	12
1326	Sutabecha (K)	0	0	122.2	32	90.2	6	0	6	0	20
1327	Panchanan (K)	0	0	98.2	20.1	78	0	0	4	0	16.1
1328	Dhanurhat (K)	0	0	60.6	12.3	48.2	1	0	2	0	9.3
1329	Khordasadashibpur (K)	0	0	29.6	8.7	20.8	1.5	0	5	0	2.2
1330	Ramchandrapur (K)	0	0	191.3	33.2	158.1	4	0	8	0	21.2
1331	Siddheshwarapur (K)	0	0	58.3	22.5	35.8	5	0	3	0	14.5
1332	Chak Subuddhi (K)	0	0	33.2	8.2	25	0	0	3	0	5.2
1333	Kalinga (K)	0	0	28.5	7.7	20.8	3	0	4.7	0	0
1334	Ghanashyampur (K)	0	0	59	8	51	0	0	6	0	2
1335	Shibpur (K)	0	0	48	21	27	6	0	5	0	10
1336	Nilambarpur (K)	0	0	212.4	43	169.4	3	0	5	0	35
1337	Chaulgola (K)	0	0	89.6	66.9	22.7	61.9	0	5	0	0
1338	Tetiberia (K)	0	0	57.3	16	41.3	0	0	3	0	13
1339	Achina (K)	0	0	209.7	28	181.7	2	0	6	0	20
1340	Bidyadharpur (K)	0	0	126.1	30	96.1	4	0	5	0	21
1341	Mandabtala (K)	0	0	64	20	44	0	0	5	0	15
1342	Ramnathpur (K)	0	0	78.9	15	63.9	0	0	2	0	13
1343	Uttar Jagadeishpur (K)	0	0	196	62	134	9	0	8	0	45
1344	Dhananjoypur (K)	0	0	63	13	50	0	0	1	0	12
1345	Mauraltala Mukundapur (K)	0	0	31.2	9	22.2	0	4	5	0	0
1346	Matilal (K)	0	0	36	28	8	20	0	1	0	7
1347	Kalikapur (K)	0	0	52.1	30.1	22	8.1	6	6	0	10
1348	Badeballabhpur (K)	0	0	44.3	6	38.3	1	0	5	0	0
1349	Uttar Ballabhpur (K)	0	0	128.4	20	108.4	2	0	6	0	12
1350	Bansberia Zafarpur (K)	0	0	75.8	12	63.8	0	0	2	0	10
1351	Maukhali (K)	0	0	15.7	6	9.7	0	0	0	0	6
1352	Maheshpur (K)	0	0	73.6	31	42.6	1	0	5	0	25
1353	Badedurgapur (K)	0	0	56.8	22	34.8	2	0	10	0	10
1354	Purba Gopalnagar (K)	0	0	153.2	53	100.2	13	0	0	0	40
1355	Durlavpur (K)	0	0	81.2	22	59.2	3	0	7	0	12
1356	Dadpur (K)	0	0	79.4	15	64.4	4	0	11	0	0
1357	Purba Sankarpur (K)	0	0	21	11	10	0	11	0	0	0
1358	Purba Raghunathpur (K)	0	0	35.9	5	30.9	2	0	3	0	0
1359	Krishnapur (K)	0	0	222.7	55	167.7	4	6	15	0	30

Name of three most important commodities manufactured			Name of Village	Serial Number
First	Second	Third		
120	121	122	2	1

Sadashibpur (M) (P)	1319
Uttar Shyampur (K)	1320
Baji Sukdebpur (K)	1321
Chaugharia (K)	1322
Mallikpur (K)	1323
Gumki (K)	1324
Champanagar (K)	1325
Sutabecha (K)	1326
Panchanan (K)	1327
Dhanurhat (K)	1328
Khordasadashibpur (K)	1329
Ramchandrapur (K)	1330
Siddheshwarpur (K)	1331
Chak Subuddhi (K)	1332
Kalinga (K)	1333
Ghanashyampur (K)	1334
Shibpur (K)	1335
Nilambarpur (K)	1336
Chaulgola (K)	1337
Tetiberia (K)	1338
Achina (K)	1339
Bidyadharpur (K)	1340
Mandabtala (K)	1341
Ramnathpur (K)	1342
Uttar Jagadeishpur (K)	1343
Dhananjoypur (K)	1344
Mauraltala Mukundapur (K)	1345
Matilal (K)	1346
Kalikapur (K)	1347
Badeballabpur (K)	1348
Uttar Ballabpur (K)	1349
Bansberia Zafarpur (K)	1350
Maukhali (K)	1351
Maheshpur (K)	1352
Badedurgapur (K)	1353
Purba Gopalnagar (K)	1354
Durlavpur (K)	1355
Dadpur (K)	1356
Purba Sankarpur (K)	1357
Purba Raghunathpur (K)	1358
Krishnapur (K)	1359

Census of India 2011
Amenities and Land use

Serial Number	Name of Village	Location code no.	Total area of the village (in hectares rounded up to one decimal place)	Total population (2011 census)	Number of households (2011 census)	Number of educational amenities available in village , the distance range code viz; a for 0-5 kms, b for 5-10 kms, c for 10+ kms of nearest place where facility is available							
						Pre-Primary school (PP)	Primary school (P)	Middle school (M)	Secondary School (S)	Senior Secondary school (SS)	Degree college of arts science & commerce (ASC)	Engineering college(EC)	Medical college (MC)
1	2	3	4	5	6	7	8	9	10	11	12	13	14
1360	Dulalpur (K)	334714	335.5	3906	887	4	4			a	a		
1361	Brindabanpur (K)	334715	101.5	2865	545	1	1	c	a	a	b	c	c
1362	Kashipur (K)	334716	73.2	2874	558	3	3	a	a	a	b	c	c
1363	Bireshwarpur (K)	334717	29.9	251	57					1			
1364	Khelarampur (K)	334718	28.8	988	212	2	1				b	c	c
1365	Madhabpur (K)	334719	61.9	2189	530	2	1			a	a	c	c
1366	Purba Chandpur (K)	334720	121.8	1639	409	2	1		a	a	b	b	b
1367	Krishnarampur (K)	334721	39.7	1216	286	1	1			a		b	c
1368	Uttar Akhraberia (K)	334722	115	3462	770	2	1		a	a	c	a	a
1369	Muraripur (K)	334723	52.7	997	259	2	1		2	a	b	b	b
1370	Kishmatmadhabnagar (K)	334724	39.8	1062	244	a	a		a	a	a	c	c
1371	Chak Ghateshwar (K)	334725	26.6	982	214	1	1		a	a	a	c	c
1372	Dhopahat (K)	334726	75.9	788	168	3	3		c	a	b	c	b
1373	Singheshwar (K)	334727	34.9	11	2	1	1		a	a	b	c	c
1374	Ghateshwar (K)	334728	172.1	2430	528	5	4	2	2	2	b	c	c
1375	Ramlochanpur (K)	334729	143.6	847	189	1	1	a	a	a	b	c	c
1376	Gopalpur (K)	334730	123	1012	253	2	1	1		1	b	c	c
1377	Banamalipur (K)	334731	22.4	367	83	a	a	a	a	a	b	c	c
1378	Inatpur (K)	334732	64.6	513	106	2	1	a	a	a	b	c	c
1379	Durgapur (K)	334733	47.6	3203	658	2	2		a	a	b	c	c
1380	Baidyapur (K)	334734	51.5	1547	349	1	1		a	a	b	c	c
1381	Mirpur (K)	334735	64.9	1736	407	a	a		a	a	b	c	c
1382	Ramnarayanpur (K)	334736	64.9	3279	674	2	1		a	a	b	c	c
1383	Lakshikantapur (K)	334737	75	3966	924	3	2		a	a	b	c	c
1384	Ramjibanpur (K)	334738	57.6	1397	287	1	1		a	a	b	c	c
1385	Purba Shrinagar (K)	334739	145.5	574	126	1	1	a	a	a	b	c	c
1386	Purba Rameshwarpur (K)	334740	30.6	232	47	2	2	a	a	a	b	c	c
1387	Uttar Sultanpur (K)	334741	101.6	2010	481	2	2		a			c	c
1388	Raipur Dayarampur (K)	334742	50.3	3096	670	1	1			a	b	c	c
1389	Purba Raipur (K)	334743	36	269	73	1	1		a	a	a	c	c
1390	Krishnanagar (K)	334744	68.6	1964	393	1	1	a	a	a	b	c	c
1391	Dakshin Raghunathpur (K)	334745	80.7	694	163	2	2	a	c	a	b	c	c
1392	Mallikpratap (M)	334746	368.3	9462	1674	3	3	1	1		c	c	c
1393	Madhusudanpur (K)	334747	158	2446	493	1	1	a	a	a	b	c	c
1394	Tajpur (K)	334748	29.3	442	95	1	1	a	a	a	b	c	c
1395	Gabberia (K)	334749	127.8	1590	404	4	4	3	3	2	b	c	c
1396	Chotta Ramkrishnapur (K)	334750	49.9	935	216	1	1	a	a	a	a	c	c
1397	Paschim Sankarpur (K)	334751	27.4	645	158	a	a	a	a	a	b	c	c
1398	Bhagabatipur (K)	334752	77.7	803	163	2	1	2	3	1	b	c	c
1399	Purba Damodarapur (K)	334753	57.7	84	18	a	a	a	a	a	b	c	c
1400	Raghudebpurbeluni (M)	334754	89.2	422	77	2	1	b	b	b	b	c	c
1401	Haridebpur (M)	334755	43.8	619	198	2	1		a	a	b	c	c
1402	Sarifnagar (M)	334756	80.1	1164	284	3	2	1	a	a	c	c	c

- Village Directory

(As in 2009)

le. (If not available within the < 5 Kms, b for 5-10 Kms and c if facility is available is given).						Number of Medical Amenities available. (If not available within the village, the distance range code viz; a for < 5 Kms, b for 5-10 Kms and c for 10+ kms of nearest place where facility is available is given).						Name of Village	Serial Number					
Management institute (MI)	Polytechnic (Pt)	Vocational training school /ITI	Non-formal training centre (NFTC)	Special school for disabled (SSD)	Others (specify)	Community health centre (CHC)	Primary health centre (PHC)	Primary health sub centre (PHS)	Maternity and child welfare centre (MCWC)	T.B. clinic (TBC)	Hospital-allopathic (HA)			Hospital-alternative medicine (HO)	Dispensary (D)	Veterinary hospital (VH)	Mobile health clinic (MHC)	Family welfare centre (FWC)
15	16	17	18	19	20	21	22	23	24	25	26	27	28	29	30	31	2	1
c	c	a	b	c		1	1	1	c	c	c	c	c	c	c	a	Dulalpur (K)	1360
c	c	c	a	c	1	c	b	1	c	a	b	c	a	c	c	a	Brindabanpur (K)	1361
c	c	b	c	c		b	a	a	b	c	c	c	b	b	b	b	Kashipur (K)	1362
								1									Bireshwarpur (K)	1363
a	c	c	c			a			a	c	c	c	c	a	c	a	Khelarampur (K)	1364
c	c	c	c	c		a			a	c	c	c	c	a	c	a	Madhabpur (K)	1365
c	c	c	c	c		c	b	a	b	c	b	b	b	b	c	a	Purba Chandpur (K)	1366
c	c	c	c	c		a			a	c	c	c	c	a	c	a	Krishnarampur (K)	1367
c	c	c	c	c		c	b	b	a	c	b		b	b			Uttar Akhraberia (K)	1368
c	c	c	c	c		c	b	a	b	c	b	a	b	b			Muraripur (K)	1369
c	c	c	c	c		c	b	a	a	c	b		b	b			Kishmatmadhabnagar (K)	1370
c	c	c	c	c		c	b	a	a	c	b		b	b			Chak Ghateshwar (K)	1371
c	c	c	c	c		c	b	a	b	c	b		a	b			Dhopahat (K)	1372
c	c	c	c	c		c	b	a	b	c	b		a	a			Singheshwar (K)	1373
c	c	c	c	a		b	a	2	b	c	b		a	b			Ghateshwar (K)	1374
c	c	c	c	c		c	b	b	b	c	b	b	b	b	c		Ramlochanpur (K)	1375
c	c	c	c	c		c	b	1	b	c	b	b	b	b	c		Gopalpur (K)	1376
c	c	c	c	c		c	c	a	c	c	c	c	c	c	a		Banamalipur (K)	1377
c	c	c	c	c		c	b	1	b	c	b	b	a	b	a	a	Inatpur (K)	1378
c	c	c	c	c		c	b	a	a	c	b		b	b			Durgapur (K)	1379
c	c	c	c	c		c	b	a	a	c	a		b	b			Baidyapur (K)	1380
c	c	c	c	c		c	b	a	a	c	b		b	b			Mirpur (K)	1381
c	c	c	c	c		b	b	a	a	c	b	b	a	b			Ramnarayanpur (K)	1382
c	c	c	c	c		b	b	a	a	c	b	b	a	b			Lakshikantapur (K)	1383
c	c	c	c	c		c	b	a	a	c	b	b	a	b			Ramjibanpur (K)	1384
c	c	c	c	c		c	c	a	c	c	c	c	a	a	a		Purba Shrinagar (K)	1385
c	c	c	c	c		c	b	a	b	b	c	c	a	a	a		Purba Rameshwarpur (K)	1386
c	c	a				2		1	2	2	2	2	2	1	2	2	Uttar Sultanpur (K)	1387
c	c	c				2		1	1	2	2	1	2	2	1	2	Raipur Dayarampur (K)	1388
c	c	a				2		1	2	2	2	2	2	1	2	2	Purba Raipur (K)	1389
c	c	c	c	c		c	c	c	c	c	c	c	c	a			Krishnanagar (K)	1390
c	c	c	c	c		c	b	a	b	b	b	c	b	a			Dakshin Raghunathpur (K)	1391
c	c	c	c	c		c	c	1	1	c	c	c	b	b	c	c	Mallikpratap (M)	1392
c	c	c	c	c		c	b	a	b	b	b	c	b	a			Madhusudanpur (K)	1393
c	c	a	c			c	c	a	c	c	c	c	c	a			Tajpur (K)	1394
c	c	a	c			c	b	1	b	b	b	c	b	a			Gabberia (K)	1395
c	c	a	b			b	b	a	b	b	b	b	a	a			Chotta Ramkrishnapur (K)	1396
c	c	c	c	c		c	c	a	c	c	c	c					Paschim Sankarpur (K)	1397
c	c	c	c	c		c	b	a	b	b	b	c	b	a			Bhagabatipur (K)	1398
c	c	c	c	c		c	c	a	c	c	c	c	c	c	c	c	Purba Damodarpur (K)	1399
	c	c			1	b	b	a	b	b	b		a	b	b		Raghudebpurbeluni (M)	1400
c	c	c															Haridebpur (M)	1401
c	c	c		c	1	b	b	b		b	b		b	b			Sarifnagar (M)	1402

Serial Number	Name of Village	Number of Non-Government Medical Amenities available.							Availability of drinking water - Yes / No							
		Charitable non Govt. hospital/Nursing home.	Medical practitioner with MBBS Degree	Medical practitioner with other degree	Medical practitioner with no degree	Traditional practitioner and faith healer	Medicine Shop	Others	Tap water (Treated/Untreated)	Well water (Covered / Uncovered well)	Hand Pump	Tube wells / Bore well	Spring	River / Canal	Tank / Pond / Lake	Others
1	2	32	33	34	35	36	37	38	39	40	41	42	43	44	45	46
1360	Dulalpur (K)	0	0	0	0	0	0	0	No	No	No	Yes	No	Yes	Yes	No
1361	Brindabanpur (K)	0	0	0	0	0	0	0	Yes	No	Yes	Yes	No	Yes	Yes	No
1362	Kashipur (K)	0	0	0	0	0	0	0	No	No	Yes	Yes	No	Yes	Yes	No
1363	Bireshwarpur (K)	0	0	0	0	0	0	0	No	No	No	Yes	No	No	No	No
1364	Khelarampur (K)	0	0	0	0	0	0	0	No	No	No	No	No	No	No	No
1365	Madhabpur (K)	0	0	0	0	2	0	0	No	No	No	Yes	No	No	No	No
1366	Purba Chandpur (K)	0	0	0	0	0	0	0	Yes	No	Yes	No	No	No	Yes	No
1367	Krishnarampur (K)	0	0	0	0	2	0	0	No	No	No	Yes	No	No	No	No
1368	Uttar Akhraberia (K)	0	0	0	0	0	0	0	Yes	No	Yes	No	No	No	Yes	No
1369	Muraripur (K)	0	0	0	0	0	0	0	Yes	No	Yes	No	No	No	Yes	No
1370	Kishmatmadhabnagar (K)	0	0	0	0	0	0	0	No	No	Yes	No	No	Yes	Yes	No
1371	Chak Ghateshwar (K)	0	0	0	0	0	0	0	No	No	Yes	No	No	No	No	No
1372	Dhopahat (K)	0	0	0	0	0	0	0	No	No	Yes	No	No	No	Yes	No
1373	Singheshwar (K)	0	0	0	0	0	0	0	Yes	No	Yes	No	No	No	Yes	No
1374	Ghateshwar (K)	0	0	0	0	0	0	0	No	No	Yes	No	No	No	Yes	No
1375	Ramlochanpur (K)	0	0	0	0	0	0	0	No	No	Yes	No	No	Yes	Yes	Yes
1376	Gopalpur (K)	0	0	0	0	0	0	0	No	No	Yes	No	No	Yes	Yes	Yes
1377	Banamalipur (K)	0	0	0	0	0	0	0	No	No	Yes	No	No	No	Yes	No
1378	Inatpur (K)	0	0	0	0	0	0	0	Yes	No	Yes	Yes	No	No	Yes	Yes
1379	Durgapur (K)	0	0	0	0	0	0	0	No	No	Yes	No	No	Yes	Yes	No
1380	Baidyapur (K)	0	0	0	0	0	0	0	No	No	Yes	No	No	No	Yes	No
1381	Mirpur (K)	0	0	0	0	0	0	0	No	No	Yes	No	No	No	Yes	No
1382	Ramnarayanpur (K)	0	0	0	0	0	7	0	Yes	No	Yes	Yes	No	No	Yes	No
1383	Lakshikantapur (K)	0	0	0	0	0	1	0	Yes	No	Yes	No	No	Yes	Yes	No
1384	Ramjibanpur (K)	0	0	0	0	0	0	0	Yes	No	Yes	No	No	Yes	Yes	No
1385	Purba Shrinagar (K)	0	0	0	0	0	0	0	No	No	Yes	No	No	No	Yes	No
1386	Purba Rameshwarpur (K)	0	0	0	0	0	0	0	No	No	Yes	No	No	No	Yes	No
1387	Uttar Sultanpur (K)	2	2	2	2	1	2	2	Yes	No	No	Yes	No	No	No	No
1388	Raipur Dayarampur (K)	2	2	2	2	1	2	2	Yes	No	No	Yes	No	No	No	No
1389	Purba Raipur (K)	2	2	2	2	1	2	2	Yes	No	No	Yes	No	No	No	No
1390	Krishnanagar (K)	0	0	0	1	1	0	0	No	No	Yes	No	No	Yes	Yes	No
1391	Dakshin Raghunathpur (K)	0	0	0	1	2	0	0	No	No	Yes	No	No	Yes	Yes	No
1392	Mallikpratap (M)	0	0	0	5	0	1	0	No	No	Yes	No	No	No	No	No
1393	Madhusudanpur (K)	0	0	0	2	2	0	0	No	No	Yes	No	No	Yes	Yes	No
1394	Tajpur (K)	0	0	0	1	2	0	0	No	No	No	Yes	No	No	Yes	No
1395	Gabberia (K)	0	0	0	1	3	0	0	No	No	No	Yes	No	No	Yes	No
1396	Chotta Ramkrishnapur (K)	0	0	0	1	1	0	0	No	No	No	No	No	No	No	No
1397	Paschim Sankarpur (K)	0	0	0	0	0	0	0	No	No	No	No	No	Yes	Yes	No
1398	Bhagabatipur (K)	0	0	0	1	0	0	0	No	No	Yes	No	No	Yes	Yes	No
1399	Purba Damodarapur (K)	0	0	0	0	0	0	0	No	No	No	No	No	No	Yes	Yes
1400	Raghudebpurbeluni (M)	0	0	0	0	0	0	0	No	No	No	Yes	No	Yes	Yes	No
1401	Haridebpur (M)	0	0	1	2	2	0	0	No	No	No	Yes	No	No	No	No
1402	Sarifnagar (M)	0	0	0	0	0	0	0	No	No	No	Yes	No	Yes	Yes	No

Availability of toilet & others Yes / No				Communication and transport facilities (If amenities available code -Yes is given except for Village Pin Code ,If not available within the village , the distance range code viz; a for < 5 Kms, b for 5-10 Kms and c for 10+ kms of nearest place where facility is available is given).								
Community toilet including bath.	Community toilet excluding bath.	Rural sanitary mart or sanitary hardware outlet available near the village.	Community bio- gas or recycle of waste for productive use.	Post office(PO)	Sub post office (SPO)	Post & Telegraph office (P&TO)	Village Pin Code	Telephones (Land lines)	Public call office (PCO)	Mobile phone coverage	Name of Village	Serial Number
47	48	49	50	51	52	53	54	55	56	57	2	1
No	No	No	No	a	Yes	c	743336	a	c	Yes	Dulalpur (K)	1360
No	No	Yes	No	a	b	c	743336	a	b	a	Brindabanpur (K)	1361
No	No	No	No	a	Yes	c	743345	Yes	b	Yes	Kashipur (K)	1362
No	No	No	No			c	743336	a	c	Yes	Bireswarpur (K)	1363
No	No	No	No	Yes	a	c	743336	Yes	c	Yes	Khelarampur (K)	1364
No	No	No	No	Yes	a	c	743336	Yes	b	Yes	Madhabpur (K)	1365
No	No	Yes	No	Yes	a	c	743395	a	b	a	Purba Chandpur (K)	1366
No	No	No	No	Yes	a	c	743355	Yes	b	Yes	Krishnarampur (K)	1367
No	No	Yes	No	Yes	a	c	743345	Yes	b	Yes	Uttar Akhraberia (K)	1368
No	No	No	No	a	a	c	743336	a	b	a	Murariapur (K)	1369
No	No	Yes	No	a	a	c	743395	Yes	b	Yes	Kishmatmadhabnagar (K)	1370
No	No	Yes	No	a	a	c	743336	Yes	b	Yes	Chak Ghateshwar (K)	1371
No	No	Yes	No	a	a	c	743336	b	c	Yes	Dhopahat (K)	1372
No	No	No	No	a		c	743336	Yes	c	Yes	Singheshwar (K)	1373
No	No	Yes	No	Yes		c	743336	Yes	b	a	Ghateshwar (K)	1374
No	No	Yes	No	Yes	a	Yes	743336	Yes	c	b	Ramlochanpur (K)	1375
No	No	Yes	No	Yes	b	c	743336	b	c	Yes	Gopalpur (K)	1376
No	No	No	No	a	b	c	743337	Yes	c	Yes	Banamalipur (K)	1377
No	No	Yes	No	b	b	c	743336	b	b	Yes	Inatpur (K)	1378
No	No	Yes	No	a	a	c	743336	Yes	b	Yes	Durgapur (K)	1379
No	No	Yes	No	a	a	c	743336	Yes	b	Yes	Baidyapur (K)	1380
No	No	Yes	No	a	a	c	743610	Yes	b	a	Mirpur (K)	1381
No	Yes	Yes	No	Yes		c	743345	Yes	b	Yes	Ramnarayanpur (K)	1382
No	No	Yes	No	a	a	c	743345	Yes	b	a	Lakshikantapur (K)	1383
No	No	Yes	No	a	a	c	743336	a	b	a	Ramjibanpur (K)	1384
No	No	No	No	a	a	c	743336	a	b	Yes	Purba Shrinagar (K)	1385
No	No	No	No	a	a	c	743336	a	b	Yes	Purba Rameshwarpur (K)	1386
No	No	No	No	Yes		c	743336	a	c	Yes	Uttar Sultanpur (K)	1387
No	No	No	No	Yes	b	c	743336	a	c	Yes	Raipur Dayarampur (K)	1388
No	No	No	No	Yes		c	743336	a	b	Yes	Purba Raipur (K)	1389
No	No	No	No	Yes	a	c	743345	Yes	c	Yes	Krishnanagar (K)	1390
No	No	No	No	a	a	c	743336	Yes	b	Yes	Dakshin Raghunathpur (K)	1391
No	No	No	No	Yes	c	c	743355	c	b	Yes	Mallikpratap (M)	1392
No	No	No	No	a	a	c	743345	Yes	b	Yes	Madhusudanpur (K)	1393
No	No	No	No	b	a	c	743336	Yes	b	Yes	Tajpur (K)	1394
No	No	No	No	b	Yes	c	743336	Yes	b	Yes	Gabberia (K)	1395
No	No	Yes	No	b	a	c	743351	a	b	Yes	Chotta Ramkrishnapur (K)	1396
No	No	No	No	a	a	c	743395	a	b	Yes	Paschim Sankarpur (K)	1397
No	No	No	No	Yes	a	c	743399	a	c	Yes	Bhagabatipur (K)	1398
No	No	No	No	a	b	c	743399	a	c	Yes	Purba Damodarapur (K)	1399
No	No	No	No	a	b	c	743395	b	c	Yes	Raghudebpurbeluni (M)	1400
No	No	No	No			c	743399	a	b	Yes	Haridebpur (M)	1401
No	No	No	No	a	b	b	743395	b	c	Yes	Sarifnagar (M)	1402

Communication and transport facilities (If amenities available code -Yes is given except for Village Pin Code ,If not available within the village , the distance range code viz; a for < 5 Kms, b for 5-10 Kms and c for 10+ kms of nearest place where facility is available is given).													Village connected to highway (If amenities available code viz; a for < 5 Kms, b for 5-10 Kms and c for 10+ kms of nearest place where facility is available is given).			
Serial Number	Name of Village	Internet cafes/ Common service centre (CSC)	Private courier facility	Bus service (Public & Private)	Railway stations	Auto/Modified Autos	Taxis and Vans	Tractors	Cycle-pulled rickshaws(Manual & Machine driven)	Carts driven by animals	Sea /River ferry service	Connected to national highway(NH)	Connected to state highway(SH)	Connected to major district road (MDR)	Connected to others district road	Pucca roads
1	2	58	59	60	61	62	63	64	65	66	67	68	69	70	71	72
1360	Dulalpur (K)	a	a	a	a	a	Yes	a	Yes	b	b	b	b	a	a	Yes
1361	Brindabanpur (K)	b	a	a	Yes	c	Yes	Yes	Yes	c	c	b	a	c	c	Yes
1362	Kashipur (K)	b	b	a	b	a	Yes	c	Yes	b	c	b	c	b	b	b
1363	Bireshwarpur (K)	b	b	a	b	c	b	c	Yes	c	c					a
1364	Khelarampur (K)	a	a	Yes	Yes	Yes	Yes	a	Yes	c	c	b	b		Yes	b
1365	Madhabpur (K)	a	a	a	Yes	a	Yes	a	Yes	c	c	b	b		Yes	Yes
1366	Purba Chandpur (K)	a	c	a	a	b	Yes	c	Yes	c	c	c	a	a	a	a
1367	Krishnarampur (K)	a	a	Yes	Yes	Yes	Yes	Yes	a	c	c	b	b		Yes	Yes
1368	Uttar Akhraberia (K)	a	c	Yes	Yes	Yes	Yes	c	Yes	c	c	b	Yes	a	Yes	a
1369	Muraripur (K)	a	c	a	a	a	Yes	c	Yes		c	c	a	a	a	a
1370	Kishmatmadhabnagar (K)	a	c	a	a	a	Yes	Yes	a	a	a	c	b	a	a	a
1371	Chak Ghateshwar (K)	a	c	a	a	a	Yes	c	Yes	c	b	c	a		a	a
1372	Dhopahat (K)	a	c	a	a	a	Yes	c	Yes	c	c	b	a	a	Yes	a
1373	Singheshwar (K)	a	c	a	a	Yes	Yes	c	Yes	c	c	b	b	a		a
1374	Ghateshwar (K)	c	a	a	Yes	a	Yes	Yes	Yes	c	c	b	b		Yes	Yes
1375	Ramlochanpur (K)	a	b	a	a	a	Yes	Yes	Yes	c	a	c	c		b	Yes
1376	Gopalpur (K)	b	c	a	b	c	Yes	Yes	Yes	c	c	c	b		b	Yes
1377	Banamalipur (K)	a	c	a	a	a	Yes	c	Yes	c	c	c	a	a		Yes
1378	Inatpur (K)	b	b	a	b	c	Yes	Yes	Yes	a	c	c	b		b	Yes
1379	Durgapur (K)	a	a	a	a	a	Yes	c	Yes	c	c	b	a	a	a	Yes
1380	Baidyapur (K)	a	a	a	a	a	Yes	c	Yes	c	c	b	a		a	Yes
1381	Mirpur (K)	a	a	a	a	a	Yes	Yes	Yes	c	b	b	a	a	a	a
1382	Ramnarayanpur (K)	a	Yes	Yes	Yes	b	Yes	Yes	Yes	c	b	b	c		Yes	Yes
1383	Lakshikantapur (K)	a	Yes	Yes	Yes	b	Yes	Yes	Yes	c	a	b	c		a	Yes
1384	Ramjibanpur (K)	a	a	a	a	b	Yes	Yes	Yes	c	c	b	c	b	Yes	a
1385	Purba Shrinagar (K)	a	c	a	a	a	Yes	c	Yes	c	c	c	a	a	a	a
1386	Purba Rameshwarpur (K)	a	c	Yes	a	a	Yes	c	Yes	c	c	c	Yes	a	a	b
1387	Uttar Sultanpur (K)	a	a	a	a	a	Yes	c	Yes	c	a	a		a		a
1388	Raipur Dayarampur (K)	a	b	a	a	a	a	c	Yes	c	b	b		a		a
1389	Purba Raipur (K)	a	a	a	a	a	Yes	c	Yes	c	a	a		a		a
1390	Krishnanagar (K)	a	c	a	a	a	Yes	c	Yes	c	c	b	a	a	a	a
1391	Dakshin Raghunathpur (K)	a	c	Yes	a	Yes	Yes	c	Yes	c	c	b	a			Yes
1392	Mallikpratap (M)	a	c	b	a	Yes	Yes	c	c	c	c	c	b		a	Yes
1393	Madhusudanpur (K)	a	c	a	a	a	Yes	c	Yes	c	c	b	a	a	a	a
1394	Tajpur (K)	a	a	a	a	a	Yes	c	Yes	c	b	b	a	a	a	a
1395	Gabberia (K)	a	a	a	a	a	Yes	c	Yes	Yes	b	b	a	a	a	a
1396	Chotta Ramkrishnapur (K)	a	a	a	a	a	Yes	c	Yes	c	b	b	a	a	a	a
1397	Paschim Sankarpur (K)	a	c	a	a	a	a	c	a	c	a	b	a	a		a
1398	Bhagabatipur (K)	a	c	Yes	a	Yes	Yes	c	Yes	c	c	b	Yes	a	Yes	a
1399	Purba Damodarapur (K)	a	c	Yes	b	Yes	Yes	c	Yes	c	c	b	Yes	a	Yes	a
1400	Raghudebpurbeluni (M)	a	b	a	b	a	Yes	c	Yes	c	c	c	a			a
1401	Haridebpur (M)	a	b	a	b	c	a	c	Yes	c	a					a
1402	Sarifnagar (M)	b	Yes	a	b	a	Yes	b	Yes	c	c	c	a			a

ys,village roads, banks & credit societies
:-Yes is given, If not available within the
code viz; a for < 5 Kms, b for 5-10 Kms
place where facility is available is given).

Availability of miscellaneous facilities (If amenities available code -Yes is given, If not
available within the village , the distance range code viz; a for < 5 Kms, b for 5-10 Kms
and c for 10+ kms of nearest place where facility is available is given).

73	74	75	76	77	78	79	80	81	82	83	84	85	86	87	Name of Village	Serial Number
Yes	b	b	Yes	a	b	c	Yes	a	c	a	a	a	Yes	Yes	Dulalpur (K)	1360
Yes	a	c	Yes	a	a	c	Yes	Yes	c	b	c	Yes	Yes	Yes	Brindabanpur (K)	1361
Yes	a	b	b	a	a	c	Yes	Yes	c	a	a	a	Yes	a	Kashipur (K)	1362
a						c	Yes	Yes	c	Yes	Yes	Yes	Yes	Yes	Bireshwarpur (K)	1363
b	Yes	b	a	a	a	c	Yes	a	c	Yes	Yes	Yes	Yes	a	Khelarampur (K)	1364
Yes	c	b	a	a	a	c	Yes	Yes	c	Yes	Yes	Yes	Yes	Yes	Madhabpur (K)	1365
Yes			a	a	a	c	Yes	Yes	c	Yes	Yes	Yes	Yes	Yes	Purba Chandpur (K)	1366
Yes	c	b	a	a	a	c	Yes	Yes	c	Yes	Yes	Yes	Yes	Yes	Krishnarampur (K)	1367
Yes		c		a	a	c	Yes	Yes	Yes	Yes	Yes	Yes	Yes	Yes	Uttar Akhraberia (K)	1368
Yes			a	a	a	c	Yes	Yes	c	Yes	Yes	Yes	Yes	Yes	Muraripur (K)	1369
Yes		c		a	a	c	Yes	Yes	c	Yes	Yes	Yes	Yes	Yes	Kishmatmadhabnagar (K)	1370
Yes			a	a	a	c	Yes	a	c	a	a	b	Yes	Yes	Chak Ghateshwar (K)	1371
a		c		a	a	c	Yes	Yes	c	a	a	b	Yes	Yes	Dhopahat (K)	1372
a		c		a	a	c	Yes	a	c	a	a	b	Yes	Yes	Singheshwar (K)	1373
a		c		a	a	c	Yes	Yes	c	Yes	a	b	Yes	Yes	Ghateshwar (K)	1374
Yes		c	b	a	a	c	Yes	Yes	c	Yes	Yes	Yes	Yes	Yes	Ramlochanpur (K)	1375
Yes			c	a	a	c	Yes	Yes	c	Yes	Yes	Yes	Yes	Yes	Gopalpur (K)	1376
a		c	Yes	a	a	c	Yes	a	c	c	Yes	Yes	Yes	Yes	Banamalipur (K)	1377
Yes	a	c	b	a	a	c	Yes	Yes	c	Yes	Yes	Yes	Yes	Yes	Inatpur (K)	1378
Yes	b	c	a	a	a	c	Yes	a	c	a	a	b	Yes	Yes	Durgapur (K)	1379
Yes	a	c	a	a	a	Yes	Yes	a	c	a	a	b	Yes	Yes	Baidyapur (K)	1380
Yes	b	c	a	a	a	c	a	a	c	a	a	a	Yes	Yes	Mirpur (K)	1381
Yes	a	c	Yes	Yes	Yes	c	Yes	Yes	Yes	Yes	Yes	Yes	Yes	Yes	Ramnarayanpur (K)	1382
Yes	a	c	a	a	a	c	Yes	Yes	Yes	Yes	Yes	Yes	Yes	Yes	Lakshikantapur (K)	1383
Yes	a	c	a	a	a	c	Yes	a	c	b	a	Yes	Yes	Yes	Ramjibanpur (K)	1384
a			a	a	a	c	Yes	Yes	c	Yes	Yes	Yes	Yes	Yes	Purba Shrinagar (K)	1385
a		c	Yes	a	a	c	Yes	Yes	c	Yes	Yes	Yes	Yes	Yes	Purba Rameshwarpur (K)	1386
Yes			Yes	a	a	c	Yes	Yes	c	Yes	a	Yes	Yes	Yes	Uttar Sultanpur (K)	1387
Yes			Yes	a	a	c	Yes	Yes	c	Yes	Yes	Yes	Yes	Yes	Raipur Dayarampur (K)	1388
Yes				a	a	c	Yes	Yes	c	Yes	Yes	Yes	Yes	Yes	Purba Raipur (K)	1389
a		c	Yes	a	a	c	Yes	Yes	Yes	Yes	Yes	Yes	Yes	Yes	Krishnanagar (K)	1390
a		c	Yes	a	a	c	Yes	Yes	c	Yes	Yes	Yes	Yes	Yes	Dakshin Raghunathpur (K)	1391
a	c	c	c	a	c	c	Yes	Yes	c	Yes	c	b	Yes	Yes	Mallikpratap (M)	1392
a		c	Yes	a	a	c	Yes	Yes	Yes	Yes	Yes	Yes	Yes	Yes	Madhusudanpur (K)	1393
a		b	Yes	b	b	c	Yes	Yes	c	Yes	Yes	Yes	Yes	Yes	Tajpur (K)	1394
a			Yes	a	a	c	Yes	Yes	Yes	Yes	a	Yes	Yes	Yes	Gabberia (K)	1395
a		b	Yes	a	a	c	Yes	Yes	c	Yes	Yes	Yes	Yes	Yes	Chotta Ramkrishnapur (K)	1396
a				a	a	c	Yes	Yes	c	Yes	Yes	Yes	Yes	Yes	Paschim Sankarpur (K)	1397
a			Yes		a	c	Yes	Yes	c	Yes	Yes	Yes	Yes	Yes	Bhagabatipur (K)	1398
a			Yes	b	b	c	Yes	Yes	c	Yes	Yes	Yes	Yes	Yes	Purba Damodarpur (K)	1399
a		a	b			c	Yes	a	c	a	b	Yes	Yes	Yes	Raghudebpurbeluni (M)	1400
a				a	c	c	Yes	Yes	Yes	Yes	c	Yes	Yes	Yes	Haridebpur (M)	1401
Yes		a	b	c	c	c	Yes	Yes	Yes	Yes	c	Yes	Yes	Yes	Sarifnagar (M)	1402

Availability of miscellaneous facilities (If amenities available code -Yes is given, If not available within the village , the distance range code viz; a for < 5 Kms, b for 5-10 Kms and c for 10+ kms of nearest place where facility is available is given).												Availability of electricity (Yes/No)			
Serial Number	Name of Village	ASHA (Accredited Social Health Activist)	Community centre with/without TV	Sports Field,	Sports Club / Recreation Centre	Cinema / Video Hall	Public Library	Public Reading Room	Newspaper Supply	Assembly Polling station	Birth & Death Registration Office	Power Supply for Domestic Use (ED)	Power Supply for Agricultural Use (EAG)	Power Supply for Commercial Use (EC)	Power Supply for All Uses (EA)
1	2	88	89	90	91	92	93	94	95	96	97	98	99	100	101
1360	Dulalpur (K)	Yes	a	a	Yes	a	a	a	Yes	a	a	Yes	Yes	Yes	Yes
1361	Brindabanpur (K)	Yes	c	c	c	a	b	a	Yes	Yes	a	Yes	Yes	Yes	Yes
1362	Kashipur (K)	Yes	a	a	Yes	a	a	a	Yes	Yes	b	Yes	No	No	No
1363	Bireswarpur (K)	Yes	Yes	Yes	Yes	Yes	Yes	Yes	Yes	Yes	Yes	Yes	No	No	No
1364	Khelarampur (K)	Yes	Yes	Yes	Yes	Yes	Yes	Yes	Yes	Yes	Yes	Yes	No	No	No
1365	Madhabpur (K)	Yes	Yes	b	Yes	Yes	Yes	Yes	Yes	Yes	Yes	Yes	No	No	No
1366	Purba Chandpur (K)	Yes	Yes	Yes	Yes	Yes	Yes	Yes	Yes	Yes	Yes	Yes	Yes	Yes	Yes
1367	Krishnarampur (K)	Yes	Yes	Yes	Yes	Yes	Yes	Yes	Yes	Yes	Yes	Yes	No	No	No
1368	Uttar Akhraberia (K)	Yes	Yes	Yes	Yes	Yes	Yes	Yes	Yes	Yes	Yes	Yes	Yes	Yes	Yes
1369	Muraripur (K)	Yes	Yes	Yes	Yes	Yes	Yes	Yes	Yes	Yes	Yes	Yes	Yes	Yes	Yes
1370	Kishmatmadhabnagar (K)	Yes	Yes	Yes	Yes	Yes	Yes	Yes	Yes	Yes	Yes	Yes	No	No	No
1371	Chak Ghateshwar (K)	Yes	Yes	Yes	Yes	a	Yes	Yes	a	a	Yes	Yes	No	No	No
1372	Dhopahat (K)	Yes	Yes	a	b	a	b	c	Yes	Yes	Yes	Yes	Yes	Yes	Yes
1373	Singheshwar (K)	Yes	Yes	Yes	a	b	a	b	c	Yes	a	Yes	Yes	Yes	Yes
1374	Ghateshwar (K)	Yes	Yes	a	Yes	a	b	c	Yes	Yes	Yes	Yes	Yes	Yes	Yes
1375	Ramlochanpur (K)	Yes	Yes	Yes	Yes	Yes	Yes	Yes	Yes	Yes	Yes	Yes	Yes	Yes	Yes
1376	Gopalpur (K)	Yes	Yes	Yes	Yes	Yes	Yes	Yes	Yes	Yes	Yes	Yes	Yes	Yes	Yes
1377	Banamalipur (K)	Yes	a	a	a	a	a	Yes	Yes	a	a	Yes	No	No	No
1378	Inatpur (K)	Yes	Yes	Yes	Yes	Yes	Yes	Yes	Yes	Yes	Yes	Yes	Yes	Yes	Yes
1379	Durgapur (K)	Yes	a	Yes	Yes	a	a	a	Yes	Yes	a	Yes	No	No	No
1380	Baidyapur (K)	Yes	a	a	Yes	a	Yes	a	Yes	Yes	a	Yes	No	No	No
1381	Mirpur (K)	a	a	a	Yes	a	a	a	Yes	a	a	Yes	No	No	No
1382	Ramnarayanpur (K)	Yes	Yes	Yes	Yes	Yes	Yes	Yes	Yes	Yes	a	Yes	Yes	Yes	Yes
1383	Lakshikantapur (K)	Yes	Yes	Yes	Yes	a	a	Yes	Yes	Yes	a	Yes	Yes	Yes	Yes
1384	Ramjibanpur (K)	Yes	Yes	Yes	Yes	a	a	Yes	Yes	Yes	a	Yes	Yes	Yes	Yes
1385	Purba Shrinagar (K)	Yes	Yes	Yes	Yes	Yes	Yes	Yes	Yes	Yes	Yes	Yes	No	No	No
1386	Purba Rameshwarpur (K)	Yes	Yes	Yes	Yes	Yes	Yes	Yes	Yes	Yes	Yes	Yes	No	No	No
1387	Uttar Sultanpur (K)	Yes	Yes	Yes	Yes	Yes	Yes	Yes	Yes	Yes	Yes	Yes	Yes	Yes	Yes
1388	Raipur Dayarampur (K)	Yes	Yes	Yes	Yes	Yes	Yes	Yes	Yes	Yes	Yes	Yes	Yes	Yes	Yes
1389	Purba Raipur (K)	Yes	Yes	Yes	Yes	Yes	Yes	Yes	Yes	Yes	Yes	Yes	No	Yes	No
1390	Krishnanagar (K)	Yes	Yes	Yes	Yes	Yes	Yes	Yes	Yes	Yes	Yes	Yes	No	No	No
1391	Dakshin Raghunathpur (K)	Yes	Yes	Yes	Yes	Yes	Yes	Yes	Yes	Yes	Yes	Yes	No	No	No
1392	Mallikpratap (M)	Yes	c	c	c	c	b	b	a	Yes	Yes	Yes	No	Yes	No
1393	Madhusudanpur (K)	Yes	Yes	Yes	Yes	Yes	Yes	Yes	Yes	Yes	Yes	Yes	No	No	No
1394	Tajpur (K)	Yes	Yes	Yes	Yes	Yes	Yes	Yes	Yes	Yes	Yes	Yes	No	Yes	No
1395	Gabberia (K)	Yes	Yes	Yes	Yes	Yes	Yes	Yes	Yes	Yes	Yes	Yes	No	Yes	No
1396	Chotta Ramkrishnapur (K)	Yes	Yes	Yes	Yes	Yes	Yes	Yes	Yes	Yes	Yes	Yes	No	Yes	No
1397	Paschim Sankarpur (K)	Yes	a	a	Yes	Yes	Yes	Yes	Yes	Yes	Yes	Yes	No	No	No
1398	Bhagabatipur (K)	Yes	Yes	Yes	Yes	Yes	Yes	Yes	Yes	Yes	Yes	Yes	No	No	No
1399	Purba Damodarapur (K)	Yes	Yes	Yes	Yes	Yes	Yes	Yes	Yes	Yes	Yes	Yes	No	Yes	No
1400	Raghudebpurbeluni (M)	Yes	Yes	Yes	Yes	Yes	b	b	Yes	a	a	Yes	No	No	No
1401	Haridebpur (M)	Yes	Yes	Yes	Yes	Yes	Yes	Yes	Yes	Yes	Yes	Yes	No	Yes	No
1402	Sarifnagar (M)	Yes	c	c	a	c	c	c	Yes	Yes	Yes	Yes	No	No	No

Nearest Town		Land Use							
		Area under different types of land use (in hectares rounded up to one decimal place)							
Name	Distance range code i.e. a for < 5 Kms, b for 5-10 Kms and c for 10+ kms .	Forests	Area under Non-agricultural Uses	Barren and Un-cultivable land	Permanent Pastures and Other Grazing Lands	Land Under Miscellaneous Tree Crops etc.	Culturable Waste Land	Name of Village	Serial Number
102	103	104	105	106	107	108	109	2	1
JAYNAGAR	b	0	45.5	0	0	0	0	Dulalpur (K)	1360
DIAMOND HARB	c	0	10	0	0	0	2.3	Brindabanpur (K)	1361
DIAMOND HARB	b	0	29.8	0	0	0	0	Kashipur (K)	1362
DIAMOND HARB	b	0	9.3	0	0	0	0	Bireswarpur (K)	1363
DIAMOND HARB	b	0	7.5	0	0	0	1.8	Khelarampur (K)	1364
JAYNAGAR	b	0	15.6	0	0	0	2.1	Madhabpur (K)	1365
JAYNAGAR	c	0	6.8	0	0	0	0	Purba Chandpur (K)	1366
JAYNAGAR	b	0	6.2	0	0	0	3.2	Krishnarampur (K)	1367
JAYNAGAR	c	0	8	0	0	0	2.2	Uttar Akhraberia (K)	1368
JAYNAGAR	c	0	30.7	0	0	0	0	Muraripur (K)	1369
JAYNAGAR	c	0	4.3	0	0	0	1.5	Kishmatmadhabnagar (K)	1370
JAYNAGAR	c	0	2.2	0	0	0	0	Chak Ghateshwar (K)	1371
JAYNAGAR	c	0	8	0	0	0	3.1	Dhopahat (K)	1372
JAYNAGAR	c	0	5	0	0	0	2.4	Singheshwar (K)	1373
JAYNAGAR	c	0	11.2	0	0	0	0	Ghateshwar (K)	1374
JAYNAGAR	c	0	6.4	0	0	0	2.2	Ramlochanpur (K)	1375
JAYNAGAR	c	0	8.4	0	0	0	0.7	Gopalpur (K)	1376
JAYNAGAR	c	0	3	0	0	0	0	Banamalipur (K)	1377
JAYNAGAR	c	0	6.8	0	0	0	1.9	Inatpur (K)	1378
JAYNAGAR	c	0	2.3	0	0	0	0	Durgapur (K)	1379
JAYNAGAR	c	0	2.5	0	0	0	5	Baidyapur (K)	1380
JAYNAGAR	c	0	5.8	0	0	0	2.1	Mirpur (K)	1381
JAYNAGAR	c	0	5.4	0	0	0	2.5	Ramnarayanpur (K)	1382
JAYNAGAR	c	0	6.2	0	0	0	1.8	Lakshikantapur (K)	1383
JAYNAGAR	c	0	5.1	0	0	0	2.5	Ramjibanpur (K)	1384
JAYNAGAR	c	0	8	0	0	0	2.5	Purba Shrinagar (K)	1385
JAYNAGAR	c	0	3.4	0	0	0	2.2	Purba Rameshwarpur (K)	1386
JAYNAGAR	c	0	2	0	0	0	6.3	Uttar Sultanpur (K)	1387
JAYNAGAR	c	0	4.5	0	0	0	1.5	Raipur Dayarampur (K)	1388
JAYNAGAR	c	0	0	0	0	0	0	Purba Raipur (K)	1389
JAYNAGAR	c	0	6.3	0	0	0	1.8	Krishnanagar (K)	1390
JAYNAGAR	c	0	7.2	0	0	0	2.2	Dakshin Raghunathpur (K)	1391
DIAMOND HARB	b	0	0	0	0	0	0	Mallikpratap (M)	1392
JAYNAGAR	c	0	8.5	0	0	0	1.5	Madhusudanpur (K)	1393
JAYNAGAR	c	0	0	0	0	0	0	Tajpur (K)	1394
JAYNAGAR	c	0	7	0	0	0	1.8	Gabberia (K)	1395
JAYNAGAR	c	0	0	0	0	0	3.1	Chotta Ramkrishnapur (K)	1396
JAYNAGAR	c	0	3.4	0	0	0	0	Paschim Sankarpur (K)	1397
JAYNAGAR	c	0	5.5	0	0	0	0	Bhagabatipur (K)	1398
JAYNAGAR	c	0	2.9	0	0	0	0	Purba Damodarpur (K)	1399
JAYNAGAR	c	0	9	0	0	0	1.2	Raghudebpurbeluni (M)	1400
JAYNAGAR	c	0	6.4	0	0	0	1.4	Haridebpur (M)	1401
JAYNAGAR	c	0	9	0	0	0	0	Sarifnagar (M)	1402

Land Use												
Area under different types of land use (in hectares rounded up to one decimal place)							Area irrigated by source (in hectare).					
Serial Number	Name of Village	Fallow lands other than current fallows	Current Fallows	Net Area Sown	Total Irrigated Land Area	Total Un-irrigated Land Area	Canals (C)	Wells/Tube-wells(W/TW)	Tanks/Lakes(T/L)	Water Falls(WF)	Others(O)	
1	2	110	111	112	113	114	115	116	117	118	119	
1360	Dulalpur (K)	0	0	290	55	235	10	0	15	0	30	
1361	Brindabanpur (K)	0	0	89.2	17	72.2	1	0	4	0	12	
1362	Kashipur (K)	0	0	43.4	9	34.4	0	0	4	0	5	
1363	Bireshwarpur (K)	0	0	20.6	4	16.6	0	0	4	0	0	
1364	Khelarampur (K)	0	0	19.5	5	14.5	1	0	4	0	0	
1365	Madhabpur (K)	0	0	44.2	9	35.2	3	0	6	0	0	
1366	Purba Chandpur (K)	0	0	115	9	106	4	0	5	0	0	
1367	Krishnarampur (K)	0	0	30.3	4	26.3	1	0	3	0	0	
1368	Uttar Akhraberia (K)	0	0	104.8	15	89.8	2	0	5	0	8	
1369	Muraripur (K)	0	0	22	5	17	2	0	3	0	0	
1370	Kishmatmadhabnagar (K)	0	0	34	7	27	3	0	4	0	0	
1371	Chak Ghateshwar (K)	0	0	24.3	19.3	5	15.3	0	4	0	0	
1372	Dhopahat (K)	0	0	64.9	18	46.9	10	0	8	0	0	
1373	Singheshwar (K)	0	0	27.6	4	23.6	1	0	3	0	0	
1374	Ghateshwar (K)	0	0	161	138	23	115	15	8	0	0	
1375	Ramlochanpur (K)	0	0	135	20	115	6	0	6	0	8	
1376	Gopalpur (K)	0	0	113.9	10	103.9	4	0	6	0	0	
1377	Banamalipur (K)	0	0	19.4	13.2	6.2	2	8.2	3	0	0	
1378	Inatpur (K)	0	0	56	6	50	2	0	4	0	0	
1379	Durgapur (K)	0	0	45.3	34	11.3	29	0	5	0	0	
1380	Baidyapur (K)	0	0	44	4	40	1	0	3	0	0	
1381	Mirpur (K)	0	0	57	3	54	0	0	3	0	0	
1382	Ramnarayanpur (K)	0	0	57	3	54	0	0	3	0	0	
1383	Lakshikantapur (K)	0	0	67	7	60	2	0	5	0	0	
1384	Ramjibanpur (K)	0	0	50	4	46	1	0	3	0	0	
1385	Purba Shrinagar (K)	0	0	135	25	110	10	0	5	0	10	
1386	Purba Rameshwarpur (K)	0	0	25	3	22	0	0	3	0	0	
1387	Uttar Sultanpur (K)	0	0	93.3	11	82.3	5	0	6	0	0	
1388	Raipur Dayarampur (K)	0	0	44.3	8	36.3	2	0	3	0	3	
1389	Purba Raipur (K)	0	0	36	5	31	5	0	0	0	0	
1390	Krishnanagar (K)	0	0	60.6	17	43.6	12	0	5	0	0	
1391	Dakshin Raghunathpur (K)	0	0	71.3	11	60.3	6	0	5	0	0	
1392	Mallikpratap (M)	0	0	368.3	248.3	120	24	0	5	0	219.3	
1393	Madhusudanpur (K)	0	0	148	8	140	4	0	4	0	0	
1394	Tajpur (K)	0	0	29.3	29.3	0	2	0	5	0	22.3	
1395	Gabberia (K)	0	0	119	5	114	2	0	3	0	0	
1396	Chotta Ramkrishnapur (K)	0	0	46.8	6	40.8	0	0	3	0	3	
1397	Paschim Sankarpur (K)	0	0	24.1	8	16.1	4	0	4	0	0	
1398	Bhagabatipur (K)	0	0	72.2	8	64.2	1	0	7	0	0	
1399	Purba Damodarapur (K)	0	0	54.8	7	47.8	4	0	3	0	0	
1400	Raghudebpurbeluni (M)	0	0	79	62	17	7	0	5	0	50	
1401	Haridebpur (M)	0	0	36	28	8	5	3	0	0	20	
1402	Sarifnagar (M)	0	0	71.2	69	2.2	32	0	3	0	34	

Name of three most important commodities manufactured			Name of Village	Serial Number
First	Second	Third		
120	121	122	2	1
			Dulalpur (K)	1360
			Brindabanpur (K)	1361
			Kashipur (K)	1362
			Bireshwarpur (K)	1363
			Khelarampur (K)	1364
			Madhabpur (K)	1365
Paddy	Vegetable		Purba Chandpur (K)	1366
			Krishnarampur (K)	1367
Paddy	Vegitable		Uttar Akhraberia (K)	1368
Paddy	Vegetable		Muraripur (K)	1369
Paddy	Vegitable		Kishmatmadhabnagar (K)	1370
Paddy	Vegetable		Chak Ghateshwar (K)	1371
Paddy	Vegetable		Dhopahat (K)	1372
Paddy	Vegetable		Singheshwar (K)	1373
Paddy	Vegetable		Ghateshwar (K)	1374
			Ramlochanpur (K)	1375
			Gopalpur (K)	1376
			Banamalipur (K)	1377
			Inatpur (K)	1378
Paddy	Vegetables		Durgapur (K)	1379
Paddy	Vegetables		Baidyapur (K)	1380
Paddy	Vegetables		Mirpur (K)	1381
Paddy	Vegitables		Ramnarayanpur (K)	1382
Paddy	Vegitables		Lakshikantapur (K)	1383
Paddy	Vegitables		Ranjibanpur (K)	1384
			Purba Shrinagar (K)	1385
			Purba Rameshwarpur (K)	1386
			Uttar Sultanpur (K)	1387
			Raipur Dayarampur (K)	1388
			Purba Raipur (K)	1389
Air Gnn			Krishnanagar (K)	1390
			Dakshin Raghunathpur (K)	1391
			Mallikpratap (M)	1392
			Madhusudanpur (K)	1393
			Tajpur (K)	1394
			Gabberia (K)	1395
			Chotta Ramkrishnapur (K)	1396
			Paschim Sankarpur (K)	1397
			Bhagabatipur (K)	1398
			Purba Damodarpur (K)	1399
Flower, Ball	Jhora, Chupri		Raghudebpurbeluni (M)	1400
			Haridebpur (M)	1401
			Sarifnagar (M)	1402

Census of India 2011
Amenities and Land use

Serial Number	Name of Village	Location code no.	Total area of the village (in hectares rounded up to one decimal place)	Total population (2011 census)	Number of households (2011 census)	Number of educational amenities available in village , the distance range code viz; a for 0-5 kms, b for 5-10 kms, c for 10+ kms of nearest place where facility is available							
						Pre-Primary school (PP)	Primary school (P)	Middle school (M)	Secondary School (S)	Senior Secondary school (SS)	Degree college of arts science & commerce (ASC)	Engineering college(EC)	Medical college (MC)
1	2	3	4	5	6	7	8	9	10	11	12	13	14
1403	Raghunathpur (M)	334757	44.5	1285	261	2	2	1	1	1	c	c	c
1404	Dakshin Amratola (M)	334758	39.9	319	76	1	1	a	a	a	c	c	c
1405	Pukuria (M)	334759	88.8	852	190	1	1	a	a	a	b	c	c
1406	Bangabari (M)	334760	98.7	1048	220	1	1	a	a	a	b	c	c
1407	Gokulnagar (M)	334761	57.6	1119	246	1	1	a	a	a	b	c	c
1408	Mirzanagar (M)	334762	63.6	1017	215	1	1	a	a	a	b	c	c
1409	Ramnarayanpur (M)	334763	60.7	453	101	a	a	a	a	a	c	c	c
1410	Chaitanyapur (M)	334764	78.6	886	197	1	1	1	1	1	b	c	c
1411	Nurmahammadpur (M)	334765	54.5	1721	326	3	2		a	a	c	a	
1412	Bade Muldia (M)	334766	71.8	962	217	1	1	1	a	a	c	c	c
1413	Bade Gokulnagar (M)	334767	50.6	538	126	1	1		a	a	b	b	c
1414	Gobindabati (M)	334768	70.7	2252	508	2	1		a	a	b	b	c
1415	Krishnarampur (M)	334769	41.3	556	110	1	1		a	a	c	c	c
1416	Alemaheshpur (M)	334770	97	349	93	1	1		a	a	b	c	c
1417	Bhabanipur (M)	334771	53.7	820	179	1	1			a	b	c	c
1418	Badmaheshpur (M)	334772	128.6	2565	534	1	1		a	a	b	c	c
1419	Saradana (M)	334773	131.8	2187	475	3	3	1	1	a	b	c	c
1420	Daulatbad (M)	334774	49.6	144	34	b	a	a	a	b	c	c	c
1421	Dakshin Radhanagar (M)	334775	44.8	226	44	b	c	c	c	c	b	c	c
1422	Adityapur (M)	334776	70.1	1145	259	1	1	b	b	b	b	b	c
1423	Tekpanza (M)	334777	423.5	9107	1664	2	2	1	a	b	c	c	c
1424	Nishapur (M)	334778	138	5427	933	1	1	1	a	b	c	c	c
1425	Khordda Mahadebpur (M)	334779	59.5	885	212	2	2		b	a	c	c	c
1426	Inayetpur (M)	334780	101.7	655	158	1	1	a	a	c	c	c	c
1427	Krishnadebpur (M)	334781	239	3097	653	2	2	a	a	a	c	c	c
1428	Khordda Ratneshwarpur (M)	334782	118.3	1268	241	1	1	a	a	a	c	c	c
Block T O T A L :			10654.6	188995	39931	180	156	38	36	16	0	2	0

- Village Directory

(As in 2009)

le. (If not available within the < 5 Kms, b for 5-10 Kms and c if facility is available is given).						Number of Medical Amenities available. (If not available within the village, the distance range code viz; a for < 5 Kms, b for 5-10 Kms and c for 10+ kms of nearest place where facility is available is given).						Name of Village	Serial Number					
Management institute (MI)	Polytechnic (Pt)	Vocational training school /ITI	Non-formal training centre (NFTC)	Special school for disabled (SSD)	Others (specify)	Community health centre (CHC)	Primary health centre (PHC)	Primary health sub centre (PHS)	Maternity and child welfare centre (MCW)	T.B. clinic (TBC)	Hospital-allopathic (HA)			Hospital-alternative medicine (HO)	Dispensary (D)	Veterinary hospital (VH)	Mobile health clinic (MHC)	Family welfare centre (FWC)
15	16	17	18	19	20	21	22	23	24	25	26	27	28	29	30	31	2	1
c	c	b				c	b	a	c	a	c		a	b	a		Raghunathpur (M)	1403
c	c	a	a			c	c	a	c	a	c		1	b	b	a	Dakshin Amratola (M)	1404
c	c	c				b	b	1	b	1	c		1		b	1	Pukuria (M)	1405
c	c	a				b	c	a	b	a	c		a	b		a	Bangabari (M)	1406
c	c	a				b	c	a	b	a	c		a		b	a	Gokulnagar (M)	1407
c	c	b	b	c		c	c	a	b	a	c		a	b	c	a	Mirzanagar (M)	1408
c	c	b	b	c		c	c	a	b	a	c		a	b	c	a	Ramnarayanpur (M)	1409
c	c	b	b	c		c	b	a	b	a	c		a	b	c	a	Chaitanyapur (M)	1410
	c	b	b	c		a	a	a	a		c		a	a	a	a	Nurmahammadpur (M)	1411
c	b	b	c			a	a	a	a	1	a	c		a	a	a	Bade Muldia (M)	1412
c	c	b	b	c		a	a	a	a	b	b		a	c		b	Bade Gokulnagar (M)	1413
c	c	c	b	b	c	a	a	1	a	b	b		a	c		b	Gobindabati (M)	1414
c	c	c	c	c		b	a	a	b	c	c		b	c		a	Krishnarampur (M)	1415
c	c	b	b	c		a	a	a	a	b	b		a	c		b	Alemaheshpur (M)	1416
c	c	a	a	c		c	b	a	b	b	c		b	c	c	b	Bhabanipur (M)	1417
c	c	b	b	c		c	b	b	b	a	b		a	b	c	b	Bademaheshpur (M)	1418
c	c	b				c	c	a	b	a	c	c	b	b	c	a	Saradana (M)	1419
c	c	b				c	c	a	b	a	c	c	b	b	c	b	Daulatbad (M)	1420
c	c	c	c	c		a	a	a	a	c	a	a	a	c	a	a	Dakshin Radhanagar (M)	1421
c	c	c	c	c		1	a	a	a	c	b	a	a	c		a	Adityapur (M)	1422
c	c	c		c	1			1	c	c	c				b	c	Tekpanza (M)	1423
c	c	c	c	c		c	c	1	a	c	c	c	c	b	c	c	Nishapur (M)	1424
c	c	c	c		c		b	a		a	c		a	a			Khordda Mahadebpur (M)	1425
c	c	c		c			b	a		a	c		a	a			Inayetpur (M)	1426
c	c	c		c		b	b	1	c	b	b		a	a		b	Krishnadebpur (M)	1427
c	c	c		c		c	c	a	c		a	a			a	c	Khordda Ratneshwarpur (M)	1428
0	0	0	0	0	4	7	1	26	10	10	6	9	27	5	9	8	: Block T O T A L	

Serial Number	Name of Village	Number of Non-Government Medical Amenities available.							Availability of drinking water - Yes / No							
		Charitable non Govt. hospital/Nursing home.	Medical practitioner with MBBS Degree	Medical practitioner with other degree	Medical practitioner with no degree	Traditional practitioner and faith healer	Medicine Shop	Others	Tap water (Treated/Untreated)	Well water (Covered / Uncovered well)	Hand Pump	Tube wells / Bore well	Spring	River / Canal	Tank / Pond / Lake	Others
1	2	32	33	34	35	36	37	38	39	40	41	42	43	44	45	46
1403	Raghunathpur (M)	0	0	0	1	0	0	0	No	No	Yes	No	No	Yes	Yes	No
1404	Dakshin Amratola (M)	0	0	0	1	1	0	0	No	No	Yes	No	No	No	Yes	No
1405	Pukuria (M)	0	0	1	1	1	1	0	No	No	Yes	No	No	No	Yes	No
1406	Bangabari (M)	0	0	1	0	1	0	0	No	No	No	Yes	No	No	No	Yes
1407	Gokulnagar (M)	0	0	0	1	1	0	0	No	No	Yes	No	No	No	Yes	No
1408	Mirzanagar (M)	0	0	1	0	0	0	0	No	No	Yes	No	No	No	Yes	No
1409	Ramnarayanpur (M)	0	0	0	0	1	0	0	No	No	Yes	No	No	No	Yes	No
1410	Chaitanyapur (M)	0	0	1	1	1	0	0	No	No	Yes	No	No	No	Yes	No
1411	Nurmahammadpur (M)	0	0	0	1	0	0	0	No	No	No	Yes	No	No	Yes	No
1412	Bade Muldia (M)	0	0	0	0	0	0	0	No	No	No	Yes	No	No	Yes	No
1413	Bade Gokulnagar (M)	0	0	0	1	1	0	0	No	No	Yes	Yes	No	No	Yes	No
1414	Gobindabati (M)	0	0	0	1	0	0	0	No	No	Yes	Yes	No	No	Yes	No
1415	Krishnarampur (M)	0	0	0	1	1	0	0	No	No	No	Yes	No	No	Yes	No
1416	Alemaheshpur (M)	0	0	0	1	1	0	0	No	No	No	Yes	No	No	Yes	No
1417	Bhabanipur (M)	0	0	0	1	1	0	0	No	No	Yes	No	No	No	Yes	No
1418	Badmaheshpur (M)	0	0	0	1	0	0	0	No	No	Yes	Yes	No	No	Yes	No
1419	Saradana (M)	0	0	0	0	1	0	0	No	No	Yes	No	No	Yes	Yes	No
1420	Daulatbad (M)	0	0	0	1	0	0	0	No	No	Yes	No	No	Yes	Yes	No
1421	Dakshin Radhanagar (M)	0	0	0	0	0	0	0	Yes	No	No	No	No	No	Yes	No
1422	Adityapur (M)	0	0	0	0	0	0	0	No	No	No	No	No	No	No	No
1423	Tekpanza (M)	0	0	1	0	0	0	0	Yes	No	Yes	Yes	No	No	Yes	No
1424	Nishapur (M)	0	0	0	1	0	0	0	No	No	Yes	No	No	No	Yes	No
1425	Khordda Mahadebpur (M)	0	0	0	0	0	0	0	No	No	Yes	No	No	No	Yes	No
1426	Inayetpur (M)	0	0	0	0	0	0	0	No	No	Yes	No	No	No	Yes	No
1427	Krishnadebpur (M)	0	0	1	0	1	0	0	Yes	No	Yes	Yes	No	No	No	No
1428	Khordda Ratneshwarpur (M)	0	0	0	1	1	0	0	No	No	Yes	No	No	No	No	No
Block T O T A L :		6	6	16	60	46	24	6	19	0	66	47	0	23	86	6

Availability of toilet & others Yes / No				Communication and transport facilities (If amenities available code -Yes is given except for Village Pin Code ,If not available within the village , the distance range code viz; a for < 5 Kms, b for 5-10 Kms and c for 10+ kms of nearest place where facility is available is given).								
Community toilet including bath.	Community toilet excluding bath.	Rural sanitary mart or sanitary hardware outlet available near the village.	Community bio- gas or recycle of waste for productive use.	Post office(PO)	Sub post office (SPO)	Post & Telegraph office (P&TO)	Village Pin Code	Telephones (Land lines)	Public call office (PCO)	Mobile phone coverage	Name of Village	Serial Number
47	48	49	50	51	52	53	54	55	56	57	2	1
No	No	No	No	c	b	c	743336	Yes	b	Yes	Raghunathpur (M)	1403
No	No	Yes	No	c	b	c	743610	Yes	b	Yes	Dakshin Amratola (M)	1404
No	No	No	No	c	b	c	743395	Yes	b	Yes	Pukuria (M)	1405
No	No	No	No	c	a	c	743395	Yes	b	Yes	Bangabari (M)	1406
No	No	No	No	c	a	c	743395	Yes	b	Yes	Gokulnagar (M)	1407
No	No	No	No	c	b	c	743395	b	b	Yes	Mirzanagar (M)	1408
Yes	No	Yes	No	c	b	c	743395	Yes	b	Yes	Ramnarayanpur (M)	1409
No	No	No	No			c	743395	Yes	b	Yes	Chaitanyapur (M)	1410
No	No	No	No	b	Yes	c	743395	a	b	Yes	Nurmahammadpur (M)	1411
No	No	No	No	b	Yes	c	743395	Yes	b	Yes	Bade Muldia (M)	1412
No	No	No	No	a		c	743395	a	b	Yes	Bade Gokulnagar (M)	1413
No	No	No	No	a		c	743395	Yes	b	Yes	Gobindabati (M)	1414
No	No	No	No	c	b	c	743336	a	b	Yes	Krishnarampur (M)	1415
No	No	No	No	c	b	c	743395	a	b	Yes	Alemaheshpur (M)	1416
No	No	No	No	c	a	c	743395	Yes	b	Yes	Bhabanipur (M)	1417
No	No	No	No	a	b	c	743395	Yes	b	Yes	Bademaheshpur (M)	1418
No	No	No	No	c	b	c	743355	a	b	Yes	Saradana (M)	1419
No	No	No	No	c	b	c	743355	a	b	c	Daulatbad (M)	1420
No	No	No	No	a	a	c	743355	a	c	Yes	Dakshin Radhanagar (M)	1421
No	No	No	No	a	a	c	743337	a	c	Yes	Adityapur (M)	1422
No	No	No	No	c	b	c	743355	a	b	c	Tekpanza (M)	1423
No	No	No	No	c	a	c	743355	c	b	Yes	Nishapur (M)	1424
No	No	No	No	b	a	c	743355	a	c	Yes	Khordda Mahadebpur (M)	1425
No	No	No	No	a	b	c	743395	a	c	Yes	Inayetpur (M)	1426
No	No	No	No	a	a	c	743395	Yes	b	Yes	Krishnadebpur (M)	1427
No	No	No	No	a	a	c	743395	a	b	Yes	Khordda Ratneshwarpur (M)	1428
2	4	28	0	22	9	1	110	41	0	94	: Block TOTAL	

Communication and transport facilities (If amenities available code -Yes is given except for Village Pin Code ,If not available within the village , the distance range code viz; a for < 5 Kms, b for 5-10 Kms and c for 10+ kms of nearest place where facility is available is given).												Village connected to highway (If amenities available code viz; a for < 5 Kms, b for 5-10 Kms and c for 10+ kms of nearest place where facility is available is given).				
Serial Number	Name of Village	Internet cafes/ Common service centre (CSC)	Private courier facility	Bus service (Public & Private)	Railway stations	Auto/Modified Autos	Taxis and Vans	Tractors	Cycle-pulled rickshaws(Manual & Machine driven)	Carts driven by animals	Sea /River ferry service	Connected to national highway(NH)	Connected to state highway(SH)	Connected to major district road (MDR)	Connected to others district road	Pucca roads
1	2	58	59	60	61	62	63	64	65	66	67	68	69	70	71	72
1403	Raghunathpur (M)	b	c	Yes	b	Yes	Yes	b	Yes	c	c	b	Yes	Yes		a
1404	Dakshin Amratola (M)	b	b	a	b	a	a	b	Yes	c	c	c	a	a	Yes	a
1405	Pukuria (M)	a	b	Yes	a	Yes	Yes	b	Yes	c	c	c	Yes	Yes	Yes	a
1406	Bangabari (M)	a	b	a	b	a	Yes	b	Yes	c	c	c	a	a	a	a
1407	Gokulnagar (M)	a	b	a	a	a	Yes	b	Yes	c	c	c	a	a	a	a
1408	Mirzanagar (M)	b	b	a	b	a	Yes	b	Yes	c	c	c	a			a
1409	Ramnarayanpur (M)	b	b	b	a	a	a	b	Yes	c	c	c	a			a
1410	Chaitanyapur (M)	a	c	a	b	b	a	b	Yes	Yes	c	c	a		Yes	a
1411	Nurmahammadpur (M)	a	a	a	a	Yes	Yes	a	Yes	c	a	c	b	a	Yes	a
1412	Bade Muldia (M)	a	a	a	a	Yes	Yes	b	Yes	c	a	c	a	a	a	a
1413	Bade Gokulnagar (M)	b	b	b	b	a	b	b	Yes	Yes	c	c	c	b	b	Yes
1414	Gobindabati (M)	b	b	b	b	Yes	b	b	Yes	Yes	c	c	c	b	b	Yes
1415	Krishnarampur (M)	b	b	b	b	a	b	b	Yes	Yes	b	c	b	a	a	b
1416	Alemaheshpur (M)	b	b	b	b	a	b	b	Yes	Yes	b	c	b	a	a	a
1417	Bhabanipur (M)	b	b	a	b	a	a	b	Yes	c	c	c	b	a	Yes	a
1418	Bademaheshpur (M)	b	b	b	b	b	a	b	Yes	c	b	c	b	b	Yes	b
1419	Saradana (M)	c	b	a	b	a	Yes	b	a	c	c	a	a	b	a	a
1420	Daulatbad (M)	b	a	a	a	a	Yes	a	Yes	c	c	c	a	a	a	a
1421	Dakshin Radhanagar (M)	a	a	a	a	a	c	c	Yes	c	c	c	c	a	a	a
1422	Adityapur (M)	a	a	a	a	a	a	a	Yes	c	c	c	a	a	a	a
1423	Tekpanza (M)	c	b	a	a	c	a	Yes	Yes	c	b	c	b	a	Yes	a
1424	Nishapur (M)	a	c	a	b	a	c	c	Yes	c	c	c	a	a	b	Yes
1425	Khordda Mahadebpur (M)	a	Yes	a	a	Yes	a	Yes	Yes	c	a	b	a			a
1426	Inayetpur (M)	a	Yes	a	b	Yes	b	b	Yes	c	a	b	a			a
1427	Krishnadebpur (M)	c	Yes	Yes	b	Yes	Yes	b	Yes	c	c	b	Yes	Yes	a	Yes
1428	Khordda Ratneshwarpur (M)	a	Yes	a	b	a	Yes	b	Yes	c	c	c	c	a	a	a
Block T O T A L :		2	8	23	10	27	64	20	102	10	0	0	15	6	26	35

Availability of miscellaneous facilities (If amenities available code -Yes is given, If not available within the village, the distance range code viz; a for < 5 Kms, b for 5-10 Kms and c for 10+ kms of nearest place where facility is available is given).													Availability of miscellaneous facilities (If amenities available code -Yes is given, If not available within the village, the distance range code viz; a for < 5 Kms, b for 5-10 Kms and c for 10+ kms of nearest place where facility is available is given).			
Kutchcha roads	Water bounded macadam(WBM) roads	Navigable waterway (river/canal)(NW)	Footpaths (FP)	Commercial & Co-operative Banks	ATM	Agricultural Credit Societies	Self-Help Group (SHG)	Public distribution system (PDS) shop	Mandis / Regular market	Weekly Haat	Agricultural marketing society	Integrated Child Development Scheme (Nutritional Centres)	Anganwadi Centre (Nutritional Centres)	Others (Nutritional Centres)	Name of Village	Serial Number
73	74	75	76	77	78	79	80	81	82	83	84	85	86	87	2	1
Yes		Yes	a	c	c	a	Yes	Yes	c	Yes	Yes	Yes	Yes	Yes	Raghunathpur (M)	1403
Yes		Yes	a	b	c	Yes	a	c	a	c	Yes	Yes	Yes	Yes	Dakshin Amratola (M)	1404
Yes		Yes			c	Yes	Yes	Yes	Yes	Yes	Yes	Yes	Yes	Yes	Pukuria (M)	1405
Yes		Yes	a	b	c	Yes	a	c	a	Yes	Yes	Yes	Yes	Yes	Bangabari (M)	1406
Yes		Yes	a	b	c	Yes	a	c	a	Yes	Yes	Yes	Yes	Yes	Gokulnagar (M)	1407
Yes	c	c	Yes	b	b	c	Yes	a	c	a	c	a	Yes	Yes	Mirzanagar (M)	1408
Yes	c	c	Yes	b	b	c	Yes	a	c	a	c	a	a	Yes	Ramnarayanpur (M)	1409
Yes	c	c	Yes	b	b	c	Yes	a	c	a	c	Yes	Yes	Yes	Chaitanyapur (M)	1410
Yes	c		a	a	c	Yes	a	c	a	a	Yes	Yes	Yes	Yes	Nurmahammadpur (M)	1411
Yes	c	Yes	a	a	Yes	Yes	a	c	a	a	Yes	Yes	Yes	Yes	Bade Muldia (M)	1412
Yes	Yes	b	b	b	c	Yes	b	c	b	b	Yes	Yes	Yes	Yes	Bade Gokulnagar (M)	1413
Yes	a	b	b	b	c	Yes	Yes	c	b	b	Yes	Yes	Yes	Yes	Gobindabati (M)	1414
Yes	c	b	Yes	c	b	Yes	Yes	b	c	b	b	b	Yes	Yes	Krishnarampur (M)	1415
Yes	c	b	Yes	b	b	c	Yes	b	c	b	b	Yes	Yes	Yes	Alemaheshpur (M)	1416
Yes	c	c	Yes	b	b	b	Yes	a	c	a	c	Yes	Yes	Yes	Bhabanipur (M)	1417
Yes	c	c	Yes	b	b	b	Yes	a	c	a	c	Yes	Yes	Yes	Bademaheshpur (M)	1418
Yes	c	c	Yes	a	b	c	Yes	Yes	c	a	Yes	Yes	Yes	Yes	Saradana (M)	1419
Yes	a	c	Yes	a	b	c	a	a	c	Yes	Yes	Yes	Yes	Yes	Daulatbad (M)	1420
a	b	b	a	a	b	Yes	a	c	a	b	a	a	Yes	Yes	Dakshin Radhanagar (M)	1421
Yes	a	c	a	a	a	c	Yes	a	c	a	a	Yes	Yes	Yes	Adityapur (M)	1422
Yes	a	c		a	b	Yes	Yes	Yes	c	Yes	Yes	Yes	Yes	Yes	Tekpanza (M)	1423
Yes	a	c	c	a	c	b	Yes	Yes	c	a	c	b	Yes	Yes	Nishapur (M)	1424
Yes		c	Yes	a	b	c	Yes	a	c	a	Yes	Yes	Yes	Yes	Khordda Mahadebpur (M)	1425
Yes		c	Yes	a	b	c	Yes	a	c	a	Yes	Yes	Yes	Yes	Inayetpur (M)	1426
Yes	a	Yes	Yes	a	b	c	Yes	Yes	c	a	b	Yes	Yes	Yes	Krishnadebpur (M)	1427
Yes	Yes	Yes	Yes	a	b	c	Yes	a	c	a	b	Yes	Yes	Yes	Khordda Ratneshwarpur (M)	1428
73	15	4	64	3	1	8	105	63	19	54	51	88	105	108	: Block T O T A L	

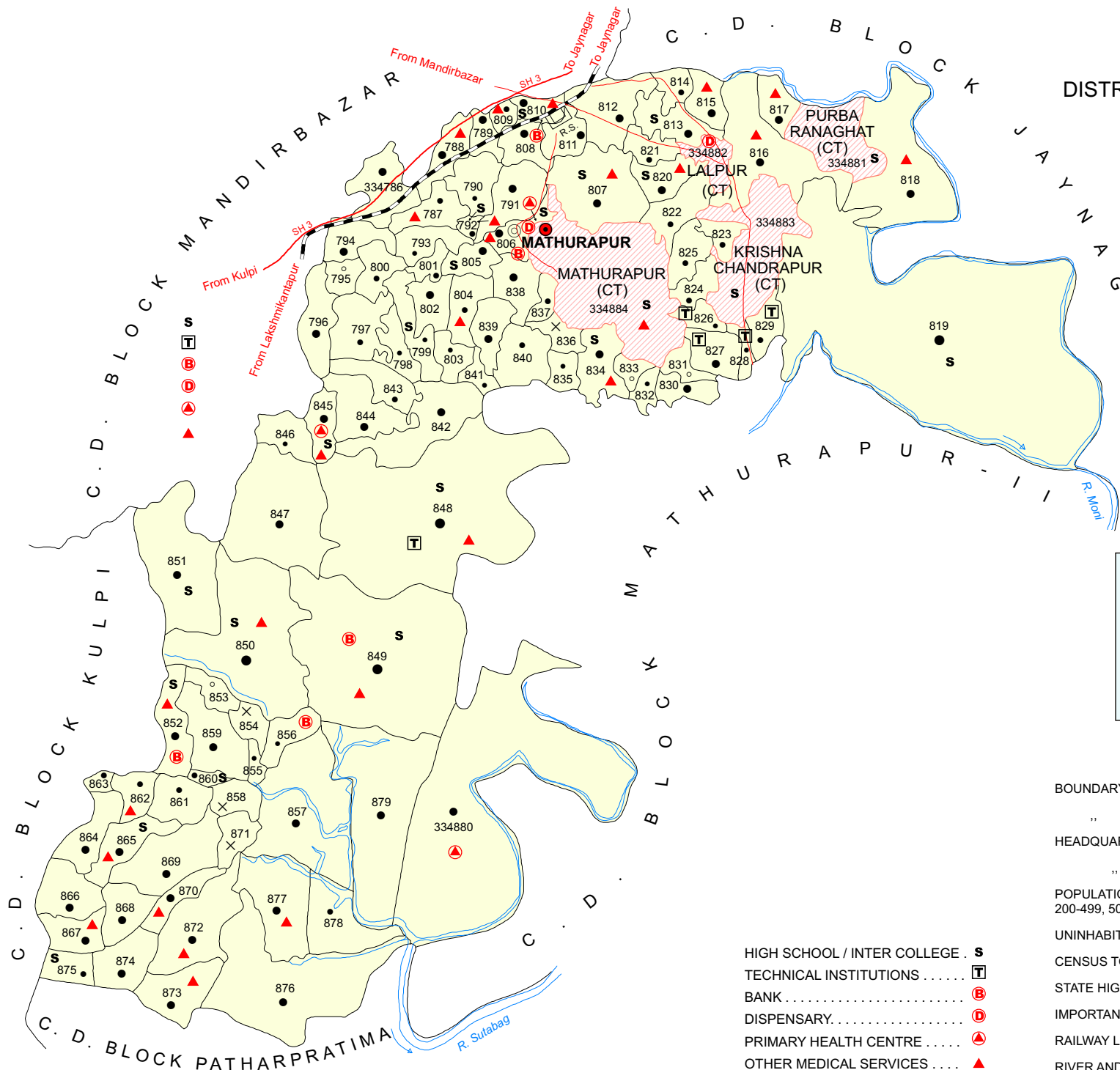
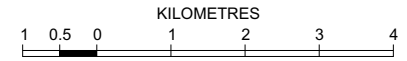
Availability of miscellaneous facilities (If amenities available code -Yes is given, If not available within the village , the distance range code viz; a for < 5 Kms, b for 5-10 Kms and c for 10+ kms of nearest place where facility is available is given).												Availability of electricity (Yes/No)			
Serial Number	Name of Village	ASHA (Accredited Social Health Activist)	Community centre with/without TV	Sports Field,	Sports Club / Recreation Centre	Cinema / Video Hall	Public Library	Public Reading Room	Newspaper Supply	Assembly Polling station	Birth & Death Registration Office	Power Supply for Domestic Use (ED)	Power Supply for Agricultural Use (EAG)	Power Supply for Commercial Use (EC)	Power Supply for All Uses (EA)
1	2	88	89	90	91	92	93	94	95	96	97	98	99	100	101
1403	Raghunathpur (M)	Yes	Yes	Yes	Yes	Yes	Yes	Yes	Yes	Yes	a	Yes	No	No	No
1404	Dakshin Amratola (M)	Yes	Yes	Yes	Yes	Yes	Yes	Yes	Yes	Yes	Yes	Yes	No	No	No
1405	Pukuria (M)	Yes	Yes	Yes	Yes	Yes	Yes	Yes	Yes	Yes	Yes	Yes	No	Yes	No
1406	Bangabari (M)	Yes	b	Yes	b	b	b	Yes	Yes	a	Yes	Yes	No	Yes	No
1407	Gokulnagar (M)	Yes	b	Yes	b	b	b	Yes	Yes	Yes	Yes	Yes	No	Yes	No
1408	Mirzanagar (M)	Yes	Yes	a	b	b	b	b	Yes	Yes	Yes	Yes	No	No	No
1409	Ramnarayanpur (M)	Yes	b	b	b	b	b	b	Yes	Yes	Yes	Yes	No	No	No
1410	Chaitanyapur (M)	Yes	b	b	Yes	b	b	b	Yes	Yes	a	Yes	No	Yes	No
1411	Nurmahammadpur (M)	Yes	a	a	a	a	a	a	Yes	Yes	b	Yes	No	No	No
1412	Bade Muldia (M)	Yes	a	a	a	a	a	a	Yes	Yes	Yes	Yes	No	No	No
1413	Bade Gokulnagar (M)	Yes	b	b	Yes	b	b	b	Yes	Yes	Yes	Yes	No	No	No
1414	Gobindabati (M)	Yes	b	b	Yes	b	b	b	Yes	Yes	Yes	Yes	No	No	No
1415	Krishnarampur (M)	Yes	b	Yes	b	b	b	b	Yes	a	a	Yes	No	No	No
1416	Alemaheshpur (M)	Yes	b	Yes	b	b	b	b	b	Yes	a	Yes	No	No	No
1417	Bhabanipur (M)	Yes	b	b	b	b	b	b	Yes	Yes	a	Yes	No	Yes	No
1418	Bademaheshpur (M)	a	Yes	a	b	b	b	b	Yes	Yes	b	Yes	No	Yes	No
1419	Saradana (M)	Yes	Yes	b	Yes	b	b	b	Yes	Yes	a	Yes	Yes	Yes	Yes
1420	Daulatbad (M)	Yes	Yes	b	Yes	b	b	b	Yes	a	a	Yes	No	No	No
1421	Dakshin Radhanagar (M)	a	Yes	a	a	a	a	a	a	c	a	Yes	No	Yes	No
1422	Adityapur (M)	Yes	a	a	a	a	a	a	a	a	a	Yes	No	No	No
1423	Tekpanza (M)	Yes	Yes	Yes	Yes	Yes	Yes	Yes	Yes	Yes	Yes	Yes	Yes	Yes	Yes
1424	Nishapur (M)	Yes	c	c	c	c	b	b	a	Yes	a	Yes	No	Yes	No
1425	Khordda Mahadebpur (M)	Yes	Yes	Yes	Yes	Yes	a	a	a	Yes	a	Yes	No	Yes	No
1426	Inayetpur (M)	a	Yes	Yes	Yes	b	a	a	a	Yes	a	Yes	No	Yes	No
1427	Krishnadebpur (M)	Yes	c	Yes	Yes	b	a	Yes	Yes	Yes	a	Yes	No	Yes	No
1428	Khordda Ratneshwarpur (M)	Yes	c	a	b	b	a	Yes	Yes	Yes	a	Yes	No	No	No
Block T O T A L :		101	70	71	73	57	57	64	95	94	60	110	29	60	28

Nearest Town		Land Use							
		Area under different types of land use (in hectares rounded up to one decimal place)							
Name	Distance range code i.e. a for < 5 Kms, b for 5-10 Kms and c for 10+ kms .	Forests	Area under Non-agricultural Uses	Barren and Un-cultivable land	Permanent Pastures and Other Grazing Lands	Land Under Miscellaneous Tree Crops etc.	Culturable Waste Land	Name of Village	Serial Number
102	103	104	105	106	107	108	109	2	1
JAYNAGAR	b	0	10.8	0	0	0	1.8	Raghunathpur (M)	1403
JAYNAGAR	b	0	9.2	0	0	0	1.7	Dakshin Amratola (M)	1404
JAYNAGAR	b	0	16	0	0	0	0.8	Pukuria (M)	1405
JAYNAGAR	b	0	15.7	0	0	0	1	Bangabari (M)	1406
JAYNAGAR	b	0	6.4	0	0	0	0	Gokulnagar (M)	1407
JAYNAGAR	b	0	10.3	0	0	0	1.3	Mirzanagar (M)	1408
JAYNAGAR	b	0	6.5	0	0	0	0	Ramnarayanpur (M)	1409
JAYNAGAR	b	0	0.6	0	0	0	2.8	Chaitanyapur (M)	1410
JAYNAGAR	b	0	4.6	0	0	0	0.9	Nurmahammadpur (M)	1411
JAYNAGAR	b	0	1.2	0	0	0	2.5	Bade Muldia (M)	1412
JAYNAGAR	b	0	5	0	0	0	1.7	Bade Gokulnagar (M)	1413
JAYNAGAR	b	0	16.6	0	0	0	0	Gobindabati (M)	1414
JAYNAGAR	b	0	3.3	0	0	0	2.2	Krishnarampur (M)	1415
JAYNAGAR	b	0	6.6	0	0	0	2.3	Alemaheshpur (M)	1416
JAYNAGAR	b	0	4.2	0	0	0	1.6	Bhabanipur (M)	1417
JAYNAGAR	b	0	40.4	0	0	0	5.2	Bademaheshpur (M)	1418
JAYNAGAR	b	0	40.1	0	0	0	0.7	Saradana (M)	1419
JAYNAGAR	b	0	2.2	0	0	0	0	Daulatbad (M)	1420
JAYNAGAR	b	0	4.4	0	0	0	2.4	Dakshin Radhanagar (M)	1421
JAYNAGAR	b	0	17.3	0	0	0	0	Adityapur (M)	1422
JAYNAGAR	b	0	8	0	0	0	0	Tekpanza (M)	1423
JAYNAGAR	b	0	24	0	0	0	0	Nishapur (M)	1424
JAYNAGAR	c	0	10	0	0	0	0	Khordda Mahadebpur (M)	1425
JAYNAGAR	c	0	8.2	0	0	0	0	Inayetpur (M)	1426
DIAMOND HARB	c	0	30	0	0	0	1.8	Krishnadebpur (M)	1427
JAYNAGAR	c	0	15.6	0	0	0	1.7	Khordda Ratneshwarpur (M)	1428
0	0	0	1005.8	0	0	0	139.5	: Block T O T A L	

Land Use											
Area under different types of land use (in hectares rounded up to one decimal place)							Area irrigated by source (in hectare).				
Serial Number	Name of Village	Fallow lands other than current fallows	Current Fallows	Net Area Sown	Total Irrigated Land Area	Total Un-irrigated Land Area	Canals (C)	Wells/Tube-wells(W/TW)	Tanks/Lakes(T/L)	Water Falls(WF)	Others(O)
1	2	110	111	112	113	114	115	116	117	118	119
1403	Raghunathpur (M)	0	0	32	17	15	7	0	10	0	0
1404	Dakshin Amratola (M)	0	0	29	12	17	5	0	7	0	0
1405	Pukuria (M)	0	0	72	31	41	0	0	6	0	25
1406	Bangabari (M)	0	0	82	38	44	1	7	0	0	30
1407	Gokulnagar (M)	0	0	51.2	27	24.2	6	0	6	0	15
1408	Mirzanagar (M)	0	0	52	21	31	6	0	10	0	5
1409	Ramnarayanpur (M)	0	0	54.2	53	1.2	3	30	10	0	10
1410	Chaitanyapur (M)	0	0	75.2	43.9	31.3	6	10.9	5	0	22
1411	Nurmahammadpur (M)	0	0	49	35	14	2	0	5	0	28
1412	Bade Muldia (M)	0	0	68.1	46	22.1	4	0	11	0	31
1413	Bade Gokulnagar (M)	0	0	43.9	22	21.9	20	0	2	0	0
1414	Gobindabati (M)	0	0	54.1	28.4	25.7	2.4	0	5	0	21
1415	Krishnarampur (M)	0	0	35.9	18	17.9	5	0	5	0	8
1416	Alemaheshpur (M)	0	0	88	45	43	5	0	10	0	30
1417	Bhabanipur (M)	0	0	48	28	20	4	0	4	0	20
1418	Badmaheshpur (M)	0	0	83	29	54	4	0	5	0	20
1419	Saradana (M)	0	0	91	43	48	18	0	7	0	18
1420	Daulatbad (M)	0	0	47.4	24	23.4	3	0	3	0	18
1421	Dakshin Radhanagar (M)	0	0	38	17	21	1	0	4	0	12
1422	Adityapur (M)	0	0	52.8	51.2	1.6	30	0	5	0	16.2
1423	Tekpanza (M)	0	0	415.5	125	290.5	15	0	5	0	105
1424	Nishapur (M)	0	0	114	69	45	32	0	3	0	34
1425	Khordda Mahadebpur (M)	0	0	49.5	27	22.5	10	0	3	0	14
1426	Inayetpur (M)	0	0	93.5	75	18.5	10	0	11	0	54
1427	Krishnadebpur (M)	0	0	207.2	85	122.2	8	0	5	0	72
1428	Khordda Ratneshwarpur (M)	0	0	101.1	83	18.1	6	0	5	0	72
Block T O T A L :		0	0	9510.4	3387.1	6123	958.4	111.1	531.5	0	

Name of three most important commodities manufactured			Name of Village	Serial Number
First	Second	Third		
120	121	122	2	1
			Raghunathpur (M)	1403
			Dakshin Amratola (M)	1404
			Pukuria (M)	1405
			Bangabari (M)	1406
			Gokulnagar (M)	1407
			Mirzanagar (M)	1408
			Ramnaranpur (M)	1409
			Chaitanyapur (M)	1410
			Nurmahammadpur (M)	1411
			Bade Muldia (M)	1412
			Bade Gokulnagar (M)	1413
			Gobindabati (M)	1414
			Krishnarampur (M)	1415
			Alemaheshpur (M)	1416
			Bhabanipur (M)	1417
			Badmaheshpur (M)	1418
Dry Flower From Sala	Decorative Items		Saradana (M)	1419
Dry Flower From Sola	Decorative Items		Daulatbad (M)	1420
			Dakshin Radhanagar (M)	1421
			Adityapur (M)	1422
Garments			Tekpanza (M)	1423
			Nishapur (M)	1424
			Khordda Mahadebpur (M)	1425
			Inayetpur (M)	1426
			Krishnadebpur (M)	1427
			Khordda Ratneshwarpur (M)	1428
			: Block T O T A L	

INDIA
WEST BENGAL
C. D. BLOCK MATHURAPUR - I
DISTRICT SOUTH TWENTY FOUR PARGANAS



TOTAL AREA OF THE C. D. BLOCK	147.30 Sq. Kms.
TOTAL POPULATION OF THE C. D. BLOCK	195104
TOTAL NUMBER OF VILLAGES	95
TOTAL NUMBER OF INHABITED VILLAGES	91
TOTAL NUMBER OF CENSUS TOWNS	4
TOTAL NUMBER OF STATUTORY TOWNS	NIL
DISTANCE FROM DISTRICT HEADQUARTERS TO C. D. BLOCK HEADQUARTERS (APPROX.)	66 Kms.

BOUNDARY, C. D. BLOCK	
„ VILLAGE WITH MDDS CODE	
HEADQUARTERS : POLICE STATION	
„ C. D. BLOCK	
POPULATION SIZE OF VILLAGES: BELOW 200, 200-499, 500-999, 1000-4999, 5000 AND ABOVE	
UNINHABITED VILLAGE WITH MDDS CODE	
CENSUS TOWN WITH MDDS CODE	
STATE HIGHWAY	
IMPORTANT METALLED ROAD	
RAILWAY LINE WITH STATION, BROAD GAUGE	
RIVER AND STREAM	

HIGH SCHOOL / INTER COLLEGE ..	S
TECHNICAL INSTITUTIONS	T
BANK	B
DISPENSARY	D
PRIMARY HEALTH CENTRE	A
OTHER MEDICAL SERVICES	▲

Alphabetical List of Villages

Name of the CD Block : Mathurapur-I

CD Block Code (2011) : 0277

Sl. No.	Name of the Village	PLCN 2001	MDDS PLCN 2011
1	2	3	4
1	Abad Bhagabanpur	04023000	334857
2	Amirpur	04024900	334876
3	Andharmanik	04024000	334867
4	Badibarasi	04019700	334825
5	Banshtala Baraghari	04025100	334878
6	Barasi	04020000	334827
7	Basudebpur	04015700	334788
8	Batishwar	04020700	334834
9	Bazar	04018100	334812
10	Bhagabanpur	04024500	334872
11	Bhagabatipur	04017300	334804
12	Bhimnagar	04023500	334862
13	Birampur	04023800	334865
14	Brahmapur	04023100	334858
15	Chak Bhagabanpur	04022900	334856
16	Chak Madhusudanpur	04021000	334837
17	Chak Sarberia	04020600	334833
18	Chhatrabhog	04019500	334823
19	Dakshin Harindanga	04024100	334868
20	Dakshin Janardanpur	04023700	334864
21	Dakshin Ramnagar	04021600	334843
22	Daudpur	04016800	334799
23	Daulatabad	04021400	334841
24	Debipur	04018200	334813
25	Fauzpur	04023600	334863
26	Gadberia	04023200	334859
27	Ghatbakultala	04025300	334880
28	Ghoradal	04022200	334849
29	Gopinathpur	04021100	334838
30	Gunjirpur	04015500	334786
31	Harekrishnapur	04016400	334795
32	Harindanaga	04022500	334852
33	Himchi	04022400	334851
34	Imamdipur	04023300	334860
35	Jadabpur	04021800	334845
36	Jogendra Nagar	04025200	334879
37	Kaipukuria	04016600	334797
38	Kandarpapur	04024800	334875
39	Khodadadpur	04018400	334815
40	Khonjkhidir	04019600	334824

Alphabetical List of Villages

Name of the CD Block : Mathurapur-I

CD Block Code (2011) : 0277

Sl. No.	Name of the Village	PLCN 2001	MDDS PLCN 2011
1	2	3	4
41	Kismatsarasberia	04024700	334874
42	Krishnanagar	04024400	334871
43	Krishnarampur	04022300	334850
44	Mirzapur	04017600	334807
45	Mukundapur	04016500	334796
46	Muraripur	04015600	334787
47	Nalua	04018900	334819
48	Nandanpur	04022600	334853
49	Narayanpur	04020500	334832
50	Noabad	04017100	334802
51	Panapukhuria	04021700	334844
52	Paschim Ranaghat	04018600	334817
53	Paylabhagabanpur	04025000	334877
54	Rachhulpur	04022700	334854
55	Radhakantapur	04021500	334842
56	Radhanagar	04021900	334846
57	Raghabpur	04020800	334835
58	Raghudebpur	04024200	334869
59	Rajapur	04017800	334809
60	Rajarampur	04022800	334855
61	Rajpur	04017200	334803
62	Rambati	04015800	334789
63	Ramchandrapur	04023400	334861
64	Ramjibannagar	04016200	334793
65	Ramjibanpur	04021200	334839
66	Ramkrishnapur	04020900	334836
67	Rampur	04019400	334822
68	Sadial	04020200	334829
69	Sankarpur	04023900	334866
70	Santoshnagar	04019200	334820
71	Sarasberia	04024600	334873
72	Sarberia	04020300	334830
73	Satghara	04018300	334814
74	Sekhpukhuria	04016700	334798
75	Sekhpur	04016900	334800
76	Shobhanagar	04020100	334828
77	Siddheshwar	04018000	334811
78	Sitagachhi	04016000	334791
79	Srikrishnanagar	04022000	334847
80	Subuddhipur	04019300	334821

Alphabetical List of Villages

Name of the CD Block : Mathurapur-I

CD Block Code (2011) : 0277

Sl. No.	Name of the Village	PLCN 2001	MDDS PLCN 2011
1	2	3	4
81	Tajpur	04017000	334801
82	Talukranaghat	04018800	334818
83	Tentulbaria	04017700	334808
84	Uttar Durgapur	04017900	334810
85	Uttar Gangadharpur	04017400	334805
86	Uttar Gobindapur	04016300	334794
87	Uttar Janardanpur	04016100	334792
88	Uttar Joykrishnapur	04020400	334831
89	Uttar Lakshminarayanpur	04022100	334848
90	Uttar Madhusudanpur	04021300	334840
91	Uttar Ramnagar	04017500	334806
92	Uttar Raypur	04019900	334826
93	Uttar Sarasberia	04024300	334870
94	Uttar Shibpur	04015900	334790
95	Uttarshibganj	04018500	334816

Census of India 2011
Amenities and Land use

Serial Number	Name of Village	Location code no.	Total area of the village (in hectares rounded up to one decimal place)	Total population (2011 census)	Number of households (2011 census)	Number of educational amenities available in village , the distance range code viz; a for 0-5 kms, b for 5-10 kms, c for 10+ kms of nearest place where facility is available							
						Pre-Primary school (PP)	Primary school (P)	Middle school (M)	Secondary School (S)	Senior Secondary school (SS)	Degree college of arts science & commerce (ASC)	Engineering college(EC)	Medical college (MC)
1	2	3	4	5	6	7	8	9	10	11	12	13	14

Name of District:-South Twenty Four Parganas

Name of CD Block:-Mathurapur - I

1429	Gunjirpur	334786	124.5	2045	375	1	1	b	a	a	a	c	c
1430	Muraripur	334787	100.3	910	214	2	2	a	a	b	b	c	c
1431	Basudebpur	334788	75.3	1052	251	2	2	1		a	c	c	c
1432	Rambati	334789	38.4	1619	351	1	1			a	a	c	c
1433	Uttar Shibpur	334790	70.5	351	76	1	1		a	a		c	c
1434	Sitagachhi	334791	107	3208	744	1	1		a	a	c	c	c
1435	Uttar Janardanpur	334792	27.1	524	125	1	1	1	1	a	b	c	c
1436	Ramjibannagar	334793	48.1	305	76	1	1		a	a			
1437	Uttar Gobindapur	334794	76.4	1218	279	1	1	1	a	a	a	c	c
1438	Harekrishnapur	334795	78.9	123	30	b	a	b	b	a	c	c	c
1439	Mukundapur	334796	98	1858	416	1	1	a	a		b	c	c
1440	Kaipukuria	334797	124.2	559	125	2	2		a	a	c	c	c
1441	Sekhpukhuria	334798	61.1	343	78	1	1	a	a	a	c	c	c
1442	Daudpur	334799	79.2	462	114	2	2	1	1	1	c	c	c
1443	Sekhpur	334800	56.4	850	187	1	1	2	b	b	c	c	c
1444	Tajpur	334801	33.3	588	135	1	1	a	a	a			
1445	Noabad	334802	67.2	1487	351	2	2	a	a		c	c	
1446	Rajpur	334803	45.4	326	71	1	1	b	a	a	c	c	c
1447	Bhagabatipur	334804	73	566	139	1	1	a	a	a	a	c	c
1448	Uttar Gangadharapur	334805	43.8	1350	285	2	2	1	1	a	a	c	c
1449	Uttar Ramnagar	334806	63.8	2655	625	2	2	2	2	1	c	c	c
1450	Mirzapur	334807	212.6	2427	548	3	3	1	1				
1451	Tentulbaria	334808	66.5	2867	564	2	2		a	a	b	c	c
1452	Rajapur	334809	26.5	643	152	2	2		a	a		c	
1453	Uttar Durgapur	334810	49.2	2954	702	1	1	1	1	1	c		
1454	Siddheshwar	334811	61	1217	281	1	1	b	b	a			c
1455	Bazar	334812	138.6	1421	304	2	2		a			c	c
1456	Debipur	334813	105.1	2920	607	2	2	1	1				
1457	Satghara	334814	22.8	755	170	1	1						
1458	Khodadadpur	334815	88.5	2966	605	1	1	2	a		a		
1459	Uttarshibganj	334816	227.4	4155	756	1	1		a		b		
1460	Paschim Ranaghat	334817	64.1	2276	406	1	1		c	c			a
1461	Talukranaghat	334818	363.6	3238	548	1	1		c	c	c		
1462	Nalua	334819	1722.1	19071	3983	13	12	3	3				
1463	Santoshnagar	334820	36.4	2856	500	2	2	1	1		c		
1464	Subuddhipur	334821	34.1	680	116	1	1	a	a	a			
1465	Rampur	334822	132.6	933	199	1	1		a	a	c		
1466	Chhatrabhog	334823	45.7	684	154	a	a		a	a	b	c	c
1467	Khonjkhidir	334824	50.5	570	129	1	1	1	a	a	b	c	c
1468	Badibarasi	334825	48.8	928	195	1	1	a	a	a	a	c	c
1469	Uttar Raypur	334826	37.1	343	77	2	1	a	b	b	c	c	c

- Village Directory

(As in 2009)

le. (If not available within the < 5 Kms, b for 5-10 Kms and c if facility is available is given).						Number of Medical Amenities available. (If not available within the village, the distance range code viz; a for < 5 Kms, b for 5-10 Kms and c for 10+ kms of nearest place where facility is available is given).						Name of Village	Serial Number					
Management institute (MI)	Polytechnic (Pt)	Vocational training school /ITI	Non-formal training centre (NFTC)	Special school for disabled (SSD)	Others (specify)	Community health centre (CHC)	Primary health centre (PHC)	Primary health sub centre (PHS)	Maternity and child welfare centre (MCW)	T.B. clinic (TBC)	Hospital-allopathic (HA)			Hospital-alternative medicine (HO)	Dispensary (D)	Veterinary hospital (VH)	Mobile health clinic (MHC)	Family welfare centre (FWC)
15	16	17	18	19	20	21	22	23	24	25	26	27	28	29	30	31	2	1

Location CodeNo:-343

Location CodeNo:-0277

c	c	c	c	c		b	b	b	b	b	b	b	b	b			Gunjirpur	1429
c	c	c	c	c		a	a	l	c	a	a	c	a	a		a	Muraripur	1430
c	c	c	c				a	l	a	a	a		a				Basudebpur	1431
c	c	c	c	c			a	a	a	a	a		a	c			Rambati	1432
c	c	c	c	c			a	a	a	a	a		a			a	Uttar Shibpur	1433
c	c	c	c	c		a	a	a	a	a	a		a	a		a	Sitagachhi	1434
c	c	c		c				l	c	a	a		a	a		a	Uttar Janardanpur	1435
										a	a						Ramjibannagar	1436
c	c	c	c	c		b	a	b	b	b			a	b			Uttar Gobindapur	1437
c	c		c	c		a	a	a	a	a							Harekrishnapur	1438
c	c	c		c		a	a	a	b	b	b	b	b	b	c	b	Mukundapur	1439
c	c	c		c		a	a	a	b	b	b	b	b	b	c	b	Kaipukuria	1440
c	c	a		c		a	a	a	b	b	b	b	b	b	c	b	Sekhpukhuria	1441
c	c	a		c		a	a	a	b	b	b	b	b	b	c	b	Daudpur	1442
c	c		c	c		b	b	b	b	b	b	b	b	b	b	b	Sekhpur	1443
										a	a						Tajpur	1444
										a	a						Noabad	1445
c	c		c	c		a	a	a	a	a	a	a	a	a	a	a	Rajpur	1446
c	c	a	c	c		c	a	l	a	c	a	c	b	c	c	c	Bhagabatipur	1447
c	c		c	c		c	a	a	a	c	a	c	b	c	c	c	Uttar Gangadharpur	1448
c	c	c	c	l		l	l	l	l	l			l			l	Uttar Ramnagar	1449
																	Mirzapur	1450
c	c	c				a	a				a						Tentulbaria	1451
						a	l								a		Rajapur	1452
						a	l								a		Uttar Durgapur	1453
						a	a	c		a	c						Siddheshwar	1454
c		c		c		c	a	a	c	c	b	c		c			Bazar	1455
						a	a	a	a	a	a	a	a	a	a	a	Debipur	1456
						a	a	a	a	a	a	a	a	a	a	a	Satghara	1457
		b		b				l			2						Khodadadpur	1458
		a		a				l			b						Uttarshibganj	1459
c	c		c			b	b	l			c	c	c		c		Paschim Ranaghat	1460
c	c		c			b	b	l			c	c	c		c		Talukranaghat	1461
						c	c		c	c	c	c	c	c	c	c	Nalua	1462
						a	l										Santoshnagar	1463
						b	a										Subuddhipur	1464
						b	a										Rampur	1465
c	c	c				b	a	c	c	b	c			c			Chhatrabhog	1466
c	c	c				b	a	c	c	b	c			c			Khonjkhidir	1467
c	c	c				b	a	c	c	b	c			c			Badibarasi	1468
c	c	l		c		b	a	c	c	c	c	b	b	c	c		Uttar Raypur	1469

Serial Number	Name of Village	Number of Non-Government Medical Amenities available.							Availability of drinking water - Yes / No							
		Charitable non Govt. hospital/Nursing home.	Medical practitioner with MBBS Degree	Medical practitioner with other degree	Medical practitioner with no degree	Traditional practitioner and faith healer	Medicine Shop	Others	Tap water (Treated/Untreated)	Well water (Covered / Uncovered well)	Hand Pump	Tube wells / Bore well	Spring	River / Canal	Tank / Pond / Lake	Others
1	2	32	33	34	35	36	37	38	39	40	41	42	43	44	45	46

1429	Gunjirpur	0	0	0	1	0	0	0	No	No	Yes	No	No	No	Yes	No
1430	Muraripur	0	0	0	0	0	0	0	No	No	Yes	No	No	No	Yes	No
1431	Basudebpur	0	0	0	0	0	0	0	Yes	No	Yes	No	No	No	No	No
1432	Rambati	0	0	0	0	0	0	0	Yes	No	Yes	No	No	No	No	No
1433	Uttar Shibpur	0	0	0	0	0	0	0	Yes	No	Yes	No	No	No	Yes	No
1434	Sitagachhi	0	0	0	0	0	0	0	Yes	No	No	No	No	No	No	No
1435	Uttar Janardanpur	0	0	0	0	0	0	0	Yes	No	No	No	No	No	No	No
1436	Ramjibannagar	0	0	0	0	0	0	0	No	No	Yes	No	No	No	Yes	No
1437	Uttar Gobindapur	0	0	0	0	0	0	0	No	No	Yes	No	No	No	Yes	No
1438	Harekrishnapur	0	0	0	0	0	0	0	No	No	No	No	No	No	No	No
1439	Mukundapur	0	0	0	0	0	0	0	No	No	Yes	No	No	Yes	Yes	No
1440	Kaipukuria	0	0	0	0	0	0	0	No	No	Yes	No	No	No	No	No
1441	Sekhpukhuria	0	0	0	0	0	0	0	No	No	Yes	No	No	No	No	No
1442	Daudpur	0	0	0	0	0	0	0	No	No	Yes	Yes	No	No	Yes	No
1443	Sekhpur	0	0	0	0	0	0	0	Yes	No	No	No	No	No	No	No
1444	Tajpur	0	0	0	0	0	0	0	No	No	Yes	No	No	No	Yes	No
1445	Noabad	0	0	0	0	0	0	0	No	No	Yes	No	No	No	Yes	No
1446	Rajpur	0	0	0	0	0	0	0	No	No	No	No	No	No	No	No
1447	Bhagabatipur	0	0	0	0	0	0	0	Yes	No	Yes	Yes	No	No	Yes	No
1448	Uttar Gangadharapur	0	0	0	0	0	0	0	Yes	No	Yes	Yes	No	No	Yes	No
1449	Uttar Ramnagar	0	0	0	0	0	0	0	Yes	Yes	Yes	No	No	No	Yes	No
1450	Mirzapur	0	0	0	0	0	0	0	Yes	No	Yes	No	No	No	Yes	No
1451	Tentulbaria	0	0	0	0	0	0	0	Yes	Yes	No	Yes	No	Yes	Yes	No
1452	Rajapur	0	0	0	0	0	0	0	No	No	Yes	Yes	No	No	Yes	No
1453	Uttar Durgapur	0	0	0	0	0	0	0	No	No	Yes	Yes	No	No	Yes	No
1454	Siddheshwar	0	0	0	0	0	0	0	No	No	Yes	No	No	No	No	No
1455	Bazar	0	0	0	0	0	2	0	No	No	Yes	No	No	No	No	No
1456	Debipur	0	0	0	0	0	1	0	No	No	Yes	No	No	No	Yes	No
1457	Satghara	0	0	0	0	0	0	0	No	No	Yes	No	No	No	Yes	No
1458	Khodadadpur	0	0	0	0	0	0	0	Yes	No	Yes	Yes	No	Yes	Yes	No
1459	Uttarshibganj	0	0	0	0	0	0	0	No	No	Yes	No	No	No	No	No
1460	Paschim Ranaghat	0	0	0	0	0	0	0	Yes	Yes	Yes	Yes	No	No	Yes	No
1461	Talukranaghat	0	0	0	0	0	0	0	Yes	Yes	Yes	Yes	No	Yes	Yes	No
1462	Nalua	1	0	15	0	0	0	0	No	No	Yes	No	No	Yes	Yes	No
1463	Santoshnagar	0	0	0	0	0	0	0	No	No	Yes	Yes	No	No	No	No
1464	Subuddhipur	0	0	0	0	0	0	0	No	No	Yes	Yes	No	No	No	No
1465	Rampur	0	0	0	0	0	0	0	No	No	Yes	Yes	No	No	No	No
1466	Chhatrabhog	0	0	0	0	0	0	0	No	No	Yes	Yes	No	No	Yes	No
1467	Khonjkhidir	0	0	0	0	0	0	0	No	No	Yes	Yes	No	No	Yes	No
1468	Badibarasi	0	0	0	0	0	0	0	No	No	Yes	Yes	No	No	Yes	No
1469	Uttar Raypur	0	0	0	0	0	0	0	No	No	Yes	No	No	No	Yes	No

Availability of toilet & others Yes / No				Communication and transport facilities (If amenities available code -Yes is given except for Village Pin Code ,If not available within the village , the distance range code viz; a for < 5 Kms, b for 5-10 Kms and c for 10+ kms of nearest place where facility is available is given).								
Community toilet including bath.	Community toilet excluding bath.	Rural sanitary mart or sanitary hardware outlet available near the village.	Community bio- gas or recycle of waste for productive use.	Post office(PO)	Sub post office (SPO)	Post & Telegraph office (P&TO)	Village Pin Code	Telephones (Land lines)	Public call office (PCO)	Mobile phone coverage	Name of Village	Serial Number
47	48	49	50	51	52	53	54	55	56	57	2	1

No	No	No	No	a	a	c	743336	b	b	Yes	Gunjirpur	1429
No	No	No	No	a	a	c	743354	a	b	Yes	Muraripur	1430
No	No	No	No	a	a	c	743395	Yes	b	Yes	Basudebpur	1431
No	No	No	No	a	a	c	743395	Yes	b	Yes	Rambati	1432
No	No	No	No	a	a	c	743354	b	b	Yes	Uttar Shibpur	1433
No	No	No	No	a	a	c	743354	a	c	Yes	Sitagachhi	1434
No	No	No	No	a	a	c	743354	a	c	a	Uttar Janardanpur	1435
No	No	No	No	b	a	c	743354	a	b	Yes	Ramjibannagar	1436
No	No	No	No	b	a	c	743354	b	c	Yes	Uttar Gobindapur	1437
No	No	No	No	b	a	c	743354	b	c	a	Harekrishnapur	1438
No	No	No	No	c	c	c	743336	a	c	a	Mukundapur	1439
No	No	No	No	a	Yes	c	743336	b	b	a	Kaipukuria	1440
No	No	No	No	a	a	c	743336	a	b	Yes	Sekhpukhuria	1441
No	No	No	No	a	a	c	743336	b	b	Yes	Daudpur	1442
No	No	No	No	b	a	c	743354	b	b	a	Sekhpur	1443
No	No	No	No	b	Yes	c	743354	a	b	Yes	Tajpur	1444
No	No	No	No	b	Yes	c	743354	a	b	Yes	Noabad	1445
No	No	No	No	b	a	c	743354	a	b	Yes	Rajpur	1446
No	No	Yes	No	a	a	c	743371	Yes	b	Yes	Bhagabatipur	1447
No	No	Yes	No	a	a	c	743354	Yes	b	Yes	Uttar Gangadharpur	1448
No	No	No	No	a	a	Yes	743354	Yes	c	Yes	Uttar Ramnagar	1449
No	No	No	No	a	a	c	743354	Yes	c	Yes	Mirzapur	1450
No	No	No	No	a		Yes	743354	Yes	b	Yes	Tentulbaria	1451
No	No	No	No	b	a	c	743354	Yes	c	Yes	Rajapur	1452
No	No	No	No	b	Yes	c	743354	Yes	b	Yes	Uttar Durgapur	1453
No	No	No	No	a	a	c	743354	a	b	Yes	Siddheshwar	1454
No	No	No	No	a	a	Yes	743395	Yes	b	Yes	Bazar	1455
No	No	No	No	a	Yes	c	743395	Yes	b	a	Debipur	1456
No	No	No	No	a	Yes	c	743395	Yes	b	Yes	Satghara	1457
No	No	No	No	Yes	b	c	743395	Yes	b	Yes	Khodadadpur	1458
No	No	No	No	Yes	b	b	743354	Yes	b	Yes	Uttarshibganj	1459
No	No	No	No	c	Yes	c	743338	c	c	Yes	Paschim Ranaghat	1460
No	No	Yes	No	c	Yes	c	743338	c	c	Yes	Talukranaghat	1461
No	Yes	Yes	No	Yes	b	c	743354	c	c	Yes	Nalua	1462
No	No	No	No	a	a	c	743354	Yes	b	Yes	Santoshnagar	1463
No	No	No	No	a	a	c	743354	Yes	c	Yes	Subuddhipur	1464
No	No	No	No	b	a	c	743354	Yes	b	Yes	Rampur	1465
No	No	No	No	a	a	b	743354	c	b	Yes	Chhatrabhog	1466
No	No	No	No	Yes	a	b	743354	b	b	Yes	Khonjhidir	1467
No	No	No	No	Yes	a	b	743354	b	b	Yes	Badibarasi	1468
No	No	No	No	a	a	c	743349	b	b	Yes	Uttar Raypur	1469

Communication and transport facilities (If amenities available code -Yes is given except for Village Pin Code ,If not available within the village , the distance range code viz; a for < 5 Kms, b for 5-10 Kms and c for 10+ kms of nearest place where facility is available is given).													Village connected to highway (If amenities available code viz; a for < 5 Kms, b for 5-10 Kms and c for 10+ kms of nearest place where facility is available is given).			
Serial Number	Name of Village	Internet cafes/ Common service centre (CSC)	Private courier facility	Bus service (Public & Private)	Railway stations	Auto/Modified Autos	Taxis and Vans	Tractors	Cycle-pulled rickshaws(Manual & Machine driven)	Carts driven by animals	Sea /River ferry service	Connected to national highway(NH)	Connected to state highway(SH)	Connected to major district road (MDR)	Connected to others district road	Pucca roads
1	2	58	59	60	61	62	63	64	65	66	67	68	69	70	71	72

1429	Gunjirpur	a	c	a	a	Yes	a	c	b	c	c	c	Yes	b	a	Yes
1430	Muraripur	b	a	a	a	a	b	c	c	c	c	c	b	a	a	a
1431	Basudebpur	b	b	Yes	b	Yes	Yes	b	Yes	c	a	c	Yes	a	Yes	Yes
1432	Rambati	a	a	Yes	Yes	b	Yes	b	Yes	c	a	c	Yes	a	Yes	Yes
1433	Uttar Shibpur	a	b	a	a	a	a	b	a	c	a	c	a	a	Yes	a
1434	Sitagachhi	a	b	a	a	a	a	c	a	c	b	c	c	a	Yes	a
1435	Uttar Janardanpur	b	b	b	b	a	b	b	a	c	c	c	c	a	Yes	a
1436	Ramjibannagar	a	c	b	b	a	b	b	Yes	c	c	c	b	a	a	a
1437	Uttar Gobindapur	a	b	b	a	a	Yes	c	c	c	c	c	Yes	b	a	Yes
1438	Harekrishnapur	b	a	a	a	a	a	a	a	a	a	c	b	b	Yes	Yes
1439	Mukundapur	a	b	a	a	a	Yes	c	Yes	c	c	b	c			b
1440	Kaipukuria	a	b	a	a	a	Yes	c	Yes	c	c	b	c			b
1441	Sekhpukhuria	a	b	b	a	a	b	c	Yes	c	b	b	c			b
1442	Daudpur	b	b	b	a	a	b	c	Yes	c	c	b	c			b
1443	Sekhpur	c	c	a	b	b	a	c	Yes	c	b	c	c	b	Yes	b
1444	Tajpur	a	c	b	b	a	b	c	Yes	c	c	c	b	a	a	a
1445	Noabad	a	c	b	b	a	b	c	Yes	c	c	c	b	a	Yes	Yes
1446	Rajpur	b	b	b	b	b	b	c	Yes	c	a	c	b	a	Yes	Yes
1447	Bhagabatipur	b	b	a	a	Yes	a	c	Yes	c	c	c	b		Yes	Yes
1448	Uttar Gangadharpur	b	a	a	a	a	a	c	Yes	c	c	c	b		Yes	Yes
1449	Uttar Ramnagar	b	Yes	a	a	Yes	Yes	c	Yes	c	a	c	c	b	Yes	Yes
1450	Mirzapur	a	b	a	a	a	Yes	b	Yes	c	c	c	c	c	c	a
1451	Tentulbaria	b	b	Yes	Yes	Yes	Yes	c	Yes	c	a				Yes	Yes
1452	Rajapur	b	b	a	a	Yes	Yes	c	Yes	c	c	c	b	c	c	a
1453	Uttar Durgapur	b	b	a	Yes	Yes	Yes	a	Yes	c	c	c	b	Yes	c	a
1454	Siddheshwar	a	a	a	Yes	a	Yes	c	Yes	c	c	c	c	c	c	a
1455	Bazar	a	b	Yes	a	Yes	Yes	c	Yes	c	c	c	c	Yes	c	Yes
1456	Debipur	Yes	b	Yes	a	a	Yes	c	Yes	c	a	c		Yes		Yes
1457	Satghara	a	a	a	a	Yes	Yes	a	Yes	a	c	c	c	Yes	Yes	Yes
1458	Khodadadpur	a	b	Yes	b	b	Yes	a	Yes	a	a	c	c	c	c	b
1459	Uttarshibganj	a	b	Yes	b	Yes	Yes	a	Yes	a	a	c	c	c	c	b
1460	Paschim Ranaghat	c	c	a	b	c	Yes	Yes	Yes	Yes	c	c	c	c	Yes	Yes
1461	Talukranaghat	c	c	a	b	c	Yes	Yes	Yes	Yes	c	c	c	c	Yes	Yes
1462	Nalua	c	c	b	c	Yes	Yes	c	Yes	c	c	c	c	c	Yes	Yes
1463	Santoshnagar	b	b	a	b	a	Yes	a	Yes	a	a	c	c	c	c	b
1464	Subuddhipur	b	b	a	b	a	Yes	a	Yes	a	a	c	c	c	c	b
1465	Rampur	b	c	a	b	a	a	a	a	b	c	c	c	c	c	b
1466	Chhatrabhog	b	b	a	b	a	c	c	Yes	c	c	c	c	c	b	a
1467	Khonjkhidir	b	b	a	b	a	c	c	Yes	c	b	c	c	c	b	a
1468	Badibarasi	b	b	a	b	a	c	c	Yes	c	b	c	c	c	b	a
1469	Uttar Raypur	a	c	a	b	Yes	Yes	c	Yes	c	c	c	c	b	Yes	Yes

ys,village roads, banks & credit societies
 :-Yes is given, If not available within the
 code viz; a for < 5 Kms, b for 5-10 Kms
 place where facility is available is given).

Availability of miscellaneous facilities (If amenities available code -Yes is given, If not
 available within the village , the distance range code viz; a for < 5 Kms, b for 5-10 Kms
 and c for 10+ kms of nearest place where facility is available is given).

73	74	75	76	77	78	79	80	81	82	83	84	85	86	87	Name of Village	Serial Number
73	74	75	76	77	78	79	80	81	82	83	84	85	86	87	2	1

Yes	Yes	c	b	a	b	c	Yes	a	c	b	a	Yes	Yes	Yes	Gunjirpur	1429
a		c	b	a	b	c	Yes	a	c	c	b	Yes	Yes	Yes	Muraripur	1430
Yes				a	a	c	Yes	Yes	c	Yes	Yes	Yes	Yes	Yes	Basudebpur	1431
a		Yes	Yes	a	b	c	Yes	a	c	Yes	Yes	Yes	Yes	Yes	Rambati	1432
Yes				a	b	c	Yes	Yes	c	Yes	Yes	Yes	Yes	Yes	Uttar Shibpur	1433
Yes				a	b	c	Yes	a	c	a	Yes	Yes	Yes	Yes	Sitagachhi	1434
a	a	c	b	a	c	c	Yes	a	c	Yes	Yes	Yes	Yes	Yes	Uttar Janardanpur	1435
Yes		c	c	a	b	c	Yes	a	c	b	c	a	a	Yes	Ramjibannagar	1436
a	a	c	b	a	a	c	Yes	a	c	b	Yes	Yes	Yes	Yes	Uttar Gobindapur	1437
Yes	b	b	c	b	c	c	Yes	Yes	c	b	c	Yes	Yes	Yes	Harekrishnapur	1438
b				a	a	c	Yes	a	c	a	a	Yes	Yes	Yes	Mukundapur	1439
a				a	a	c	Yes	a	c	a	a	Yes	Yes	Yes	Kaipukuria	1440
a				a	a	c	a	a	c	a	b	Yes	Yes	Yes	Sekhpukhuria	1441
a				a	a	c	Yes	Yes	c	a	a	Yes	Yes	Yes	Daudpur	1442
Yes		c	c	a	c	c	Yes	Yes	c	b	c	Yes	Yes	Yes	Sekhpur	1443
Yes		c	c	a	b	c	Yes	a	c	Yes	Yes	Yes	Yes	Yes	Tajpur	1444
Yes		c	c	a	c	c	Yes	Yes	c	a	c	Yes	Yes	Yes	Noabad	1445
Yes		c	b	c	c	c	Yes	Yes	c	a	c	Yes	Yes	Yes	Rajpur	1446
Yes	c	c	c	a	b	c	Yes	c	Yes	a	a	Yes	Yes	Yes	Bhagabatipur	1447
Yes	c	c	c	a	b	c	Yes	c	Yes	a	a	Yes	Yes	Yes	Uttar Gangadharpur	1448
Yes			Yes	Yes	b	c	Yes	Yes	Yes	Yes	Yes	Yes	Yes	Yes	Uttar Ramnagar	1449
a				c	b	b	Yes	Yes	c	b	c	Yes	Yes	Yes	Mirzapur	1450
Yes		Yes	Yes	a	a	c	Yes	Yes	c	Yes	Yes	Yes	Yes	Yes	Tentulbaria	1451
Yes		c	c	b	b	c	Yes	b	Yes	Yes	b	a	Yes	Yes	Rajapur	1452
Yes		c	c	Yes	b	c	Yes	b	Yes	Yes	c	Yes	Yes	Yes	Uttar Durgapur	1453
a				b	b	c	Yes	a	c	b	Yes	Yes	Yes	Yes	Siddheshwar	1454
a				b	b	b	Yes	Yes	Yes	c	Yes	Yes	Yes	Yes	Bazar	1455
Yes	Yes					c	Yes	a	c	Yes	Yes	a	Yes	Yes	Debipur	1456
Yes		c				c	Yes	Yes	Yes	Yes	Yes	a	Yes	Yes	Satghara	1457
Yes	c	c	c	b	b	c	Yes	Yes	c	a	b	Yes	Yes	Yes	Khodadadpur	1458
Yes	c	c	c	b	b	c	Yes	Yes	c	b	b	Yes	Yes	Yes	Uttarshibganj	1459
Yes	Yes	c		c	c	c	Yes	Yes	c	Yes	Yes	Yes	Yes	Yes	Paschim Ranaghat	1460
Yes	Yes	c		c	c	c	Yes	Yes	c	Yes	Yes	Yes	Yes	Yes	Talukranaghat	1461
Yes		c		b	c	c	Yes	Yes	Yes	b	Yes	Yes	Yes	Yes	Nalua	1462
Yes	c	c	c	b	b	c	Yes	Yes	Yes	b	b	Yes	Yes	Yes	Santoshnagar	1463
Yes	c	c	c	b	b	c	Yes	b	c	b	Yes	Yes	Yes	Yes	Subuddhipur	1464
Yes	c	c	c	a	b	b	Yes	Yes	c	b	Yes	a	Yes	Yes	Rampur	1465
a	c	a	c	a	b	c	a	a	c	a	a	a	a	a	Chhatrabhog	1466
a	c	a	c	a	b	c	Yes	a	c	a	a	Yes	Yes	a	Khonjkhidir	1467
a	c	a	c	a	b	c	Yes	a	c	a	a	Yes	Yes	a	Badibarasi	1468
Yes		c	c	b	c	c	Yes	a	c	b	Yes	c	Yes	Yes	Uttar Raypur	1469

Availability of miscellaneous facilities (If amenities available code -Yes is given, If not available within the village , the distance range code viz; a for < 5 Kms, b for 5-10 Kms and c for 10+ kms of nearest place where facility is available is given).												Availability of electricity (Yes/No)			
Serial Number	Name of Village	ASHA (Accredited Social Health Activist)	Community centre with/without TV	Sports Field,	Sports Club / Recreation Centre	Cinema / Video Hall	Public Library	Public Reading Room	Newspaper Supply	Assembly Polling station	Birth & Death Registration Office	Power Supply for Domestic Use (ED)	Power Supply for Agricultural Use (EAG)	Power Supply for Commercial Use (EC)	Power Supply for All Uses (EA)
1	2	88	89	90	91	92	93	94	95	96	97	98	99	100	101

1429	Gunjirpur	Yes	b	Yes	Yes	b	b	b	Yes	Yes	b	Yes	Yes	Yes	Yes
1430	Muraripur	a	a	a	a	a	a	a	Yes	a	a	Yes	Yes	Yes	Yes
1431	Basudebpur	Yes	Yes	a	a	b	Yes	Yes	Yes	Yes	Yes	Yes	Yes	Yes	Yes
1432	Rambati	Yes	a	a	a	a	Yes	Yes	Yes	Yes	Yes	Yes	Yes	Yes	Yes
1433	Uttar Shibpur	Yes	Yes	Yes	Yes	Yes	Yes	Yes	Yes	Yes	Yes	Yes	Yes	Yes	Yes
1434	Sitagachhi	Yes	Yes	a	a	a	a	Yes	Yes	a	Yes	Yes	Yes	Yes	Yes
1435	Uttar Janardanpur	Yes	a	Yes	b	Yes	Yes	Yes	Yes	Yes	Yes	Yes	Yes	Yes	Yes
1436	Ramjibannagar	a	c	b	Yes	a	a	a	Yes	Yes	a	Yes	Yes	Yes	Yes
1437	Uttar Gobindapur	Yes	Yes	Yes	Yes	a	a	a	Yes	Yes	a	Yes	Yes	Yes	Yes
1438	Harekrishnapur	Yes	Yes	b	b	b	b	b	Yes	Yes	b	Yes	No	No	No
1439	Mukundapur	a	Yes	Yes	Yes	a	b	b	b	Yes	a	Yes	No	No	No
1440	Kaipukuria	Yes	a	Yes	Yes	a	a	a	a	Yes	a	Yes	No	No	No
1441	Sekhpukhuria	a	b	a	b	b	b	b	a	Yes	a	Yes	Yes	No	No
1442	Daudpur	Yes	a	Yes	Yes	a	a	a	a	Yes	a	Yes	Yes	No	No
1443	Sekhpur	Yes	c	b	b	b	b	b	Yes	Yes	b	Yes	No	No	No
1444	Tajpur	Yes	c	b	Yes	a	a	a	Yes	Yes	a	Yes	No	No	No
1445	Noabad	Yes	b	a	a	a	a	a	Yes	Yes	a	Yes	No	No	No
1446	Rajpur	Yes	c	b	b	b	b	b	Yes	Yes	b	Yes	Yes	Yes	Yes
1447	Bhagabatipur	Yes	a	a	a	b	a	c	a	Yes	a	Yes	Yes	Yes	Yes
1448	Uttar Gangadharapur	Yes	a	a	a	b	a	c	a	Yes	a	Yes	Yes	Yes	Yes
1449	Uttar Ramnagar	Yes	Yes	Yes	Yes	Yes	Yes	c	Yes	Yes	Yes	Yes	Yes	Yes	Yes
1450	Mirzapur	Yes	Yes	a	a	b	Yes	c	Yes	Yes	Yes	Yes	No	No	No
1451	Tentulbaria	Yes	Yes	Yes	Yes	Yes	a	Yes	Yes	Yes	a	Yes	Yes	Yes	Yes
1452	Rajapur	Yes	a	Yes	Yes	b	b	Yes	Yes	Yes	b	Yes	Yes	Yes	Yes
1453	Uttar Durgapur	Yes	b	a	b	b	Yes	Yes	Yes	Yes	b	Yes	Yes	Yes	Yes
1454	Siddheshwar	Yes	Yes	b	b	b	b	b	Yes	Yes	Yes	Yes	No	No	No
1455	Bazar	a	b	b	c	b	b	Yes	Yes	Yes	Yes	Yes	No	No	No
1456	Debipur	Yes	Yes	Yes	a	a	b	b	Yes	Yes	Yes	Yes	Yes	Yes	Yes
1457	Satghara	Yes	Yes	a	a	a	a	b	b	a	a	Yes	Yes	Yes	Yes
1458	Khodadapur	Yes	Yes	b	Yes	c	c	b	Yes	Yes	Yes	Yes	No	No	No
1459	Uttarshibganj	Yes	Yes	b	Yes	c	c	b	Yes	Yes	Yes	Yes	No	No	No
1460	Paschim Ranaghat	Yes	Yes	Yes	Yes	Yes	Yes	Yes	Yes	Yes	Yes	Yes	No	No	No
1461	Talukranaghat	Yes	Yes	b	Yes	Yes	Yes	Yes	Yes	Yes	Yes	Yes	No	No	No
1462	Nalua	Yes	b	b	b	b	b	Yes	Yes	Yes	Yes	Yes	No	Yes	No
1463	Santoshnagar	Yes	Yes	b	Yes	c	b	b	Yes	Yes	a	Yes	No	No	No
1464	Subuddhipur	Yes	Yes	c	Yes	c	c	b	Yes	Yes	a	Yes	No	No	No
1465	Rampur	Yes	Yes	b	Yes	b	c	c	Yes	Yes	b	Yes	No	No	No
1466	Chhatrabhog	Yes	a	a	a	a	a	a	Yes	a	a	Yes	No	No	No
1467	Khonjkhidir	Yes	a	a	a	a	a	a	Yes	Yes	a	Yes	No	No	No
1468	Badibarasi	a	a	a	a	a	a	a	Yes	Yes	a	Yes	No	No	No
1469	Uttar Raypur	Yes	b	a	b	a	a	Yes	Yes	Yes	a	Yes	No	No	No

Nearest Town		Land Use							
		Area under different types of land use (in hectares rounded up to one decimal place)							
Name	Distance range code i.e. a for < 5 Kms, b for 5-10 Kms and c for 10+ kms .	Forests	Area under Non-agricultural Uses	Barren and Un-cultivable land	Permanent Pastures and Other Grazing Lands	Land Under Miscellaneous Tree Crops etc.	Culturable Waste Land	Name of Village	Serial Number
102	103	104	105	106	107	108	109	2	1

JOYNAGAR	b	0	7.5	0	0	0	0	Gunjirpur	1429
JOYNAGAR	b	0	5.2	0	0	0	0	Muraripur	1430
JOYNAGAR	b	0	8.3	0	0	0	0	Basudebpur	1431
JOYNAGAR	b	0	4	0	0	0	0	Rambati	1432
JOYNAGAR	b	0	26	0	0	0	0	Uttar Shibpur	1433
JOYNAGAR	b	0	17	0	0	0	0	Sitagachhi	1434
JOYNAGAR	b	0	1.6	0	0	0	0	Uttar Janardanpur	1435
JOYNAGAR	b	0	1.6	0	0	0	0	Ramjibannagar	1436
JOYNAGAR	b	0	1.5	0	0	0	0	Uttar Gobindapur	1437
JOYNAGAR	b	0	1.6	0	0	0	0	Harekrishnapur	1438
JOYNAGAR	c	0	11	0	0	0	0	Mkundapur	1439
JOYNAGAR	c	0	6.8	0	0	0	0	Kaipukuria	1440
JOYNAGAR	c	0	5.2	0	0	0	0	Sekhpukhuria	1441
JOYNAGAR	c	0	3.5	0	0	0	0	Daudpur	1442
JOYNAGAR	b	0	4.4	0	0	0	0	Sekhpur	1443
JOYNAGAR	b	0	1.3	0	0	0	0	Tajpur	1444
JOYNAGAR	b	0	56.2	0	0	0	0	Noabad	1445
JOYNAGAR	b	0	1.1	0	0	0	0	Rajpur	1446
JOYNAGAR	c	0	7	0	0	0	0	Bhagabatipur	1447
JOYNAGAR	c	0	5.4	0	0	0	0	Uttar Gangadharpur	1448
JOYNAGAR	b	0	3.8	0	0	0	0	Uttar Ramnagar	1449
JOYNAGAR	b	0	38.6	0	0	0	0	Mirzapur	1450
JOYNAGAR	b	0	10	0	0	0	0	Tentulbaria	1451
JOYNAGAR	b	0	0.7	0	0	0	0	Rajapur	1452
JOYNAGAR	b	0	16.4	0	0	0	0	Uttar Durgapur	1453
JOYNAGAR	b	0	7.8	0	0	0	0	Siddheshwar	1454
JOYNAGAR	b	0	38.2	0	0	0	0	Bazar	1455
JOYNAGAR	b	0	37.4	0	0	0	0	Debipur	1456
JOYNAGAR	b	0	8.2	0	0	0	0	Satghara	1457
JOYNAGAR	b	0	38.9	0	0	0	0	Khodadadpur	1458
JOYNAGAR	b	0	30.5	0	0	0	0	Uttarshibganj	1459
JOYNAGAR	b	0	56	0	0	0	0	Paschim Ranaghat	1460
JOYNAGAR	b	0	42.1	0	0	0	0	Talukranaghat	1461
JOYNAGAR	c	0	329.5	0	0	0	0	Nalua	1462
JOYNAGAR	b	0	2.4	0	0	0	0	Santoshnagar	1463
JOYNAGAR	b	0	11.9	0	0	0	0	Subuddhipur	1464
JOYNAGAR	b	0	130.2	0	0	0	0	Rampur	1465
JOYNAGAR	b	0	17	0	0	0	0	Chhatrabhog	1466
JOYNAGAR	c	0	11.7	0	0	0	0	Khonjkhidir	1467
JOYNAGAR	c	0	9.2	0	0	0	0	Badibarasi	1468
JOYNAGAR	c	0	5.2	0	0	0	0	Uttar Raypur	1469

Land Use											
Area under different types of land use (in hectares rounded up to one decimal place)							Area irrigated by source (in hectare).				
Serial Number	Name of Village	Fallow lands other than current fallows	Current Fallows	Net Area Sown	Total Irrigated Land Area	Total Un-irrigated Land Area	Canals (C)	Wells/Tube-wells(W/TW)	Tanks/Lakes(T/L)	Water Falls(WF)	Others(O)
1	2	110	111	112	113	114	115	116	117	118	119

1429	Gunjirpur	0	0	117	4	113	4	0	0	0	0
1430	Muraripur	0	0	95.1	2	93.1	0	0	2	0	0
1431	Basudebpur	0	0	67	6	61	2	0	4	0	0
1432	Rambati	0	0	34.4	4	30.4	1.6	0	2.4	0	0
1433	Uttar Shibpur	0	0	44.5	2	42.5	0	0	2	0	0
1434	Sitagachhi	0	0	90	4	86	0	0	4	0	0
1435	Uttar Janardanpur	0	0	25.5	2	23.5	0	0	2	0	0
1436	Ramjibannagar	0	0	46.5	2	44.5	0	0	2	0	0
1437	Uttar Gobindapur	0	0	74.8	8	66.8	0	0	8	0	0
1438	Harekrishnapur	0	0	77.3	2	75.3	0	0	2	0	0
1439	Mukundapur	0	0	87	2	85	0	0	2	0	0
1440	Kaipukuria	0	0	117.4	4	113.4	1.6	2.4	0	0	0
1441	Sekhpukhuria	0	0	55.9	1.2	54.6	0	0	1.2	0	0
1442	Daudpur	0	0	75.7	2.8	72.9	1.6	0	1.2	0	0
1443	Sekhpur	0	0	52	4	48	0	0	4	0	0
1444	Tajpur	0	0	32	6	26	2	0	4	0	0
1445	Noabad	0	0	11	6	5	2	0	4	0	0
1446	Rajpur	0	0	44.3	4.1	40.2	1.1	0	3	0	0
1447	Bhagabatipur	0	0	66	6	60	0	0	6	0	0
1448	Uttar Gangadharpur	0	0	38.4	4	34.4	0	0	4	0	0
1449	Uttar Ramnagar	0	0	60	4	56	1	0	3	0	0
1450	Mirzapur	0	0	174	4	170	0	0	0	0	4
1451	Tentulbaria	0	0	56.5	2.5	54	1.9	0.6	0	0	0
1452	Rajapur	0	0	25.8	7.4	18.4	2.2	3	2	0	0.2
1453	Uttar Durgapur	0	0	32.8	12.7	20.1	2.7	0	8	0	2
1454	Siddheshwar	0	0	53.2	1.2	52	1.2	0	0	0	0
1455	Bazar	0	0	100.4	3.2	97.1	3.2	0	0	0	0
1456	Debipur	0	0	67.8	3.2	64.6	0	0	3.2	0	0
1457	Satghara	0	0	14.6	1.6	13	1.6	0	0	0	0
1458	Khodadadpur	0	0	49.6	2	47.6	2	0	0	0	0
1459	Uttarshibganj	0	0	196.9	8.1	188.8	8.1	0	0	0	0
1460	Paschim Ranaghat	0	0	8.1	4	4	0	0	4	0	0
1461	Talukranaghat	0	0	321.6	4	317.5	0	4	0	0	0
1462	Nalua	0	0	1392.6	177.6	1215	46.6	0	131	0	0
1463	Santoshnagar	0	0	34	14	20	12	0	2	0	0
1464	Subuddhipur	0	0	22.2	2	20.2	0	0	2	0	0
1465	Rampur	0	0	2.4	1.2	1.2	0	0	1.2	0	0
1466	Chhatrabhog	0	0	28.7	6.1	22.6	6.1	0	0	0	0
1467	Khonjkhidir	0	0	38.8	3.2	35.6	3.2	0	0	0	0
1468	Badibarasi	0	0	39.7	0.8	38.8	0	0	0.8	0	0
1469	Uttar Raypur	0	0	32	1.2	30.8	0	0	1.2	0	0

Name of three most important commodities manufactured			Name of Village	Serial Number
First	Second	Third		
120	121	122	2	1

Radymade Germents	Umbrella	Gunjirpur	1429
		Murariapur	1430
		Basudebpur	1431
		Rambati	1432
		Uttar Shibpur	1433
		Sitagachhi	1434
		Uttar Janardanpur	1435
		Ramjibannagar	1436
		Uttar Gobindapur	1437
		Harekrishnapur	1438
		Mukundapur	1439
		Kaipukuria	1440
		Sekhpukhuria	1441
		Daudpur	1442
		Sekhpur	1443
		Tajpur	1444
		Noabad	1445
		Rajpur	1446
		Bhagabatipur	1447
		Uttar Gangadharpur	1448
Uttar Ramnagar	1449		
Mirzapur	1450		
Tentulbaria	1451		
Rajapur	1452		
Uttar Durgapur	1453		
Siddheshwar	1454		
Bazar	1455		
Debipur	1456		
Satghara	1457		
Rice	Oil	Khodadadpur	1458
		Uttarshibganj	1459
		Paschim Ranaghat	1460
		Talukranaghat	1461
		Nalua	1462
		Santoshnagar	1463
		Subuddhipur	1464
		Rampur	1465
		Chhatrabhog	1466
		Khonjhidir	1467
		Badibarasi	1468
		Uttar Raypur	1469

Census of India 2011
Amenities and Land use

Serial Number	Name of Village	Location code no.	Total area of the village (in hectares rounded up to one decimal place)	Total population (2011 census)	Number of households (2011 census)	Number of educational amenities available in village , the distance range code viz; a for 0-5 kms, b for 5-10 kms, c for 10+ kms of nearest place where facility is available							
						Pre-Primary school (PP)	Primary school (P)	Middle school (M)	Secondary School (S)	Senior Secondary school (SS)	Degree college of arts science & commerce (ASC)	Engineering college(EC)	Medical college (MC)
1	2	3	4	5	6	7	8	9	10	11	12	13	14
1470	Barasi	334827	68.4	1628	354	1	1	a	a	a	c	c	c
1471	Shobhanagar	334828	24.7	394	82	1	a	a	a	a	c	c	c
1472	Sadial	334829	49	885	221	1	1	a	a	a	c	c	c
1473	Sarberia	334830	48.1	1018	226	1	1		a	a	c		
1474	Uttar Joykrishnapur	334831	39.6	148	41								
1475	Narayanpur	334832	25.1	375	79	1	1						
1476	Chak Sarberia	334833	28.4	73	16				a	a	c		
1477	Batishwar	334834	94	2343	530	3	3	1	1	a	c	c	c
1478	Raghabpur	334835	41.5	318	66	1	1	a	a	a	c	c	c
1479	Ramkrishnapur	334836	38.4	0	0								
1480	Chak Madhusudanpur	334837	28	887	232	1	1	a	a	a	a	c	c
1481	Gopinathpur	334838	77.3	1079	243	1	1	a	a	a	a	c	c
1482	Ramjibanpur	334839	68.5	1290	323	1	1	a	a	a	a	c	c
1483	Uttar Madhusudanpur	334840	93.1	683	155	1	1	b	b	b	b	c	c
1484	Daulatabad	334841	27.4	345	79	1	1		b	b	c	c	c
1485	Radhakantapur	334842	185.6	2422	535	2	2		a	a	c	c	c
1486	Dakshin Ramnagar	334843	67.6	739	170	1	1	1	a	a	c	c	c
1487	Panapukhuria	334844	121.4	1583	336	1	1		a	a	c	c	c
1488	Jadabpur	334845	64.7	1375	285	3	3	1	1	1	c	c	c
1489	Radhanagar	334846	72.8	408	117				a	a	c	c	c
1490	Srikrishnanagar	334847	342.8	4117	984	4	4	1	a	a	b	c	c
1491	Uttar Lakshminarayanpur	334848	970.5	10006	2091	8	8	2	2	1	c	c	c
1492	Ghoradal	334849	789.5	12170	2457	7	6	1	1	1	c	c	c
1493	Krishnarampur	334850	452.8	6204	1177	3	3	a	1	a	c	c	c
1494	Himchi	334851	392.6	1482	330	3	3		a	1	c	c	c
1495	Harindanaga	334852	101.9	1436	339	2	1	1	1	1			
1496	Nandanpur	334853	50.5	148	39	a	a	a	a	b			
1497	Rachhulpur	334854	38.3	0	0								
1498	Rajarampur	334855	26.2	378	76								
1499	Chak Bhagabanpur	334856	65.5	290	57	1	1						
1500	Abad Bhagabanpur	334857	401.2	1736	354	3	3	1					
1501	Brahmapur	334858	59.4	0	0								
1502	Gadberia	334859	130.2	1275	203	2	2						
1503	Imamdipur	334860	32.2	713	127	1	1	1	1	1			
1504	Ramchandrapur	334861	94.6	841	192	1	1	a	a	b	c		
1505	Bhimmnagar	334862	75.4	615	122	2	2	1	a		a	c	c
1506	Fauzpur	334863	29.3	939	175	1	1						
1507	Dakshin Janardanpur	334864	93.8	2456	447	1	1				a	c	c
1508	Birampur	334865	89.6	2748	529	1	1		1				
1509	Sankarpur	334866	101.4	3587	639	2	2		a		a	c	c
1510	Andharmanik	334867	72	1816	342	2	2	a	a	a	a	a	
1511	Dakshin Harindanga	334868	80.8	1752	292	1	1				a	c	c
1512	Raghudebpur	334869	170.2	2937	589	2	2		a				

- Village Directory

(As in 2009)

le. (If not available within the < 5 Kms, b for 5-10 Kms and c if facility is available is given).						Number of Medical Amenities available. (If not available within the village, the distance range code viz; a for < 5 Kms, b for 5-10 Kms and c for 10+ kms of nearest place where facility is available is given).												
Management institute (MI)	Polytechnic (Pt)	Vocational training school /ITI	Non-formal training centre (NFTC)	Special school for disabled (SSD)	Others (specify)	Community health centre (CHC)	Primary health centre (PHC)	Primary health sub centre (PHS)	Maternity and child welfare centre (MCWC)	T.B. clinic (TBC)	Hospital-allopathic (HA)	Hospital-alternative medicine (HO)	Dispensary (D)	Veterinary hospital (VH)	Mobile health clinic (MHC)	Family welfare centre (FWC)	Name of Village	Serial Number
15	16	17	18	19	20	21	22	23	24	25	26	27	28	29	30	31	2	1
c	c	1		c		b	b	c	c	c	c	c	b	b	c	c	Barasi	1470
c	c	1		c		c	c	c	c	c	c	c	b	b	c	c	Shobhanagar	1471
c	c	1		c		b	b	c	c	c	c	c	b	b	c	c	Sadial	1472
						a	b	b			b		a	b			Sarberia	1473
																	Uttar Joykrishnapur	1474
																	Narayanpur	1475
						a	b	b			b		a	b			Chak Sarberia	1476
c	c	c	c	c		b	1	c	c	c	c	c	c	c	c	c	Batishwar	1477
c	c	c	b			b	a	c	c	c	c	c	c	c	c	c	Raghabpur	1478
																	Ramkrishnapur	1479
c	c	a	c	c		c	a	a	a	c	a	c	b	c	c	c	Chak Madhusudanpur	1480
c	c	a	c	c		c	a	a	a	c	a	c	b	c	c	c	Gopinathpur	1481
c	c	a	c	c		c	a	a	a	c	a	c	b	c	c	c	Ramjibanpur	1482
c	c	b	c	c		c	b	b	b	c	b	c	b	c	c	c	Uttar Madhusudanpur	1483
c	c	c	c	c		a	a	a	a	a	a	a	a	a	a	a	Daulatabad	1484
c	c	c	c	c		a	a	a	b	b	b	b	b	b	c	b	Radhakantapur	1485
c	a	c				a	a	b	b	b	b	b	b	b	c	b	Dakshin Ramnagar	1486
c	c	c	c	c		a	a	a	b	b	b	b	b	b	c	b	Panapukhuria	1487
c	c	c	c	c		a	1	1	b	b	b	b		a			Jadabpur	1488
c	c	c	c	c		a	a	a	b	b	b	b	b	a	a	a	Radhanagar	1489
c	c	a		c		b	b	a	b	b	b	b	a	b	c	b	Srikrishnanagar	1490
c	c	1	c	c		b	2	c	c	c	c	c	b	c	c	c	Uttar Lakshminarayanpur	1491
c	c	a	b	c		b	2	c	c	c	c	c	b	c	c	c	Ghoradal	1492
c	c	b	c			c	2	c	c	c	c	c	b	c	c	c	Krishnampur	1493
c	c	c		c		a	a	a	b	b	b	b	b	b	c	b	Himchi	1494
						c	1				c			c			Harindanaga	1495
						c	a										Nandanpur	1496
																	Rachhulpur	1497
																	Rajarampur	1498
																	Chak Bhagabanpur	1499
																	Abad Bhagabanpur	1500
																	Brahmapur	1501
																	Gadberia	1502
																	Imamdipur	1503
			1	1		c	a				c			c			Ramchandrapur	1504
c	c					c	b	1	c	c	b	c	b	c	c	c	Bhimnagar	1505
						b	a	a	c	c	a	c	a	c	c	c	Fauzpur	1506
						c	a	a	c	c	a	c	a	c	c	c	Dakshin Janardanpur	1507
						c	a	1	c	c	a	c	a	c	c	c	Birampur	1508
c	c	c		c		c	b	a	c	c	b	c	b	c	c	c	Sankarpur	1509
						c	b	1	c	c	b	c	b	c	c	c	Andharmanik	1510
c	c	c		c		c	b	a	c	c	b	c	b	c	c	c	Dakshin Harindanga	1511
							a	c	c	c			b				Raghudebpur	1512

Serial Number	Name of Village	Number of Non-Government Medical Amenities available.							Availability of drinking water - Yes / No							
		Charitable non Govt. hospital/Nursing home.	Medical practitioner with MBBS Degree	Medical practitioner with other degree	Medical practitioner with no degree	Traditional practitioner and faith healer	Medicine Shop	Others	Tap water (Treated/Untreated)	Well water (Covered / Uncovered well)	Hand Pump	Tube wells / Bore well	Spring	River / Canal	Tank / Pond / Lake	Others
1	2	32	33	34	35	36	37	38	39	40	41	42	43	44	45	46
1470	Barasi	0	0	0	0	0	0	0	No	No	Yes	No	No	Yes	Yes	No
1471	Shobhanagar	0	0	0	0	0	0	0	No	No	Yes	No	No	No	Yes	No
1472	Sadial	0	0	0	0	0	0	0	No	No	Yes	No	No	No	Yes	No
1473	Sarberia	0	0	0	0	0	0	0	No	No	No	Yes	No	No	No	No
1474	Uttar Joykrishnapur	0	0	0	0	0	0	0	No	No	No	Yes	No	No	No	No
1475	Narayanpur	0	0	0	0	0	0	0	No	No	No	Yes	No	No	No	No
1476	Chak Sarberia	0	0	0	0	0	0	0	No	No	No	Yes	No	No	No	No
1477	Batishwar	0	0	0	0	0	0	0	No	No	Yes	No	No	No	Yes	No
1478	Raghampur	0	0	0	0	0	0	0	No	No	Yes	No	No	No	Yes	No
1479	Ramkrishnapur															
1480	Chak Madhusudanpur	0	0	0	0	0	0	0	Yes	No	Yes	Yes	No	No	Yes	No
1481	Gopinathpur	0	0	0	0	0	0	0	Yes	No	Yes	No	No	No	Yes	No
1482	Ramjibanpur	0	0	0	0	0	0	0	Yes	No	Yes	Yes	No	No	Yes	No
1483	Uttar Madhusudanpur	0	0	0	0	0	0	0	Yes	No	Yes	Yes	No	Yes	Yes	No
1484	Daulatabad	0	0	0	0	0	0	0	Yes	No	No	No	No	No	No	No
1485	Radhakantapur	0	0	0	0	0	0	0	No	No	Yes	No	No	No	No	No
1486	Dakshin Ramnagar	0	0	0	0	0	0	0	No	No	Yes	No	No	No	No	No
1487	Panapukhuria	0	0	0	0	0	0	0	No	No	Yes	No	No	No	No	No
1488	Jadabpur	0	0	0	0	0	2	0	No	No	Yes	No	No	Yes	Yes	No
1489	Radhanagar	0	0	0	0	0	0	0	No	No	Yes	No	No	Yes	Yes	No
1490	Srikrishnanagar	0	0	0	0	0	0	0	No	No	No	No	No	Yes	Yes	No
1491	Uttar Lakshminarayanpur	0	0	0	2	0	1	0	No	No	Yes	No	No	Yes	Yes	No
1492	Ghoradal	0	0	0	6	0	1	0	No	No	Yes	No	No	Yes	Yes	No
1493	Krishnarampur	0	0	0	3	0	0	0	No	No	Yes	No	No	Yes	Yes	No
1494	Himchi	0	0	0	0	0	0	0	No	No	Yes	No	No	No	No	No
1495	Harindanaga	0	0	0	1	0	0	0	No	No	Yes	No	No	No	Yes	No
1496	Nandanpur	0	0	0	1	0	0	0	No	No	Yes	No	No	Yes	Yes	No
1497	Rachhulpur															
1498	Rajarampur	0	0	0	0	0	0	0	No	No	Yes	No	No	No	Yes	No
1499	Chak Bhagabanpur	0	0	0	0	0	0	0	No	No	Yes	No	No	Yes	Yes	No
1500	Abad Bhagabanpur	0	0	0	0	0	0	0	No	No	Yes	No	No	Yes	Yes	No
1501	Brahmapur															
1502	Gadberia	0	0	0	0	0	0	0	No	No	Yes	No	No	Yes	Yes	No
1503	Imamdipur	0	0	0	0	0	0	0	No	No	Yes	No	No	Yes	Yes	No
1504	Ramchandrapur	0	0	0	0	0	0	0	No	No	Yes	No	No	Yes	Yes	No
1505	Bhimnagar	0	0	0	1	0	0	0	Yes	No	No	Yes	No	No	Yes	No
1506	Fauzpur	0	0	0	0	0	0	0	Yes	No	No	Yes	No	No	Yes	No
1507	Dakshin Janardanpur	0	0	0	0	0	0	0	Yes	No	No	Yes	No	No	Yes	No
1508	Birampur	0	0	0	0	0	0	0	Yes	Yes	No	No	No	No	Yes	No
1509	Sankarpur	0	0	0	3	0	0	0	Yes	No	No	Yes	No	No	Yes	No
1510	Andharmanik	0	0	0	0	0	0	0	Yes	No	No	Yes	No	No	Yes	No
1511	Dakshin Harindanga	0	0	0	4	0	0	0	No	No	No	Yes	No	No	Yes	No
1512	Raghudebpur	0	0	0	1	0	0	0	No	No	No	Yes	No	No	No	No

Availability of toilet & others Yes / No				Communication and transport facilities (If amenities available code -Yes is given except for Village Pin Code ,If not available within the village , the distance range code viz; a for < 5 Kms, b for 5-10 Kms and c for 10+ kms of nearest place where facility is available is given).								
Community toilet including bath.	Community toilet excluding bath.	Rural sanitary mart or sanitary hardware outlet available near the village.	Community bio- gas or recycle of waste for productive use.	Post office(PO)	Sub post office (SPO)	Post & Telegraph office (P&TO)	Village Pin Code	Telephones (Land lines)	Public call office (PCO)	Mobile phone coverage	Name of Village	Serial Number
47	48	49	50	51	52	53	54	55	56	57	2	1
No	No	No	No	Yes	b	c	743349	c	b	Yes	Barasi	1470
No	No	No	No	a	a	a	743349	c	b	Yes	Shobhanagar	1471
No	No	No	No	a	a	c	743354	c	b	Yes	Sadial	1472
No	No	No	No	a	a	a	743349	Yes	b	Yes	Sarberia	1473
No	No	No	No	a	a	a	743349	a	b	Yes	Uttar Joykrishnapur	1474
No	No	No	No	a	b	b	743354	b	b	Yes	Narayanpur	1475
No	No	No	No	a	b	b	743399	a	b	Yes	Chak Sarberia	1476
No	No	No	No	b	Yes	c	743354	a	b	Yes	Batishwar	1477
No	No	No	No	b	a	c	743354	a	b	Yes	Raghabpur	1478
											Ramkrishnapur	1479
No	No	No	No	a	a	c	743354	Yes	b	Yes	Chak Madhusudanpur	1480
No	No	Yes	No	a	a	c	743354	Yes	b	Yes	Gopinathpur	1481
No	No	Yes	No	a	a	c	743354	Yes	b	Yes	Ramjibanpur	1482
No	No	Yes	No	a	a	c	743354	Yes	c	Yes	Uttar Madhusudanpur	1483
No	No	No	No	b	b	a	743354	b	c	Yes	Daulatabad	1484
No	No	No	No	a	a	b	743354	a	b	a	Radhakantapur	1485
No	No	Yes	No	b	a	b	743354	a	b	Yes	Dakshin Ramnagar	1486
No	No	No	No	a	Yes	c	743354	b	c	a	Panapukhuria	1487
No	No	No	No	a	Yes	c	743336	a	c	Yes	Jadabpur	1488
No	No	No	No	b	b	b	743354	a	b	Yes	Radhanagar	1489
No	No	No	No	b	Yes	b	743354	b	b	Yes	Srikrishnanagar	1490
No	No	No	No	Yes	b	c	743354	Yes	b	Yes	Uttar Lakshminarayanpur	1491
No	No	No	No	Yes	c	c	743354	b	b	Yes	Ghoradal	1492
No	No	No	No	Yes	b	c	743399	b	b	Yes	Krishnarampur	1493
No	No	No	No	a	a	c	743399	a	b	a	Himchi	1494
No	No	No	No	c	Yes	c	743399	Yes	b	Yes	Harindanaga	1495
No	No	No	No	b	a	c	743399	b	c	Yes	Nandanpur	1496
											Rachhulpur	1497
No	No	No	No			c	743399	a	b	Yes	Rajarampur	1498
No	No	No	No			c	743399	b	c	Yes	Chak Bhagabanpur	1499
No	No	No	No			c	743354	b	c	Yes	Abad Bhagabanpur	1500
											Brahmapur	1501
No	No	No	No			c	743399	a	b	Yes	Gadberia	1502
No	No	No	No			c	743399	a	b	Yes	Imamdipur	1503
No	No	No	No	c	a	c	743399	a	b	Yes	Ramchandrapur	1504
No	No	No	No	a	a	c	743399	c	b	Yes	Bhimnagar	1505
No	No	No	No	a	a	c	743399	c	b	Yes	Fauzpur	1506
No	No	No	No	a	a	c	743399	c	b	Yes	Dakshin Janardanpur	1507
No	No	No	No	Yes	a	c	743399	Yes	b	Yes	Birampur	1508
No	No	No	No	a	a	c	743399	Yes	b	Yes	Sankarpur	1509
No	No	No	No			c	743503	b	b	Yes	Andharmanik	1510
No	No	No	No	a	b	c	743399	c	c	Yes	Dakshin Harindanga	1511
No	No	No	No	b	Yes	c	743399	Yes	c	Yes	Raghudebpur	1512

Communication and transport facilities (If amenities available code -Yes is given except for Village Pin Code ,If not available within the village , the distance range code viz; a for < 5 Kms, b for 5-10 Kms and c for 10+ kms of nearest place where facility is available is given).													Village connected to highway (If amenities available code viz; a for < 5 Kms, b for 5-10 Kms and c for 10+ kms of nearest place where facility is available is given).			
Serial Number	Name of Village	Internet cafes/ Common service centre (CSC)	Private courier facility	Bus service (Public & Private)	Railway stations	Auto/Modified Autos	Taxis and Vans	Tractors	Cycle-pulled rickshaws(Manual & Machine driven)	Carts driven by animals	Sea /River ferry service	Connected to national highway(NH)	Connected to state highway(SH)	Connected to major district road (MDR)	Connected to others district road	Pucca roads
1	2	58	59	60	61	62	63	64	65	66	67	68	69	70	71	72
1470	Barasi	c	c	a	b	a	Yes	c	Yes	c	c	c	c	b	Yes	Yes
1471	Shobhanagar	c	c	a	b	Yes	Yes	c	Yes	c	c	c	c	Yes	Yes	Yes
1472	Sadial	c	c	a	a	Yes	a	c	Yes	c	c	c	c	c	Yes	Yes
1473	Sarberia	a	c	a	c	a	Yes	a	Yes	c	c	c	c	c		Yes
1474	Uttar Joykrishnapur	a	c	a	c	a	Yes	a	a	a	c	c	c	c	c	a
1475	Narayanpur	b	c	b	c	b	Yes	c	b	b	c	c	c	c	c	b
1476	Chak Sarberia	b	b	b	c	b	Yes	b	Yes	c	c	c	c	c	c	b
1477	Batishwar	b	b	b	b	b	b	c	Yes	c	c	c	b	c		b
1478	Raghabpur	c	c	b	b	b	b	c	Yes	c	c	c	b			b
1479	Ramkrishnapur															
1480	Chak Madhusudanpur	b	b	b	b	a	a	c	Yes	c	c	c	b		Yes	Yes
1481	Gopinathpur	b	b	a	a	a	a	c	Yes	c	c	c	b		Yes	Yes
1482	Ramjibanpur	b	b	a	a	Yes	Yes	c	Yes	c	c	c	b		Yes	a
1483	Uttar Madhusudanpur	c	c	b	b	a	b	c	Yes	c	c	c	b	a	Yes	a
1484	Daulatabad	a	b	a	b	a	b	c	b	c	b	c	c	a	Yes	b
1485	Radhakantapur	b	b	a	a	a	Yes	b	Yes	c	c	b	c			b
1486	Dakshin Ramnagar	b	b	a	a	a	b	c	Yes	c	c	b	c			b
1487	Panapukhuria	b	b	a	a	a	Yes	c	Yes	c	c	b	c			b
1488	Jadabpur	a	a	a	a	a	a	c	Yes	c	c	a	a			b
1489	Radhanagar	b	b	b	a	a	a	c	Yes	c	c	a	b			a
1490	Srikrishnanagar	b	b	b	b	b	b	c	Yes	c	c	b	c			b
1491	Uttar Lakshminarayanpur	c	c	a	b	Yes	Yes	c	Yes	c	c	c	c	b	Yes	Yes
1492	Ghoradal	c	c	a	b	Yes	Yes	c	Yes	a	c	c	c	b	Yes	Yes
1493	Krishnarampur	c	c	a	b	Yes	Yes	c	Yes	c	c	c	c	b	Yes	b
1494	Himchi	a	b	a	c	a	Yes	c	Yes	c	c	b	c			b
1495	Harindanaga	b	b	b	c	b	a	c	Yes	c	b					Yes
1496	Nandanpur	a	c	b	c	a	a	c	Yes	c	a					a
1497	Rachhulpur															
1498	Rajarampur	a	c	b	c	b	a	b	Yes	c	a					a
1499	Chak Bhagabanpur	b	b	b	c	a	a	b	Yes	c	a					b
1500	Abad Bhagabanpur	b	b	b	c	b	a	c	Yes	c	a					b
1501	Brahmapur															
1502	Gadberia	b	b	a	c	b	a	c	Yes	c	a					a
1503	Imamdipur	b	b	b	c	c	a	b	Yes	c	a					a
1504	Ramchandrapur	c	b	b	c	b	a	b	Yes	c	a					a
1505	Bhimmnagar	c	c	a	c	b	Yes	b	Yes	c	c	c	c	b	Yes	a
1506	Fauzpur	c	c	a	c	a	Yes	c	c	c	c	c	c	c	Yes	a
1507	Dakshin Janardanpur	c	c	a	c	a	Yes	c	c	c	c	c	c	c	Yes	a
1508	Birampur	c	c	a	c	a	Yes	c	c		c	c	c	c	Yes	Yes
1509	Sankarpur	c	c	b	c	b	Yes	c	Yes		c	c	c	c	Yes	Yes
1510	Andharmanik	b	b	b	c	c	Yes	c	Yes	c	b					a
1511	Dakshin Harindanga	c	c	b	c	b	Yes	c	Yes	c	c	c	c	b	Yes	a
1512	Raghudebpur	b	b	b	c	c	a	b	Yes	c	a					Yes

ys,village roads, banks & credit societies :-Yes is given, If not available within the code viz; a for < 5 Kms, b for 5-10 Kms place where facility is available is given).							Availability of miscellaneous facilities (If amenities available code -Yes is given, If not available within the village , the distance range code viz; a for < 5 Kms, b for 5-10 Kms and c for 10+ kms of nearest place where facility is available is given).											
73	74	75	76	77	78	79	80	81	82	83	84	85	86	87	Name of Village	Serial Number		
Yes	c	c	c	a	c	c	Yes	a	c	a	Yes	b	Yes	Yes	Barasi	1470		
Yes	c	c	c	a	c	c	Yes	a	c	a	a	b	a	Yes	Shobhanagar	1471		
Yes		c	c	a	c	c	Yes	a	c	a	a	c	a	Yes	Sadial	1472		
a	c	a		a	c	c	Yes	Yes	c	Yes	Yes	Yes	Yes	Yes	Sarberia	1473		
Yes	c	c		a	c	c	Yes	Yes	c	Yes	Yes	Yes	a	a	Uttar Joykrishnapur	1474		
Yes	c	c		b	c	c	Yes	Yes	c	Yes	Yes	Yes	a	a	Narayanpur	1475		
a	c	c		b	c	b	Yes	Yes	b	b	b	Yes	Yes	Yes	Chak Sarberia	1476		
Yes		a	c	b	c	c	Yes	Yes	c	b	Yes	Yes	b	Yes	Batishwar	1477		
Yes		a	c	b	c	c	Yes	a	c	b	Yes	Yes	Yes	Yes	Raghabpur	1478		
															Ramkrishnapur	1479		
Yes	c	c	c	a	b	c	Yes	c	Yes	a	a	Yes	Yes	Yes	Chak Madhusudanpur	1480		
Yes	c	c	c	a	b	c	Yes	c	Yes	a	a	Yes	Yes	Yes	Gopinathpur	1481		
Yes	c	c	c	a	b	c	Yes	c	c	a	a	a	Yes	Yes	Ramjibanpur	1482		
Yes	c	c	c	b	c	b	Yes	c	Yes	b	b	Yes	Yes	Yes	Uttar Madhusudanpur	1483		
Yes			c	b	c	c	Yes	b	c	b	Yes	Yes	Yes	Yes	Daulatabad	1484		
a				a	a	c	Yes	a	c	a	a	Yes	Yes	Yes	Radhakantapur	1485		
a				b	b	c	Yes	a	c	a	b	Yes	Yes	Yes	Dakshin Ramnagar	1486		
a				b	b	c	Yes	a	c	a	a	Yes	Yes	Yes	Panapukhuria	1487		
a				a	b	c	Yes	Yes	Yes	Yes	b	Yes	Yes	Yes	Jadabpur	1488		
a				a	b	c	Yes	a	c	a	b	Yes	a	a	Radhanagar	1489		
a				b	b	c	Yes	Yes	c	a	b	Yes	Yes	Yes	Srikrishnanagar	1490		
Yes	b	c	c	a	c	c	Yes	Yes	c	a	c	b	Yes	Yes	Uttar Lakshminarayanpur	1491		
Yes		c	c	Yes	c	b	Yes	Yes	c	Yes	c	b	Yes	Yes	Ghoradal	1492		
Yes	c	c	c	b	c	b	Yes	Yes	c	a	c	b	Yes	Yes	Krishnarampur	1493		
a				b	b	b	Yes	a	c	a	a	Yes	Yes	Yes	Himchi	1494		
Yes				Yes	c	b	Yes	Yes	c	Yes	Yes	Yes	Yes	Yes	Harindanaga	1495		
a			Yes		c	c	Yes	Yes	c	Yes	Yes	Yes	Yes	Yes	Nandanpur	1496		
															Rachhulpur	1497		
Yes						c	Yes	Yes	c	Yes	Yes	Yes	Yes	Yes	Rajarampur	1498		
Yes		Yes		Yes		c	Yes	Yes	c	Yes	Yes	Yes	Yes	Yes	Chak Bhagabanpur	1499		
Yes		Yes				c	Yes	Yes	c	Yes	Yes	Yes	Yes	Yes	Abad Bhagabanpur	1500		
															Brahmapur	1501		
Yes						c	Yes	Yes	c	Yes	Yes	Yes	Yes	Yes	Gadberia	1502		
Yes						c	Yes	Yes	c	Yes	Yes	Yes	Yes	Yes	Imamdipur	1503		
Yes		Yes		a	c	c	Yes	Yes	c	a	Yes	Yes	Yes	Yes	Ramchandrapur	1504		
Yes	a	c	c	c	c	c	Yes	Yes	c	a	c	c	Yes	Yes	Bhimnagar	1505		
Yes		c	c	c	c	c	Yes	Yes	c	a	Yes	Yes	Yes	Yes	Fauzpur	1506		
a		c	c	c	c	c	Yes	Yes	c	a	c	c	Yes	Yes	Dakshin Janardanpur	1507		
Yes		c	c	c	c	c	Yes	Yes	c	a	c	c	c	Yes	Birampur	1508		
Yes	Yes	Yes	c	c	c	c	Yes	Yes	c	a	c	Yes	Yes	c	Sankarpur	1509		
a			Yes	b	b	Yes	Yes	Yes	c	Yes	Yes	Yes	Yes	Yes	Andharmanik	1510		
Yes		c	c	c	c	c	Yes	Yes	c	b	Yes	b	Yes	Yes	Dakshin Harindanga	1511		
a				a	c	c	Yes	Yes	c	a	Yes	c	Yes	Yes	Raghudebpur	1512		

Availability of miscellaneous facilities (If amenities available code -Yes is given, If not available within the village , the distance range code viz; a for < 5 Kms, b for 5-10 Kms and c for 10+ kms of nearest place where facility is available is given).												Availability of electricity (Yes/No)			
Serial Number	Name of Village	ASHA (Accredited Social Health Activist)	Community centre with/without TV	Sports Field,	Sports Club / Recreation Centre	Cinema / Video Hall	Public Library	Public Reading Room	Newspaper Supply	Assembly Polling station	Birth & Death Registration Office	Power Supply for Domestic Use (ED)	Power Supply for Agricultural Use (EAG)	Power Supply for Commercial Use (EC)	Power Supply for All Uses (EA)
1	2	88	89	90	91	92	93	94	95	96	97	98	99	100	101
1470	Barasi	Yes	a	a	Yes	b	a	a	Yes	Yes	a	Yes	No	No	No
1471	Shobhanagar	Yes	b	a	b	b	a	b	Yes	a	a	Yes	No	No	No
1472	Sadial	Yes	b	a	Yes	b	a	a	Yes	a	a	Yes	No	No	No
1473	Sarberia	Yes	Yes	a	a	a	a	Yes	a	Yes	Yes	Yes	No	No	No
1474	Uttar Joykrishnapur	a	a	Yes	a	a	a	Yes	a	a	Yes	Yes	No	No	No
1475	Narayanpur	a	a	a	a	a	a	a	a	Yes	a	Yes	No	No	No
1476	Chak Sarberia	Yes	Yes	b	b	b	b	Yes	b	Yes	Yes	Yes	No	No	No
1477	Batishwar	Yes	b	a	Yes	b	b	b	Yes	Yes	b	Yes	No	Yes	No
1478	Raghampur	Yes	Yes	a	Yes	b	b	b	Yes	Yes	b	Yes	No	Yes	No
1479	Ramkrishnapur														
1480	Chak Madhusudanpur	Yes	a	a	a	b	a	c	a	Yes	a	Yes	Yes	Yes	Yes
1481	Gopinathpur	Yes	a	a	a	b	a	c	a	Yes	a	Yes	Yes	Yes	Yes
1482	Ramjibanpur	Yes	a	a	b	b	a	c	b	Yes	a	Yes	Yes	Yes	Yes
1483	Uttar Madhusudanpur	Yes	b	a	b	b	b	c	b	Yes	b	Yes	Yes	Yes	Yes
1484	Daulatabad	c	b	b	b	b	b	b	Yes	Yes	b	Yes	Yes	Yes	Yes
1485	Radhakantapur	Yes	a	Yes	Yes	a	a	a	a	Yes	a	Yes	No	No	No
1486	Dakshin Ramnagar	Yes	b	a	Yes	a	b	a	Yes	a	Yes	a	Yes	No	No
1487	Panapukhuria	Yes	a	Yes	Yes	a	a	a	a	Yes	a	Yes	No	No	No
1488	Jadabpur	Yes	Yes	Yes	Yes	Yes	b	Yes	a	Yes	a	Yes	Yes	Yes	Yes
1489	Radhanagar	a	a	a	a	a	b	Yes	a	a	a	Yes	No	No	No
1490	Srikrishnanagar	Yes	b	Yes	Yes	a	b	b	a	Yes	b	Yes	No	No	No
1491	Uttar Lakshminarayanpur	Yes	b	Yes	Yes	Yes	b	c	Yes	Yes	b	Yes	No	Yes	No
1492	Ghoradal	Yes	b	b	c	Yes	b	c	Yes	Yes	Yes	Yes	No	Yes	No
1493	Krishnarampur	Yes	b	b	c	a	b	c	Yes	Yes	a	Yes	No	Yes	No
1494	Himchi	Yes	a	Yes	a	a	a	a	Yes	Yes	a	Yes	No	No	No
1495	Harindanaga	Yes	Yes	Yes	Yes	Yes	Yes	Yes	Yes	Yes	b	Yes	No	Yes	No
1496	Nandanpur	Yes	Yes	Yes	Yes	Yes	Yes	Yes	Yes	Yes	Yes	Yes	No	No	No
1497	Rachhulpur														
1498	Rajarampur	Yes	Yes	Yes	Yes	Yes	Yes	Yes	Yes	Yes	Yes	Yes	No	No	No
1499	Chak Bhagabanpur	Yes	Yes	Yes	Yes	Yes	Yes	Yes	Yes	Yes	Yes	Yes	No	No	No
1500	Abad Bhagabanpur	Yes	Yes	Yes	Yes	Yes	Yes	Yes	Yes	Yes	Yes	Yes	No	No	No
1501	Brahmapur														
1502	Gadberia	Yes	Yes	Yes	Yes	Yes	Yes	Yes	Yes	Yes	Yes	Yes	No	No	No
1503	Imamdipur	Yes	Yes	Yes	Yes	Yes	Yes	Yes	Yes	Yes	Yes	Yes	No	No	No
1504	Ramchandrapur	Yes	Yes	a	Yes	a	a	Yes	a	a	b	Yes	No	No	No
1505	Bhimnagar	Yes	c	Yes	Yes	b	b	b	b	Yes	Yes	Yes	No	No	No
1506	Fauzpur	a	Yes	a	c	c	b	c	a	Yes	a	Yes	No	No	No
1507	Dakshin Janardanpur	Yes	Yes	a	c	b	c	c	a	a	a	Yes	No	No	No
1508	Birampur	Yes	Yes	Yes	c	b	c	c	c	a	Yes	Yes	No	Yes	No
1509	Sankarpur	Yes	Yes	Yes	c	b	c	c	a	Yes	Yes	Yes	No	Yes	No
1510	Andharmanik	Yes	Yes	a	Yes	Yes	Yes	c	Yes	Yes	Yes	Yes	No	No	No
1511	Dakshin Harindanga	a	Yes	Yes	Yes	b	b	Yes	a	Yes	Yes	Yes	No	No	No
1512	Raghudebpur	Yes	Yes	Yes	Yes	Yes	a	c	Yes	Yes	b	Yes	No	No	No

Nearest Town		Land Use								
		Area under different types of land use (in hectares rounded up to one decimal place)								
Name	Distance range code i.e. a for < 5 Kms, b for 5-10 Kms and c for 10+ kms .	Forests	Area under Non-agricultural Uses	Barren and Un-cultivable land	Permanent Pastures and Other Grazing Lands	Land Under Miscellaneous Tree Crops etc.	Culturable Waste Land	Name of Village	Serial Number	
102	103	104	105	106	107	108	109	2	1	
JOYNAGAR	c	0	31.4	0	0	0	35.8	Barasi	1470	
JOYNAGAR	c	0	4.6	0	0	0	0	Shobhanagar	1471	
JOYNAGAR	c	0	16.6	0	0	0	0	Sadial	1472	
JOYNAGAR	c	0	25.8	0	0	0	0	Sarberia	1473	
JAYNAGAR	c	0	0.6	0	0	0	0	Uttar Joykrishnapur	1474	
JOYNAGAR	c	0	2.1	0	0	0	0	Narayanpur	1475	
JOYNAGAR	b	0	8.4	0	0	0	0	Chak Sarberia	1476	
JOYNAGAR	c	0	48	0	0	0	0	Batishwar	1477	
JOYNAGAR	c	0	1	0	0	0	0	Raghabpur	1478	
		0	3.6	0	0	0	0	Ramkrishnapur	1479	
JOYNAGAR	c	0	4	0	0	0	0	Chak Madhusudanpur	1480	
JOYNAGAR	c	0	10.3	0	0	0	0	Gopinathpur	1481	
JOYNAGAR	c	0	7.8	0	0	0	0	Ramjibanpur	1482	
JOYNAGAR	c	0	12.2	0	0	0	0	Uttar Madhusudanpur	1483	
JOYNAGAR	b	0	3.1	0	0	0	0	Daulatabad	1484	
JOYNAGAR	c	0	15.6	0	0	0	0	Radhakantapur	1485	
JOYNAGAR	c	0	6.9	0	0	0	0	Dakshin Ramnagar	1486	
JAYNAGAR	c	0	10.1	0	0	0	0	Panapukhuria	1487	
JAYNAGAR	c	0	6	0	0	0	0	Jadabpur	1488	
JAYNAGAR	c	0	6.8	0	0	0	0	Radhanagar	1489	
JAYNAGAR	c	0	30.4	0	0	0	0	Srikrishnanagar	1490	
JAYNAGAR	c	0	169.1	0	0	0	32.6	Uttar Lakshminarayanpur	1491	
JAYNAGAR	c	0	77.7	0	0	0	0	Ghoradal	1492	
JAYNAGAR	c	0	48.8	0	0	0	0	Krishnarampur	1493	
JAYNAGAR	c	0	8.2	0	0	0	0	Himchi	1494	
JAYNAGAR	c	0	4.8	0	0	0	3.1	Harindanaga	1495	
JAYNAGAR	c	0	2.1	0	0	0	0	Nandanpur	1496	
		0	2.3	0	0	0	0	Rachhulpur	1497	
JAYNAGAR	c	0	12	0	0	0	0	Rajarampur	1498	
JAYNAGAR	c	0	13.6	0	0	0	0	Chak Bhagabanpur	1499	
JAYNAGAR	c	0	119.2	0	0	0	0	Abad Bhagabanpur	1500	
		0	14.9	0	0	0	0	Brahmapur	1501	
JAYNAGAR	c	0	6.2	0	0	0	0	Gadberia	1502	
JAYNAGAR	c	0	2.2	0	0	0	0	Imamdipur	1503	
JAYNAGAR	c	0	8.6	0	0	0	0	Ramchandrapur	1504	
DIAMOND HARB	c	0	0	0	0	0	0	Bhimnagar	1505	
DIAMOND HARB	c	0	0	0	0	0	0	Fauzpur	1506	
DIAMOND HARB	c	0	15.7	0	0	0	0	Dakshin Janardanpur	1507	
DIAMOND HARB	c	0	18.8	0	0	0	0	Birampur	1508	
DIAMOND HARB	c	0	18	0	0	0	0	Sankarpur	1509	
D/HARBOUR	c	0	15.2	0	0	0	0	Andharmanik	1510	
D/HARBOUR	c	0	19.8	0	0	0	0	Dakshin Harindanga	1511	
JAYNAGAR	c	0	10.1	0	0	0	0	Raghudebpur	1512	

Land Use												
Area under different types of land use (in hectares rounded up to one decimal place)							Area irrigated by source (in hectare).					
Serial Number	Name of Village	Fallow lands other than current fallows	Current Fallows	Net Area Sown	Total Irrigated Land Area	Total Un-irrigated Land Area	Canals (C)	Wells/Tube-wells(W/TW)	Tanks/Lakes(T/L)	Water Falls(WF)	Others(O)	
1	2	110	111	112	113	114	115	116	117	118	119	
1470	Barasi	0	0	1.2	1.2	0	0	0	1.2	0	0	
1471	Shobhanagar	0	0	20.1	2	18.1	0	0	2	0	0	
1472	Sadial	0	0	32.4	0	32.4	0	0	0	0	0	
1473	Sarberia	0	0	22.3	0	22.3	0	0	0	0	0	
1474	Uttar Joykrishnapur	0	0	39	2	37	0	0	2	0	0	
1475	Narayanpur	0	0	23	2	21	0	0	2	0	0	
1476	Chak Sarberia	0	0	20	20	0	3.6	4.8	0	0	11.6	
1477	Batishwar	0	0	46	2	44	0	0	2	0	0	
1478	Raghabpur	0	0	40.5	1.5	39	0	0	1.5	0	0	
1479	Ramkrishnapur	0	0	34.8	2.8	32	2.8	0	0	0	0	
1480	Chak Madhusudanpur	0	0	24	4	20	0	0	4	0	0	
1481	Gopinathpur	0	0	67	2	65	2	0	0	0	0	
1482	Ramjibanpur	0	0	60.7	8.1	52.6	0	0	8.1	0	0	
1483	Uttar Madhusudanpur	0	0	80.9	1.6	79.3	0	0	1.6	0	0	
1484	Daulatabad	0	0	24.3	2	22.2	0	0	2	0	0	
1485	Radhakantapur	0	0	170	6.1	163.9	4.9	0	1.2	0	0	
1486	Dakshin Ramnagar	0	0	60.7	6.1	54.6	4.9	0	1.2	0	0	
1487	Panapukhuria	0	0	111.3	8.1	103.2	0	2.8	1.2	0	4	
1488	Jadabpur	0	0	58.7	6.1	52.6	3.6	0	1.2	0	1.2	
1489	Radhanagar	0	0	66	1.2	64.8	0.8	0	0.4	0	0	
1490	Srikrishnanagar	0	0	312.5	4.9	307.6	0	0	4	0	0.8	
1491	Uttar Lakshminarayanpur	0	0	768.7	40.5	728.3	26.4	0	4	0	10.1	
1492	Ghoradal	0	0	711.8	24	687.8	0	0	24	0	0	
1493	Krishnarampur	0	0	404	4	400	0	0	4	0	0	
1494	Himchi	0	0	384.4	4	380.3	3.2	0	0.8	0	0	
1495	Harindanaga	0	0	94	16	78	16	0	0	0	0	
1496	Nandanpur	0	0	48.4	2.4	46	0	0	2.4	0	0	
1497	Rachhulpur	0	0	36	0	36	0	0	0	0	0	
1498	Rajarampur	0	0	14.2	12.2	2	1.2	0	11	0	0	
1499	Chak Bhagabanpur	0	0	51.9	1.9	50	1.9	0	0	0	0	
1500	Abad Bhagabanpur	0	0	282	84	198	84	0	0	0	0	
1501	Brahmapur	0	0	44.5	44.5	0	42.5	0	2	0	0	
1502	Gadberia	0	0	124	6	118	6	0	0	0	0	
1503	Imamdipur	0	0	30	2	28	2	0	0	0	0	
1504	Ramchandrapur	0	0	86	2	84	2	0	0	0	0	
1505	Bhimmnagar	0	0	75.4	4	71.4	4	0	0	0	0	
1506	Fauzpur	0	0	29.3	4	25.3	4	0	0	0	0	
1507	Dakshin Janardanpur	0	0	78.1	78.1	0	74.1	4	0	0	0	
1508	Birampur	0	0	70.8	3.2	67.6	3.2	0	0	0	0	
1509	Sankarpur	0	0	83.4	2	81.3	2	0	0	0	0	
1510	Andharmanik	0	0	56.8	1.6	55.2	1.6	0	0	0	0	
1511	Dakshin Harindanga	0	0	61	1.6	59.4	0	0	1.6	0	0	
1512	Raghudebpur	0	0	160.1	4.8	155.2	4.8	0	0	0	0	

Name of three most important commodities manufactured			Name of Village	Serial Number
First	Second	Third		
120	121	122	2	1

Muri Making

Barasi	1470
Shobhanagar	1471
Sadial	1472
Sarberia	1473
Uttar Joykrishnapur	1474
Narayanpur	1475
Chak Sarberia	1476
Batishwar	1477
Raghabpur	1478
Ramkrishnapur	1479
Chak Madhusudanpur	1480
Gopinathpur	1481
Ramjibanpur	1482
Uttar Madhusudanpur	1483
Daulatabad	1484
Radhakantapur	1485
Dakshin Ramnagar	1486
Panapukhuria	1487
Jadabpur	1488
Radhanagar	1489
Srikrishnanagar	1490
Uttar Lakshminarayanpur	1491
Ghoradal	1492
Krishnarampur	1493
Himchi	1494
Harindanaga	1495
Nandanpur	1496
Rachhulpur	1497
Rajarampur	1498
Chak Bhagabanpur	1499
Abad Bhagabanpur	1500
Brahmapur	1501
Gadberia	1502
Imamdipur	1503
Ramchandrapur	1504
Bhimnagar	1505
Fauzpur	1506
Dakshin Janardanpur	1507
Birampur	1508
Sankarpur	1509
Andharmanik	1510
Dakshin Harindanga	1511
Raghudebpur	1512

Census of India 2011
Amenities and Land use

Serial Number	Name of Village	Location code no.	Total area of the village (in hectares rounded up to one decimal place)	Total population (2011 census)	Number of households (2011 census)	Number of educational amenities availab village , the distance range code viz; a for for 10+ kms of nearest place where fa							
						Pre-Primary school (PP)	Primary school (P)	Middle school (M)	Secondary School (S)	Senior Secondary school (SS)	Degree college of arts science & commerce (ASC)	Engineering college(EC)	Medical college (MC)
1	2	3	4	5	6	7	8	9	10	11	12	13	14
1513	Uttar Sarasberia	334870	52	1101	206	1	1	1	b				
1514	Krishnanagar	334871	50.3	0	0								
1515	Bhagabanpur	334872	179.5	3774	718	2	2	1	b				
1516	Sarasberia	334873	112.1	1094	222	2	2				b	c	c
1517	Kismatsarasberia	334874	97.4	1597	310	1	1				b	c	c
1518	Kandarpapur	334875	47.8	520	103	1	1	1	1	1	b		
1519	Amirpur	334876	439.7	1664	327	2	2				b	c	c
1520	Paylabhaganpur	334877	199.9	1263	252	2	2		b		b	c	c
1521	Banshtala Baraghari	334878	148	835	191	1	1		b		b	c	c
1522	Jogendra Nagar	334879	398.3	1038	223	b	a	a	b	b			
1523	Ghatbakultala	334880	1013.3	4435	937	4	4	a	b	b			
Block T O T A L :			13687.7	169263	35183	150	145	33	22	10	0	0	0

- Village Directory

(As in 2009)

le. (If not available within the < 5 Kms, b for 5-10 Kms and c cility is available is given).						Number of Medical Amenities available. (If not available within the village , the distance range code viz; a for < 5 Kms, b for 5-10 Kms and c for 10+ kms of nearest place where facility is available is given).						Name of Village	Serial Number					
Management institute (MI)	Polytechnic (Pt)	Vocational training school /ITI	Non-formal training centre (NFTC)	Special school for disabled (SSD)	Others (specify)	Community health centre (CHC)	Primary health centre (PHC)	Primary health sub centre (PHS)	Maternity and child welfare centre (MCW)	T.B. clinic (TBC)	Hospital-allopathic (HA)			Hospital-alternative medicine (HO)	Dispensary (D)	Veterinary hospital (VH)	Mobile health clinic (MHC)	Family welfare centre (FWC)
15	16	17	18	19	20	21	22	23	24	25	26	27	28	29	30	31	2	1
								1			c						Uttar Sarasberia	1513
																	Krishnanagar	1514
								1			c						Bhagabanpur	1515
	c	c	c		c	c	a	1	c	c	a	c	b	c	c	c	Sarasberia	1516
		c	c			c	b	a	c	c	b	c	b	c	c	c	Kismatsarasberia	1517
	c	c	c			c	b	a	c	c	b	c	b	c	c	c	Kandarpapur	1518
	c	c	c			c	b	a	c	c	b	c	b	c	c	c	Amirpur	1519
	c	c	c	c	c	c	b	1	c	c	b	c	b	c	c	c	Paylabhagabanpur	1520
	c	c				c	b	a	c	c	b	c	b	c	c	c	Banshtala Baraghari	1521
							c	a			c		c	c			Jogendra Nagar	1522
					1		1				c	c	c	c			Ghatbakultala	1523
0	0	5	0	2	2	0	3	29	1	1	3	0	1	0	0	1	: Block T O T A L	

Serial Number	Name of Village	Number of Non-Government Medical Amenities available.							Availability of drinking water - Yes / No							
		Charitable non Govt. hospital/Nursing home.	Medical practitioner with MBBS Degree	Medical practitioner with other degree	Medical practitioner with no degree	Traditional practitioner and faith healer	Medicine Shop	Others	Tap water (Treated/Untreated)	Well water (Covered / Uncovered well)	Hand Pump	Tube wells / Bore well	Spring	River / Canal	Tank / Pond / Lake	Others
1	2	32	33	34	35	36	37	38	39	40	41	42	43	44	45	46
1513	Uttar Sarasberia	0	0	0	0	0	0	0	No	No	No	Yes	No	No	No	No
1514	Krishnanagar															
1515	Bhagabanpur	0	0	0	1	0	0	0	No	No	No	Yes	No	No	Yes	No
1516	Sarasberia	0	0	0	3	0	0	0	Yes	No	No	Yes	No	No	Yes	No
1517	Kismatsarasberia	0	0	0	4	0	0	0	No	No	No	Yes	No	No	Yes	No
1518	Kandarpapur	0	0	0	4	0	0	0	Yes	No	No	Yes	No	No	Yes	No
1519	Amirpur	0	0	0	4	0	0	0	No	No	No	Yes	No	No	Yes	No
1520	Paylabhagabanpur	0	0	0	1	0	0	0	No	No	No	Yes	No	No	Yes	No
1521	Banshtala Baraghari	0	0	0	2	0	0	0	No	No	No	Yes	No	No	No	No
1522	Jogendra Nagar	0	0	0	1	0	0	0	No	No	Yes	No	No	No	Yes	No
1523	Ghatbakultala	0	0	0	1	0	0	0	No	No	Yes	No	No	No	Yes	No
Block TOTAL :		1	0	15	44	0	7	0	27	5	63	37	0	19	64	0

Availability of toilet & others Yes / No				Communication and transport facilities (If amenities available code -Yes is given except for Village Pin Code ,If not available within the village , the distance range code viz; a for < 5 Kms, b for 5-10 Kms and c for 10+ kms of nearest place where facility is available is given).								
Community toilet including bath.	Community toilet excluding bath.	Rural sanitary mart or sanitary hardware outlet available near the village.	Community bio- gas or recycle of waste for productive use.	Post office(PO)	Sub post office (SPO)	Post & Telegraph office (P&TO)	Village Pin Code	Telephones (Land lines)	Public call office (PCO)	Mobile phone coverage	Name of Village	Serial Number
47	48	49	50	51	52	53	54	55	56	57	2	1
No	No	No	No	Yes	c		743399	Yes	b	Yes	Uttar Sarasberia	1513
											Krishnanagar	1514
No	No	No	No	a	Yes	c	743399	a	b	a	Bhagabanpur	1515
No	No	No	No	a	b	c	743399	c	b	Yes	Sarasberia	1516
No	No	No	No	b	b	c	743354	c	b	Yes	Kismatsarasberia	1517
No	No	No	No	b	b	c	743399	c	b	Yes	Kandarpapur	1518
No	No	No	No	b	b	c	743399	c	b	Yes	Amirpur	1519
No	No	No	No	b	b	c	743399	c	b	Yes	Paylabhagabanpur	1520
No	No	No	No	b	c	c	743399	b	b	Yes	Banshtala Baraghari	1521
No	No	No	No	c	b	c	743354	b	c	Yes	Jogendra Nagar	1522
No	No	No	No	Yes	c	c	743513	b	c	Yes	Ghatbakultala	1523
0	1	8	0	11	16	3	91	28	0	81	: Block TOTAL	

Communication and transport facilities (If amenities available code -Yes is given except for Village Pin Code ,If not available within the village , the distance range code viz; a for < 5 Kms, b for 5-10 Kms and c for 10+ kms of nearest place where facility is available is given).												Village connected to highway (If amenities available code viz; a for < 5 Kms, b for 5-10 Kms and c for 10+ kms of nearest place where facility is available is given).				
Serial Number	Name of Village	Internet cafes/ Common service centre (CSC)	Private courier facility	Bus service (Public & Private)	Railway stations	Auto/Modified Autos	Taxis and Vans	Tractors	Cycle-pulled rickshaws(Manual & Machine driven)	Carts driven by animals	Sea /River ferry service	Connected to national highway(NH)	Connected to state highway(SH)	Connected to major district road (MDR)	Connected to others district road	Pucca roads
1	2	58	59	60	61	62	63	64	65	66	67	68	69	70	71	72
1513	Uttar Sarasberia	b	b	a	c	c	a	c	Yes	c	b					a
1514	Krishnanagar															
1515	Bhagabanpur	b	b	a	c	c	a	c	Yes	c	a					a
1516	Sarasberia	c	c	b	c	b	Yes	c	Yes	c	c	c	c	b	Yes	a
1517	Kismatsarasberia	c	c	b	c	b	Yes	c	Yes	c	c	c	c	b	Yes	a
1518	Kandarpapur	c	c	b	c	b	Yes	c	Yes	c	c	c	c	b	Yes	a
1519	Amirpur	a	c	b	c	b	Yes	c	Yes	c	c	c	c	b	Yes	a
1520	Paylabhagabanpur	c	c	b	c	b	Yes	c	Yes	c	c	c	c	c	Yes	Yes
1521	Banshtala Baraghari	c	b	b	b	b	Yes	a	Yes	c	c	c	c	c	Yes	Yes
1522	Jogendra Nagar	b	b	b	c	b	a	b	Yes	c	a					Yes
1523	Ghatbakultala	a	c	b	c	b	a	c	Yes	c	b	c	c	b	b	Yes
Block TOTAL :		1	1	7	4	18	48	2	77	2	0	0	4	5	41	34

ys,village roads, banks & credit societies : -Yes is given, If not available within the code viz; a for < 5 Kms, b for 5-10 Kms place where facility is available is given).													Availability of miscellaneous facilities (If amenities available code -Yes is given, If not available within the village , the distance range code viz; a for < 5 Kms, b for 5-10 Kms and c for 10+ kms of nearest place where facility is available is given).			
Kutchcha roads	Water bounded macadam(WBM) roads	Navigable waterway (river/canal)(NW)	Footpaths (FP)	Commercial & Co-operative Banks	ATM	Agricultural Credit Societies	Self-Help Group (SHG)	Public distribution system (PDS) shop	Mandis / Regular market	Weekly Haat	Agricultural marketing society	Integrated Child Development Scheme (Nutritional Centres)	Anganwadi Centre (Nutritional Centres)	Others (Nutritional Centres)	Name of Village	Serial Number
73	74	75	76	77	78	79	80	81	82	83	84	85	86	87	2	1
a	Yes					c	Yes	Yes	c	b	Yes	Yes	Yes	Yes	Uttar Sarasberia	1513
															Krishnanagar	1514
a		Yes				c	Yes	Yes	c	Yes	Yes	Yes	Yes	Yes	Bhagabanpur	1515
Yes	c	c	c	c	c	c	Yes	Yes	c	b	Yes	c	Yes	Yes	Sarasberia	1516
Yes	c	c	c	c	c	c	Yes	Yes	c	b	Yes	c	Yes	Yes	Kismatsarasberia	1517
Yes	c	c	c	c	c	c	Yes	Yes	c	b	Yes	c	Yes	Yes	Kandarpapur	1518
Yes	c	c	c	c	c	c	Yes	Yes	c	b	Yes	c	Yes	Yes	Amirpur	1519
Yes	c	c	c	c	c	c	Yes	Yes	c	c	c	c	Yes	Yes	Paylabhagabanpur	1520
Yes	c	c	c	c	c	c	Yes	Yes	c	b	c	c	Yes	Yes	Banshtala Baraghari	1521
Yes	a		a	c	c	c	Yes	b	c	b	Yes	c	Yes	Yes	Jogendra Nagar	1522
a	a		b	c		Yes	Yes	Yes	c	b	b	Yes	Yes	Yes	Ghatbakultala	1523
61	5	7	6	5	0	2	89	54	13	27	45	65	82	84	: Block T O T A L	

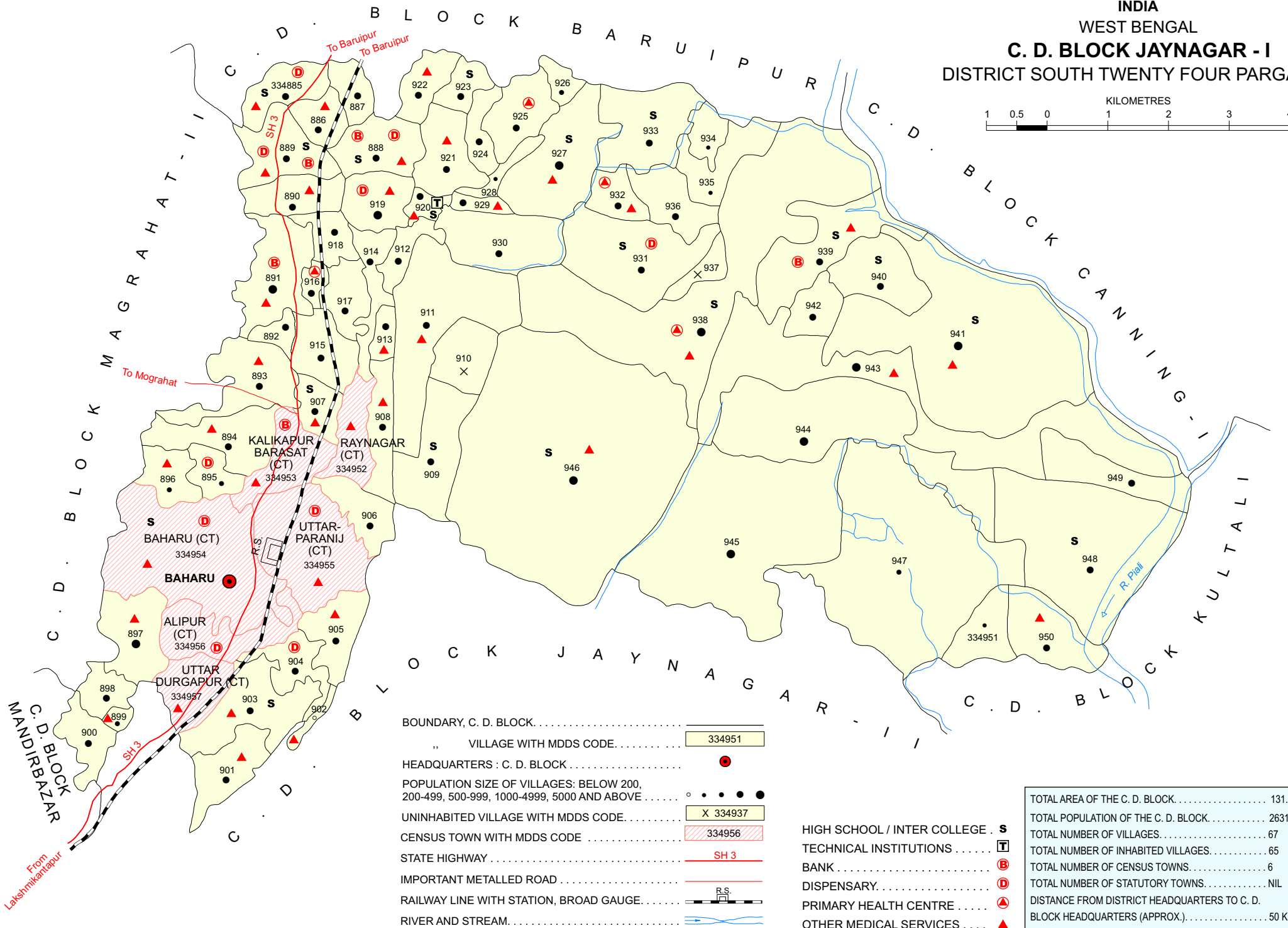
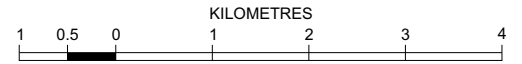
Availability of miscellaneous facilities (If amenities available code -Yes is given, If not available within the village , the distance range code viz; a for < 5 Kms, b for 5-10 Kms and c for 10+ kms of nearest place where facility is available is given).													Availability of electricity (Yes/No)			
Serial Number	Name of Village	ASHA (Accredited Social Health Activist)	Community centre with/without TV	Sports Field,	Sports Club / Recreation Centre	Cinema / Video Hall	Public Library	Public Reading Room	Newspaper Supply	Assembly Polling station	Birth & Death Registration Office	Power Supply for Domestic Use (ED)	Power Supply for Agricultural Use (EAG)	Power Supply for Commercial Use (EC)	Power Supply for All Uses (EA)	
1	2	88	89	90	91	92	93	94	95	96	97	98	99	100	101	
1513	Uttar Sarasberia	Yes	Yes	Yes	Yes	Yes	Yes	c	Yes	Yes	Yes	Yes	No	No	No	
1514	Krishnanagar															
1515	Bhagabanpur	Yes	Yes	Yes	Yes	Yes	Yes	Yes	Yes	Yes	c	Yes	No	No	No	
1516	Sarasberia	a	Yes	Yes	Yes	b	b	Yes	a	Yes	Yes	Yes	No	No	No	
1517	Kismatsarasberia	a	c	c	c	b	c	c	b	Yes	Yes	Yes	No	No	No	
1518	Kandarpapur	a	c	c	c	b	c	c	a	a	a	Yes	No	No	No	
1519	Amirpur	Yes	c	Yes	Yes	b	a	Yes	Yes	a	a	Yes	No	No	No	
1520	Paylabhagabanpur	Yes	c	Yes	Yes	b	Yes	Yes	a	Yes	Yes	Yes	No	No	No	
1521	Banshtala Baraghari	a	c	Yes	Yes	b	c	Yes	b	a	Yes	Yes	No	No	No	
1522	Jogendra Nagar	Yes	Yes	Yes	Yes	b	b	Yes	c	a	a	Yes	No	No	No	
1523	Ghatbakultala	Yes	Yes	c	c	c	b	Yes	b	Yes	Yes	Yes	No	No	No	
Block T O T A L :		75	43	38	47	20	20	33	56	77	35	91	26	33	24	

Nearest Town		Land Use							
		Area under different types of land use (in hectares rounded up to one decimal place)							
Name	Distance range code i.e. a for < 5 Kms, b for 5-10 Kms and c for 10+ kms .	Forests	Area under Non-agricultural Uses	Barren and Un-cultivable land	Permanent Pastures and Other Grazing Lands	Land Under Miscellaneous Tree Crops etc.	Culturable Waste Land	Name of Village	Serial Number
102	103	104	105	106	107	108	109	2	1
JAYNAGAR	c	0	15.2	0	0	0	6.8	Uttar Sarasberia	1513
		0	1.6	0	0	0	0	Krishnanagar	1514
DIAMOND HARB	c	0	5	0	0	0	2.5	Bhagabanpur	1515
DIAMOND HARB	c	0	12.1	0	0	0	0	Sarasberia	1516
DIAMOND HARBOUR		0	10.4	0	0	0	0	Kismatsarasberia	1517
D/HARBOUR	c	0	3.7	0	0	0	0	Kandarpapur	1518
D/HARBOUR	c	0	67.4	0	0	0	0	Amirpur	1519
D/HARBOUR	c	0	58.9	0	0	0	0	Paylabhagabanpur	1520
D/HARBOUR	c	0	24.5	0	0	0	0	Banshtala Baraghari	1521
JAYNAGAR	c	0	45.6	0	0	0	4.7	Jogendra Nagar	1522
JAYNAGAR	c	0	88	0	0	0	11.3	Ghatbakultala	1523
0	0	0	2196.9	0	0	0	96.8	: Block T O T A L	

Land Use											
Area under different types of land use (in hectares rounded up to one decimal place)							Area irrigated by source (in hectare).				
Serial Number	Name of Village	Fallow lands other than current fallows	Current Fallows	Net Area Sown	Total Irrigated Land Area	Total Un-irrigated Land Area	Canals (C)	Wells/Tube-wells(W/TW)	Tanks/Lakes(T/L)	Water Falls(WF)	Others(O)
1	2	110	111	112	113	114	115	116	117	118	119
1513	Uttar Sarasberia	0	0	30	2	28	2	0	0	0	0
1514	Krishnanagar	0	0	48.7	2.7	46	0	0	2.7	0	0
1515	Bhagabanpur	0	0	172	12	160	12	0	0	0	0
1516	Sarasberia	0	0	100	2.4	97.6	0	0	2.4	0	0
1517	Kismatsarasberia	0	0	87	3.2	83.8	0	0	3.2	0	0
1518	Kandarpapur	0	0	44.2	3.6	40.6	3.6	0	0	0	0
1519	Amirpur	0	0	372.3	1.6	370.7	1.6	0	0	0	0
1520	Paylabhagabanpur	0	0	141	2	139	2	0	0	0	0
1521	Banshtala Baraghari	0	0	123.4	2.2	121.2	0	0	2.2	0	0
1522	Jogendra Nagar	0	0	348	4	344	0	4	0	0	0
1523	Ghatbakultala	0	0	914	8	906	0	0	8	0	0
Block T O T A L :		0	0	11394	810.3	10583	430.4	25.6	320.1	0	0

Name of three most important commodities manufactured			Name of Village	Serial Number
First	Second	Third		
120	121	122	2	1
			Uttar Sarasberia	1513
			Krishnanagar	1514
			Bhagabanpur	1515
			Sarasberia	1516
			Kismatsarasberia	1517
			Kandarpapur	1518
			Amirpur	1519
			Paylabhagabanpur	1520
			Banshtala Baraghari	1521
			Jogendra Nagar	1522
			Ghatbakultala	1523
			: Block T O T A L	

INDIA
WEST BENGAL
C. D. BLOCK JAYNAGAR - I
DISTRICT SOUTH TWENTY FOUR PARGANAS



- BOUNDARY, C. D. BLOCK.
- .. VILLAGE WITH MDDS CODE.
- HEADQUARTERS : C. D. BLOCK
- POPULATION SIZE OF VILLAGES: BELOW 200, 200-499, 500-999, 1000-4999, 5000 AND ABOVE
- UNINHABITED VILLAGE WITH MDDS CODE.
- CENSUS TOWN WITH MDDS CODE
- STATE HIGHWAY
- IMPORTANT METALLED ROAD
- RAILWAY LINE WITH STATION, BROAD GAUGE.
- RIVER AND STREAM.

- HIGH SCHOOL / INTER COLLEGE . S
- TECHNICAL INSTITUTIONS T
- BANK B
- DISPENSARY. D
- PRIMARY HEALTH CENTRE A
- OTHER MEDICAL SERVICES ▲

TOTAL AREA OF THE C. D. BLOCK	131.01 Sq. Kms.
TOTAL POPULATION OF THE C. D. BLOCK	263151
TOTAL NUMBER OF VILLAGES.	67
TOTAL NUMBER OF INHABITED VILLAGES.	65
TOTAL NUMBER OF CENSUS TOWNS.	6
TOTAL NUMBER OF STATUTORY TOWNS.	NIL
DISTANCE FROM DISTRICT HEADQUARTERS TO C. D. BLOCK HEADQUARTERS (APPROX.).	50 Kms.

Alphabetical List of Villages

Name of the CD Block : Jaynagar-I

CD Block Code (2011) : 0278

Sl. No.	Name of the Village	PLCN 2001	MDDS PLCN 2011
1	2	3	4
1	Abdul Karimpur	04029000	334916
2	Ajodhya Nagar	04026800	334898
3	Andilpur	04028400	334910
4	Andulberia	04031100	334937
5	Arunnagar Dakshin	04030500	334931
6	Baneshwarpur	04029100	334917
7	Bantra	04031900	334945
8	Bejra	04025900	334890
9	Beladanga	04028000	334907
10	Belechandi	04025500	334886
11	Chandaneshwar	04031400	334940
12	Charaghata	04031700	334943
13	Chatra	04030600	334932
14	Dewanganj	04030700	334933
15	Dhosa	04031300	334939
16	Ganganarayanpur	04027200	334902
17	Goalberia	04029900	334925
18	Gobindapur	04032200	334948
19	Gumuk Beria	04032500	334951
20	Harinarayanpur	04028200	334908
21	Hatpara	04027100	334901
22	Hogaldahari	04030800	334934
23	Hogla	04029200	334918
24	Jangalia	04029300	334919
25	Joynagar (P)	04027000	334900
26	Kamaria	04032000	334946
27	Kanta Pukuria	04025600	334887
28	Kashimpur Gangaghata	04027500	334904
29	Khakurdaha	04025700	334888
30	Khatsara	04026300	334894
31	Kismat Goalberia	04029800	334924

Alphabetical List of Villages

Name of the CD Block : Jaynagar-I

CD Block Code (2011) : 0278

Sl. No.	Name of the Village	PLCN 2001	MDDS PLCN 2011
1	2	3	4
32	Lakshmi Narayanpur	04028600	334912
33	Mahismari	04032400	334950
34	Maldari	04031000	334936
35	Manik Nagar	04031600	334942
36	Mastikari	04026200	334893
37	Mukundapur	04026400	334895
38	Nandanpur	04028500	334911
39	Narayani Tala	04025400	334885
40	Neutala	04029600	334922
41	Nilkanthapur	04030300	334929
42	Nurulpur	04028900	334915
43	Padmerhat	04026000	334891
44	Panchghora	04028800	334914
45	Paschim Chakpanchghora	04029400	334920
46	Paschim Gabberia	04028300	334909
47	Paschim Shyamnagar	04032300	334949
48	Punpo	04029500	334921
49	Purba Bantra	04032100	334947
50	Purba Chak Panchghara	04030200	334928
51	Purba Gabberia	04031200	334938
52	Rajapur	04026500	334896
53	Rajpur Korabag	04031800	334944
54	Ramchandrapur	04028700	334913
55	Ramkanta Bati	04026100	334892
56	Ramkrishnapur	04027300	334903
57	Ramnarayanpur (P)	04026900	334899
58	Ramrudrapur	04030400	334930
59	Santipur	04029700	334923
60	Sarberia	04025800	334889
61	Srikrishnanagar	04030100	334927
62	Sripur	04027600	334905

Alphabetical List of Villages

Name of the CD Block : Jaynagar-I

CD Block Code (2011) : 0278

Sl. No.	Name of the Village	PLCN 2001	MDDS PLCN 2011
1	2	3	4
63	Tajpur Fatepur (P)	04026700	334897
64	Tilpi	04031500	334941
65	Uttar Arunnagar	04030900	334935
66	Uttar Raghunathpur	04030000	334926
67	Uttarpara Abad	04027700	334906

Census of India 2011
Amenities and Land use

Serial Number	Name of Village	Location code no.	Total area of the village (in hectares rounded up to one decimal place)	Total population (2011 census)	Number of households (2011 census)	Number of educational amenities available in village , the distance range code viz; a for 0-5 kms, b for 5-10 kms, c for 10+ kms of nearest place where facility is available							
						Pre-Primary school (PP)	Primary school (P)	Middle school (M)	Secondary School (S)	Senior Secondary school (SS)	Degree college of arts science & commerce (ASC)	Engineering college(EC)	Medical college (MC)
1	2	3	4	5	6	7	8	9	10	11	12	13	14

Name of District:-South Twenty Four Parganas

Name of CD Block:-Jaynagar - I

1524	Narayani Tala	334885	100	2839	686	3	2	1	1	a	b	c	c
1525	Belechandi	334886	60.2	2594	654	3	3	a	a	a	b	c	c
1526	Kanta Pukuria	334887	57.8	2524	579	1	1						
1527	Khakurdaha	334888	121.8	3542	824	2	2	1	1	1	b	c	c
1528	Sarberia	334889	124.3	3154	774	3	2	1	2	2	b	c	c
1529	Bejra	334890	92.7	1104	253	1	1	a	a	a	a	c	c
1530	Padmerhat	334891	172.8	5184	1034	1	1	1	a	a	a	c	c
1531	Ramkanta Bati	334892	35.1	1066	248	a	a	a	a	a	a	c	c
1532	Mastikari	334893	158.9	3674	845	2	2	a	a	a	a	c	c
1533	Khatsara	334894	142.8	2847	662	1	1	a			a	c	c
1534	Mukundapur	334895	49.3	998	209	a	a	a	a	a	a	c	c
1535	Rajapur	334896	71.6	558	135	2	2	1	a	a	a	c	c
1536	Tajpur Fatepur (P)	334897	169.6	6156	1141	1	1	a	a	a			
1537	Ajodhya Nagar	334898	57	1027	218		a	a	a	a			
1538	Ramnaranpur (P)	334899	55.9	718	120	1	1	a	a		b		
1539	Joy nagar (P)	334900	130	2879	537	2	2	a	a	a	b	b	c
1540	Hatpara	334901	119.7	3247	635	2	2	b	a	a	b	c	c
1541	Ganganarayanpur	334902	22.9	123	26	b	a	b	b	b	b	b	
1542	Ramkrishnapur	334903	103	4421	992	2	2	1	1	a	a	c	c
1543	Kashimpur Gangaghata	334904	73.4	1170	278	2	2	a	a	a	a	c	c
1544	Sripur	334905	97.5	2668	641	3	2	b	a	a	b	c	c
1545	Uttarpara Abad	334906	86.1	1433	346	3	3	1	a	a			
1546	Beladanga	334907	61.8	4754	1136	2	1	a	a	a	1	c	c
1547	Harinarayanpur	334908	84.4	4024	866	2	2	a	a	a	a	c	c
1548	Paschim Gabberia	334909	175.2	1253	290	2	2	1	1	1	b	c	c
1549	Andilpur	334910	99.1	0	0								
1550	Nandanpur	334911	341.4	1392	300	2	2	a	a	a	a	c	c
1551	Lakshmi Narayanpur	334912	45.6	2166	473	3	2	1	b	b	a	c	c
1552	Ramchandrapur	334913	31.8	3214	681	3	3	1	a	a	a	c	c
1553	Panchghora	334914	66.8	2689	593	1	1	a	a	a	a	c	c
1554	Nurulpur	334915	111.4	2798	619	1	1	a	a	a	1	c	c
1555	Abdul Karimpur	334916	28.4	1467	287	1	1	a	a	a	b	c	c
1556	Baneshwarpur	334917	70.4	1638	372	1	1	b	b	b	a	c	c
1557	Hogla	334918	69.4	2723	564	1	1	a	a	a	b	c	c
1558	Jangalia	334919	114.1	6366	1352	2	2	a	a	b	b		
1559	Paschim Chakpanchghora	334920	41.6	2228	479	2	2	1	1	1	b	c	c
1560	Punpo	334921	107.8	3457	743	2	1	a	a	a	b	c	c
1561	Neutala	334922	74.2	3398	717	1	1	a	a	a	b	c	c
1562	Santipur	334923	48.1	1430	350	2	2	1	1	a	a		
1563	Kismat Goalberia	334924	56.7	1943	417	2	2	a	a	b	b	c	c
1564	Goalberia	334925	114	2697	575	2	2	a	a	a	b	c	c

- Village Directory

(As in 2009)

le. (If not available within the < 5 Kms, b for 5-10 Kms and c if facility is available is given).						Number of Medical Amenities available. (If not available within the village, the distance range code viz; a for < 5 Kms, b for 5-10 Kms and c for 10+ kms of nearest place where facility is available is given).												
Management institute (MI)	Polytechnic (Pt)	Vocational training school /ITI	Non-formal training centre (NFTC)	Special school for disabled (SSD)	Others (specify)	Community health centre (CHC)	Primary health centre (PHC)	Primary health sub centre (PHS)	Maternity and child welfare centre (MCWC)	T.B. clinic (TBC)	Hospital-allopathic (HA)	Hospital-alternative medicine (HO)	Dispensary (D)	Veterinary hospital (VH)	Mobile health clinic (MHC)	Family welfare centre (FWC)	Name of Village	Serial Number
15	16	17	18	19	20	21	22	23	24	25	26	27	28	29	30	31	2	1

Location CodeNo:-343

Location CodeNo:-0278

c	c	c	c	c	c	a	a	1		c	a	a	2	a	c	a	Narayani Tala	1524
c	c	c	c	c		c	b	1	b	b	b	b		b		a	Belechandi	1525
						2											Kanta Pukuria	1526
c	c	c		c		b	a	1	b	b	b	c	3	b	c	a	Khakurdaha	1527
c	c	c	c	c	c	a	a	1	a	a	a	a	3	a	c	a	Sarberia	1528
c	c	c	c	c		a	a	a	1		a	a	a	a		a	Bejra	1529
c	c	c	c	c	2	c		1			1	c	a	a		c	Padmerhat	1530
c	c	c	c	c		a	a	a	a	a	a	a	a	b	b	a	Ramkanta Bati	1531
c	c	c	c	c	c	c	a	1	c	c	c	c	a	b	c	b	Mastikari	1532
c	c	c	c	c		b	1	b	b	b	b	c	a	b		b	Khatsara	1533
c	c	c	c	c		a	a	a	a	a	a	c	1	c	c	a	Mukundapur	1534
c	c	c	c	c		b	1	b	b	b			a	b	b	b	Rajapur	1535
c	c	c	c	c		c	b	1	a	c	b	c	a	c	c	b	Tajpur Fatepur (P)	1536
						b	a	a	b	b	a	a	c				Ajodhya Nagar	1537
c	c	c	c	c		c	c	a	a	c	c	c	a	a	c		Ramnaranpur (P)	1538
c	c	c	c	c		c	c	a	a	c	c	c	a	a	c		Joynagar (P)	1539
c	c	c	c	c		c	b	1	a	c	b	c	a	b		b	Hatpara	1540
						b	1	b									Ganganarayanpur	1541
c	c	c	c	c		c	b	1	b	c	b	c	b	a		1	Ramkrishnapur	1542
c	c	c				a	b	a	a	a	a		3	a			Kashimpur Gangaghata	1543
c	c	c	c	c		c	b	1	b	c	b	c	a	a	c	b	Sripur	1544
c	c	c	c	c		c	b	a	b	c	b	c	a	c	c	b	Uttarpara Abad	1545
c	c	c	c	c		c	a	1		a	a	a	a	c	c	a	Beladanga	1546
c	c	c	c	c		b	b	1	b	c	b	c	a	a	c	a	Harinarayanpur	1547
c	c	c	c	c		b	b	b	b	b	b	b	c	a	c	c	Paschim Gabberia	1548
																	Andilpur	1549
c	c	c	1	c		b	b	1	b	c	b	c	c	a	c	a	Nandanpur	1550
c	c	c	2	c		b	b	a	b	c	b	c	a	a	c	a	Lakshmi Narayanpur	1551
c	c	c	1	c		b	b	1	b	c	b	c	a	a	a	1	Ramchandrapur	1552
c	c	c	1	c		b	b	a	b	c	b	c	a	a		a	Panchghora	1553
c	c	c	c	c		c	a	a	b	c	a	c	a	c	c	b	Nurulpur	1554
c	c	c	c	c	1	a	1	a	a	a	a	a	a	a	a	a	Abdul Karimpur	1555
c	c	c	1	c		b	b	a	b	a	b	c	a	a	c	a	Baneshwarpur	1556
c	c	c	b	c		c	a	a	a	c	c	c	b	b		a	Hogla	1557
						c	b	1	1	b	b		1	1		1	Jangalia	1558
b	c	1	c	c		c	a	1	1	a	a		a	a		a	Paschim Chakpanchghora	1559
b	c	a	c	c		c	a	1	1	a	a		a	a		1	Punpo	1560
c	c	c	c	c	c	b	a	1	1	c	c	c	c	c	c	1	Neutala	1561
						b	b	a	c	b	b		a	c			Santipur	1562
c	c	c	c	c		c	a	a	c	c	c	c	a	c	c	c	Kismat Goalberia	1563
c	c	c	1	c		b	1	a	b	a	c	c	a	a		a	Goalberia	1564

Serial Number	Name of Village	Number of Non-Government Medical Amenities available.							Availability of drinking water - Yes / No							
		Charitable non Govt. hospital/Nursing home.	Medical practitioner with MBBS Degree	Medical practitioner with other degree	Medical practitioner with no degree	Traditional practitioner and faith healer	Medicine Shop	Others	Tap water (Treated/Untreated)	Well water (Covered / Uncovered well)	Hand Pump	Tube wells / Bore well	Spring	River / Canal	Tank / Pond / Lake	Others
1	2	32	33	34	35	36	37	38	39	40	41	42	43	44	45	46

1524	Narayani Tala	1	1	3	0	0	4	0	No	Yes	Yes	No	No	No	Yes	No
1525	Belechandi	1	0	1	1	1	2	0	Yes	Yes	Yes	Yes	No	No	Yes	No
1526	Kanta Pukuria	0	0	1	1	1	2	0	Yes	Yes	Yes	No	No	No	Yes	No
1527	Khakurdaha	0	3	1	3	0	4	2	Yes	Yes	Yes	No	No	No	No	No
1528	Sarberia	1	1	1	1	1	3	0	Yes	No	Yes	Yes	No	No	Yes	No
1529	Bejra	0	0	0	1	0	0	0	Yes	No	Yes	No	No	No	No	No
1530	Padmerhat	0	0	0	0	0	0	0	Yes	No	Yes	No	No	No	Yes	No
1531	Ramkanta Bati	0	0	0	0	0	0	0	No	No	Yes	No	No	No	Yes	No
1532	Mastikari	0	4	0	0	0	0	0	No	Yes	Yes	No	No	Yes	Yes	No
1533	Khatsara	0	0	0	0	0	0	0	Yes	No	Yes	No	No	Yes	Yes	No
1534	Mukundapur	0	1	1	1	0	0	0	Yes	No	Yes	No	No	Yes	Yes	No
1535	Rajapur	0	0	0	0	0	0	0	Yes	No	Yes	No	No	Yes	Yes	No
1536	Tajpur Fatepur (P)	0	0	0	0	0	0	0	Yes	No	Yes	No	No	No	Yes	No
1537	Ajodhya Nagar	0	0	0	0	0	0	0	No	No	Yes	No	No	Yes	Yes	No
1538	Ramnarayanpur (P)	0	0	0	0	0	0	0	Yes	No	Yes	No	No	Yes	Yes	No
1539	Joynagar (P)	0	0	2	2	0	0	0	No	No	Yes	No	No	Yes	Yes	Yes
1540	Hatpara	0	0	0	0	0	0	0	No	No	Yes	No	No	Yes	Yes	No
1541	Ganganarayanpur	0	0	0	0	0	0	0	No	No	Yes	No	No	No	Yes	No
1542	Ramkrishnapur	0	0	1	2	1	0	0	Yes	No	Yes	Yes	No	Yes	Yes	No
1543	Kashimpur Gangaghata	0	1	3	3	0	0	1	Yes	No	Yes	No	No	No	No	No
1544	Sripur	0	0	0	0	0	0	0	Yes	No	Yes	No	No	No	Yes	No
1545	Uttarpara Abad	0	0	0	0	0	0	0	Yes	No	Yes	No	No	Yes	Yes	No
1546	Beladanga	0	1	3	0	0	3	0	Yes	No	Yes	No	No	No	Yes	No
1547	Harinarayanpur	0	0	2	5	0	0	0	Yes	No	Yes	Yes	No	Yes	Yes	No
1548	Paschim Gabberia	0	0	0	0	0	0	0	Yes	No	Yes	No	No	Yes	Yes	No
1549	Andilpur															
1550	Nandanpur	0	0	0	0	0	0	0	Yes	No	Yes	No	No	Yes	Yes	No
1551	Lakshmi Narayanpur	0	0	0	0	0	0	0	Yes	No	Yes	Yes	No	Yes	Yes	No
1552	Ramchandrapur	0	0	3	4	0	0	0	Yes	No	Yes	Yes	No	Yes	Yes	No
1553	Panchghora	0	0	2	1	10	0	0	Yes	No	Yes	Yes	No	Yes	Yes	No
1554	Nurulpur	0	0	2	0	0	0	0	Yes	No	Yes	No	No	No	No	No
1555	Abdul Karimpur	0	0	0	0	0	0	0	Yes	No	Yes	No	No	No	Yes	No
1556	Baneshwarpur	0	0	0	0	0	0	0	Yes	No	Yes	No	No	Yes	Yes	No
1557	Hogla	0	0	0	3	0	0	0	Yes	No	Yes	No	No	No	No	No
1558	Jangalia	0	0	1	0	0	0	0	Yes	No	Yes	No	No	No	Yes	No
1559	Paschim Chakpanchghora	0	0	1	0	0	0	0	Yes	No	Yes	No	No	No	Yes	No
1560	Punpo	0	0	2	0	0	0	0	Yes	No	Yes	No	No	No	Yes	No
1561	Neutala	0	0	2	2	1	0	0	Yes	No	Yes	No	No	No	No	No
1562	Santipur	0	0	0	0	0	0	0	Yes	No	Yes	No	No	No	No	No
1563	Kismat Goalberia	0	0	0	0	0	0	0	Yes	No	Yes	No	No	Yes	Yes	No
1564	Goalberia	0	0	0	2	0	2	0	Yes	No	No	Yes	No	Yes	Yes	No

Availability of toilet & others Yes / No				Communication and transport facilities (If amenities available code -Yes is given except for Village Pin Code ,If not available within the village , the distance range code viz; a for < 5 Kms, b for 5-10 Kms and c for 10+ kms of nearest place where facility is available is given).								
Community toilet including bath.	Community toilet excluding bath.	Rural sanitary mart or sanitary hardware outlet available near the village.	Community bio- gas or recycle of waste for productive use.	Post office(PO)	Sub post office (SPO)	Post & Telegraph office (P&TO)	Village Pin Code	Telephones (Land lines)	Public call office (PCO)	Mobile phone coverage	Name of Village	Serial Number
47	48	49	50	51	52	53	54	55	56	57	2	1

No	No	No	No	c	Yes	c	743391	Yes	c	Yes	Narayani Tala	1524
No	No	Yes	No	c	a	c	743391	Yes	b	Yes	Belechandi	1525
No	No	Yes	No	a	b	c	743391	Yes	c	Yes	Kanta Pukuria	1526
No	No	Yes	No	b	Yes	c	743372	Yes	b	Yes	Khakurdaha	1527
No	No	No	No	c	Yes	c	743391	Yes	b	c	Sarberia	1528
No	No	No	No	c	a	c	743385	a	b	Yes	Bejra	1529
No	No	No	No	a	a	c	743391	Yes	b	Yes	Padmerhat	1530
No	No	No	No	a	a	c	743372	a	b	a	Ramkanta Bati	1531
No	No	No	No	c	Yes	c	743372	b	b	a	Mastikari	1532
No	No	No	No	a	b	c	743372	Yes	b	Yes	Khatsara	1533
No	No	No	No	a	a	c	743372	a	b	Yes	Mukundapur	1534
No	No	No	No	b	b	c	743372	Yes	b	Yes	Rajapur	1535
No	No	No	No	a	a	c	743337	Yes	b	Yes	Tajpur Fatepur (P)	1536
No	No	No	No	a	a	c	743337	Yes	b	Yes	Ajodhya Nagar	1537
No	No	No	No	c	a	c	743337	a	b	Yes	Ramnaranpur (P)	1538
No	Yes	No	No	a		c	743337	Yes	b	Yes	Joynagar (P)	1539
No	No	Yes	No	a	a	c	743337	Yes	b	Yes	Hatpara	1540
No	No	Yes	No	b	Yes	Yes	743372	Yes	b	b	Ganganaranpur	1541
No	No	Yes	No	a	a	c	743372	Yes	b	Yes	Ramkrishnapur	1542
No	No	Yes	No	a	Yes	c	743372	Yes	b	Yes	Kashimpur Gangaghata	1543
No	No	No	No	b	a	c	743372	b	b	b	Sripur	1544
No	No	No	No	b	a	c	743372	a	c	Yes	Uttarpara Abad	1545
Yes	No	No	No	Yes	b	c	743372	Yes	c	Yes	Beladanga	1546
No	No	Yes	No	Yes	a	c	743372	Yes	b	Yes	Harinarayanpur	1547
No	No	No	No	b	a	c	743372	b	b	b	Paschim Gabberia	1548
											Andilpur	1549
No	No	Yes	No	a	a	c	743372	Yes	c	Yes	Nandanpur	1550
No	No	Yes	No	a	a	c	743372	Yes	b	Yes	Lakshmi Narayanpur	1551
No	No	Yes	No	a	a	c	743372	Yes	b	Yes	Ramchandrapur	1552
No	No	Yes	No	a	a	c	743372	Yes	b	Yes	Panchghora	1553
No	No	Yes	No	a		b	743372	Yes	b	Yes	Nurulpur	1554
No	No	No	No	a	a	c	743372	a	b	Yes	Abdul Karimpur	1555
No	No	Yes	No	a	a	c	743372	Yes	b	Yes	Baneshwarpur	1556
No	No	Yes	No	b	a	c	743391	a	b	Yes	Hogla	1557
No	No	Yes	No	b	a	c	743372	Yes	c	Yes	Jangalia	1558
No	No	No	No	b	a	c		Yes	c	Yes	Paschim Chakpanchghora	1559
No	No	Yes	No	b	Yes	c	743372	Yes	b	Yes	Punpo	1560
No	No	No	No	c	a	c	743391	a	c	Yes	Neutala	1561
No	No	No	No	b	a	c	743391	Yes	c	Yes	Santipur	1562
No	No	No	No	b	a	b	743396	a	c	Yes	Kismat Goalberia	1563
No	No	No	No	c	a	c	743372	a	b	a	Goalberia	1564

Communication and transport facilities (If amenities available code -Yes is given except for Village Pin Code ,If not available within the village , the distance range code viz; a for < 5 Kms, b for 5-10 Kms and c for 10+ kms of nearest place where facility is available is given).												Village connected to highway (If amenities available code viz; a for < 5 Kms, b for 5-10 Kms and c for 10+ kms of nearest place where facility is available is given).				
Serial Number	Name of Village	Internet cafes/ Common service centre (CSC)	Private courier facility	Bus service (Public & Private)	Railway stations	Auto/Modified Autos	Taxis and Vans	Tractors	Cycle-pulled rickshaws(Manual & Machine driven)	Carts driven by animals	Sea /River ferry service	Connected to national highway(NH)	Connected to state highway(SH)	Connected to major district road (MDR)	Connected to others district road	Pucca roads
1	2	58	59	60	61	62	63	64	65	66	67	68	69	70	71	72

1524	Narayani Tala	c	c	Yes	a	Yes	Yes	Yes	Yes	c	c	c	c		Yes	Yes
1525	Belechandi	Yes	Yes	Yes	a	Yes	Yes	b	Yes	c	b	c	Yes		Yes	Yes
1526	Kanta Pukuria	a	b	b	Yes	c	Yes	b	Yes	c	c	c	c	a	a	Yes
1527	Khakurdaha	Yes	a	a	a	a	Yes	b	Yes	c	c	c	c	a	a	Yes
1528	Sarberia	c	Yes	Yes	Yes	Yes	Yes	Yes	Yes	c	c	c	c	c	Yes	Yes
1529	Bejra	c	c	Yes	a	Yes	Yes	c	Yes	c	c	c	c		c	b
1530	Padmerhat	b	b	b	a	Yes	Yes	b	Yes	c	a	c	c			Yes
1531	Ramkanta Bati	a	a	a	a	Yes	Yes	a	Yes	c	c	c	c		Yes	Yes
1532	Mastikari	b	a	a	a	Yes	Yes	c	Yes	c	c	c	c	Yes	c	a
1533	Khatsara	a	a	b	a	a	Yes	b	Yes	c	c	c	c	c	Yes	Yes
1534	Mukundapur	a	a	a	a	a	a	a	a	c	c	c	c		Yes	a
1535	Rajapur	b	b	b	b	a	Yes	Yes	b	c	c	c	c	a	a	a
1536	Tajpur Fatepur (P)	a	a	b	a	Yes	Yes	a	Yes	c	c	c	c	c	c	a
1537	Ajodhya Nagar	a	b	b	b	a	Yes	a	a	c	a	c	c	c	c	a
1538	Ramnarayanpur (P)	a	a	a	a	a	Yes	Yes	a	a	c	c	c		c	a
1539	Joy nagar (P)	a	a	a	a	a	a	b	Yes	c	a	c	c	a		a
1540	Hatpara	a	a	a	a	a	a	a	Yes	c	c	c	c	c	a	Yes
1541	Ganganarayanpur	b	Yes	b	a	c	a	c	Yes	a	a	c	c	c	c	a
1542	Ramkrishnapur	a	a	a	a	a	Yes	a	Yes	c	a	c	c	a	a	Yes
1543	Kashimpur Gangaghata	a	a	b	a	a	Yes	b	Yes	c	c	c	a	a	Yes	Yes
1544	Sripur	b	b	b	a	a	Yes	c	a	c	b	c	c		Yes	Yes
1545	Uttarpara Abad	a	a	b	a	a	a	b	Yes	c	c	c	c	c	a	Yes
1546	Beladanga	Yes	Yes	b	Yes	Yes	b	Yes	Yes	c	c	c	c		Yes	Yes
1547	Harinarayanpur	a	a	b	a	a	a	a	Yes	a	b	c	c	a	a	Yes
1548	Paschim Gabberia	b	b	b	b	a	b	b	Yes	c	c	c	c			a
1549	Andilpur															
1550	Nandanpur	a	a	b	a	Yes	a	b	Yes	a	c	c	c	a	Yes	Yes
1551	Lakshmi Narayanpur	Yes	a	b	a	a	a	a	Yes	a	c	c	c	a	a	a
1552	Ramchandrapur	b	b	b	a	a	Yes	b	Yes	c	c	c	c	a	Yes	Yes
1553	Panchghora	a	a	b	a	a	a	b	Yes	a	a	c	c	a	a	b
1554	Nurulpur	a	Yes	a	b	b	Yes	Yes	Yes	c	b	c	c		Yes	Yes
1555	Abdul Karimpur	a	a	a	a	a	Yes	a	Yes	c	b	c	c		c	a
1556	Baneshwarpur	a	a	b	a	a	a	a	Yes	c	c	c	c	a	a	a
1557	Hogla	a	c	a	Yes	a	c	b	Yes	a	c	c	c	a	a	Yes
1558	Jangalia	b	c	b	a	b	Yes	b	Yes	c	c		c	c	a	Yes
1559	Paschim Chakpanchghora	a	c	a	a	a	a	b	Yes	a	c	c	c	a	a	Yes
1560	Punpo	a	c	a	b	a	a	b	Yes	c	c	c	c	a	a	Yes
1561	Neutala	c	c	Yes	a	Yes	Yes	c	Yes	c	c	c	c		Yes	Yes
1562	Santipur	a	c	Yes	a	Yes	a	c	Yes	c	a	c	Yes		Yes	Yes
1563	Kismat Goalberia	a	c	Yes	a	a	c	c	Yes	c	a	c	c	a	Yes	Yes
1564	Goalberia	c	c	Yes	Yes	c	Yes	Yes	Yes	c	Yes	c	c		Yes	Yes

ys,village roads, banks & credit societies
 :-Yes is given, If not available within the
 code viz; a for < 5 Kms, b for 5-10 Kms
 place where facility is available is given).

Availability of miscellaneous facilities (If amenities available code -Yes is given, If not available within the village , the distance range code viz; a for < 5 Kms, b for 5-10 Kms and c for 10+ kms of nearest place where facility is available is given).

Kutchcha roads	Water bounded macadam(WBM) roads	Navigable waterway (river/canal)(NW)	Footpaths (FP)	Commercial & Co-operative Banks	ATM	Agricultural Credit Societies	Self-Help Group (SHG)	Public distribution system (PDS) shop	Mandis / Regular market	Weekly Haat	Agricultural marketing society	Integrated Child Development Scheme (Nutritional Centres)	Anganwadi Centre (Nutritional Centres)	Others (Nutritional Centres)	Name of Village	Serial Number
73	74	75	76	77	78	79	80	81	82	83	84	85	86	87	2	1

Yes	c	c	c	c	c	c	Yes	Yes	Yes	a	c	Yes	c	Yes	Narayani Tala	1524
Yes	Yes	Yes	Yes	a	b	c	a	Yes	Yes	a	Yes	Yes	Yes	b	Belechandi	1525
Yes			Yes	a		c	Yes	a	Yes	Yes	b	Yes	Yes	Yes	Kanta Pukuria	1526
Yes	a	b	Yes	Yes	a	c	Yes	Yes	Yes	Yes	b	b	Yes	Yes	Khakurdaha	1527
a	c	c	c	Yes	a	c	Yes	Yes	Yes	a	b	Yes	Yes	Yes	Sarberia	1528
a	c	c	c	a	a	c	Yes	a	c	a	a	b	Yes	Yes	Bejra	1529
Yes	Yes		Yes	Yes	a	c	Yes	a	c	a	a	Yes	Yes	Yes	Padmerhat	1530
Yes			Yes	a	a	c	Yes	a	c	b	a	Yes	Yes	a	Ramkanta Bati	1531
Yes	c	c	Yes	b	b	c	a	a	c	a	a	Yes	a	Yes	Mastikari	1532
Yes		Yes	Yes	a	a	c	Yes	a	c	b	a	Yes	Yes	Yes	Khatsara	1533
a		c	Yes	a	a	c	Yes	a	c	b	b	Yes	Yes	Yes	Mukundapur	1534
Yes	a	Yes	Yes	b	b	c	Yes	b	c	b	b	Yes	Yes	Yes	Rajapur	1535
a	a			a	a	c	Yes	a	c	a	a	b	Yes	Yes	Tajpur Fatepur (P)	1536
a	a	Yes	Yes	a	a	c	Yes	Yes	c	a	a	Yes	Yes	Yes	Ajodhya Nagar	1537
Yes	b	Yes	a	a	a	b	Yes	a	c	a	a	Yes	Yes	Yes	Ramnaranpur (P)	1538
Yes		Yes	Yes	a	a	Yes	Yes	Yes	c	Yes	Yes	Yes	Yes	Yes	Joynagar (P)	1539
Yes	a	Yes	Yes	a	a	c	Yes	a	c	a	c	b	Yes	Yes	Hatpara	1540
Yes			Yes	b	b	c	Yes	Yes	c	b	Yes	Yes	Yes	Yes	Ganganaranpur	1541
a	a		Yes	a	a	c	Yes	Yes	c	a	a	Yes	Yes	Yes	Ramkrishnapur	1542
a		a	Yes	a	a	c	Yes	a	c	a	a	a	Yes	Yes	Kashimpur Gangaghata	1543
Yes	a	a	Yes	a	b	c	Yes	Yes	c	a	c	a	Yes	Yes	Sripur	1544
Yes	a	Yes	Yes	b	b	c	Yes	a	c	a	c	a	Yes	Yes	Uttarpara Abad	1545
a	Yes	a	Yes	Yes	Yes	Yes	Yes	Yes	Yes	a	Yes	Yes	Yes	Yes	Beladanga	1546
Yes	b	c	Yes	a	a	c	Yes	Yes	Yes	Yes	a	Yes	Yes	Yes	Harinarayanpur	1547
Yes				b	b	c	b	c	c	a	b	c	Yes	Yes	Paschim Gabberia	1548
															Andilpur	1549
Yes	a	c	Yes	a	a	c	a	a	c	a	a	Yes	Yes	Yes	Nandanpur	1550
Yes	b	c	Yes	a	a	c	Yes	Yes	c	Yes	Yes	Yes	Yes	Yes	Lakshmi Narayanpur	1551
Yes	a	c	Yes	a	a	c	Yes	Yes	c	Yes	b	Yes	Yes	Yes	Ramchandrapur	1552
Yes	b	c	Yes	a	a	c	Yes	a	c	a	b	Yes	Yes	Yes	Panchghora	1553
Yes	c	Yes	Yes	a	a	b	Yes	Yes	c	Yes	Yes	Yes	Yes	Yes	Nurulpur	1554
a				b	b	c	a	b	c	b	b	a	a	Yes	Abdul Karimpur	1555
Yes	b	c	Yes	a	a	c	Yes	a	c	a	a	Yes	Yes	Yes	Baneshwarpur	1556
a			Yes	a	b	c	Yes	a	c	a	Yes	Yes	Yes	Yes	Hogla	1557
Yes	a		Yes	a	b	c	Yes	Yes	c	a	Yes	Yes	Yes	Yes	Jangalia	1558
a		c	Yes	a	b	c	Yes	a	c	a	Yes	Yes	Yes	Yes	Paschim Chakpanchghora	1559
Yes		c	Yes	a	b	c	Yes	a	c	a	Yes	Yes	Yes	Yes	Punpo	1560
a	c	c	c	a	c	c	Yes	c	c	a	c	Yes	Yes	b	Neutala	1561
Yes			Yes			c	Yes	Yes	c	a	b	b	Yes	Yes	Santipur	1562
Yes			Yes	c	b	c	Yes	a	c	a	b	Yes	Yes	Yes	Kismat Goalberia	1563
a		c	a	b	c	c	Yes	Yes	c	Yes	Yes	Yes	Yes	Yes	Goalberia	1564

Availability of miscellaneous facilities (If amenities available code -Yes is given, If not available within the village , the distance range code viz; a for < 5 Kms, b for 5-10 Kms and c for 10+ kms of nearest place where facility is available is given).												Availability of electricity (Yes/No)			
Serial Number	Name of Village	ASHA (Accredited Social Health Activist)	Community centre with/without TV	Sports Field,	Sports Club / Recreation Centre	Cinema / Video Hall	Public Library	Public Reading Room	Newspaper Supply	Assembly Polling station	Birth & Death Registration Office	Power Supply for Domestic Use (ED)	Power Supply for Agricultural Use (EAG)	Power Supply for Commercial Use (EC)	Power Supply for All Uses (EA)
1	2	88	89	90	91	92	93	94	95	96	97	98	99	100	101

1524	Narayani Tala	Yes	Yes	c	Yes	Yes	b	Yes	Yes	Yes	Yes	Yes	Yes	Yes	Yes
1525	Belechandi	Yes	Yes	Yes	Yes	Yes	a	a	Yes	Yes	a	Yes	No	Yes	No
1526	Kanta Pukuria	Yes	Yes	Yes	Yes	Yes	a	a	Yes	Yes	a	Yes	No	Yes	No
1527	Khakurdaha	Yes	c	a	Yes	b	Yes	Yes	Yes	Yes	a	Yes	No	Yes	No
1528	Sarberia	b	Yes	c	Yes	Yes	a	a	a	Yes	Yes	Yes	No	Yes	No
1529	Bejra	Yes	b	a	a	a	a	a	Yes	Yes	a	Yes	No	No	No
1530	Padmerhat	Yes	a	a	a	a	b	Yes	Yes	Yes	Yes	Yes	Yes	Yes	Yes
1531	Ramkanta Bati	Yes	a	a	a	a	a	a	a	a	a	Yes	No	No	No
1532	Mastikari	Yes	b	a	Yes	a	Yes	a	a	Yes	a	Yes	No	No	No
1533	Khatsara	Yes	Yes	a	Yes	a	a	a	Yes	a	Yes	Yes	No	No	No
1534	Mukundapur	Yes	Yes	a	a	a	a	a	Yes	a	a	Yes	No	No	No
1535	Rajapur	Yes	b	a	Yes	a	Yes	a	Yes	Yes	a	Yes	No	No	No
1536	Tajpur Fatepur (P)	Yes	Yes	a	Yes	a	a	a	Yes	Yes	a	Yes	No	No	No
1537	Ajodhya Nagar	Yes	Yes	Yes	Yes	b	Yes	Yes	Yes	Yes	Yes	Yes	No	No	No
1538	Ramnaranpur (P)	Yes	Yes	a	a	a	a	a	Yes	Yes	a	Yes	No	No	No
1539	Joyanagar (P)	Yes	Yes	Yes	Yes	Yes	Yes	Yes	Yes	Yes	Yes	Yes	No	No	No
1540	Hatpara	Yes	a	a	a	a	a	a	Yes	Yes	a	Yes	Yes	Yes	Yes
1541	Ganganarayanpur	Yes	Yes	Yes	Yes	Yes	Yes	Yes	Yes	Yes	Yes	Yes	No	No	No
1542	Ramkrishnapur	Yes	a	a	Yes	a	a	a	Yes	Yes	a	Yes	Yes	Yes	Yes
1543	Kashimpur Gangaghata	Yes	Yes	a	a	a	Yes	Yes	Yes	Yes	a	Yes	No	No	No
1544	Sripur	Yes	c	Yes	Yes	b	a	a	Yes	Yes	Yes	Yes	Yes	Yes	Yes
1545	Uttarpara Abad	Yes	Yes	b	b	b	b	b	Yes	Yes	Yes	Yes	Yes	Yes	Yes
1546	Beladanga	Yes	Yes	Yes	Yes	Yes	Yes	Yes	Yes	Yes	Yes	Yes	Yes	Yes	Yes
1547	Harinarayanpur	Yes	Yes	Yes	Yes	a	Yes	Yes	Yes	Yes	Yes	Yes	Yes	Yes	Yes
1548	Paschim Gabberia	Yes	Yes	b	Yes	b	b	b	Yes	Yes	b	Yes	No	No	No
1549	Andilpur														
1550	Nandanpur	Yes	Yes	a	Yes	Yes	a	Yes	Yes	Yes	Yes	Yes	Yes	No	No
1551	Lakshmi Narayanpur	Yes	Yes	Yes	Yes	Yes	Yes	Yes	Yes	Yes	Yes	Yes	Yes	Yes	Yes
1552	Ramchandrapur	Yes	a	a	Yes	a	a	a	Yes	c	a	Yes	Yes	Yes	Yes
1553	Panchghora	Yes	a	Yes	Yes	Yes	a	a	Yes	Yes	a	Yes	Yes	Yes	Yes
1554	Nurulpur	Yes	Yes	Yes	Yes	Yes	Yes	Yes	Yes	Yes	Yes	Yes	No	Yes	No
1555	Abdul Karimpur	Yes	Yes	Yes	Yes	Yes	Yes	Yes	Yes	Yes	Yes	Yes	No	No	No
1556	Baneshwarpur	Yes	b	Yes	Yes	b	b	b	Yes	Yes	a	Yes	No	No	No
1557	Hogla	Yes	Yes	Yes	Yes	b	a	Yes	Yes	Yes	a	Yes	No	Yes	No
1558	Jangalia	Yes	Yes	a	Yes	b	Yes	a	Yes	Yes	Yes	Yes	No	No	No
1559	Paschim Chakpanchghora	Yes	Yes	Yes	Yes	b	a	a	Yes	Yes	a	Yes	No	No	No
1560	Punpo	Yes	Yes	Yes	Yes	b	a	a	Yes	Yes	a	Yes	No	No	No
1561	Neutala	Yes	b	a	a	a	a	b	Yes	Yes	Yes	Yes	No	Yes	No
1562	Santipur	Yes	Yes	Yes	Yes	b	Yes	a	Yes	Yes	b	Yes	No	Yes	No
1563	Kismat Goalberia	Yes	c	Yes	Yes	b	a	a	Yes	Yes	a	Yes	No	No	No
1564	Goalberia	Yes	Yes	Yes	Yes	Yes	Yes	Yes	Yes	Yes	Yes	Yes	No	Yes	No

Nearest Town		Land Use							
		Area under different types of land use (in hectares rounded up to one decimal place)							
Name	Distance range code i.e. a for < 5 Kms, b for 5-10 Kms and c for 10+ kms .	Forests	Area under Non-agricultural Uses	Barren and Un-cultivable land	Permanent Pastures and Other Grazing Lands	Land Under Miscellaneous Tree Crops etc.	Culturable Waste Land	Name of Village	Serial Number
102	103	104	105	106	107	108	109	2	1

JOYNAGAR	c	0	69.2	0	0	0	0	Narayani Tala	1524
JOYNAGAR	c	0	14.1	0	0	0	0	Belechandi	1525
JOYNAGAR	c	0	17.8	0	0	0	0	Kanta Pukuria	1526
JOYNAGAR	c	0	37.8	0	0	0	0	Khakurdaha	1527
JOYNAGAR	c	0	23.3	0	0	0	0	Sarberia	1528
JOYNAGAR	c	0	22.4	0	0	0	0	Bejra	1529
JOYNAGAR	b	0	50	0	0	0	0	Padmerhat	1530
JOYNAGAR	b	0	0	0	0	0	0	Ramkanta Bati	1531
JOYNAGAR	b	0	36	0	0	0	0	Mastikari	1532
JOYNAGAR	b	0	28	0	0	0	0	Khatsara	1533
JOYNAGAR	b	0	8	0	0	0	0	Mkundapur	1534
JOYNAGAR	b	0	17.7	0	0	0	0	Rajapur	1535
JOYNAGAR	a	0	29.6	0	0	0	0	Tajpur Fatepur (P)	1536
JOYNAGAR	a	0	2.8	0	0	0	0	Ajodhya Nagar	1537
JOYNAGAR	a	0	15.2	0	0	0	0	Ramnaranpur (P)	1538
JOYNAGAR	a	0	62.6	0	0	0	0	Joynagar (P)	1539
JOYNAGAR	a	0	27.7	0	0	0	0	Hatpara	1540
JAYANAGAR MA	a	0	2.4	0	0	0	0	Ganganaranpur	1541
JAYANAGAR MAJIL		0	22	0	0	0	0	Ramkrishnapur	1542
JAYANAGAR MA	b	0	32.4	0	0	0	0	Kashimpur Gangaghata	1543
JAYANAGAR MA	b	0	51.5	0	0	0	0	Sripur	1544
JAYANAGAR MA	b	0	74.1	0	0	0	0	Uttarpara Abad	1545
JAYANAGAR MA	b	0	28	0	0	0	0	Beladanga	1546
JOYNAGAR MAJI	c	0	33.4	0	0	0	0	Harinarayanpur	1547
JOYNARAG MAJI	c	0	29.2	0	0	0	0	Paschim Gabberia	1548
		0	1.1	0	0	0	0	Andilpur	1549
JOYNAGAR	c	0	38.1	0	0	0	0	Nandanpur	1550
JOYNAGAR	c	0	7.2	0	0	0	0	Lakshmi Narayanpur	1551
JOYNAGAR	c	0	11.8	0	0	0	0	Ramchandrapur	1552
JOYNAGAR	c	0	14.8	0	0	0	0	Panchghora	1553
JOYNAGAR	b	0	36.4	0	0	0	0	Nurulpur	1554
JOYNAGAR	b	0	8.4	0	0	0	0	Abdul Karimpur	1555
JOYNAGAR	c	0	10.4	0	0	0	0	Baneshwarpur	1556
JOYNAGAR	b	0	18	0	0	0	0	Hogla	1557
JOYNAGAR	c	0	14.1	0	0	0	0	Jangalia	1558
JOYNAGAR	c	0	1.6	0	0	0	0	Paschim Chakpanchghora	1559
JOYNAGAR	c	0	14.8	0	0	0	0	Punpo	1560
JOYNAGAR	c	0	20.2	0	0	0	0	Neutala	1561
JOYNAGAR	c	0	32	0	0	0	0	Santipur	1562
JOYNAGAR	c	0	21.7	0	0	0	0	Kismat Goalberia	1563
JOYNAGAR	c	0	38	0	0	0	0	Goalberia	1564

Land Use											
Area under different types of land use (in hectares rounded up to one decimal place)							Area irrigated by source (in hectare).				
Serial Number	Name of Village	Fallow lands other than current fallows	Current Fallows	Net Area Sown	Total Irrigated Land Area	Total Un-irrigated Land Area	Canals (C)	Wells/Tube-wells(W/TW)	Tanks/Lakes(T/L)	Water Falls(WF)	Others(O)
1	2	110	111	112	113	114	115	116	117	118	119

1524	Narayani Tala	0	0	30.9	29.7	1.2	0	0	29.7	0	0
1525	Belechandi	0	0	46.1	46.1	0	0	4.6	41.5	0	0
1526	Kanta Pukuria	0	0	40	15	25	0	10	5	0	0
1527	Khakurdaha	0	0	84	24	60	0	15	9	0	0
1528	Sarberia	0	0	101	47.4	53.6	27.4	8.9	11	0	0
1529	Bejra	0	0	70.2	10	60.2	0	4	6	0	0
1530	Padmerhat	0	0	122.8	40	82.8	20	10	10	0	0
1531	Ramkanta Bati	0	0	35.1	4	31.1	0	0	4	0	0
1532	Mastikari	0	0	122.9	20	102.9	0	0	4	0	16
1533	Khatsara	0	0	114.8	10	104.8	10	0	0	0	0
1534	Mukundapur	0	0	41.3	7	34.3	4	0	3	0	0
1535	Rajapur	0	0	53.9	24.8	29.1	23.4	0	1.4	0	0
1536	Tajpur Fatepur (P)	0	0	140	80	60	40	20	20	0	0
1537	Ajodhya Nagar	0	0	54.2	16	38.2	12	0	4	0	0
1538	Ramnarayanpur (P)	0	0	40.7	5	35.7	4	0	1	0	0
1539	Joynagar (P)	0	0	67.5	22	45.5	14	0	8	0	0
1540	Hatpara	0	0	92	20	72	12	0	8	0	0
1541	Ganganarayanpur	0	0	20.5	7	13.5	6	0	1	0	0
1542	Ramkrishnapur	0	0	81	27	54	10	16	1	0	0
1543	Kashimpur Gangaghata	0	0	41	11	30	10	0	1	0	0
1544	Sripur	0	0	46	16	30	0	6	10	0	0
1545	Uttarpara Abad	0	0	12	11	1	0	0	11	0	0
1546	Beladanga	0	0	33.7	27	6.7	0	0	24	0	3
1547	Harinarayanpur	0	0	51	5	46	0	0	5	0	0
1548	Paschim Gabberia	0	0	146	6	140	6	0	0	0	0
1549	Andilpur	0	0	98	5	93	0	0	5	0	0
1550	Nandanpur	0	0	303.3	94	209.3	34	50	10	0	0
1551	Lakshmi Narayanpur	0	0	38.5	4	34.5	4	0	0	0	0
1552	Ramchandrapur	0	0	20	1.5	18.5	0	0	1.5	0	0
1553	Panchghora	0	0	52	2	50	0	0	2	0	0
1554	Nurulpur	0	0	75	48.6	26.4	24.2	11.4	13	0	0
1555	Abdul Karimpur	0	0	20	10	10	0	0	10	0	0
1556	Baneshwarpur	0	0	60	50	10	44	2	4	0	0
1557	Hogla	0	0	51.5	12.9	38.6	0	6.4	6.4	0	0
1558	Jangalia	0	0	100	28	72	8	7	13	0	0
1559	Paschim Chakpanchghora	0	0	40	9	31	0	0	9	0	0
1560	Punpo	0	0	93	18	75	0	0	18	0	0
1561	Neutala	0	0	54	20	34	5	2	13	0	0
1562	Santipur	0	0	16.1	10	6.1	0	0	10	0	0
1563	Kismat Goalberia	0	0	35	10	25	10	0	0	0	0
1564	Goalberia	0	0	76	30	46	0	15	15	0	0

Name of three most important commodities manufactured			Name of Village	Serial Number
First	Second	Third		
120	121	122	2	1

Lamp			Narayani Tala	1524
			Belechandi	1525
			Kanta Pukuria	1526
Clothes	Iron Products	Oil	Khakurdaha	1527
	Chanachur		Sarberia	1528
			Bejra	1529
Honey			Padmerhat	1530
			Ramkanta Bati	1531
			Mastikari	1532
			Khatsara	1533
			Mukundapur	1534
Spectacle Frame			Rajapur	1535
			Tajpur Fatepur (P)	1536
			Ajodhya Nagar	1537
			Ramnaranpur (P)	1538
			Joynagar (P)	1539
			Hatpara	1540
			Ganganaranpur	1541
Jute Rope	Jarri	Garments	Ramkrishnapur	1542
			Kashimpur Gangaghata	1543
Miniafure Lamp	Electric Bub Cap	Surgical Instruments	Sripur	1544
			Uttarpara Abad	1545
			Beladanga	1546
			Harinarayanpur	1547
			Paschim Gabberia	1548
			Andilpur	1549
			Nandanpur	1550
Molace			Lakshmi Narayanpur	1551
			Ramchandrapur	1552
			Panchghora	1553
			Nurulpur	1554
			Abdul Karimpur	1555
			Baneshwarpur	1556
Embroidairy	Chanachur Making		Hogla	1557
			Jangalia	1558
			Paschim Chakpanchghora	1559
			Punpo	1560
Carpenter			Neutala	1561
Fried Rice			Santipur	1562
Biri			Kismat Goalberia	1563
			Goalberia	1564

Census of India 2011
Amenities and Land use

Serial Number	Name of Village	Location code no.	Total area of the village (in hectares rounded up to one decimal place)	Total population (2011 census)	Number of households (2011 census)	Number of educational amenities availab village , the distance range code viz; a for for 10+ kms of nearest place where fa							
						Pre-Primary school (PP)	Primary school (P)	Middle school (M)	Secondary School (S)	Senior Secondary school (SS)	Degree college of arts science & commerce (ASC)	Engineering college(EC)	Medical college (MC)
1	2	3	4	5	6	7	8	9	10	11	12	13	14
1565	Uttar Raghunathpur	334926	27.9	678	140	1	1	a	a	b	c	c	c
1566	Srikrishnanagar	334927	221.7	5064	1126	3	4	1	1	1	b	c	c
1567	Purba Chak Panchghara	334928	17.2	356	83	2	1	a	a	a	b	c	c
1568	Nilkanthapur	334929	29.1	1025	239	1	2	a	a	a	b	c	c
1569	Ramrudrapur	334930	191	1442	311	2	2	a		a	b	b	c
1570	Arunnagar Dakshin	334931	247.1	3620	744	2	2	1	1	a	b	b	c
1571	Chatra	334932	76.8	1743	344	2	3						1
1572	Dewanganj	334933	186.4	2416	522	3	3	1	1	1	c	c	c
1573	Hogaldahari	334934	45.4	326	80	b	a	b	b	b	c		
1574	Uttar Arunnagar	334935	97.5	331	59	1	2	b	b	b	c	c	c
1575	Maldari	334936	124.8	1149	256	2	2	a	a	a	c	c	c
1576	Andulberia	334937	41	0	0								
1577	Purba Gabberia	334938	830.8	12283	2542	5	5	1	1	1	b	c	c
1578	Dhosa	334939	233.5	2401	505	2	3	1	2	2			
1579	Chandaneshwar	334940	127.1	3377	734	3	3	1	1	1			
1580	Tilpi	334941	794.4	13350	2607	5	5	1	1	1	c	c	c
1581	Manik Nagar	334942	68	1400	293	2	2	a	a	a	c	c	c
1582	Charaghata	334943	578.7	5837	1188	8	7	1					
1583	Rajpur Korabag	334944	463.4	7142	1494	3	3	a	a	b	c	c	c
1584	Bantra	334945	720.6	12508	2633	5	5	1	b	c		c	c
1585	Kamaria	334946	1297	26575	5132	16	16	1	2	a	b		
1586	Purba Bantra	334947	807.6	593	125	1	1	b	c	c	c	c	c
1587	Gobindapur	334948	434.3	4890	927	4	3		1	b	c	c	c
1588	Paschim Shyamnagar	334949	119.1	1637	285	1	1		b	b	c	c	c
1589	Mahismari	334950	132.7	2636	570	3	2	b	b	b	c	c	c
1590	Gumuk Beria	334951	93.9	487	116	2	2	a	b	c	c	c	c
Block T O T A L :			11851.6	216829	45706	146	141	22	19	12	2	0	1

- Village Directory

(As in 2009)

le. (If not available within the < 5 Kms, b for 5-10 Kms and c cility is available is given).						Number of Medical Amenities available. (If not available within the village , the distance range code viz; a for < 5 Kms, b for 5-10 Kms and c for 10+ kms of nearest place where facility is available is given).												
15	16	17	18	19	20	21	22	23	24	25	26	27	28	29	30	31	Name of Village	Serial Number
c	c	c				b	a	a	a	b	b	b	a	c		a	Uttar Raghunathpur	1565
c	c	c	c	c		c	a	1	c	c	a	c		a	c	a	Srikrishnanagar	1566
b	c	a	c	c		c	a	a	a	a	a		a	a		a	Purba Chak Panchghara	1567
c	c	a	c	c		c	c	1	1	a	a			a	a		Nilkanthapur	1568
c	c	c	c	c			b	a	b	a	b		a	a		a	Ramrudrapur	1569
c	c	c	c	c	c	b	b	a	c	c	c	c	1	c	c	c	Arunnagar Dakshin Chatra	1570
c	c	c				c	a	a	c	a	c	c	c	c	b		Dewanganj	1572
							c	b									Hogaldahari	1573
c	c	c	c	c		c	c	a	c	c	c	c	a	c	c	c	Uttar Arunnagar	1574
c	c	c	c	c		a	a	a	b	c	c	c	a	b	c	b	Maldari	1575
																	Andulberia	1576
c	c	c	c	c		c	1	2	c	c	c	c		1			Purba Gabberia	1577
								1									Dhosa	1578
						c	c	a	c	a	c	c	a	a	c	c	Chandaneshwar	1579
c	b	c	c	c		c	c	2	c	c	c	c	a	c	c	c	Tilpi	1580
c	c	c	c	c		c	b	a	c	c	c	c	a	c		c	Manik Nagar	1581
						c	c	2		c	c	c	c				Charaghata	1582
c	c	c	c	c		c	b	a	a	c	c	c	c	c	c	c	Rajpur Korabag	1583
c	c	c	c	c		c	c	a	c	c	c	c	b	c	c	c	Bantra	1584
							c	1									Kamaria	1585
a	c	c	c	c	c	c	b			c	c	c	c	c		c	Purba Bantra	1586
c	c	c	c	c		c	c	a	c	c	c	c	b	c		c	Gobindapur	1587
c	c	c	c	c		c	c	b	c	c	c	c	b	c	c	c	Paschim Shyamnagar	1588
c	c	a	c	c		c	c	1	c	c	c	c	c	c		c	Mahismari	1589
c	c	c	c	c		c	c	c	c	c	c	c	c	c		c	Gumuk Beria	1590
2	0	1	7	0	3	2	4	34	6	0	1	0	14	2	0	5	: Block TOTAL	

Serial Number	Name of Village	Number of Non-Government Medical Amenities available.							Availability of drinking water - Yes / No							
		Charitable non Govt. hospital/Nursing home.	Medical practitioner with MBBS Degree	Medical practitioner with other degree	Medical practitioner with no degree	Traditional practitioner and faith healer	Medicine Shop	Others	Tap water (Treated/Untreated)	Well water (Covered / Uncovered well)	Hand Pump	Tube wells / Bore well	Spring	River / Canal	Tank / Pond / Lake	Others
1	2	32	33	34	35	36	37	38	39	40	41	42	43	44	45	46
1565	Uttar Raghunathpur	0	0	0	0	0	0	0	No	No	Yes	No	No	No	No	No
1566	Srikrishnanagar	0	3	2	1	1	2	0	Yes	No	Yes	No	No	Yes	No	No
1567	Purba Chak Panchghara	0	0	0	0	0	0	0	Yes	No	Yes	No	No	No	Yes	No
1568	Nilkanthapur	0	0	0	0	0	0	0	No	No	Yes	No	No	No	Yes	No
1569	Ramrudrapur	0	0	0	0	0	0	0	No	No	Yes	No	No	No	Yes	No
1570	Arunnagar Dakshin	0	0	0	0	0	0	0	No	No	Yes	No	No	No	Yes	No
1571	Chatra	0	0	0	3	0	0	0	Yes	No	No	Yes	No	No	No	No
1572	Dewanganj	0	0	0	5	0	1	0	Yes	No	Yes	No	No	No	No	No
1573	Hogaldahari	0	0	0	0	0	0	0	No	No	Yes	No	No	Yes	Yes	No
1574	Uttar Arunnagar	0	0	0	0	0	0	0	Yes	No	Yes	Yes	No	Yes	Yes	No
1575	Maldari	0	0	1	1	0	0	0	Yes	No	Yes	No	No	No	Yes	No
1576	Andulberia															
1577	Purba Gabberia	0	0	1	0	0	0	0	No	No	No	No	No	No	Yes	No
1578	Dhosa	0	2	5	4	0	7	0	Yes	No	Yes	No	No	Yes	Yes	No
1579	Chandaneshwar	0	0	0	0	0	0	0	Yes	No	Yes	No	No	No	Yes	No
1580	Tilpi	0	0	4	4	0	0	0	Yes	No	Yes	No	No	Yes	Yes	No
1581	Manik Nagar	0	0	0	1	2	0	0	No	No	Yes	No	No	Yes	Yes	No
1582	Charaghata	0	0	6	4	0	0	0	Yes	No	Yes	Yes	No	Yes	Yes	No
1583	Rajpur Korabag	0	0	0	0	0	0	0	No	No	Yes	No	No	Yes	Yes	No
1584	Bantra	0	0	0	2	0	0	0	No	No	No	Yes	No	Yes	Yes	No
1585	Kamaria	0	0	0	0	0	0	0	No	No	Yes	No	No	Yes	Yes	No
1586	Purba Bantra	0	0	0	1	1	0	0	No	No	Yes	No	No	Yes	Yes	No
1587	Gobindapur	0	0	0	1	0	0	0	Yes	No	Yes	No	No	Yes	Yes	No
1588	Paschim Shyamnagar	1	0	0	1	0	0	0	Yes	No	Yes	No	No	Yes	Yes	No
1589	Mahismari	0	0	2	3	3	3	2	No	No	Yes	Yes	No	Yes	Yes	No
1590	Gumuk Beria	0	0	0	0	0	0	0	No	No	Yes	No	No	Yes	Yes	No
Block T O T A L :		4	17	53	63	22	33	5	45	5	61	13	0	34	54	1

Availability of toilet & others Yes / No				Communication and transport facilities (If amenities available code -Yes is given except for Village Pin Code ,If not available within the village , the distance range code viz; a for < 5 Kms, b for 5-10 Kms and c for 10+ kms of nearest place where facility is available is given).								
Community toilet including bath.	Community toilet excluding bath.	Rural sanitary mart or sanitary hardware outlet available near the village.	Community bio- gas or recycle of waste for productive use.	Post office(PO)	Sub post office (SPO)	Post & Telegraph office (P&TO)	Village Pin Code	Telephones (Land lines)	Public call office (PCO)	Mobile phone coverage	Name of Village	Serial Number
47	48	49	50	51	52	53	54	55	56	57	2	1
No	No	Yes	No	b	a	c	743372	a	b	Yes	Uttar Raghunathpur	1565
Yes	No	Yes	No	Yes	a	c	743372	Yes	b	Yes	Srikrishnanagar	1566
No	No	Yes	No	b	a	c	743372	a	b	Yes	Purba Chak Panchghara	1567
No	Yes	Yes	No	b	a	c	743372	a	b	Yes	Nilkanthapur	1568
No	No	No	No	b	a	c	743372	a	b	Yes	Ramrudrapur	1569
No	No	No	No	b	a	b	743337	b	b	Yes	Arunnagar Dakshin	1570
No	No	No	No	b	Yes	b	743337	Yes	b	Yes	Chatra	1571
No	No	No	No	c	a	c	743372	b	b	Yes	Dewanganj	1572
No	No	No	No	c	b	c	743391	b	c	a	Hogaldahari	1573
No	No	No	No	a	a	a	743337	a	c	Yes	Uttar Arunnagar	1574
No	No	No	No	c	a	b	743337	a	b	Yes	Maldari	1575
											Andulberia	1576
No	No	No	No	c	Yes	c	743336	b	b	Yes	Purba Gabberia	1577
No	No	No	No	a	Yes	c	743396	a	b	a	Dhosa	1578
No	No	No	No	c	a	c	743396	a	b	Yes	Chandaneshwar	1579
No	No	No	No	c	c	c	743396	b	b	Yes	Tilpi	1580
No	No	No	No	c	c	c	743396	a	b	Yes	Manik Nagar	1581
No	No	No	No	Yes	c	c	743396	a	b	a	Charaghata	1582
No	No	No	No	c	Yes	c	743337	a	b	Yes	Rajpur Korabag	1583
No	No	No	No	Yes	c	c	743337	Yes	c	Yes	Bantra	1584
No	No	No	No	Yes	c	c	743337	b	c	Yes	Kamaria	1585
No	No	No	No	a	c	c	743337	a	c	Yes	Purba Bantra	1586
No	No	No	No	c	c	c	743337	c	b	Yes	Gobindapur	1587
No	No	No	No	c	c	c	743337	c	c	Yes	Paschim Shyamnagar	1588
No	No	No	No	a	c	c	743337	Yes	b	Yes	Mahismari	1589
No	No	No	No	a		c	743337	b	b	Yes	Gumuk Beria	1590
2	2	21	0	6	11	1	64	31	0	55	: Block TOTAL	

Communication and transport facilities (If amenities available code -Yes is given except for Village Pin Code ,If not available within the village , the distance range code viz; a for < 5 Kms, b for 5-10 Kms and c for 10+ kms of nearest place where facility is available is given).													Village connected to highway (If amenities available code viz; a for < 5 Kms, b for 5-10 Kms and c for 10+ kms of nearest place where facility is available is given).			
Serial Number	Name of Village	Internet cafes/ Common service centre (CSC)	Private courier facility	Bus service (Public & Private)	Railway stations	Auto/Modified Autos	Taxis and Vans	Tractors	Cycle-pulled rickshaws(Manual & Machine driven)	Carts driven by animals	Sea /River ferry service	Connected to national highway(NH)	Connected to state highway(SH)	Connected to major district road (MDR)	Connected to others district road	Pucca roads
1	2	58	59	60	61	62	63	64	65	66	67	68	69	70	71	72
1565	Uttar Raghunathpur	a	b	a	a	a	a	c	Yes	c	c	c	c	a	a	a
1566	Srikrishnanagar	Yes	a	Yes	a	Yes	Yes	c	Yes	c	c	c	c		b	Yes
1567	Purba Chak Panchghara	a	Yes	a	a	a	c	c	Yes	c	c	c	a	a	a	Yes
1568	Nilkanthapur	a	c	a	a	a	a	c	Yes	a	c	c	c	a	a	Yes
1569	Ramrudrapur	b	b	a	a	b	a	c	Yes	c	c	a		a	a	Yes
1570	Arunnagar Dakshin	c	b	a	b	a	a	b	a	c	a	c	c	c		a
1571	Chatra	a	b	a	b	Yes	Yes	Yes	b	c	a	c	c	a	b	Yes
1572	Dewanganj	b	c	Yes	b	Yes	a	c	Yes	c	a	a				Yes
1573	Hogaldahari	c	c	b	b	a	a	c	a	c	a	c	c	c	b	a
1574	Uttar Arunnagar	b	b	a	b	b	a	a	a	a	b	c	c	b	b	b
1575	Maldari	b	b	a	b	Yes	b	b	Yes	b	c	c	c	a	Yes	Yes
1576	Andulberia															
1577	Purba Gabberia	b	b	Yes	b	Yes	a	c	Yes	a	b	c	c	b		Yes
1578	Dhosa	a	b	Yes	c	c	Yes	c	Yes	c	a					Yes
1579	Chandaneshwar	b	b	a	b	a	Yes	b	Yes	Yes	b	c	c	b	b	a
1580	Tilpi	a	b	a	c	Yes	Yes	Yes	Yes	Yes	Yes	c	c	c	c	a
1581	Manik Nagar	a	c	a	c	a	Yes	a	Yes	a	b	c	c	c	c	a
1582	Charaghata	a	b	b	c	Yes	Yes	c	Yes	c	a					Yes
1583	Rajpur Korabag	a	c	a	c	a	c	c	c	c	c	c	c	c	c	b
1584	Bantra	c	c	a	c	Yes	Yes	c	Yes	c	c	c	c	b	c	a
1585	Kamaria	b	c	a	c	Yes	Yes	c	Yes	c	b	c	c	b	Yes	a
1586	Purba Bantra	a	c	b	c	a	c	c	Yes	c	a	c	c	c	b	a
1587	Gobindapur	c	c	b	c	b	c	c	Yes	c	Yes	c	c	b	a	Yes
1588	Paschim Shyamnagar	c	c	a	c	b	c	b	Yes	a	a	c	c	c	b	b
1589	Mahismari	Yes	c	a	c	Yes	c	b	Yes	c	Yes	c	c	c	b	Yes
1590	Gumuk Beria	a	c	a	c	a	a	b	Yes	c	b	c	c	c	b	a
Block T O T A L :		6	6	12	5	22	32	9	55	2	4	0	2	1	18	38

ys,village roads, banks & credit societies
 :-Yes is given, If not available within the
 code viz; a for < 5 Kms, b for 5-10 Kms
 place where facility is available is given).

Availability of miscellaneous facilities (If amenities available code -Yes is given, If not available within the village , the distance range code viz; a for < 5 Kms, b for 5-10 Kms and c for 10+ kms of nearest place where facility is available is given).

Kutchcha roads	Water bounded macadam(WBM) roads	Navigable waterway (river/canal)(NW)	Footpaths (FP)	Commercial & Co-operative Banks	ATM	Agricultural Credit Societies	Self-Help Group (SHG)	Public distribution system (PDS) shop	Mandis / Regular market	Weekly Haat	Agricultural marketing society	Integrated Child Development Scheme (Nutritional Centres)	Anganwadi Centre (Nutritional Centres)	Others (Nutritional Centres)	Name of Village	Serial Number
73	74	75	76	77	78	79	80	81	82	83	84	85	86	87	2	1
a	a	Yes	a	c	c	Yes	a	c	c	Yes	c	Yes	Yes	Yes	Uttar Raghunathpur	1565
Yes	b	Yes	c	b	b	c	Yes	Yes	Yes	Yes	Yes	Yes	Yes	Yes	Srikrishnanagar	1566
Yes		c	Yes	a	b	c	Yes	a	c	a	Yes	Yes	Yes	Yes	Purba Chak Panchghara	1567
Yes		c	Yes	a	b	c	a	a	c	a	Yes	Yes	Yes	Yes	Nilkanthapur	1568
a		c	Yes	a	b	c	Yes	Yes	c	a	Yes	Yes	Yes	Yes	Ramrudrapur	1569
Yes		b		a	b	c	Yes	c	c	b	b	c	Yes	Yes	Arunnagar Dakshin	1570
Yes	c		a	c	c	c	Yes	Yes	Yes	Yes	Yes	Yes	Yes	Yes	Chatra	1571
a	Yes		Yes	a	c	c	Yes	a	Yes	b	Yes	Yes	Yes	Yes	Dewanganj	1572
a	a		Yes		c	c	Yes	Yes	c	Yes	Yes	Yes	Yes	Yes	Hogaldahari	1573
Yes	b	c			c	c	Yes	Yes	c	Yes	Yes	Yes	Yes	Yes	Uttar Arunnagar	1574
b	Yes	c	Yes	b	b	c	a	b	Yes	a	b	Yes	Yes	b	Maldari	1575
															Andulberia	1576
Yes		Yes	Yes	b	b	c	Yes	Yes	c	b	b	c	Yes	Yes	Purba Gabberia	1577
a				Yes	a	c	Yes	Yes	Yes	Yes	Yes	Yes	Yes	Yes	Dhosa	1578
Yes	Yes	a	a	a	b	c	Yes	a	c	a	c	c	Yes	Yes	Chandaneshwar	1579
Yes	Yes	b	Yes	a	c	c	Yes	Yes	c	a	c	c	Yes	Yes	Tilpi	1580
b	b	b	Yes	a	c	c	Yes	a	c	a	a	Yes	Yes	Yes	Manik Nagar	1581
Yes		Yes	Yes			c	Yes	Yes	Yes	Yes	Yes	Yes	Yes	Yes	Charaghata	1582
a	a		Yes	c	c	c	Yes	Yes	c	a	c	Yes	Yes	Yes	Rajpur Korabag	1583
Yes	c	Yes	c	c	c	c	Yes	Yes	Yes	Yes	Yes	Yes	Yes	Yes	Bantra	1584
a			Yes	b	b	c	Yes	Yes	c	a	Yes	Yes	Yes	Yes	Kamaria	1585
Yes	a		c	b	c	c	a	a	c	a	a	Yes	Yes	Yes	Purba Bantra	1586
a	a		Yes	b	c	c	Yes	Yes	Yes	Yes	Yes	Yes	Yes	Yes	Gobindapur	1587
a	b	Yes	Yes	b	c	c	Yes	Yes	Yes	Yes	Yes	Yes	Yes	Yes	Paschim Shyamnagar	1588
Yes		Yes	c	b	c	c	Yes	Yes	Yes	Yes	Yes	Yes	Yes	Yes	Mahismari	1589
Yes			c	b	c	c	Yes	a	c	a	c	Yes	Yes	Yes	Gumuk Beria	1590
41	7	15	46	5	1	2	57	32	17	18	27	50	62	61	: Block T O T A L	

Availability of miscellaneous facilities (If amenities available code -Yes is given, If not available within the village , the distance range code viz; a for < 5 Kms, b for 5-10 Kms and c for 10+ kms of nearest place where facility is available is given).												Availability of electricity (Yes/No)			
Serial Number	Name of Village	ASHA (Accredited Social Health Activist)	Community centre with/without TV	Sports Field,	Sports Club / Recreation Centre	Cinema / Video Hall	Public Library	Public Reading Room	Newspaper Supply	Assembly Polling station	Birth & Death Registration Office	Power Supply for Domestic Use (ED)	Power Supply for Agricultural Use (EAG)	Power Supply for Commercial Use (EC)	Power Supply for All Uses (EA)
1	2	88	89	90	91	92	93	94	95	96	97	98	99	100	101
1565	Uttar Raghunathpur	a	c	b	b	c	b	b	a	Yes	a	Yes	No	No	No
1566	Srikrishnanagar	Yes	Yes	Yes	Yes	Yes	Yes	Yes	Yes	Yes	Yes	Yes	No	Yes	No
1567	Purba Chak Panchghara	Yes	Yes	a	a	b	a	a	Yes	a	a	Yes	No	No	No
1568	Nilkanthapur	a	Yes	a	Yes	b	a	a	Yes	a	a	Yes	Yes	Yes	Yes
1569	Ramrudrapur	Yes	Yes	Yes	Yes	Yes	a	Yes	Yes	a	a	Yes	No	No	No
1570	Arunnagar Dakshin	Yes	Yes	Yes	Yes	b	b	b	Yes	Yes	a	Yes	No	No	No
1571	Chatra	Yes	Yes	Yes	Yes	Yes	Yes	Yes	Yes	Yes	Yes	Yes	No	Yes	No
1572	Dewanganj	Yes	Yes	Yes	Yes	c	b	b	Yes	Yes	a	Yes	No	Yes	No
1573	Hogaldahari	Yes	Yes	Yes	Yes	Yes	Yes	Yes	Yes	Yes	Yes	Yes	No	No	No
1574	Uttar Arunnagar	Yes	Yes	Yes	Yes	Yes	Yes	Yes	Yes	Yes	Yes	Yes	No	No	No
1575	Maldari	b	b	Yes	Yes	b	b	b	Yes	Yes	Yes	Yes	No	Yes	No
1576	Andulberia														
1577	Purba Gabberia	Yes	b	a	b	b	b	b	Yes	Yes	Yes	Yes	No	No	No
1578	Dhosa	Yes	Yes	Yes	Yes	Yes	Yes	Yes	Yes	Yes	Yes	Yes	No	Yes	No
1579	Chandaneshwar	Yes	Yes	Yes	Yes	Yes	Yes	Yes	Yes	Yes	a	Yes	No	No	No
1580	Tilpi	Yes	c	b	c	b	c	c	Yes	Yes	a	Yes	No	No	No
1581	Manik Nagar	Yes	a	Yes	c	a	c	c	a	Yes	a	Yes	No	No	No
1582	Charaghata	Yes	Yes	b	Yes	c	Yes	Yes	Yes	Yes	Yes	Yes	No	No	No
1583	Rajpur Korabag	Yes	Yes	Yes	Yes	c	c	c	c	Yes	a	Yes	No	No	No
1584	Bantra	Yes	Yes	Yes	Yes	Yes	Yes	Yes	Yes	Yes	Yes	Yes	No	No	No
1585	Kamaria	Yes	Yes	Yes	b	Yes	Yes	Yes	Yes	Yes	Yes	Yes	No	No	No
1586	Purba Bantra	Yes	Yes	Yes	Yes	Yes	Yes	Yes	Yes	Yes	Yes	Yes	No	No	No
1587	Gobindapur	Yes	Yes	Yes	c	c	c	c	b	a	a	Yes	No	No	No
1588	Paschim Shyamnagar	Yes	Yes	Yes	Yes	Yes	Yes	Yes	Yes	Yes	Yes	Yes	No	No	No
1589	Mahismari	Yes	Yes	a	Yes	Yes	c	c	Yes	Yes	Yes	Yes	Yes	Yes	Yes
1590	Gumuk Beria	a	c	c	c	c	c	c	Yes	a	b	Yes	No	No	No
Block T O T A L :		60	45	36	48	25	26	27	58	56	31	65	14	27	13

Nearest Town		Land Use							
		Area under different types of land use (in hectares rounded up to one decimal place)							
Name	Distance range code i.e. a for < 5 Kms, b for 5-10 Kms and c for 10+ kms .	Forests	Area under Non-agricultural Uses	Barren and Un-cultivable land	Permanent Pastures and Other Grazing Lands	Land Under Miscellaneous Tree Crops etc.	Culturable Waste Land	Name of Village	Serial Number
102	103	104	105	106	107	108	109	2	1
JOYNAGAR	c	0	3.9	0	0	0	0	Uttar Raghunathpur	1565
JOYNAGAR	c	0	49.2	0	0	0	0	Srikrishnanagar	1566
JOYNAGAR	c	0	4.7	0	0	0	0	Purba Chak Panchghara	1567
JOYNAGAR	c	0	8.8	0	0	0	0	Nilkanthapur	1568
JOYNAGAR MAJI	c	0	68.2	0	0	0	0	Ramrudrapur	1569
JOYNAGAR MAJI	c	0	24.4	0	0	0	0	Arunnagar Dakshin	1570
JOYNAGAR MAJI	c	0	44.8	0	0	0	0	Chatra	1571
JOYNAGAR MAJI	c	0	26.4	0	0	0	0	Dewanganj	1572
JOYANAGAR MAJIL		0	2	0	0	0	0	Hogaldahari	1573
JOYANAGAR MA	c	0	24.4	0	0	0	0	Uttar Arunnagar	1574
JOYANAGAR MA	c	0	11.2	0	0	0	0	Maldari	1575
		0	20	0	0	0	0	Andulberia	1576
JOYANAGAR MA	c	0	144.8	0	0	0	0	Purba Gabberia	1577
JOYANAGAR MA	c	0	36	0	0	0	0	Dhosa	1578
JOYANAGAR MA	c	0	21.1	0	0	0	0	Chandaneshwar	1579
JOYANAGAR MA	c	0	144	0	0	0	0	Tilpi	1580
JOYANAGAR MA	c	0	6	0	0	0	0	Manik Nagar	1581
JOYANAGAR MA	c	0	148.7	0	0	0	0	Charaghata	1582
JOYANAGAR MA	c	0	63	0	0	0	0	Rajpur Korabag	1583
JOYANAGAR MA	c	0	365	0	0	0	0	Bantra	1584
JOYANAGAR MA	c	0	257	0	0	0	0	Kamaria	1585
JOYANAGAR MA	c	0	226	0	0	0	0	Purba Bantra	1586
JOYANAGAR MA	c	0	69.2	0	0	0	0	Gobindapur	1587
JOYANAGAR MA	c	0	33.1	0	0	0	0	Paschim Shyamnagar	1588
JOYANAGAR MA	c	0	26	0	0	0	0	Mahismari	1589
JOYANAGAR MA	c	0	0	0	0	0	0	Gumuk Beria	1590
0	0	0	2851.7	0	0	0	0	: Block TOTAL	

Land Use											
Area under different types of land use (in hectares rounded up to one decimal place)							Area irrigated by source (in hectare).				
Serial Number	Name of Village	Fallow lands other than current fallows	Current Fallows	Net Area Sown	Total Irrigated Land Area	Total Un-irrigated Land Area	Canals (C)	Wells/Tube-wells(W/TW)	Tanks/Lakes(T/L)	Water Falls(WF)	Others(O)
1	2	110	111	112	113	114	115	116	117	118	119
1565	Uttar Raghunathpur	0	0	24	10	14	0	0	10	0	0
1566	Srikrishnanagar	0	0	172.5	30	142.5	20	0	10	0	0
1567	Purba Chak Panchghara	0	0	12.5	3	9.5	0	0	3	0	0
1568	Nilkanthapur	0	0	20.3	3	17.3	0	0	3	0	0
1569	Ramrudrapur	0	0	122.8	30	92.8	20	0	10	0	0
1570	Arunnagar Dakshin	0	0	222.7	10	212.7	2	0	8	0	0
1571	Chatra	0	0	32	6	26	5	1	0	0	0
1572	Dewanganj	0	0	160	30	130	5	10	15	0	0
1573	Hogaldahari	0	0	43.4	12	31.4	0	0	12	0	0
1574	Uttar Arunnagar	0	0	73.1	10	63.1	10	0	0	0	0
1575	Maldari	0	0	113.6	7	106.6	0	2	0	0	5
1576	Andulberia	0	0	21	5	16	0	0	5	0	0
1577	Purba Gabberia	0	0	686	126	560	86	0	40	0	0
1578	Dhosa	0	0	197.5	6	191.5	6	0	0	0	0
1579	Chandaneshwar	0	0	106	16	90	12	0	4	0	0
1580	Tilpi	0	0	650.4	90	560.4	50	0	20	0	20
1581	Manik Nagar	0	0	62	52	10	42	0	10	0	0
1582	Charaghata	0	0	430	30	400	15	0	15	0	0
1583	Rajpur Korabag	0	0	400.4	14	386.4	3	7	4	0	0
1584	Bantra	0	0	355.6	49	306.6	0	7	42	0	0
1585	Kamaria	0	0	1040	380	660	80	0	300	0	0
1586	Purba Bantra	0	0	581.6	40	541.6	40	0	0	0	0
1587	Gobindapur	0	0	365.1	40	325.1	10	0	30	0	0
1588	Paschim Shyamnagar	0	0	86	10	76	6	2	2	0	0
1589	Mahismari	0	0	106.7	20	86.7	20	0	0	0	0
1590	Gumuk Beria	0	0	93.9	70	23.9	15	0	50	0	5
Block T O T A L :		0	0	9000.1	1983	7017.1	775	217.3	941.5	0	

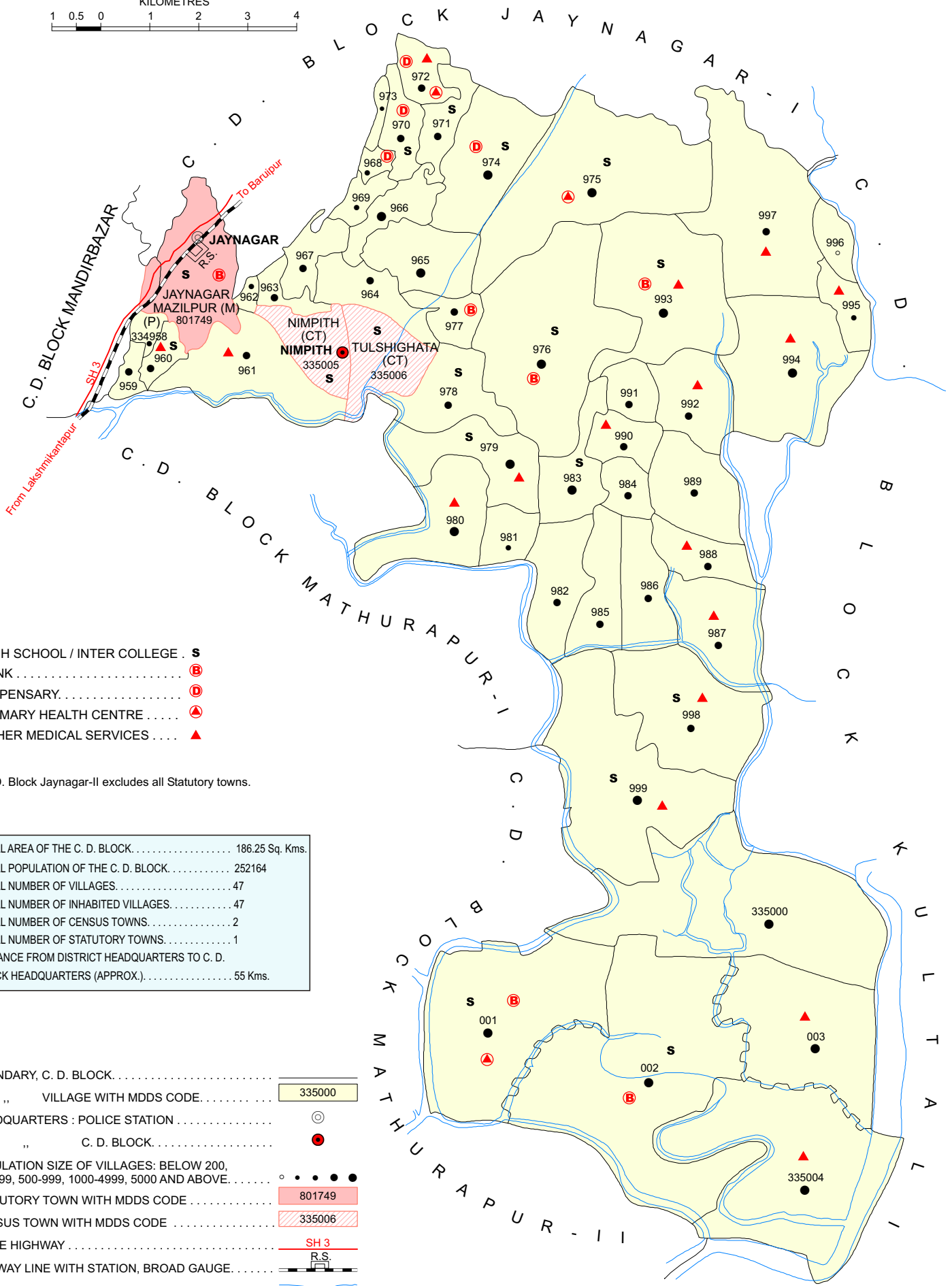
Name of three most important commodities manufactured			Name of Village	Serial Number
First	Second	Third		
120	121	122	2	1
Carpenter			Uttar Raghunathpur	1565
			Srikrishnanagar	1566
			Purba Chak Panchghara	1567
			Nilkanthapur	1568
			Ramrudrapur	1569
Biri	Tailoring		Arunnagar Dakshin	1570
			Chatra	1571
			Dewanganj	1572
			Hogaldahari	1573
			Uttar Arunnagar	1574
			Maldari	1575
			Andulberia	1576
			Purba Gabberia	1577
			Dhosa	1578
Bricks			Chandaneshwar	1579
			Tilpi	1580
			Manik Nagar	1581
			Charaghata	1582
			Rajpur Korabag	1583
Bamboo	Cane	Hand Fan	Bantra	1584
			Kamaria	1585
			Purba Bantra	1586
Brick			Gobindapur	1587
			Paschim Shyamnagar	1588
Drycell	Biri	Brick	Mahismari	1589
			Gumuk Beria	1590
			: Block T O T A L	

INDIA

WEST BENGAL

C. D. BLOCK JAYNAGAR - II

DISTRICT SOUTH TWENTY FOUR PARGANAS



- HIGH SCHOOL / INTER COLLEGE . s
- BANK (B)
- DISPENSARY (D)
- PRIMARY HEALTH CENTRE (A)
- OTHER MEDICAL SERVICES ▲

C. D. Block Jaynagar-II excludes all Statutory towns.

TOTAL AREA OF THE C. D. BLOCK.....	186.25 Sq. Kms.
TOTAL POPULATION OF THE C. D. BLOCK.....	252164
TOTAL NUMBER OF VILLAGES.....	47
TOTAL NUMBER OF INHABITED VILLAGES.....	47
TOTAL NUMBER OF CENSUS TOWNS.....	2
TOTAL NUMBER OF STATUTORY TOWNS.....	1
DISTANCE FROM DISTRICT HEADQUARTERS TO C. D.	
BLOCK HEADQUARTERS (APPROX.).....	55 Kms.

- BOUNDARY, C. D. BLOCK.....
- " VILLAGE WITH MDDS CODE..... 335000
- HEADQUARTERS : POLICE STATION.....
- " C. D. BLOCK.....
- POPULATION SIZE OF VILLAGES: BELOW 200,
- 200-499, 500-999, 1000-4999, 5000 AND ABOVE.....
- STATUTORY TOWN WITH MDDS CODE..... 801749
- CENSUS TOWN WITH MDDS CODE..... 335006
- STATE HIGHWAY..... SH 3
- RAILWAY LINE WITH STATION, BROAD GAUGE..... R.S.
- RIVER AND STREAM.....

Alphabetical List of Villages

Name of the CD Block : Jaynagar-II

CD Block Code (2011) : 0279

Sl. No.	Name of the Village	PLCN 2001	MDDS PLCN 2011
1	2	3	4
1	Bagbaria Narayanpur	04033000	334962
2	Baidya Chak	04036000	334990
3	Baishata	04035000	334980
4	Baltala	04035600	334986
5	Banamalipur (P)	04032600	334958
6	Beladurganagar	04036300	334993
7	Bhubankhali	04037300	335003
8	Bijaynagar	04033600	334966
9	Chandipur	04033800	334968
10	Chuprijhara	04037400	335004
11	Dam Dama	04035700	334987
12	Dashra Bhagabanpur (P)	04032900	334961
13	Gangapur	04034300	334973
14	Ghoser Chak	04035100	334981
15	Gopalnagar	04035800	334988
16	Gordoani	04034600	334976
17	Jautia	04034900	334979
18	Jogigara	04035500	334985
19	Kalikapur	04035900	334989
20	Kalinagar	04033500	334965
21	Kamalpur	04033900	334969
22	Karibaria	04036800	334998
23	Khaiyamara	04034400	334974
24	Khania Sahazadapur	04033400	334964
25	Killa Durganagar	04035200	334982
26	Mahishghat	04034100	334971
27	Mallar Chak	04034800	334978
28	Manirtala	04036900	334999
29	Mayahauri	04034500	334975
30	Mayda	04034000	334970
31	Nalgora	04037100	335001
32	Napukuria	04034200	334972
33	Paschim Raghunathpur	04034700	334977
34	Paschim Tentulbaria	04036100	334991
35	Pat Pukur	04035300	334983
36	Phutigoda	04032800	334960
37	Purba Raghunathpur	04036200	334992
38	Radhaballabhpur	04037000	335000
39	Rupnagar	04036400	334994
40	Sahajadapur	04033700	334967
41	Sapla	04036500	334995
42	Serhangampur	04033100	334963
43	Sonatikri	04037200	335002
44	Srirampur	04032700	334959
45	Taltala	04035400	334984
46	Taranagar	04036700	334997
47	Uttar Garankati	04036600	334996

Census of India 2011
Amenities and Land use

Serial Number	Name of Village	Location code no.	Total area of the village (in hectares rounded up to one decimal place)	Total population (2011 census)	Number of households (2011 census)	Number of educational amenities available in village , the distance range code viz; a for 0-5 kms, b for 5-10 kms, c for 10+ kms of nearest place where facility is available							
						Pre-Primary school (PP)	Primary school (P)	Middle school (M)	Secondary School (S)	Senior Secondary school (SS)	Degree college of arts science & commerce (ASC)	Engineering college(EC)	Medical college (MC)
1	2	3	4	5	6	7	8	9	10	11	12	13	14

Name of District:-South Twenty Four Parganas

Name of CD Block:-Jaynagar - II

1591	Banamalipur (P)	334958	38.1	669	144	1	2	1			c	c	c
1592	Srirampur	334959	52.4	1782	436	4	4	a	a	a	c	c	c
1593	Phutigoda	334960	64.1	2654	534	1	1	1	1		c	c	c
1594	Dashra Bhagabanpur (P)	334961	418.8	3214	652	4	4	a	a	a	c	c	c
1595	Bagbaria Narayanpur	334962	24.8	709	145	a	a	a	a	a	c		
1596	Serhangampur	334963	95.2	2281	454	1	1		a	a	c		
1597	Khania Sahazadapur	334964	208.8	2539	589	1	1		a	a	c	c	
1598	Kalinagar	334965	255.6	6600	1110	2	2	1	a	a	c	c	
1599	Bijaynagar	334966	148.8	6274	1259	3	3	1	b	c			
1600	Sahajadapur	334967	122.4	2383	526	2	2		b	b		c	
1601	Chandipur	334968	33.7	955	213	1	1	a	a	a	b	c	c
1602	Kamalpur	334969	72.4	972	218	1	1		a	a	c	c	
1603	Mayda	334970	137.8	2736	606	1	1	1	1	a	b		c
1604	Mahishghat	334971	136.8	2127	451	4	3	1	1	a	b	2	c
1605	Napukuria	334972	123	1799	399	2	2	a	a	a	2	c	c
1606	Gangapur	334973	33.3	332	73			a	a	b	b	1	c
1607	Khaiyamara	334974	420.1	10804	2103	3	3	1	1	1	b	1	c
1608	Mayahauri	334975	937	19604	4053	16	16	2	1	1	b	c	c
1609	Gordoani	334976	915.4	20984	4009	6	6	1	1	1		a	a
1610	Paschim Raghunathpur	334977	139.8	1706	330	1	1				c		
1611	Mallar Chak	334978	256.2	4928	940	2	2	b	b	1	c	c	c
1612	Jautia	334979	318.7	5749	1145	1	1	1	1	1	c	c	c
1613	Baishata	334980	369.5	6245	1222	4	3		a	b	c	c	c
1614	Ghoser Chak	334981	118.2	986	199	1	1		a	b	c	c	c
1615	Killa Durganagar	334982	299.1	2390	500	1	1		a	b	c	c	c
1616	Pat Pukur	334983	219.9	5290	1027	3	2	1	1	1	c	c	c
1617	Taltala	334984	101.6	1190	260	1	1		a	a	c	c	c
1618	Jogigara	334985	224.6	2115	385	2	2		b	b	c	c	c
1619	Baltala	334986	242	1659	300	1	1		b	b	c	c	c
1620	Dam Dama	334987	316.9	1658	304	1	1		b	b	c	c	c
1621	Gopalnagar	334988	177.7	1819	390	1	1		b	b	c	c	c
1622	Kalikapur	334989	341.4	2491	470	2	2		b	b	c	c	c
1623	Baidya Chak	334990	128.9	2699	506	1	1		a	a	c	c	c
1624	Paschim Tentulbaria	334991	113.3	2754	548	2	2	c	c	c	c	c	c
1625	Purba Raghunathpur	334992	248.9	4575	807	1	1	b	b	b	c	c	c
1626	Beladurganagar	334993	688.4	6106	1276	5	5	2	1	a	c	c	c
1627	Rupnagar	334994	699.2	8561	1705	4	4	c	c	c	c	c	c
1628	Sapla	334995	136.3	783	141	2	2	1	b	c	c	c	c
1629	Uttar Garankati	334996	104.3	160	27			a	b	b	b	c	c
1630	Taranagar	334997	718.7	4340	834	6	6	b	b	b	b	c	c
1631	Karibaria	334998	624.8	4971	1021	1	1	1	1	1	c	c	c

- Village Directory

(As in 2009)

le. (If not available within the < 5 Kms, b for 5-10 Kms and c if facility is available is given).						Number of Medical Amenities available. (If not available within the village, the distance range code viz; a for < 5 Kms, b for 5-10 Kms and c for 10+ kms of nearest place where facility is available is given).						Name of Village	Serial Number					
Management institute (MI)	Polytechnic (Pt)	Vocational training school /ITI	Non-formal training centre (NFTC)	Special school for disabled (SSD)	Others (specify)	Community health centre (CHC)	Primary health centre (PHC)	Primary health sub centre (PHS)	Maternity and child welfare centre (MCWC)	T.B. clinic (TBC)	Hospital-allopathic (HA)			Hospital-alternative medicine (HO)	Dispensary (D)	Veterinary hospital (VH)	Mobile health clinic (MHC)	Family welfare centre (FWC)
15	16	17	18	19	20	21	22	23	24	25	26	27	28	29	30	31	2	1

Location CodeNo:-343

Location CodeNo:-0279

a	a	c	a	c	a	b	a	c	c	b	a	Banamalipur (P)	1591					
c	c	a	c	a	c	a	b	a	c	c	b	a	Srirampur	1592				
c	c	a	c	a	c	1	a	a	c	c	8	Phutigoda	1593					
c	c	c	a	a	c	1	a	a	c	c	b	a	Dashra Bhagabanpur (P)	1594				
c	c	c	c	b	b	b	c	b	b	b	a	Bagbaria Narayanpur	1595					
c	c	c	c	c	b	b	c	b	b	b	Khania Sahazadapur	1596						
c	c	c	c	c	b	b	c	b	b	b	Kalinagar	1597						
c	c	c	c	c	c	b	b	c	b	b	Bijaynagar	1599						
c	c	c	c	c	c	b	b	c	b	b	Sahajadapur	1600						
c	c	c	c	c	b	b	a	b	c	b	2	c	b	b	Chandipur	1601		
c	c	c	c	c	b	b	b	c	b	b	Kamalpur	1602						
c	c	c	c	c	c	a	a	a	c	a	2	c	b	a	Mayda	1603		
c	c	c	c	c	c	b	b	a	b	c	b	a	c	b	b	Mahishghat	1604	
c	c	c	c	c	b	1	1	b	c	1	c	2	c	b	b	Napukuria	1605	
c	c	c	c	c	c	b	b	a	b	c	b	a	c	b	b	Gangapur	1606	
c	c	c	c	c	c	b	b	a	b	c	b	c	2	c	b	b	Khaiyamara	1607
c	c	c	c	c	1											Mayahauri	1608	
a					b	b	c	c	b	b	Gordoani	1609						
	c	a			b	b	b	b	b		Paschim Raghunathpur	1610						
c	c	c	c	c	b	b	b	c	c	b	b	Mallar Chak	1611					
c	c	c	c	c	b		1	c	c	b	b	Jautia	1612					
c	c	c	c	c	b	1	b	c	b	b	Baishata	1613						
c	c	c	c	c	b	a	c	c	b	b	Ghosar Chak	1614						
c	c	c	c	c	c	a	a	c	c	c	c	Killa Durganagar	1615					
c	c	c	c	c	b	a	c	c	b	b	Pat Pukur	1616						
c	c	c	c	c	b	a	c	c	b	b	Taltala	1617						
c	c	c	c	c	b	a	c	c	b	b	Jogigara	1618						
c	c	c	c	c	c	a	c	c	c	c	Baltala	1619						
c	c	c	c	c	c	1	c	c	c	c	Dam Dama	1620						
c	c	c	c	c	c	1	c	c	a	c	Gopalnagar	1621						
c	c	c	c	c	c	a	c	c	c	c	Kalikapur	1622						
c	c	c	c	c	c	1	c	c	c	c	Baidya Chak	1623						
c	c	c	c	c	c	a	c	c	c	c	Paschim Tentulbaria	1624						
c	c	c	a	c	c	1	c	c	c	c	Purba Raghunathpur	1625						
c	c	c				1	c	c	c	a	c	Beladurganagar	1626					
c	c	c				c	1	c	c	c	c	Rupnagar	1627					
c	c	c	c	c	c	c	1	c	c	c	c	Sapla	1628					
c	c	c	c	c	b	a	c	c	c	c	c	Uttar Garankati	1629					
c	c	c	c	c	b	1	c	c	c	c	c	Taranagar	1630					
c	c	c	c	c	c	c	1	c	c	c	c	Karibaria	1631					

Serial Number	Name of Village	Number of Non-Government Medical Amenities available.							Availability of drinking water - Yes / No							
		Charitable non Govt. hospital/Nursing home.	Medical practitioner with MBBS Degree	Medical practitioner with other degree	Medical practitioner with no degree	Traditional practitioner and faith healer	Medicine Shop	Others	Tap water (Treated/Untreated)	Well water (Covered / Uncovered well)	Hand Pump	Tube wells / Bore well	Spring	River / Canal	Tank / Pond / Lake	Others
1	2	32	33	34	35	36	37	38	39	40	41	42	43	44	45	46

1591	Banamalipur (P)	0	0	0	0	0	0	0	No	No	No	Yes	No	No	Yes	No
1592	Srirampur	1	1	0	1	0	0	0	No	No	No	Yes	No	No	Yes	No
1593	Phutigoda	1	2	2	2	2	2	1	No	No	No	Yes	No	No	Yes	No
1594	Dashra Bhagabanpur (P)	0	0	0	1	0	0	0	Yes	No	No	Yes	No	Yes	Yes	No
1595	Bagbaria Narayanpur	0	0	0	0	0	0	0	No	No	No	Yes	No	No	Yes	No
1596	Serhangampur	0	0	0	0	0	0	0	No	No	No	Yes	No	No	Yes	No
1597	Khania Sahazadapur	0	0	0	0	0	0	0	No	No	No	Yes	No	No	Yes	No
1598	Kalinagar	0	0	0	0	0	0	0	No	No	No	Yes	No	No	Yes	No
1599	Bijaynagar	0	0	0	0	0	0	0	No	No	No	Yes	No	No	Yes	No
1600	Sahajadapur	0	0	0	0	0	0	0	No	No	No	Yes	No	No	Yes	No
1601	Chandipur	0	0	0	3	4	1	0	No	No	Yes	Yes	No	No	Yes	No
1602	Kamalpur	0	0	0	0	0	0	0	No	No	No	Yes	No	No	Yes	No
1603	Mayda	0	0	0	0	0	3	1	No	No	Yes	Yes	No	No	Yes	No
1604	Mahishghat	0	0	2	3	4	1	0	No	No	Yes	Yes	No	No	Yes	No
1605	Napukuria	0	1	0	3	2	1	0	No	No	Yes	No	No	No	Yes	No
1606	Gangapur	0	0	2	4	4	1	0	No	No	Yes	No	No	No	No	No
1607	Khaiyamara	0	0	0	3	4	2	1	No	No	Yes	No	No	No	Yes	No
1608	Mayahauri	0	0	0	0	0	0	0	No	No	No	Yes	No	Yes	Yes	No
1609	Gordoani	0	0	0	0	0	0	0	No	No	No	Yes	No	No	No	No
1610	Paschim Raghunathpur	0	0	0	0	0	0	0	No	No	Yes	Yes	No	Yes	Yes	No
1611	Mallar Chak	0	0	2	1	0	0	0	No	No	No	Yes	No	Yes	Yes	No
1612	Jautia	0	0	0	0	0	0	0	No	No	Yes	No	No	No	Yes	No
1613	Baishata	0	0	0	2	0	0	0	No	No	Yes	No	No	No	Yes	No
1614	Ghosar Chak	0	0	0	0	0	0	0	No	No	Yes	No	No	No	Yes	No
1615	Killa Durganagar	0	0	0	5	0	0	0	No	No	Yes	No	No	No	Yes	No
1616	Pat Pukur	0	0	0	1	0	0	0	No	No	Yes	No	No	No	Yes	No
1617	Taltala	0	0	0	3	0	0	0	No	No	Yes	No	No	No	Yes	No
1618	Jogigara	0	0	0	0	0	0	0	No	No	Yes	No	No	No	Yes	No
1619	Baltala	0	0	0	0	0	0	0	No	No	Yes	No	No	No	Yes	No
1620	Dam Dama	0	0	0	0	0	0	0	No	No	Yes	No	No	No	Yes	No
1621	Gopalnagar	0	0	0	0	0	0	0	No	No	Yes	No	No	No	Yes	No
1622	Kalikapur	0	0	0	0	0	0	0	No	No	Yes	No	No	No	Yes	No
1623	Baidya Chak	0	0	0	0	0	0	0	No	No	Yes	No	No	No	Yes	No
1624	Paschim Tentulbaria	0	0	0	0	0	0	0	No	No	No	Yes	No	No	Yes	No
1625	Purba Raghunathpur	0	0	0	0	0	0	0	No	No	No	Yes	No	Yes	Yes	No
1626	Beladurganagar	0	0	0	0	0	0	0	No	No	No	Yes	No	No	Yes	No
1627	Rupnagar	0	0	0	0	0	0	0	No	No	No	Yes	No	No	Yes	No
1628	Sapla	0	0	0	0	0	0	0	No	No	No	Yes	No	Yes	Yes	No
1629	Uttar Garankati	0	0	0	0	0	0	0	No	No	No	Yes	No	No	Yes	No
1630	Taranagar	0	0	0	0	0	0	0	No	No	No	Yes	No	Yes	Yes	No
1631	Karibaria	0	0	0	0	0	0	0	No	No	No	Yes	No	Yes	Yes	No

Availability of toilet & others Yes / No				Communication and transport facilities (If amenities available code -Yes is given except for Village Pin Code ,If not available within the village , the distance range code viz; a for < 5 Kms, b for 5-10 Kms and c for 10+ kms of nearest place where facility is available is given).								
Community toilet including bath.	Community toilet excluding bath.	Rural sanitary mart or sanitary hardware outlet available near the village.	Community bio- gas or recycle of waste for productive use.	Post office(PO)	Sub post office (SPO)	Post & Telegraph office (P&TO)	Village Pin Code	Telephones (Land lines)	Public call office (PCO)	Mobile phone coverage	Name of Village	Serial Number
47	48	49	50	51	52	53	54	55	56	57	2	1

No	No	No	No	c	a	c	743337	Yes	b	Yes	Banamalipur (P)	1591
No	No	No	No	c	a	c	743337	Yes	b	Yes	Srirampur	1592
No	No	No	No	Yes	Yes	c	743337	a	b	Yes	Phutigoda	1593
No	No	No	No	c	a	c	743338	Yes	b	Yes	Dashra Bhagabanpur (P)	1594
No	No	No	No	a	a	c	743338	a	b	Yes	Bagbaria Narayanpur	1595
No	No	No	No		b	c	743338	Yes	b	b	Serhangampur	1596
No	No	No	No		b	c	743338	Yes	b	b	Khania Sahazadapur	1597
No	No	No	No		b	c	743338	Yes	b	b	Kalinagar	1598
No	No	No	No		b	c	743338	Yes	b	Yes	Bijaynagar	1599
No	No	No	No	a	b	c	743338	Yes	b	b	Sahajadapur	1600
No	No	No	No	b	a	c	743338	Yes	b	b	Chandipur	1601
No	No	No	No		b	c	743338	Yes	b	Yes	Kamalpur	1602
No	No	No	No	b	a	c	743337	Yes	b	b	Mayda	1603
No	No	No	No	b	Yes	c	743337	Yes	b	b	Mahishghat	1604
No	No	No	No	b	a	c	743372	Yes	b	Yes	Napukuria	1605
No	No	No	No	b		b	743337	Yes	b	Yes	Gangapur	1606
No	No	No	No	b	Yes	Yes	743337	Yes	Yes	Yes	Khaiyamara	1607
No	No	No	No		Yes	Yes	743337	Yes	Yes	Yes	Mayahauri	1608
No	No	No	No		Yes	b	743338	b	Yes	Yes	Gordoani	1609
Yes	No	No	No	a	c	c	743338	Yes	Yes	Yes	Paschim Raghunathpur	1610
No	Yes	No	No	a	c	c	743377	Yes	Yes	Yes	Mallar Chak	1611
No	No	No	No	a	b	c	743338	Yes	c	Yes	Jautia	1612
No	No	No	No	Yes	b	c	743338	Yes	c	Yes	Baishata	1613
No	No	No	No	a	b	c	743338	Yes	b	Yes	Ghoser Chak	1614
No	No	No	No	a	c	c	743338	b	b	c	Killa Durganagar	1615
No	No	No	No	b	b	c	743338	Yes	c	Yes	Pat Pukur	1616
No	No	No	No	a	b	c	743338	Yes	c	Yes	Taltala	1617
No	No	No	No	Yes	b	c	743338	b	b	c	Jogigara	1618
No	No	No	No	a	c	c	743338	Yes	b	Yes	Baltala	1619
No	No	No	No	a	c	c	743338	Yes	b	c	Dam Dama	1620
No	No	No	No	a	c	c	743338	Yes	b	Yes	Gopalnagar	1621
No	No	No	No	a	c	c	743338	Yes	b	Yes	Kalikapur	1622
No	No	No	No	a	c	c	743338	Yes	b	Yes	Baidya Chak	1623
No	No	No	No	Yes	b	c	743338	Yes	b	Yes	Paschim Tentulbaria	1624
No	No	No	No	Yes	c	c	743338	Yes	c	Yes	Purba Raghunathpur	1625
No	No	Yes	No	Yes	c	c	743337	Yes	c	Yes	Beladurganagar	1626
No	No	No	No	Yes	c	c	743338	Yes	b	Yes	Rupnagar	1627
No	No	No	Yes	Yes	c	c	743338	Yes	c	c	Sapla	1628
No	No	No	Yes	Yes	c	c	743338	Yes	c	Yes	Uttar Garankati	1629
No	No	No	No	Yes	c	c	743338	Yes	c	Yes	Taranagar	1630
No	No	No	No	Yes	c	c	743349	c	b	Yes	Karibaria	1631

Communication and transport facilities (If amenities available code -Yes is given except for Village Pin Code ,If not available within the village , the distance range code viz; a for < 5 Kms, b for 5-10 Kms and c for 10+ kms of nearest place where facility is available is given).													Village connected to highway (If amenities available code viz; a for < 5 Kms, b for 5-10 Kms and c for 10+ kms of nearest place where facility is available is given).			
Serial Number	Name of Village	Internet cafes/ Common service centre (CSC)	Private courier facility	Bus service (Public & Private)	Railway stations	Auto/Modified Autos	Taxis and Vans	Tractors	Cycle-pulled rickshaws(Manual & Machine driven)	Carts driven by animals	Sea /River ferry service	Connected to national highway(NH)	Connected to state highway(SH)	Connected to major district road (MDR)	Connected to others district road	Pucca roads
1	2	58	59	60	61	62	63	64	65	66	67	68	69	70	71	72

1591	Banamalipur (P)	a	a	a	a	a	Yes	Yes	c	a						a
1592	Srirampur	a	b	a	a	a	Yes	Yes	a							a
1593	Phutigoda	a	b	a	a	a	Yes	Yes	a							a
1594	Dashra Bhagabanpur (P)	a	b	a	a	a	Yes	Yes	a							b
1595	Bagbaria Narayanpur	c	b	a	b	c	Yes		a	c			b	a		b
1596	Serhangampur	c	b	b	Yes	c	Yes		a	c			b	a		a
1597	Khania Sahazadapur	c	b	b	b	c	Yes	Yes	a	c			b	a		b
1598	Kalinagar	c	b	b	c	c	Yes	Yes	b	c			b	a		a
1599	Bijaynagar	c	b	b	b	c	Yes	Yes	b	c			b	a		b
1600	Sahajadapur	c	b	b	b	c	Yes	Yes	a	c			b	a		b
1601	Chandipur	c	c	b	Yes	c	b	Yes	Yes	c	a	c	c	a	a	Yes
1602	Kamalpur	c	b	b	b	c	Yes	Yes	a	c			b	a		b
1603	Mayda	c	c	b	Yes	c	a	Yes	Yes	c	a	c	c	a	a	Yes
1604	Mahishghat	b	c	b	Yes	c	a	Yes	Yes	c	a	c	c	b	b	Yes
1605	Napukuria	b	b	a	b	Yes	c		Yes	Yes	c	c	c	b	b	a
1606	Gangapur	b	b	b	b	Yes	c		Yes	Yes	c	c	c	b	b	Yes
1607	Khaiyamara	b	b	a	b	Yes	c		Yes	Yes	Yes	c	c	b	b	a
1608	Mayahauri	Yes	b	b	b	Yes	Yes	Yes		c					Yes	b
1609	Gordoani	c	b	Yes	c	Yes	Yes	Yes	Yes	a					Yes	a
1610	Paschim Raghunathpur	c	b	Yes	b	Yes	Yes	Yes	Yes	a	c					a
1611	Mallar Chak	c	b	a	b	Yes	Yes	Yes	Yes	a						b
1612	Jautia	c	c	a	c	Yes	Yes			a	c		c	a		Yes
1613	Baishata	b	b	a	b	Yes	Yes			b	c		b	a		a
1614	Ghosar Chak	c	c	a	c	Yes	a	a		a	c		c	a		a
1615	Killa Durganagar	c	c	b	c	c	a			a	c		c	a		a
1616	Pat Pukur	c	c	a	c	Yes	Yes			a	c		c	a		Yes
1617	Taltala	c	c	a	c	a	a			a	c		c	a		a
1618	Jogigara	c	c	a	c	c	a			a	c		c	a		a
1619	Baltala	c	c	b	c	b	b			a	c		c	b		b
1620	Dam Dama	c	c	b	c	c	a			a	c		c	b		b
1621	Gopalnagar	c	c	b	c	b	b			a	c		c	a		a
1622	Kalikapur	c	c	a	c	a	a			a	c		c	a		a
1623	Baidya Chak	c	c	b	c	a	a			c	c		c	a		a
1624	Paschim Tentulbaria	c	c	a	c	a	Yes			a	c			b		b
1625	Purba Raghunathpur	c	c	b	c	b	Yes			a	c		c	b		a
1626	Beladurganagar	b	b	a	c	Yes	Yes			a	c		c	Yes		b
1627	Rupnagar	c	b	b	c	Yes	Yes			a	c		b	b		b
1628	Sapla	c	b	b	Yes	c	Yes			a	c		b	b		b
1629	Uttar Garankati	b	b	Yes	c	Yes	Yes			a	c		b	b		b
1630	Taranagar	b	b	a	c	c	Yes	Yes		a	c		b	b		b
1631	Karibaria	c	c	b	c	Yes	Yes	Yes		a	c	c	c	Yes		a

ys,village roads, banks & credit societies
 :-Yes is given, If not available within the
 code viz; a for < 5 Kms, b for 5-10 Kms
 place where facility is available is given).

Availability of miscellaneous facilities (If amenities available code -Yes is given, If not
 available within the village , the distance range code viz; a for < 5 Kms, b for 5-10 Kms
 and c for 10+ kms of nearest place where facility is available is given).

73	74	75	76	77	78	79	80	81	82	83	84	85	86	87	Name of Village	Serial Number
															2	1

Yes					a	c	a	a	c	Yes	Yes	Yes	Yes	Yes	Banamalipur (P)	1591
a				a	a	c	Yes	a	c	a	a	Yes	a	a	Srirampur	1592
a				a	a	c	Yes	Yes	c	a	a	Yes	Yes	Yes	Phutigoda	1593
a				a	a	c	Yes	a	c	a	Yes	Yes	Yes	Yes	Dashra Bhagabanpur (P)	1594
Yes				a	a	c	Yes	a	c	a	Yes	Yes	Yes	Yes	Bagbaria Narayanpur	1595
Yes				a	a	c	Yes	a	c	a	Yes	Yes	Yes	Yes	Serhangampur	1596
Yes				a	a	c	Yes	Yes	c	a	Yes	Yes	Yes	Yes	Khania Sahazadapur	1597
Yes				b	b	c	Yes	Yes	c	a	Yes	Yes	Yes	Yes	Kalinagar	1598
Yes				b	b	c	Yes	a	c	a	Yes	Yes	Yes	Yes	Bijaynagar	1599
Yes				a	a	c	Yes	Yes	c	a	Yes	Yes	Yes	Yes	Sahajadapur	1600
Yes	c	c		a	b	c	Yes	Yes	Yes	Yes	Yes	Yes	Yes	a	Chandipur	1601
Yes				a	a	c	Yes	Yes	c	a	Yes	Yes	Yes	Yes	Kamalpur	1602
Yes	c	c		a	b	c	Yes	Yes	Yes	Yes	Yes	Yes	Yes	Yes	Mayda	1603
Yes	c	c		b	b	c	Yes	Yes	Yes	Yes	Yes	Yes	Yes	Yes	Mahishghat	1604
Yes	c	c		b	b	c	Yes	Yes	Yes	Yes	Yes	Yes	Yes	Yes	Napukuria	1605
Yes	c	c		b	b	c	Yes	Yes	Yes	Yes	Yes	Yes	a	Yes	Gangapur	1606
Yes	Yes	c		b	b	c	Yes	Yes	Yes	Yes	Yes	Yes	Yes	Yes	Khaiyamara	1607
Yes				b	c		Yes	Yes	c	Yes	Yes	Yes	Yes	a	Mayahauri	1608
Yes	Yes	Yes	Yes		c		Yes	Yes	Yes	Yes	Yes	Yes	Yes	Yes	Gordoani	1609
Yes	Yes	Yes	Yes	b	c		Yes	Yes	c	Yes	Yes	Yes	Yes	Yes	Paschim Raghunathpur	1610
Yes	Yes	Yes		b	c		Yes	Yes	c	Yes	Yes	Yes	Yes	Yes	Mallar Chak	1611
Yes	b			a	b	c	Yes	Yes	Yes	Yes	Yes	Yes	Yes	Yes	Jautia	1612
Yes	c			a	b	c	Yes	Yes	Yes	Yes	Yes	Yes	Yes	Yes	Baishata	1613
Yes	c			a	b	c	Yes	a	c	a	Yes	Yes	Yes	Yes	Ghosar Chak	1614
Yes	c			b	c	c	Yes	a	Yes	a	Yes	Yes	Yes	Yes	Killa Durganagar	1615
Yes	c			a	b	Yes	Yes	Yes	c	a	Yes	Yes	Yes	Yes	Pat Pukur	1616
Yes	c			b	b	c	Yes	Yes	c	b	Yes	Yes	Yes	Yes	Taltala	1617
Yes	c			b	b	c	Yes	a	c	a	Yes	Yes	Yes	Yes	Jogigara	1618
Yes	c			b	c	c	Yes	a	c	a	Yes	Yes	Yes	Yes	Baltala	1619
Yes	c			b	c	c	Yes	a	c	a	Yes	Yes	Yes	Yes	Dam Dama	1620
Yes	c			b	c	c	Yes	a	c	b	Yes	Yes	Yes	Yes	Gopalnagar	1621
Yes	c			b	c	c	Yes	b	c	b	Yes	Yes	Yes	Yes	Kalikapur	1622
Yes	c			b	b	c	Yes	Yes	c	Yes	b	Yes	Yes	Yes	Baidya Chak	1623
Yes				b	c	c	Yes	Yes	c	a	Yes	Yes	Yes	Yes	Paschim Tentulbaria	1624
Yes				b	c	c	Yes	Yes	c	Yes	Yes	Yes	Yes	Yes	Purba Raghunathpur	1625
Yes				Yes	c	c	Yes	Yes	c	a	Yes	Yes	Yes	Yes	Beladurganagar	1626
Yes				c	c	c	Yes	Yes	c	b	Yes	Yes	Yes	Yes	Rupnagar	1627
Yes				c	c	c	Yes	Yes	c	b	Yes	Yes	Yes	Yes	Sapla	1628
Yes				c	c	c	Yes	a	c	Yes	Yes	Yes	Yes	Yes	Uttar Garankati	1629
Yes				c	c	c	Yes	Yes	c	Yes	Yes	Yes	Yes	Yes	Taranagar	1630
Yes	Yes	Yes	c	c	c	c	Yes	c	Yes	Yes	c	Yes	Yes	Yes	Karibaria	1631

Availability of miscellaneous facilities (If amenities available code -Yes is given, If not available within the village , the distance range code viz; a for < 5 Kms, b for 5-10 Kms and c for 10+ kms of nearest place where facility is available is given).												Availability of electricity (Yes/No)			
Serial Number	Name of Village	ASHA (Accredited Social Health Activist)	Community centre with/without TV	Sports Field,	Sports Club / Recreation Centre	Cinema / Video Hall	Public Library	Public Reading Room	Newspaper Supply	Assembly Polling station	Birth & Death Registration Office	Power Supply for Domestic Use (ED)	Power Supply for Agricultural Use (EAG)	Power Supply for Commercial Use (EC)	Power Supply for All Uses (EA)
1	2	88	89	90	91	92	93	94	95	96	97	98	99	100	101

1591	Banamalipur (P)	Yes	Yes	Yes	Yes	Yes	a	a	Yes	Yes	Yes	Yes	No	No	No
1592	Srirampur	Yes	a	Yes	Yes	a	Yes	a	a	a	Yes	Yes	No	No	No
1593	Phutigoda	Yes	Yes	Yes	Yes	Yes	a	a	a	Yes	a	Yes	No	Yes	No
1594	Dashra Bhagabanpur (P)	Yes	Yes	a	Yes	a	a	a	Yes	Yes	Yes	Yes	No	No	No
1595	Bagbaria Narayanpur	Yes	a	a	a	a	a	a	Yes	Yes	Yes	Yes	No	No	No
1596	Serhangampur	a	a	a	a	a	a	Yes	Yes	Yes	Yes	Yes	No	No	No
1597	Khania Sahazadapur	Yes	a	a	a	a	a	b	Yes	Yes	Yes	Yes	No	No	No
1598	Kalinagar	Yes	Yes	a	a	a	b	a	Yes	Yes	Yes	Yes	No	No	No
1599	Bijaynagar	Yes	b	b	a	a	b	b	Yes	Yes	Yes	Yes	No	No	No
1600	Sahajadapur	Yes	a	a	a	a	b	b	Yes	Yes	Yes	Yes	No	No	No
1601	Chandipur	Yes	Yes	Yes	Yes	Yes	Yes	Yes	Yes	Yes	Yes	Yes	Yes	Yes	Yes
1602	Kamalpur	Yes	a	a	a	a	a	Yes	Yes	Yes	Yes	Yes	No	No	No
1603	Mayda	Yes	Yes	Yes	Yes	Yes	Yes	Yes	Yes	Yes	Yes	Yes	Yes	Yes	Yes
1604	Mahishghat	Yes	Yes	Yes	Yes	Yes	Yes	Yes	Yes	Yes	Yes	Yes	Yes	Yes	Yes
1605	Napukuria	Yes	Yes	Yes	Yes	Yes	Yes	Yes	Yes	Yes	Yes	Yes	Yes	Yes	Yes
1606	Gangapur	Yes	Yes	Yes	Yes	Yes	Yes	Yes	Yes	Yes	Yes	Yes	Yes	Yes	Yes
1607	Khaiyamara	Yes	Yes	Yes	Yes	Yes	Yes	Yes	Yes	Yes	Yes	Yes	Yes	Yes	Yes
1608	Mayahauri	Yes	Yes	Yes	Yes	b	Yes	Yes	Yes	Yes	Yes	Yes	Yes	Yes	Yes
1609	Gordoani	a	Yes	a	Yes	Yes	a	a	a	c	Yes	Yes	Yes	Yes	Yes
1610	Paschim Raghunathpur	Yes	Yes	Yes	Yes	Yes	Yes	Yes	Yes	Yes	Yes	Yes	No	Yes	No
1611	Mallar Chak	Yes	Yes	Yes	Yes	Yes	Yes	Yes	Yes	Yes	Yes	Yes	No	Yes	No
1612	Jautia	Yes	Yes	Yes	Yes	c	b	b	Yes	Yes	Yes	Yes	No	Yes	No
1613	Baishata	Yes	Yes	a	Yes	b	b	b	Yes	Yes	a	Yes	No	No	No
1614	Ghosar Chak	a	Yes	a	a	c	b	Yes	Yes	a	a	Yes	No	No	No
1615	Killa Durganagar	a	Yes	Yes	Yes	c	c	c	Yes	Yes	a	Yes	No	Yes	No
1616	Pat Pukur	a	Yes	a	Yes	Yes	Yes	b	b	Yes	Yes	Yes	No	Yes	No
1617	Taltala	a	Yes	a	Yes	c	b	b	Yes	Yes	b	Yes	No	No	No
1618	Jogigara	a	Yes	a	a	c	b	b	Yes	Yes	b	Yes	No	Yes	No
1619	Baltala	a	Yes	a	a	c	c	c	Yes	a	b	Yes	No	No	No
1620	Dam Dama	Yes	Yes	a	a	b	c	c	Yes	Yes	b	Yes	No	No	No
1621	Gopalnagar	Yes	Yes	b	b	c	c	c	Yes	Yes	b	Yes	No	No	No
1622	Kalikapur	a	Yes	a	a	c	c	c	Yes	Yes	b	Yes	No	No	No
1623	Baidya Chak	Yes	Yes	a	a	c	b	b	Yes	Yes	b	Yes	No	No	No
1624	Paschim Tentulbaria	a	Yes	Yes	Yes	b	Yes	Yes	Yes	Yes	Yes	Yes	No	No	No
1625	Purba Raghunathpur	Yes	Yes	Yes	Yes	c	Yes	Yes	Yes	Yes	b	Yes	No	No	No
1626	Beladurganagar	Yes	Yes	a	Yes	b	Yes	b	b	Yes	b	Yes	No	No	No
1627	Rupnagar	Yes	Yes	Yes	Yes	c	Yes	c	b	Yes	b	Yes	No	No	No
1628	Sapla	Yes	Yes	Yes	Yes	c	Yes	c	b	Yes	c	Yes	No	No	No
1629	Uttar Garankati	a	Yes	Yes	Yes	c	Yes	b	b	b	b	Yes	No	No	No
1630	Taranagar	Yes	Yes	Yes	Yes	c	Yes	b	b	Yes	b	Yes	No	No	No
1631	Karibaria	Yes	Yes	Yes	Yes	c	a	a	Yes	Yes	Yes	Yes	No	Yes	No

Nearest Town		Land Use							
		Area under different types of land use (in hectares rounded up to one decimal place)							
Name	Distance range code i.e. a for < 5 Kms, b for 5-10 Kms and c for 10+ kms .	Forests	Area under Non-agricultural Uses	Barren and Un-cultivable land	Permanent Pastures and Other Grazing Lands	Land Under Miscellaneous Tree Crops etc.	Culturable Waste Land	Name of Village	Serial Number
102	103	104	105	106	107	108	109	2	1

JAYNAGAR	a	0	8.5	0	0	0	0	Banamalipur (P)	1591
JAYNAGAR	b	0	6	0	0	0	0	Srirampur	1592
JOYNAGAR	b	0	9.4	0	0	0	0	Phutigoda	1593
JAYNAGAR	b	0	21	0	0	0	0	Dashra Bhagabanpur (P)	1594
JAYNAGAR	b	0	5	0	0	0	0	Bagbaria Narayanpur	1595
JAYNAGAR	b	0	4.6	0	0	0	40	Serhangampur	1596
JAYNAGAR	b	0	18.2	0	0	0	0.6	Khania Sahazadapur	1597
JAYNAGAR	b	0	47.2	0	0	0	0	Kalinagar	1598
JAYNAGAR	b	0	32.9	0	0	0	0	Bijaynagar	1599
JAYNAGAR	b	0	30.9	0	0	0	0	Sahajadapur	1600
JAYNAGAR	b	0	6.2	0	0	0	0	Chandipur	1601
JAYNAGAR	b	0	13.7	0	0	0	0	Kamalpur	1602
JAYNAGAR	b	0	11.1	0	0	0	0	Mayda	1603
JAYNAGAR	b	0	21.8	0	0	0	0	Mahishghat	1604
JAYNAGAR	b	0	16.2	0	0	0	0	Napukuria	1605
JAYNAGAR	b	0	5.9	0	0	0	0	Gangapur	1606
JAYNAGAR	b	0	25.5	0	0	0	0	Khaiyamara	1607
JAYNAGAR	c	0	0	0	0	0	0	Mayahauri	1608
JAYNAGAR	c	0	14	0	0	0	0	Gordoani	1609
JAYNAGAR	c	0	20.8	0	0	0	0	Paschim Raghunathpur	1610
JAYNAGAR	c	0	0	0	0	0	0	Mallar Chak	1611
JAYNAGAR	c	0	86	0	0	0	0	Jautia	1612
JAYNAGAR	c	0	108.5	0	0	0	0	Baishata	1613
JAYNAGAR	c	0	18.2	0	0	0	0	Ghosar Chak	1614
JAYNAGAR	c	0	96.7	0	0	0	0	Killa Durganagar	1615
JAYNAGAR	c	0	40.6	0	0	0	0	Pat Pukur	1616
JAYNAGAR	c	0	4.1	0	0	0	0	Taltala	1617
JAYNAGAR	c	0	34	0	0	0	0	Jogigara	1618
JAYNAGAR	c	0	14.6	0	0	0	0	Baltala	1619
JAYNAGAR	c	0	28.4	0	0	0	0	Dam Dama	1620
JAYNAGAR	c	0	21	0	0	0	0	Gopalnagar	1621
JAYNAGAR	c	0	28.6	0	0	0	0	Kalikapur	1622
JAYNAGAR	c	0	17.6	0	0	0	0	Baidya Chak	1623
JAYNAGAR	b	0	0	0	0	0	0	Paschim Tentulbaria	1624
JAYNAGAR	c	0	21.9	0	0	0	0	Purba Raghunathpur	1625
JAYNAGAR	c	0	66	0	0	0	0	Beladurganagar	1626
JAYNAGAR	c	0	184.9	0	0	0	0	Rupnagar	1627
JAYNAGAR	c	0	0	0	0	0	0	Sapla	1628
JAYNAGAR	c	0	2.9	0	0	0	0	Uttar Garankati	1629
JAYNAGAR	c	0	62.6	0	0	0	0	Taranagar	1630
JAYNAGAR	c	0	44.4	0	0	0	0	Karibaria	1631

Land Use											
Area under different types of land use (in hectares rounded up to one decimal place)							Area irrigated by source (in hectare).				
Serial Number	Name of Village	Fallow lands other than current fallows	Current Fallows	Net Area Sown	Total Irrigated Land Area	Total Un-irrigated Land Area	Canals (C)	Wells/Tube-wells(W/TW)	Tanks/Lakes(T/L)	Water Falls(WF)	Others(O)
1	2	110	111	112	113	114	115	116	117	118	119

1591	Banamalipur (P)	0	0	29.6	14.4	15.2	0	0	0	0	14.4
1592	Srirampur	0	0	46.4	15	31.4	0	0	0	0	15
1593	Phutigoda	0	0	54.7	18.2	36.5	0	0	0	0	18.2
1594	Dashra Bhagabanpur (P)	0	0	397.8	63.6	334.2	0	0	0	0	63.6
1595	Bagbaria Narayanpur	0	0	19.8	10.1	9.7	0	0	0	0	10.1
1596	Serhangampur	0	0	50.6	14.1	36.5	0	0	0	0	14.1
1597	Khania Sahazadapur	0	0	190	48.1	141.9	0	0	0	0	48.1
1598	Kalinagar	0	0	208.4	51.2	157.2	0	15	36.2	0	0
1599	Bijaynagar	0	0	115.9	23.9	92	0	0	0	0	23.9
1600	Sahajadapur	0	0	91.5	27.4	64.1	0	0	0	0	27.4
1601	Chandipur	0	0	27.5	10.5	17	0	0	0	0	10.5
1602	Kamalpur	0	0	58.7	18.4	40.3	0	0	0	0	18.4
1603	Mayda	0	0	126.7	25.4	101.3	0	0	0	0	25.4
1604	Mahishghat	0	0	115	23.4	91.6	0	0	0	0	23.4
1605	Napukuria	0	0	106.8	16.1	90.7	0	0	0	0	16.1
1606	Gangapur	0	0	27.4	7.3	20.1	0	0	0	0	7.3
1607	Khaiyamara	0	0	394.6	46.2	348.4	0	0	0	0	46.2
1608	Mayahauri	0	0	937	165.7	771.3	0	0	165.7	0	0
1609	Gordoani	0	0	901.4	413.1	488.3	0	246	167.1	0	0
1610	Paschim Raghunathpur	0	0	119	119	0	92.4	0	26.6	0	0
1611	Mallar Chak	0	0	256.2	50.4	205.8	0	0	35.4	0	15
1612	Jautia	0	0	232.7	51.3	181.4	0	0	0	0	51.3
1613	Baishata	0	0	261	78.4	182.6	0	0	0	0	78.4
1614	Ghoser Chak	0	0	100	22.4	77.6	0	0	0	0	22.4
1615	Killa Durganagar	0	0	202.4	44.2	158.2	0	0	44.2	0	0
1616	Pat Pukur	0	0	179.3	18.4	160.9	0	0	18.4	0	0
1617	Taltala	0	0	97.5	14.1	83.4	0	0	14.1	0	0
1618	Jogigara	0	0	190.6	44.3	146.3	0	0	0	0	44.3
1619	Baltala	0	0	227.4	40.2	187.2	0	0	0	0	40.2
1620	Dam Dama	0	0	288.5	56.8	231.7	0	0	56.8	0	0
1621	Gopalnagar	0	0	156.7	24.5	132.2	0	0	0	0	24.5
1622	Kalikapur	0	0	312.8	39.5	273.3	0	0	0	0	39.5
1623	Baidya Chak	0	0	111.3	18.2	93.1	0	0	0	0	18.2
1624	Paschim Tentulbaria	0	0	113.3	14.8	98.5	0	0	14.8	0	0
1625	Purba Raghunathpur	0	0	227	24.2	202.9	1	4	19.2	0	0
1626	Beladurganagar	0	0	622.4	100	522.4	0	70	30	0	0
1627	Rupnagar	0	0	514.3	81.7	432.6	81.7	0	0	0	0
1628	Sapla	0	0	136.3	50	86.3	0	0	50	0	0
1629	Uttar Garankati	0	0	101.4	14.2	87.2	0	0	0	0	14.2
1630	Taranagar	0	0	656.1	55	601.1	0	0	0	0	55
1631	Karibaria	0	0	580.3	74.8	505.6	0	0	74.8	0	0

Name of three most important commodities manufactured			Name of Village	Serial Number
First	Second	Third		
120	121	122	2	1

Gaji	Bag	Banamalipur (P)	1591
		Srirampur	1592
Blade		Phutigoda	1593
		Dashra Bhagabanpur (P)	1594
		Bagbaria Narayanpur	1595
		Serhangampur	1596
		Khania Sahazadapur	1597
		Kalinagar	1598
		Bijaynagar	1599
		Sahajadapur	1600
		Chandipur	1601
		Kamalpur	1602
		Mayda	1603
		Mahishghat	1604
		Napukuria	1605
		Gangapur	1606
		Khaiyamara	1607
		Mayahauri	1608
		Gordoani	1609
		Paschim Raghunathpur	1610
		Mallar Chak	1611
		Jautia	1612
		Baishata	1613
		Ghoser Chak	1614
		Killa Durganagar	1615
		Pat Pukur	1616
		Taltala	1617
		Jogigara	1618
		Baltala	1619
		Dam Dama	1620
		Gopalnagar	1621
		Kalikapur	1622
		Baidya Chak	1623
Jorry	Biri	Paschim Tentulbaria	1624
Jorry	Biri	Purba Raghunathpur	1625
Jorry	Biri	Beladurganagar	1626
Jorry	Biri	Rupnagar	1627
Jorry	Biri	Sapla	1628
Jorry	Biri	Uttar Garankati	1629
Jorry	Biri	Taranagar	1630
Pottray		Karibaria	1631

Census of India 2011
Amenities and Land use

Serial Number	Name of Village	Location code no.	Total area of the village (in hectares rounded up to one decimal place)	Total population (2011 census)	Number of households (2011 census)	Number of educational amenities available in village , the distance range code viz; a for 0-5 kms, b for 5-10 kms, c for 10+ kms of nearest place where facility is available							
						Pre-Primary school (PP)	Primary school (P)	Middle school (M)	Secondary School (S)	Senior Secondary school (SS)	Degree college of arts science & commerce (ASC)	Engineering college(EC)	Medical college (MC)
1	2	3	4	5	6	7	8	9	10	11	12	13	14
1632	Manirtala	334999	1022.6	17711	3626	7	7	1	1	1	c	c	c
1633	Radhaballabhpur	335000	1220.1	14884	2764	11	10	1	a	a	b	c	c
1634	Nalgora	335001	1043.7	10373	2088	9	9	2	1	1			
1635	Sonatikri	335002	1586	15536	3147	9	9	1	1	1		c	c
1636	Bhubankhali	335003	732.1	6949	1395	13	13	a	a	a	c	c	c
1637	Chuprijhara	335004	1737.2	11738	2319	8	7	1	a	a	c	c	c
Block T O T A L :			18168.6	239784	47650	153	149	22	13	10	2	4	0

- Village Directory

(As in 2009)

le. (If not available within the < 5 Kms, b for 5-10 Kms and c cility is available is given).						Number of Medical Amenities available. (If not available within the village , the distance range code viz; a for < 5 Kms, b for 5-10 Kms and c for 10+ kms of nearest place where facility is available is given).												
Management institute (MI)	Polytechnic (Pt)	Vocational training school /ITI	Non-formal training centre (NFTC)	Special school for disabled (SSD)	Others (specify)	Community health centre (CHC)	Primary health centre (PHC)	Primary health sub centre (PHS)	Maternity and child welfare centre (MCW)	T.B. clinic (TBC)	Hospital-allopathic (HA)	Hospital-alternative medicine (HO)	Dispensary (D)	Veterinary hospital (VH)	Mobile health clinic (MHC)	Family welfare centre (FWC)	Name of Village	Serial Number
15	16	17	18	19	20	21	22	23	24	25	26	27	28	29	30	31	2	1
c	c	c	c			c	c	1	c	c	c						Manirtala	1632
c	c	c	c	c			b		b	c	b						Radhaballabhpur	1633
	c						1			c	c						Nalgora	1634
c	c	c	c	c			a			c	c						Sonatikri	1635
c	c	c	c	c			b	1	b	c	b					b	Bhubankhali	1636
c	c	c	c	c			b		1	c	c					b	Chuprijhara	1637
0	0	0	0	0	0	0	3	16	1	0	1	0	8	0	8	0	: Block T O T A L	

Serial Number	Name of Village	Number of Non-Government Medical Amenities available.							Availability of drinking water - Yes / No							
		Charitable non Govt. hospital/Nursing home.	Medical practitioner with MBBS Degree	Medical practitioner with other degree	Medical practitioner with no degree	Traditional practitioner and faith healer	Medicine Shop	Others	Tap water (Treated/Untreated)	Well water (Covered / Uncovered well)	Hand Pump	Tube wells / Bore well	Spring	River / Canal	Tank / Pond / Lake	Others
1	2	32	33	34	35	36	37	38	39	40	41	42	43	44	45	46
1632	Manirtala	0	0	0	0	0	1	0	No	No	No	Yes	No	Yes	Yes	No
1633	Radhaballabhpur	0	0	0	0	0	0	0	No	No	No	Yes	No	Yes	Yes	No
1634	Nalgora	0	0	0	5	0	4	0	No	No	No	Yes	No	Yes	Yes	No
1635	Sonatikri	0	0	0	10	0	6	0	No	No	No	Yes	No	Yes	Yes	No
1636	Bhubankhali	0	0	0	0	0	0	0	No	No	No	Yes	No	Yes	Yes	No
1637	Chuprijhara	0	0	0	0	0	0	0	No	No	No	Yes	No	Yes	Yes	No
Block T O T A L :		2	4	8	47	20	22	3	1	0	19	32	0	14	45	0

Availability of toilet & others Yes / No				Communication and transport facilities (If amenities available code -Yes is given except for Village Pin Code .If not available within the village , the distance range code viz; a for < 5 Kms, b for 5-10 Kms and c for 10+ kms of nearest place where facility is available is given).								
Community toilet including bath.	Community toilet excluding bath.	Rural sanitary mart or sanitary hardware outlet available near the village.	Community bio- gas or recycle of waste for productive use.	Post office(PO)	Sub post office (SPO)	Post & Telegraph office (P&TO)	Village Pin Code	Telephones (Land lines)	Public call office (PCO)	Mobile phone coverage	Name of Village	Serial Number
47	48	49	50	51	52	53	54	55	56	57	2	1
No	No	No	No	Yes	c	c	743373	c	b	Yes	Manirtala	1632
No	No	No	No	Yes	c	c	743349	Yes	b	Yes	Radhaballabhpur	1633
No	No	Yes	No	Yes	c	c	743349	Yes	b	Yes	Nalgora	1634
No	Yes	No	No	Yes	c	c	743349	Yes	b	Yes	Sonatikri	1635
No	No	No	No	a	c	c	743349	Yes	b	Yes	Bhubankhali	1636
No	No	No	No	Yes	c	c	743349	Yes	b	Yes	Chuprijhara	1637
1	2	2	2	16	5	2	47	40	5	36	: Block TOTAL	

Communication and transport facilities (If amenities available code -Yes is given except for Village Pin Code ,If not available within the village , the distance range code viz; a for < 5 Kms, b for 5-10 Kms and c for 10+ kms of nearest place where facility is available is given).													Village connected to highway (If amenities available code viz; a for < 5 Kms, b for 5-10 Kms and c for 10+ kms of nearest place where facility is available is given).			
Serial Number	Name of Village	Internet cafes/ Common service centre (CSC)	Private courier facility	Bus service (Public & Private)	Railway stations	Auto/Modified Autos	Taxis and Vans	Tractors	Cycle-pulled rickshaws(Manual & Machine driven)	Carts driven by animals	Sea /River ferry service	Connected to national highway(NH)	Connected to state highway(SH)	Connected to major district road (MDR)	Connected to others district road	Pucca roads
1	2	58	59	60	61	62	63	64	65	66	67	68	69	70	71	72
1632	Manirtala	c	c	b	c	Yes	c	Yes	c	a	c	c	c	c	a	a
1633	Radhaballabhpur	c	c	b	c	Yes	Yes		Yes	a	c		c	Yes	b	
1634	Nalgora	Yes	b	b	c	Yes	Yes		Yes	b	c	c			Yes	
1635	Sonatikri	Yes	b	b	c	Yes	Yes			Yes	c	c			Yes	
1636	Bhubankhali	c	c	b	c	Yes	a		Yes	Yes	c		c	Yes	a	
1637	Chuprijhara	c	c	b	c	Yes	Yes			Yes	c		c	Yes	b	
Block T O T A L :		3	0	3	5	21	30	7	22	4	4	0	0	0	7	8

ys,village roads, banks & credit societies : -Yes is given, If not available within the code viz; a for < 5 Kms, b for 5-10 Kms place where facility is available is given).							Availability of miscellaneous facilities (If amenities available code -Yes is given, If not available within the village , the distance range code viz; a for < 5 Kms, b for 5-10 Kms and c for 10+ kms of nearest place where facility is available is given).									
Kutchcha roads	Water bounded macadam(WBM) roads	Navigable waterway (river/canal)(NW)	Footpaths (FP)	Commercial & Co-operative Banks	ATM	Agricultural Credit Societies	Self-Help Group (SHG)	Public distribution system (PDS) shop	Mandis / Regular market	Weekly Haat	Agricultural marketing society	Integrated Child Development Scheme (Nutritional Centres)	Anganwadi Centre (Nutritional Centres)	Others (Nutritional Centres)	Name of Village	Serial Number
73	74	75	76	77	78	79	80	81	82	83	84	85	86	87	2	1
Yes	c		c	c	c	Yes	c	Yes	Yes	c	c	Yes	Yes	Yes	Manirtala	1632
Yes	Yes		a	b	c	Yes	Yes	c	Yes	Yes	Yes	Yes	Yes	Yes	Radhaballabhpur	1633
Yes	Yes		Yes	c	c	Yes	Yes	Yes	Yes	Yes	Yes	Yes	Yes	Yes	Nalgora	1634
Yes	Yes		Yes	c	c	Yes	Yes	Yes	Yes	Yes	Yes	Yes	Yes	Yes	Sonatikri	1635
Yes	Yes		a	b	c	Yes	Yes	c	a	Yes	Yes	Yes	Yes	Yes	Bhubankhali	1636
Yes	Yes		a	b	c	Yes	Yes	c	Yes	Yes	Yes	Yes	Yes	Yes	Chuprijhara	1637
44	2	9	3	5	0	1	45	31	14	23	42	46	44	44	: Block T O T A L	

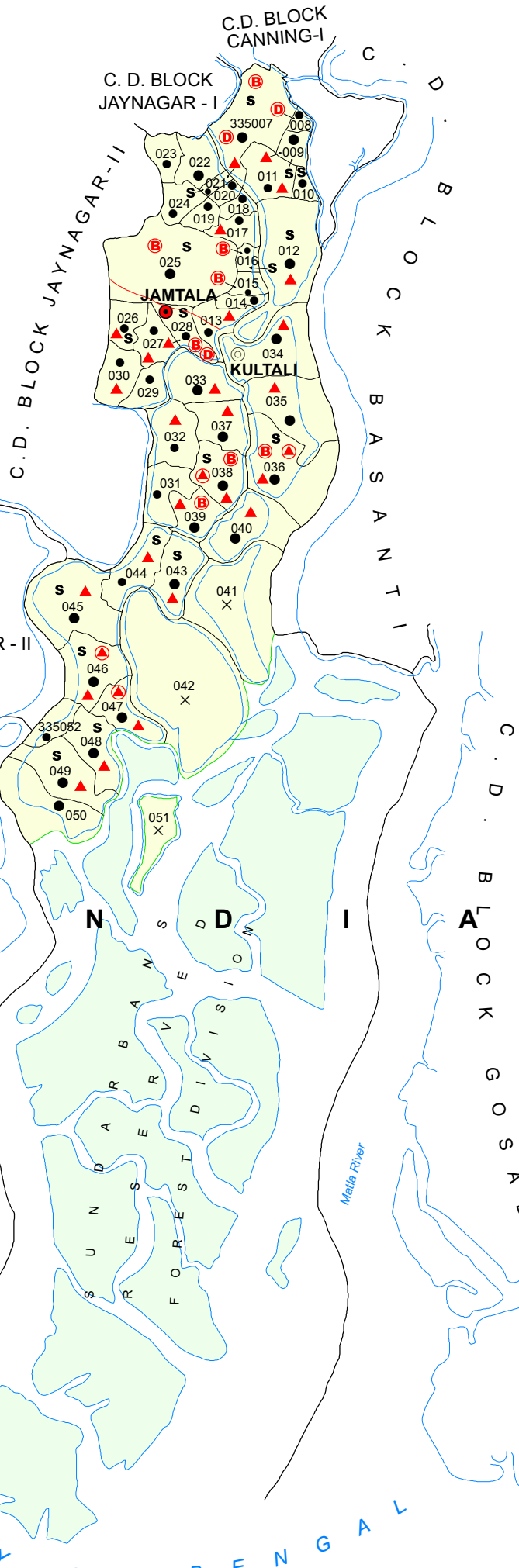
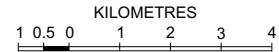
Availability of miscellaneous facilities (If amenities available code -Yes is given, If not available within the village , the distance range code viz; a for < 5 Kms, b for 5-10 Kms and c for 10+ kms of nearest place where facility is available is given).													Availability of electricity (Yes/No)			
Serial Number	Name of Village	ASHA (Accredited Social Health Activist)	Community centre with/without TV	Sports Field,	Sports Club / Recreation Centre	Cinema / Video Hall	Public Library	Public Reading Room	Newspaper Supply	Assembly Polling station	Birth & Death Registration Office	Power Supply for Domestic Use (ED)	Power Supply for Agricultural Use (EAG)	Power Supply for Commercial Use (EC)	Power Supply for All Uses (EA)	
1	2	88	89	90	91	92	93	94	95	96	97	98	99	100	101	
1632	Manirtala	Yes	Yes	Yes	Yes	Yes	c	Yes	Yes	Yes	Yes	Yes	No	No	No	
1633	Radhaballabhpur	Yes	Yes	Yes	Yes	Yes	Yes	Yes	Yes	Yes	a	Yes	No	Yes	No	
1634	Nalgora	Yes	Yes	Yes	Yes	Yes	Yes	Yes	Yes	Yes	Yes	Yes	No	Yes	No	
1635	Sonatikri	Yes	Yes	Yes	Yes	Yes	Yes	Yes	Yes	Yes	Yes	Yes	No	Yes	No	
1636	Bhubankhali	Yes	Yes	Yes	Yes	Yes	Yes	Yes	Yes	Yes	a	Yes	No	Yes	No	
1637	Chuprijhara	Yes	Yes	Yes	Yes	Yes	Yes	Yes	Yes	Yes	Yes	Yes	No	Yes	No	
Block T O T A L :		36	40	27	33	18	23	20	38	42	28	47	8	21	8	

Nearest Town		Land Use							
		Area under different types of land use (in hectares rounded up to one decimal place)							
Name	Distance range code i.e. a for < 5 Kms, b for 5-10 Kms and c for 10+ kms .	Forests	Area under Non-agricultural Uses	Barren and Un-cultivable land	Permanent Pastures and Other Grazing Lands	Land Under Miscellaneous Tree Crops etc.	Culturable Waste Land	Name of Village	Serial Number
102	103	104	105	106	107	108	109	2	1
JAYNAGAR	c	0	178.1	0	0	0	0	0 Manirtala	1632
JAYNAGAR	c	0	176.6	0	0	0	0	0 Radhaballabhpur	1633
JAYNAGAR	c	0	231.5	0	0	0	0	0 Nalgora	1634
JAYNAGAR	c	0	40	0	0	0	0	0 Sonatikri	1635
JAYNAGAR	c	0	178.4	0	0	0	0	0 Bhubankhali	1636
JAYNAGAR	c	0	795.2	0	0	0	0	0 Chuprijhara	1637
0	0	0	2799.7	0	0	0	0	40.6 : Block T O T A L	

Land Use											
Area under different types of land use (in hectares rounded up to one decimal place)							Area irrigated by source (in hectare).				
Serial Number	Name of Village	Fallow lands other than current fallows	Current Fallows	Net Area Sown	Total Irrigated Land Area	Total Un-irrigated Land Area	Canals (C)	Wells/Tube-wells(W/TW)	Tanks/Lakes(T/L)	Water Falls(WF)	Others(O)
1	2	110	111	112	113	114	115	116	117	118	119
1632	Manirtala	0	0	844.6	826.6	18	0	350	476.6	0	0
1633	Radhaballabhpur	0	0	1043.6	150	893.6	4	85	61	0	0
1634	Nalgora	0	0	812.2	182.7	629.5	46.7	0	136	0	0
1635	Sonatikri	0	0	1546	186	1359.9	45	0	141	0	0
1636	Bhubankhali	0	0	553.6	130	423.6	52	0	78	0	0
1637	Chuprijhara	0	0	942	342	600	68	205	69	0	0
Block T O T A L :		0	0	15328	3865.8	11463	390.8	975	1714.9	0	0

Name of three most important commodities manufactured			Name of Village	Serial Number
First	Second	Third		
120	121	122	2	1
Biri			Manirtala	1632
			Radhaballabhpur	1633
			Nalgora	1634
			Sonatikri	1635
			Bhubankhali	1636
			Chuprijhara	1637
			: Block T O T A L	

WEST BENGAL
C. D. BLOCK KULTALI
 DISTRICT SOUTH TWENTY FOUR PARGANAS



- BOUNDARY, C. D. BLOCK.....
- „ VILLAGE WITH MDDS CODE 335052
- „ RESERVED-FOREST WITH NAME.. SUNDARBANS R. F.
- HEADQUARTERS : POLICE STATION
- „ C. D. BLOCK.....
- POPULATION SIZE OF VILLAGES:
 500-999, 1000-4999, 5000 AND ABOVE
- UNINHABITED VILLAGE WITH MDDS CODE..... X 335051
- IMPORTANT METALLED ROAD
- RIVER AND STREAM.....

R. F. - RESERVED FOREST

TOTAL AREA OF THE C. D. BLOCK.....	306.18 Sq. Kms.
TOTAL POPULATION OF THE C. D. BLOCK.....	229053
TOTAL NUMBER OF VILLAGES.....	46
TOTAL NUMBER OF INHABITED VILLAGES.....	43
TOTAL NUMBER OF CENSUS TOWNS.....	NIL
TOTAL NUMBER OF STATUTORY TOWNS.....	NIL
DISTANCE FROM DISTRICT HEADQUARTERS TO C. D.	
BLOCK HEADQUARTERS (APPROX.).....	72 Kms.

In the map complete forest boundary could not be shown because of some technical problems.

- HIGH SCHOOL / INTER COLLEGE . S
- BANK B
- DISPENSARY..... D
- PRIMARY HEALTH CENTRE A
- OTHER MEDICAL SERVICES T

C.D. BLOCK MATHURAPUR - II

C. D. BLOCK JAYNAGAR - I

C.D. BLOCK CANNING-I

JAMTALA

KULTALI

C. D. BLOCK PATHARPRATIMA

C. D. BLOCK GOSABA

BAY OF BENGAL

SUNDBANS
 RESERVED FOREST

Alphabetical List of Villages

Name of the CD Block : Kultali

CD Block Code (2011) : 0280

Sl. No.	Name of the Village	PLCN 2001	MDDS PLCN 2011
1	2	3	4
1	Alitakhali	04038500	335017
2	Ambikanagar	04038400	335016
3	Andharia	04038300	335015
4	Baikuntapur	04041700	335049
5	Balaharania	04038200	335014
6	Benimadharpur	04037600	335008
7	Bhubaneshwari	04041400	335046
8	Bhubaneshwari Char	04042000	335052
9	Binodpur	04041600	335048
10	Dakshin Durgapur	04040700	335039
11	Dakshin Garankati	04040200	335034
12	Debipur Gurguria	04041300	335045
13	Deulbari Debipur	04040800	335040
14	Dongajora	04038000	335012
15	Gangadharpur	04038800	335020
16	Godabar	04039200	335024
17	Gopalganj	04040300	335035
18	Jalabaria	04039300	335025
19	Jamtala	04039600	335028
20	Kaikhali	04040400	335036
21	Kailashnagar	04037700	335009
22	Kaksaha	04038700	335019
23	Kaorakhali	04039400	335026
24	Katamari	04040600	335038
25	Kirtankhola	04039000	335022
26	Kisorimohanpur	04041800	335050
27	Koabati	04038600	335018
28	Kripakhali	04039100	335023
29	Kundakhali	04038100	335013
30	Lot-118	04041900	335051
31	Lot-120	04041000	335042
32	Lot-121	04040900	335041
33	Madhabpur	04040000	335032
34	Madhusudanpur	04040100	335033
35	Madhya Gurguria	04041200	335044
36	Maipit	04041500	335047
37	Mandalerlat	04039500	335027
38	Meraganj	04037500	335007
39	Pachua Khali	04038900	335021
40	Paschim Gabtala	04039800	335030
41	Purba Gabtala	04039700	335029
42	Purba Gurguria	04041100	335043
43	Purba Shyamnagar	04037800	335010
44	Purba Tetulberia	04037900	335011
45	Sankizahan	04040500	335037
46	Shyamnagar	04039900	335031

Census of India 2011
Amenities and Land use

Serial Number	Name of Village	Location code no.	Total area of the village (in hectares rounded up to one decimal place)	Total population (2011 census)	Number of households (2011 census)	Number of educational amenities available in village , the distance range code viz; a for 0-5 kms, b for 5-10 kms, c for 10+ kms of nearest place where facility is available							
						Pre-Primary school (PP)	Primary school (P)	Middle school (M)	Secondary School (S)	Senior Secondary school (SS)	Degree college of arts science & commerce (ASC)	Engineering college(EC)	Medical college (MC)
1	2	3	4	5	6	7	8	9	10	11	12	13	14

Name of District:-South Twenty Four Parganas

Name of CD Block:-Kultali

1638	Meraganj	335007	1330.2	22225	4028	7	7	1	1	1	c	c	c
1639	Benimadhabpur	335008	227.9	1796	304	1	1	c	a	a	b	c	c
1640	Kailashnagar	335009	365.2	5083	959	1	1	1	1	a	c	c	c
1641	Purba Shyamnagar	335010	170.1	1629	319	1	1	1	1	a	c	c	c
1642	Purba Tetulberia	335011	441.7	4309	774	2	2	a	a	c	c	c	c
1643	Dongajora	335012	1278.6	10275	1951	5	4	1	1	b	b	c	c
1644	Kundakhali	335013	376.1	3307	651	1	1	a	a	a	a	a	a
1645	Balaharania	335014	152.9	1363	292	1	1	1	a	a	a	c	c
1646	Andharia	335015	152.3	646	125	1	1	a	a	a	a	c	c
1647	Ambikanagar	335016	112.7	701	126	1	1	1	1	1	a	c	c
1648	Alitakhali	335017	276.3	3427	590	1	1	a	a	a	a	c	c
1649	Koabati	335018	160.7	2729	497	1	1	b	b	b	b	c	c
1650	Kaksaha	335019	207.2	2157	419	1	1	b	b	b	b	c	c
1651	Gangadharpur	335020	69.6	1080	221	1	1	b	b	b	b	c	c
1652	Pachua Khali	335021	76.8	710	148	1	1	1	1	1	b	c	c
1653	Kirtankhola	335022	390.2	5312	959	2	2	b	c	c	c	c	c
1654	Kripakhali	335023	199.9	1813	361	1	1	b	b	b	c	c	c
1655	Godabar	335024	489.9	4671	881	3	3	1	a	a	b	b	c
1656	Jalabaria	335025	2331.6	20138	4125	11	10	2	a	1	c	c	c
1657	Kaorakhali	335026	386.2	4188	796	3	3	1	1	1	a	c	c
1658	Mandalerlat	335027	416.3	2924	595	3	3	1	a	a	a	c	c
1659	Jamtala	335028	412.8	4495	951	2	3	1	1	2	a	c	c
1660	Purba Gabtala	335029	567.7	3209	600	1	1	c	b	b	b	c	c
1661	Paschim Gabtala	335030	521.5	4387	806	2	2	c	b	b	b	c	c
1662	Shyamnagar	335031	482.4	3753	716	3	2	c	c	a	c	c	c
1663	Madhabpur	335032	604.2	4725	931	2	1	1	c	a	c	c	c
1664	Madhusudanpur	335033	755.9	6899	1346	3	3	b	b	b	b	c	c
1665	Dakshin Garankati	335034	729.2	6189	1219	3	3	b	b	b	b	c	c
1666	Gopalganj	335035	826.2	7853	1606	4	4	b	b	b	b	c	c
1667	Kaikhali	335036	778.8	6030	1294	2	2	1	1	c	c	c	c
1668	Sankizahan	335037	606.3	8811	1773	3	3	1	b	b	b	c	c
1669	Katamari	335038	646.5	5238	1069	1	1	1	1	1	c	c	c
1670	Dakshin Durgapur	335039	534.3	5346	1013	2	2	c	c	a	c	c	c
1671	Deulbari Debipur	335040	759.9	7315	1453	4	3	c	c	a	c	c	c
1672	Lot-121	335041	1471.4	0	0								
1673	Lot-120	335042	2541.8	0	0								
1674	Purba Gurguria	335043	705.1	5662	1264	2	2	1	1	1	c	c	c
1675	Madhya Gurguria	335044	618	4669	936	2	2	1	1	1			
1676	Debipur Gurguria	335045	1306.1	10812	2307	4	4	2	3	1	c	c	c
1677	Bhubaneshwari	335046	856.4	6936	1516	5	5	1	1	c	c	c	c
1678	Maipit	335047	578.8	5615	1158	2	2	1	b	b	c	c	c

- Village Directory

(As in 2009)

15	16	17	18	19	20	21	22	23	24	25	26	27	28	29	30	31	Name of Village	Serial Number
le. (If not available within the < 5 Kms, b for 5-10 Kms and c if facility is available is given).						Number of Medical Amenities available. (If not available within the village, the distance range code viz; a for < 5 Kms, b for 5-10 Kms and c for 10+ kms of nearest place where facility is available is given).								2	1			

Location CodeNo:-343

Location CodeNo:-0280

c	c	c	c	c	c	c	c	c	c	c	b	c	5	c	c	c	Meraganj	1638
c	c	c	c	c	c	c	c	b	c	c	b	c	1	c	c	c	Benimadhabpur	1639
c	c	c	c	c	c	c	c	1	c	c	c	c	c	c	c	c	Kailashnagar	1640
c	c	c	c	c	c	c	b	a	b	b	b	b	b	b	b	b	Purba Shyamnagar	1641
c	c	c	c	c	c	c	b	1	b	b	b	b	b	b	b	b	Purba Tetulberia	1642
c	c	c	c	c	c	c	b	2	b	b	b	b	b	b	b	b	Dongajora	1643
c	c	c	c	c	c	a	a	1	c	c	c	c	c	c	c	c	Kundakhali	1644
c	c	c	c	c	c	c	a	a	c	c	c	c	a	c	b	a	Balaharania	1645
c	c	c	c	c	c	c	a	a	c	c	c	c	a	c	b	a	Andharia	1646
c	c	c	c	c	c	c	a	a	c	c	c	c	a	c	b	a	Ambikanagar	1647
c	c	c	c	c	c	c	a	1	a	c	c	c	c	c	c	c	Alitakhali	1648
c	c	c	c	c	c	c	b	a	c	c	c	c	c	c	c	b	Koabati	1649
c	c	c	c	c	c	c	b	a	c	c	c	c	c	c	c	c	Kaksaha	1650
c	c	c	c	c	c	c	b	b	c	c	c	c	c	c	c	c	Gangadharpur	1651
c	c	c	c	c	c	c	b	1	c	c	c	c	c	c	c	b	Pachua Khali	1652
c	c	c	c	c	c	c	c	a	c	c	c	c	b	c	b	c	Kirtankhola	1653
c	c	c	c	c	c	c	c	a	c	c	c	c	a	c	c	c	Kripakhali	1654
c	c	c	c	c	c	c	b	a	c	c	c	c	b	c	a	b	Godabar	1655
c	c	c	c	c	c	c	b	b	c	c	c	c	c	c	c	c	Jalabaria	1656
c	c	c	c	c	c	c	b	1	b	c	c	c	a	b	c	c	Kaorakhali	1657
c	c	c	c	c	c	c	a	1	a	c	a	c	a	c	c	c	Mandalerlat	1658
c	c	c	c	c	c	c		1	1	c	c	c	3	c	c	c	Jamtala	1659
c	c	c	c	c	c	c	b	a	b	c	b	c	b	b	c	c	Purba Gabtala	1660
c	c	c	c	c	c	c	b	1	b	c	c	c	b	c	c	c	Paschim Gabtala	1661
c	c	c	c	c	c	c	a	c	c	c	c	c	c	c	c	c	Shyamnagar	1662
c	c	c	c	c	c	c	a	1	c	c	c	c	c	c	c	c	Madhabpur	1663
c	c	c	c	c	c	c	b	1	c	c	c	c	c	c	c	c	Madhusudanpur	1664
c	c	c	c	c	c	c	b	1	b	c	b	c	c	b	c	c	Dakshin Garankati	1665
c	c	c	c	c	c	c	b	1	c	c	c	c	c	c	c	c	Gopalganj	1666
c	c	c	c	c	c	c	1	1	c	c	c	c	c	c	c	c	Kaikhali	1667
c	c	c	c	c	c	c	b	1	c	c	c	c	c	c	c	b	Sankizahan	1668
c	c	c	c	c	c	c	1	1	c	c	c	c	c	c	c	c	Katamari	1669
c	c	c	c	c	c	c	a	1	c	c	c	c	c	c	c	c	Dakshin Durgapur	1670
c	c	c	c	c	c	c	a	2	c	c	c	c	c	c	c	c	Deulbari Debipur	1671
																	Lot-121	1672
																	Lot-120	1673
c	c	c	c	c	c	c	b	1	c	c	c	c	c	c	c	c	Purba Gurguria	1674
c	c	c	c	c	c	c	b	1	c	c	c	c	c	c	c	c	Madhya Gurguria	1675
c	c	c	c	c	c	c	a	2	c	c	c	c	c	c	c	c	Debipur Gurguria	1676
c	c	c	c	c	c	c	1	2	c	c	c	c	c	c	c	c	Bhubaneshwari	1677
c	c	c	c	c	c	c	1	1	c	c	c	c	c	c	c	c	Maipit	1678

Serial Number	Name of Village	Number of Non-Government Medical Amenities available.							Availability of drinking water - Yes / No							
		Charitable non Govt. hospital/Nursing home.	Medical practitioner with MBBS Degree	Medical practitioner with other degree	Medical practitioner with no degree	Traditional practitioner and faith healer	Medicine Shop	Others	Tap water (Treated/Untreated)	Well water (Covered / Uncovered well)	Hand Pump	Tube wells / Bore well	Spring	River / Canal	Tank / Pond / Lake	Others
1	2	32	33	34	35	36	37	38	39	40	41	42	43	44	45	46

1638	Meraganj	0	0	0	7	0	1	0	No	No	Yes	No	No	No	No	No
1639	Benimadhabpur	0	0	0	1	0	0	0	No	No	Yes	No	No	No	No	No
1640	Kailashnagar	0	0	0	4	0	0	0	No	No	Yes	No	No	No	Yes	No
1641	Purba Shyamnagar	0	0	0	3	0	0	0	No	No	Yes	No	No	No	Yes	No
1642	Purba Tetulberia	0	0	0	4	0	0	0	No	No	Yes	No	No	No	Yes	No
1643	Dongajora	0	0	0	10	0	0	0	No	No	Yes	No	No	No	Yes	No
1644	Kundakhali	0	0	0	0	0	1	0	No	No	Yes	No	No	No	No	No
1645	Balaharania	0	0	0	0	0	0	0	No	No	Yes	No	No	No	No	No
1646	Andharia	0	0	0	0	0	0	0	No	No	Yes	No	No	No	No	No
1647	Ambikanagar	0	0	0	0	0	1	0	No	No	Yes	No	No	No	No	No
1648	Alitakhali	0	0	0	0	0	0	0	No	No	Yes	No	No	No	No	No
1649	Koabati	0	0	0	0	0	1	0	No	No	Yes	No	No	No	No	No
1650	Kaksaha	0	0	0	0	0	2	0	No	No	Yes	No	No	No	No	No
1651	Gangadharpur	0	0	0	0	0	0	0	No	No	Yes	Yes	No	No	No	No
1652	Pachua Khali	0	0	0	0	0	0	0	No	No	Yes	No	No	No	No	No
1653	Kirtankhola	0	0	0	0	0	0	0	No	No	Yes	No	No	No	No	No
1654	Kripakhali	0	0	0	0	0	0	0	No	No	Yes	No	No	No	No	No
1655	Godabar	0	0	0	0	0	0	2	No	No	Yes	No	No	No	No	No
1656	Jalabaria	0	0	0	2	0	1	0	No	No	Yes	Yes	No	No	No	Yes
1657	Kaorakhali	0	0	1	0	0	0	0	No	Yes	No	No	No	No	No	No
1658	Mandalerlat	0	0	0	2	0	0	0	No	No	Yes	No	No	Yes	No	No
1659	Jamtala	0	0	0	3	0	3	0	No	No	Yes	No	No	Yes	No	No
1660	Purba Gabtala	0	0	0	2	0	0	0	No	No	Yes	No	No	Yes	No	No
1661	Paschim Gabtala	0	0	0	0	2	0	0	No	No	Yes	No	No	Yes	No	No
1662	Shyamnagar	0	0	0	0	0	0	0	No	No	Yes	No	No	No	No	No
1663	Madhabpur	0	0	0	0	0	0	0	No	No	Yes	No	No	No	No	No
1664	Madhusudanpur	0	0	0	0	0	0	0	No	No	Yes	No	No	Yes	Yes	No
1665	Dakshin Garankati	0	0	0	1	0	0	0	No	No	No	Yes	No	Yes	Yes	No
1666	Gopalganj	0	0	0	0	0	0	0	No	No	Yes	No	No	No	No	No
1667	Kaikhali	0	0	0	0	0	0	0	No	No	No	No	No	No	No	No
1668	Sankizahan	0	0	0	0	0	0	0	No	No	Yes	No	No	Yes	No	No
1669	Katamari	0	0	0	0	0	0	0	No	No	Yes	Yes	No	No	No	No
1670	Dakshin Durgapur	0	0	0	0	0	0	0	No	No	Yes	No	No	No	No	No
1671	Deulbari Debipur	0	0	0	0	0	0	0	No	No	Yes	No	No	No	No	No
1672	Lot-121															
1673	Lot-120															
1674	Purba Gurguria	0	0	0	3	0	0	0	No	No	Yes	Yes	No	No	No	No
1675	Madhya Gurguria	0	0	0	0	0	0	0	No	No	Yes	Yes	No	No	No	No
1676	Debipur Gurguria	0	0	0	0	0	2	0	No	No	Yes	No	No	No	No	No
1677	Bhubaneshwari	0	0	0	0	0	2	0	No	No	Yes	Yes	No	No	No	No
1678	Maipit	0	0	0	3	0	0	0	No	No	Yes	Yes	No	No	No	Yes

Availability of toilet & others Yes / No				Communication and transport facilities (If amenities available code -Yes is given except for Village Pin Code ,If not available within the village , the distance range code viz; a for < 5 Kms, b for 5-10 Kms and c for 10+ kms of nearest place where facility is available is given).								
Community toilet including bath.	Community toilet excluding bath.	Rural sanitary mart or sanitary hardware outlet available near the village.	Community bio- gas or recycle of waste for productive use.	Post office(PO)	Sub post office (SPO)	Post & Telegraph office (P&TO)	Village Pin Code	Telephones (Land lines)	Public call office (PCO)	Mobile phone coverage	Name of Village	Serial Number
47	48	49	50	51	52	53	54	55	56	57	2	1

No	No	No	No	Yes	c	c	743329	c	b	Yes	Meraganj	1638
No	No	No	No	a	c	c	743349	c	b	b	Benimadhampur	1639
No	No	No	No	Yes	c	c	743329	c	c	Yes	Kailashnagar	1640
Yes	No	No	No	a	c	c	743349	c	c	Yes	Purba Shyamnagar	1641
No	No	No	No	a	c	c	743338	c	b	Yes	Purba Tetulberia	1642
No	No	Yes	No	a	c	c	743329	b	c	b	Dongajora	1643
No	No	No	No	a	c	c	743338	a	b	Yes	Kundakhali	1644
No	No	No	No	a	c	c	743338	a	b	Yes	Balaharania	1645
No	No	No	No	a	c	c	743338	a	b	c	Andharia	1646
No	No	No	No	a	c	c	743383	a	b	Yes	Ambikanagar	1647
No	No	No	No	a	a	c	743338	a	b	Yes	Alitakhali	1648
No	No	No	No	b	b	c	743338	b	b	a	Koabati	1649
No	No	No	No	a	c	c	743338	c	b	Yes	Kaksaha	1650
No	No	No	No	a	c	c	743338	c	c	b	Gangadharpur	1651
No	No	No	No	a	c	c	743338	c	c	Yes	Pachua Khali	1652
No	No	No	No	a	c	c	743338	a	c	Yes	Kirtankhola	1653
No	No	No	No	Yes	c	c	743337	c	b	Yes	Kripakhali	1654
No	No	No	No	Yes	c	c	743338	b	c	Yes	Godabar	1655
No	No	No	No	Yes	c	c	743338	Yes	b	Yes	Jalabaria	1656
No	No	No	No	Yes	c	c	743338	a	b	a	Kaorakhali	1657
No	No	No	No	Yes	c	c	743337	a	b	a	Mandalerlat	1658
No	No	Yes	No	Yes	c	Yes	743338	Yes	b	Yes	Jamtala	1659
No	No	No	No	a	c	c	743349	b	b	c	Purba Gabtala	1660
No	No	No	No	b	c	c	743338	b	b	Yes	Paschim Gabtala	1661
No	No	No	No	a	c	c	743349	c	b	Yes	Shyamnagar	1662
No	No	No	No	Yes	c	c	743349	c	b	Yes	Madhabpur	1663
No	No	No	No	a	c	c	743349	c	b	Yes	Madhusudanpur	1664
No	No	No	No	Yes	c	c	743338	b	b	Yes	Dakshin Garankati	1665
No	No	No	No	Yes		Yes	743338	a	b	Yes	Gopalganj	1666
No	No	No	No		Yes	c	743338	c	b	Yes	Kaikhali	1667
No	No	No	No	a	c	c	743349	c	b	Yes	Sankizahan	1668
No	No	No	No	Yes	c	c	743349	c	b	Yes	Katamari	1669
No	No	No	No	Yes	c	c	743349	c	b	Yes	Dakshin Durgapur	1670
No	No	No	No	Yes	c	c	743349	c	b	Yes	Deulbari Debipur	1671
											Lot-121	1672
											Lot-120	1673
No	No	No	No	a	c	c	743349	a	b	Yes	Purba Gurguria	1674
No	No	No	No	Yes	c	c	743349	b	Yes	Yes	Madhya Gurguria	1675
No	No	No	No	Yes	c	c	743383	a	c	Yes	Debipur Gurguria	1676
No	No	No	No	Yes	c	c	743383	c	Yes	Yes	Bhubaneshwari	1677
No	No	No	No	Yes	c	c	743383	b	c	c	Maipit	1678

Communication and transport facilities (If amenities available code -Yes is given except for Village Pin Code ,If not available within the village , the distance range code viz; a for < 5 Kms, b for 5-10 Kms and c for 10+ kms of nearest place where facility is available is given).												Village connected to highway (If amenities available code viz; a for < 5 Kms, b for 5-10 Kms and c for 10+ kms of nearest place where facility is available is given).				
Serial Number	Name of Village	Internet cafes/ Common service centre (CSC)	Private courier facility	Bus service (Public & Private)	Railway stations	Auto/Modified Autos	Taxis and Vans	Tractors	Cycle-pulled rickshaws(Manual & Machine driven)	Carts driven by animals	Sea /River ferry service	Connected to national highway(NH)	Connected to state highway(SH)	Connected to major district road (MDR)	Connected to others district road	Pucca roads
1	2	58	59	60	61	62	63	64	65	66	67	68	69	70	71	72

1638	Meraganj	c	c	b	c	Yes	Yes	c	Yes	c	Yes	c	c	c	Yes	Yes
1639	Benimadhampur	c	c	b	c	a	Yes	c	Yes	c	b	c	c	c	c	Yes
1640	Kailashnagar	c	c	b	c	Yes	Yes	c	Yes		Yes	c	c			a
1641	Purba Shyamnagar	b	c	b	c	Yes	Yes	c	Yes	c	Yes	c	c			b
1642	Purba Tetulberia	b	c	a	c	Yes	Yes	c	Yes	a	a	c	c			a
1643	Dongajora	c	c	a	Yes	c	Yes	c	Yes	Yes	Yes	c	c			b
1644	Kundakhali	a	a	a	c	a	c	c	Yes		b	c	c	a	a	a
1645	Balaharania	c	c	a	c	a	a	a	a	c	a	c	c	c	c	a
1646	Andharia	c	a	a	c	a	a	a	a	c	a	c	c	c	c	a
1647	Ambikanagar	c	c	a	c	a	a	a	a	c	b	c	c	c	c	a
1648	Alitakhali	a	a	a	c	a	a	c	Yes	c	b	c	c	c	a	a
1649	Koabati	b	b	b	c	b	c	c	Yes	c	a	c	c	c	c	b
1650	Kaksaha	b	c	b	c	b	b	c	Yes	c	a	c	c	c	b	b
1651	Gangadharpur	c	c	b	c	c	b	c	Yes	Yes	a	c	c	c	c	b
1652	Pachua Khali	c	c	b	c	b	b	c	Yes		a	c	c	c	c	b
1653	Kirtankhola	c	c	a	c	a	a	a	a	a	a	c	c	c	c	a
1654	Kripakhali	c	c	a	c	a	a	a	a		a	c	c	c	c	a
1655	Godabar	c	c	b	c	b	a	a	a	c	a	c	c	c	c	a
1656	Jalabaria	b	c	Yes	c	Yes	c	c	Yes	c	b	c	c			Yes
1657	Kaorakhali	a	c	a	c	a	Yes	a	Yes	c	b	c	c		a	a
1658	Mandalerlat	c	c	a	Yes	c	Yes	Yes	Yes	c	a	c	c	a	a	Yes
1659	Jamtala	Yes	c	Yes	c	Yes	Yes	Yes	Yes	c	a	c	c		Yes	Yes
1660	Purba Gabtala	c	c	b	b	c	b	b	Yes	c	a	c	c	b	a	Yes
1661	Paschim Gabtala	b	c	b	c	a	Yes	b	Yes	c	a	c	c		a	Yes
1662	Shyamnagar	c	c	a	c	a	Yes		Yes	c	Yes					Yes
1663	Madhabpur	c	c	a	c	Yes	Yes	a	Yes	c	Yes	c	c	c	c	Yes
1664	Madhusudanpur	b	b	Yes	c	Yes	Yes	c	Yes	c	b	c	c	c	b	Yes
1665	Dakshin Garankati	a	c	b	c	b	b	a	Yes	c	a					Yes
1666	Gopalganj	b	b	b	c	c	b	b	Yes	c	a					a
1667	Kaikhali	c	c	b	c	Yes	Yes	c	c	c	Yes	c	c	c		Yes
1668	Sankizahan	c	c	Yes	Yes	c	Yes	Yes	a	c	Yes	c	c		a	Yes
1669	Katamari	c	c	Yes	c	Yes	Yes	c	Yes	c	Yes	c	c	c	Yes	Yes
1670	Dakshin Durgapur	c	c	a	Yes	c	Yes	Yes	Yes	c	a	c	c	c	c	Yes
1671	Deulbari Debipur	c	c	a	c	a	Yes	c	Yes	c	Yes	c	c	c	c	Yes
1672	Lot-121															
1673	Lot-120															
1674	Purba Gurguria	c	c	Yes	c	Yes	c	c	Yes	c	Yes	c	c	c	Yes	Yes
1675	Madhya Gurguria	c	c	b	c	Yes	c	c	Yes	c	b	c	c	c	Yes	a
1676	Debipur Gurguria	c	c	a	c	Yes	c	c	Yes	c	Yes	c	c	c	Yes	Yes
1677	Bhubaneshwari	c	c	b	Yes	c	a	c	Yes	c	a	c	c	c	Yes	a
1678	Maipit	c	c	b	Yes	c	c	Yes	Yes	Yes	Yes	c	c	c	Yes	Yes

ys,village roads, banks & credit societies
 :-Yes is given, If not available within the
 code viz; a for < 5 Kms, b for 5-10 Kms
 place where facility is available is given).

Availability of miscellaneous facilities (If amenities available code -Yes is given, If not available within the village , the distance range code viz; a for < 5 Kms, b for 5-10 Kms and c for 10+ kms of nearest place where facility is available is given).

Kutchcha roads	Water bounded macadam(WBM) roads	Navigable waterway (river/canal)(NW)	Footpaths (FP)	Commercial & Co-operative Banks	ATM	Agricultural Credit Societies	Self-Help Group (SHG)	Public distribution system (PDS) shop	Mandis / Regular market	Weekly Haat	Agricultural marketing society	Integrated Child Development Scheme (Nutritional Centres)	Anganwadi Centre (Nutritional Centres)	Others (Nutritional Centres)	Name of Village	Serial Number
73	74	75	76	77	78	79	80	81	82	83	84	85	86	87	2	1

Yes	c	c	Yes	Yes	c	c	Yes	Yes	c	Yes	c	Yes	Yes	c	Meraganj	1638
Yes	c	c	Yes	b	b	c	Yes	a	c	c	c	c	Yes	Yes	Benimadhabpur	1639
Yes		Yes	Yes	b	b	c	Yes	a	c	Yes	Yes	b	Yes	Yes	Kailashnagar	1640
Yes		Yes	Yes	b	b	c	Yes	Yes	c	a	Yes	b	Yes	Yes	Purba Shyamnagar	1641
Yes		Yes	Yes	a	b	c	Yes	Yes	c	Yes	Yes	b	Yes	Yes	Purba Tetulberia	1642
Yes		Yes	Yes	b	b	c	Yes	Yes	c	Yes	Yes	Yes	Yes	Yes	Dongajora	1643
Yes	a		Yes	a	a	c	Yes	Yes	c	a	a	a	a	Yes	Kundakhali	1644
Yes	a	a	Yes	a	a	c	Yes	a	c	c	c	a	Yes	a	Balaharania	1645
Yes	a	a	Yes	Yes		Yes	Yes	Yes	c	a	Yes	a	Yes	a	Andharia	1646
Yes	c	c	Yes	Yes	a	Yes	Yes	a	c	Yes	a	Yes	a	Yes	Ambikanagar	1647
Yes	a	a	Yes	a	a	c	Yes	a	c	a	a	a	Yes	Yes	Alitakhali	1648
Yes	b	b	Yes	b	b	c	Yes	Yes	c	b	b	b	Yes	Yes	Koabati	1649
Yes	b	c	Yes	b	b	c	Yes	a	c	a	c	c	b	b	Kaksaha	1650
Yes	b	b	Yes	b	b	c	Yes	b	c	b	c	b	b	b	Gangadharpur	1651
Yes	b		Yes	b	b	c	Yes	Yes	c	b	c	b	Yes	b	Pachua Khali	1652
Yes	a	a	Yes	b	c	c	Yes	Yes	c	a	c	c	Yes	Yes	Kirtankhola	1653
Yes	a	a	Yes	c	c	c	Yes	a	c	a	c	c	Yes	Yes	Kripakhali	1654
Yes	b	a	Yes	b	b	c	Yes	Yes	c	Yes	c	b	Yes	Yes	Godabar	1655
Yes				Yes	Yes	Yes	Yes	Yes	Yes	Yes	Yes	Yes	Yes	Yes	Jalabaria	1656
Yes	a	a	Yes	a	a	c	Yes	Yes	c	Yes	a	a	Yes	Yes	Kaorakhali	1657
Yes	a	a	Yes	a	a	c	Yes	Yes	c	a	a	Yes	Yes	Yes	Mandalerlat	1658
Yes	Yes	Yes	Yes	Yes		c	Yes	Yes	Yes	Yes	Yes	Yes	Yes	Yes	Jamtala	1659
Yes	Yes	a	Yes	b	b	c	Yes	a	c	b	c	b	Yes	Yes	Purba Gabtala	1660
Yes	Yes	b	Yes	b	b	c	Yes	a	c	a	b	b	Yes	Yes	Paschim Gabtala	1661
Yes	Yes			a	c	c	Yes	a	c	a	c	b	Yes	Yes	Shyamnagar	1662
Yes	c	b	Yes	b	c	b	Yes	Yes	c	Yes	c	c	b	Yes	Madhabpur	1663
Yes	b	b	Yes			c	Yes	Yes	c	b	b	c	Yes	b	Madhusudanpur	1664
Yes	Yes				b	c	Yes	Yes	c	b	Yes	b	Yes	Yes	Dakshin Garankati	1665
a				b	b	c	Yes	Yes	c	c	c	c	Yes	c	Gopalganj	1666
Yes	Yes	Yes	c	Yes	c	c	Yes	Yes	c	Yes	c	c	c	Yes	Kaikhali	1667
Yes			Yes	b	b	c	Yes	Yes	Yes	Yes	c	b	Yes	b	Sankizahan	1668
Yes				Yes	c	c	Yes	Yes	c	Yes	c	c	Yes	Yes	Katamari	1669
Yes	c	c		Yes	c	c	Yes	a	c	b	c	c	Yes	c	Dakshin Durgapur	1670
Yes	c	c	Yes	c	c	c	Yes	Yes	c	Yes	c	c	Yes	c	Deulbari Debipur	1671
															Lot-121	1672
															Lot-120	1673
Yes		Yes	Yes	b	c	c	Yes	Yes	c	Yes	Yes	Yes	Yes	Yes	Purba Gurguria	1674
Yes	c		Yes	c	c	b	Yes	Yes	Yes	Yes	c	Yes	Yes	c	Madhya Gurguria	1675
Yes		Yes	Yes		c	Yes	b	Yes	Yes	Yes	c	Yes	c	Yes	Debipur Gurguria	1676
Yes	c		c	c	c	Yes	Yes	Yes	Yes	Yes	Yes	c	Yes	c	Bhubaneshwari	1677
Yes		Yes	Yes	a	c	c	Yes	Yes	Yes	Yes	c	c	Yes	Yes	Maipit	1678

Availability of miscellaneous facilities (If amenities available code -Yes is given, If not available within the village , the distance range code viz; a for < 5 Kms, b for 5-10 Kms and c for 10+ kms of nearest place where facility is available is given).												Availability of electricity (Yes/No)			
Serial Number	Name of Village	ASHA (Accredited Social Health Activist)	Community centre with/without TV	Sports Field,	Sports Club / Recreation Centre	Cinema / Video Hall	Public Library	Public Reading Room	Newspaper Supply	Assembly Polling station	Birth & Death Registration Office	Power Supply for Domestic Use (ED)	Power Supply for Agricultural Use (EAG)	Power Supply for Commercial Use (EC)	Power Supply for All Uses (EA)
1	2	88	89	90	91	92	93	94	95	96	97	98	99	100	101

1638	Meraganj	Yes	Yes	a	Yes	Yes	Yes	c	c	Yes	Yes	Yes	No	No	No
1639	Benimadhabpur	Yes	b	b	b	c	a	c	b	a	b	Yes	No	No	No
1640	Kailashnagar	Yes	Yes	Yes	Yes	c	a	Yes	a	Yes	a	Yes	No	No	No
1641	Purba Shyamnagar	Yes	Yes	Yes	Yes	c	a	Yes	a	Yes	a	Yes	No	No	No
1642	Purba Tetulberia	Yes	Yes	Yes	Yes	Yes	Yes	Yes	Yes	Yes	Yes	Yes	No	Yes	No
1643	Dongajora	Yes	Yes	Yes	Yes	b	b	Yes	Yes	Yes	a	Yes	No	No	No
1644	Kundakhali	a	Yes	a	a	Yes	Yes	a	a	Yes	c	Yes	No	No	No
1645	Balaharania	a	a	a	Yes	Yes	a	a	Yes	Yes	c	Yes	No	No	No
1646	Andharia	Yes	a	Yes	Yes	c	b	c	Yes	Yes	b	Yes	No	No	No
1647	Ambikanagar	Yes	a	a	Yes	c	b	c	Yes	a	b	Yes	No	No	No
1648	Alitakhali	Yes	c	b	Yes	Yes	b	b	Yes	Yes	b	Yes	No	No	No
1649	Koabati	Yes	b	b	Yes	b	b	b	Yes	Yes	b	Yes	No	No	No
1650	Kaksaha	c	b	b	b	b	b	b	Yes	Yes	b	Yes	No	No	No
1651	Gangadharpur	b	b	b	b	b	b	b	Yes	a	a	Yes	No	No	No
1652	Pachua Khali	b	c	b	Yes	b	b	b	Yes	Yes	Yes	Yes	No	No	No
1653	Kirtankhola	Yes	Yes	Yes	b	c	b	b	Yes	Yes	b	Yes	No	No	No
1654	Kripakhali	Yes	Yes	Yes	Yes	c	b	b	b	Yes	b	Yes	No	No	No
1655	Godabar	Yes	Yes	a	a	c	b	b	b	Yes	b	Yes	No	No	No
1656	Jalabaria	Yes	Yes	Yes	Yes	Yes	Yes	Yes	Yes	Yes	Yes	Yes	Yes	Yes	Yes
1657	Kaorakhali	Yes	Yes	Yes	a	a	a	a	Yes	Yes	b	Yes	No	No	No
1658	Mandalerlat	Yes	a	a	a	a	a	a	Yes	Yes	Yes	Yes	No	Yes	No
1659	Jamtala	Yes	Yes	Yes	Yes	Yes	Yes	Yes	Yes	Yes	a	Yes	No	Yes	No
1660	Purba Gabtala	Yes	Yes	b	b	b	b	b	Yes	a	a	Yes	No	Yes	No
1661	Paschim Gabtala	Yes	Yes	b	b	b	b	c	Yes	Yes	b	Yes	No	No	No
1662	Shyamnagar	b	b	b	b	Yes	b	b	Yes	Yes	Yes	Yes	No	No	No
1663	Madhabpur	b	c	b	b	Yes	b	b	Yes	Yes	b	Yes	No	No	No
1664	Madhusudanpur	b	c	b	b	Yes	b	b	Yes	Yes	c	Yes	Yes	Yes	Yes
1665	Dakshin Garankati	Yes	Yes	Yes	Yes	Yes	Yes	Yes	Yes	Yes	Yes	Yes	No	No	No
1666	Gopalganj	c	c	b	b	b	b	Yes	Yes	Yes	Yes	Yes	No	No	No
1667	Kaikhali	c	c	Yes	Yes	Yes	Yes	c	c	Yes	Yes	Yes	No	No	No
1668	Sankizahan	b	Yes	a	Yes	b	b	b	Yes	Yes	b	Yes	Yes	Yes	Yes
1669	Katamari	Yes	Yes	Yes	Yes	Yes	c	c	Yes	Yes	Yes	Yes	No	No	No
1670	Dakshin Durgapur	c	c	b	b	Yes	b	b	Yes	Yes	b	Yes	No	No	No
1671	Deulbari Debipur	c	c	a	Yes	a	a	a	Yes	Yes	Yes	Yes	No	No	No
1672	Lot-121														
1673	Lot-120														
1674	Purba Gurguria	Yes	Yes	Yes	Yes	c	c	c	Yes	Yes	b	Yes	No	No	No
1675	Madhya Gurguria	c	c	c	Yes	Yes	b	c	Yes	Yes	Yes	Yes	No	No	No
1676	Debipur Gurguria	Yes	Yes	Yes	Yes	Yes	Yes	Yes	Yes	Yes	Yes	Yes	No	No	No
1677	Bhubaneshwari	c	c	Yes	Yes	Yes	Yes	b	Yes	Yes	Yes	Yes	No	No	No
1678	Maipit	Yes	Yes	a	a	Yes	a	Yes	Yes	Yes	b	Yes	No	No	No

Nearest Town		Land Use							
		Area under different types of land use (in hectares rounded up to one decimal place)							
Name	Distance range code i.e. a for < 5 Kms, b for 5-10 Kms and c for 10+ kms .	Forests	Area under Non-agricultural Uses	Barren and Un-cultivable land	Permanent Pastures and Other Grazing Lands	Land Under Miscellaneous Tree Crops etc.	Culturable Waste Land	Name of Village	Serial Number
102	103	104	105	106	107	108	109	2	1

CANNING	c	0	100.4	0	0	0	0	Meraganj	1638
CANNING	c	0	27.9	0	0	0	0	Benimadhabpur	1639
JAYNAGAR	c	0	33.2	0	0	0	0	Kailashnagar	1640
JAYNAGAR	c	0	24.1	0	0	0	0	Purba Shyamnagar	1641
JAYNAGAR	c	0	69.7	0	0	0	0	Purba Tetulberia	1642
JAYNAGAR	c	0	877.6	0	0	0	0	Dongajora	1643
JOYNAGAR	c	0	60.8	0	0	0	0	Kundakhali	1644
JAYNAGAR	c	0	14.2	0	0	0	0	Balaharania	1645
JAYNAGAR	c	0	15.3	0	0	0	0	Andharia	1646
JAYNAGAR	c	0	20.2	0	0	0	0	Ambikanagar	1647
JAYNAGAR	c	0	44.9	0	0	0	0	Alitakhali	1648
JAYNAGAR	c	0	19.9	0	0	0	0	Koabati	1649
JAYNAGAR	c	0	60.8	0	0	0	0	Kaksaha	1650
JAYNAGAR	c	0	13.8	0	0	0	0	Gangadharpur	1651
JAYNAGAR	c	0	16.4	0	0	0	0	Pachua Khali	1652
JAYNAGAR	c	0	89	0	0	0	0	Kirtankhola	1653
JAYNAGAR	c	0	26.3	0	0	0	0	Kripakhali	1654
JAYNAGAR	c	0	141.6	0	0	0	0	Godabar	1655
JAYNAGAR	c	0	403.5	0	0	0	0	Jalabaria	1656
JAYNAGAR	c	0	123.4	0	0	0	0	Kaorakhali	1657
JAYNAGAR	c	0	136.8	0	0	0	0	Mandalerlat	1658
JAYNAGAR	c	0	123.5	0	0	0	0	Jamtala	1659
JAYNAGAR	c	0	68.2	0	0	0	0	Purba Gabtala	1660
JAYNAGAR	c	0	117.8	0	0	0	0	Paschim Gabtala	1661
JAYNAGAR	c	0	266	0	0	0	0	Shyamnagar	1662
JAYNAGAR	c	0	279.1	0	0	0	0	Madhabpur	1663
JAYNAGAR	c	0	170.7	0	0	0	0	Madhusudanpur	1664
JAYNAGAR	c	0	372.9	0	0	0	0	Dakshin Garankati	1665
JAYNAGAR	c	0	292.2	0	0	0	0	Gopalganj	1666
JAYNAGAR	c	0	276.8	0	0	0	0	Kaikhali	1667
JAYNAGAR	c	0	371	0	0	0	0	Sankizahan	1668
JAYNAGAR	c	0	107.2	0	0	0	0	Katamari	1669
JAYNAGAR	c	0	138.4	0	0	0	0	Dakshin Durgapur	1670
JAYNAGAR	c	0	136	0	0	0	0	Deulbari Debipur	1671
		1470	1.4	0	0	0	0	Lot-121	1672
		0	1.8	0	0	0	0	Lot-120	1673
JAYNAGAR	c	0	309.6	0	0	0	0	Purba Gurguria	1674
JAYNAGAR	c	0	157.8	0	0	0	0	Madhya Gurguria	1675
JAYNAGAR	c	0	4.3	0	0	0	0	Debipur Gurguria	1676
JAYNAGAR	c	0	148.1	0	0	0	0	Bhubaneshwari	1677
JAYNAGAR	c	0	123.3	0	0	0	0	Maipit	1678

Land Use											
Area under different types of land use (in hectares rounded up to one decimal place)							Area irrigated by source (in hectare).				
Serial Number	Name of Village	Fallow lands other than current fallows	Current Fallows	Net Area Sown	Total Irrigated Land Area	Total Un-irrigated Land Area	Canals (C)	Wells/Tube-wells(W/TW)	Tanks/Lakes(T/L)	Water Falls(WF)	Others(O)
1	2	110	111	112	113	114	115	116	117	118	119

1638	Meraganj	0	0	1229.8	10	1219.8	10	0	0	0	0
1639	Benimadhabpur	0	0	200	0	200	0	0	0	0	0
1640	Kailashnagar	0	0	332	11	321	6	0	5	0	0
1641	Purba Shyamnagar	0	0	146	9	137	5	0	4	0	0
1642	Purba Tetulberia	0	0	372	27	345	12	0	15	0	0
1643	Dongajora	0	0	401	17	384	10	0	7	0	0
1644	Kundakhali	0	0	315.3	0	315.3	0	0	0	0	0
1645	Balaharania	0	0	138.7	138.7	0	0	0	0	0	138.7
1646	Andharia	0	0	137	0	137	0	0	0	0	0
1647	Ambikanagar	0	0	92.5	92.5	0	0	0	0.3	0	92.2
1648	Alitakhali	0	0	231.4	0	231.4	0	0	0	0	0
1649	Koabati	0	0	140.8	0	140.8	0	0	0	0	0
1650	Kaksaha	0	0	146.3	10	136.3	6	0	4	0	0
1651	Gangadharpur	0	0	55.9	4	51.9	0	0	4	0	0
1652	Pachua Khali	0	0	60.4	7	53.4	0	0	7	0	0
1653	Kirtankhola	0	0	301.1	8	293.1	0	0	8	0	0
1654	Kripakhali	0	0	173.6	33	140.6	25	0	8	0	0
1655	Godabar	0	0	348.2	32	316.2	20	0	12	0	0
1656	Jalabaria	0	0	1928.1	195.2	1732.9	105.2	0	90	0	0
1657	Kaorakhali	0	0	262.8	15	247.8	6	0	0	0	9
1658	Mandalerlat	0	0	279.5	20	259.5	6	0	0	0	14
1659	Jamtala	0	0	289.3	20	269.3	10	0	0	0	10
1660	Purba Gabtala	0	0	499.4	20	479.4	5	0	5	0	10
1661	Paschim Gabtala	0	0	403.7	10	393.7	5	0	0	0	5
1662	Shyamnagar	0	0	216.5	13	203.5	10	0	3	0	0
1663	Madhabpur	0	0	325	9	316	9	0	0	0	0
1664	Madhusudanpur	0	0	585.2	0	585.2	0	0	0	0	0
1665	Dakshin Garankati	0	0	356.3	0	356.3	0	0	0	0	0
1666	Gopalganj	0	0	534	61.5	472.5	0	0	61.5	0	0
1667	Kaikhali	0	0	502	0	502	0	0	0	0	0
1668	Sankizahan	0	0	235.3	0	235.3	0	0	0	0	0
1669	Katamari	0	0	539.3	3	536.3	3	0	0	0	0
1670	Dakshin Durgapur	0	0	395.9	4	391.9	0	0	4	0	0
1671	Deulbari Debipur	0	0	623.9	50	573.9	15	0	35	0	0
1672	Lot-121	0	0	0	0	0	0	0	0	0	0
1673	Lot-120	0	0	2540	2540	0	2540	0	0	0	0
1674	Purba Gurguria	0	0	395.5	50	345.5	0	50	0	0	0
1675	Madhya Gurguria	0	0	460.2	10	450.2	0	10	0	0	0
1676	Debipur Gurguria	0	0	1301.7	1103.7	198	1103.7	0	0	0	0
1677	Bhubaneshwari	0	0	708.3	50	658.3	0	50	0	0	0
1678	Maipit	0	0	455.5	7.2	448.4	0	6.1	1.1	0	0

Name of three most important commodities manufactured			Name of Village	Serial Number
First	Second	Third		
120	121	122	2	1

Paddy		Meraganj	1638
Paddy		Benimadharpur	1639
Paddy		Kailashnagar	1640
Poddy	Pulsus	Purba Shyamnagar	1641
		Purba Tetulberia	1642
		Dongajora	1643
		Kundakhali	1644
		Balaharania	1645
		Andharia	1646
		Ambikanagar	1647
		Alitakhali	1648
		Koabati	1649
		Kaksaha	1650
		Gangadharpur	1651
		Pachua Khali	1652
		Kirtankhola	1653
		Kripakhali	1654
		Godabar	1655
		Jalabaria	1656
		Kaorakhali	1657
		Mandalerlat	1658
		Jamtala	1659
		Purba Gabtala	1660
		Paschim Gabtala	1661
		Shyamnagar	1662
		Madhabpur	1663
		Madhusudanpur	1664
		Dakshin Garankati	1665
		Gopalganj	1666
		Kaikhali	1667
		Sankizahan	1668
		Katamari	1669
		Dakshin Durgapur	1670
		Deulbari Debipur	1671
		Lot-121	1672
		Lot-120	1673
		Purba Gurguria	1674
		Madhya Gurguria	1675
		Debipur Gurguria	1676
		Bhubaneshwari	1677
		Maipit	1678

Census of India 2011
Amenities and Land use

Serial Number	Name of Village	Location code no.	Total area of the village (in hectares rounded up to one decimal place)	Total population (2011 census)	Number of households (2011 census)	Number of educational amenities availab village , the distance range code viz; a for for 10+ kms of nearest place where fa							
						Pre-Primary school (PP)	Primary school (P)	Middle school (M)	Secondary School (S)	Senior Secondary school (SS)	Degree college of arts science & commerce (ASC)	Engineering college(EC)	Medical college (MC)
1	2	3	4	5	6	7	8	9	10	11	12	13	14
1679	Binodpur	335048	656	5330	1082	3	3	1	1	c			
1680	Baikuntapur	335049	884.2	7802	1482	4	4	1	1	1	c	c	c
1681	Kisorimohanpur	335050	764.8	6483	1271	3	3	1	b	b	c	c	c
1682	Lot-118	335051	2274.3	0	0								
1683	Bhubaneshwari Char	335052	123.2	1011	185	b	a	b	b	c	c	c	c
Block T O T A L :			30618.2	229053	45099	106	102	26	18	12	0	0	0

- Village Directory

(As in 2009)

le. (If not available within the < 5 Kms, b for 5-10 Kms and c if facility is available is given).						Number of Medical Amenities available. (If not available within the village , the distance range code viz; a for < 5 Kms, b for 5-10 Kms and c for 10+ kms of nearest place where facility is available is given).										Name of Village	Serial Number	
15	16	17	18	19	20	21	22	23	24	25	26	27	28	29	30			31
Management institute (MI)	Polytechnic (Pt)	Vocational training school /ITI	Non-formal training centre (NFTC)	Special school for disabled (SSD)	Others (specify)	Community health centre (CHC)	Primary health centre (PHC)	Primary health sub centre (PHS)	Maternity and child welfare centre (MCW)	T.B. clinic (TBC)	Hospital-allopathic (HA)	Hospital-alternative medicine (HO)	Dispensary (D)	Veterinary hospital (VH)	Mobile health clinic (MHC)	Family welfare centre (FWC)		
c	c	c	c	c		c	a	1	c	c	c	c	c	c	c	c	Binodpur	1679
c	c	c		c		c	a	2	c	c	c	c	c	c	c	c	Baikuntapur	1680
c	c	c		c		c	c	c	c	c	c	c	c	c	c	c	Kisorimohanpur	1681
																	Lot-118	1682
c	c	c		c		c	a	a	c	c	c	c	c	c	c	c	Bhubaneshwari Char	1683
0	0	0	0	0	0	0	4	31	1	0	0	0	9	0	0	0	: Block T O T A L	

Serial Number	Name of Village	Number of Non-Government Medical Amenities available.							Availability of drinking water - Yes / No							
		Charitable non Govt. hospital/Nursing home.	Medical practitioner with MBBS Degree	Medical practitioner with other degree	Medical practitioner with no degree	Traditional practitioner and faith healer	Medicine Shop	Others	Tap water (Treated/Untreated)	Well water (Covered / Uncovered well)	Hand Pump	Tube wells / Bore well	Spring	River / Canal	Tank / Pond / Lake	Others
1	2	32	33	34	35	36	37	38	39	40	41	42	43	44	45	46
1679	Binodpur	0	0	0	0	0	2	0	No	No	Yes	Yes	No	No	No	No
1680	Baikuntapur	0	0	0	7	0	3	0	No	No	Yes	Yes	No	No	No	No
1681	Kisorimohanpur	0	0	0	0	0	1	0	No	No	Yes	Yes	No	No	No	No
1682	Lot-118															
1683	Bhubaneshwari Char	0	0	0	0	0	0	0	No	No	Yes	No	No	No	No	No
Block T O T A L :		0	0	1	52	2	20	2	0	1	40	11	0	7	6	2

Availability of toilet & others Yes / No				Communication and transport facilities (If amenities available code -Yes is given except for Village Pin Code ,If not available within the village , the distance range code viz; a for < 5 Kms, b for 5-10 Kms and c for 10+ kms of nearest place where facility is available is given).								
Community toilet including bath.	Community toilet excluding bath.	Rural sanitary mart or sanitary hardware outlet available near the village.	Community bio- gas or recycle of waste for productive use.	Post office(PO)	Sub post office (SPO)	Post & Telegraph office (P&TO)	Village Pin Code	Telephones (Land lines)	Public call office (PCO)	Mobile phone coverage	Name of Village	Serial Number
47	48	49	50	51	52	53	54	55	56	57	2	1
No	No	No	No	Yes	c	c	743383	b	c	Yes	Binodpur	1679
No	No	No	No	Yes	c	c	743383	c	b	Yes	Baikuntapur	1680
No	No	No	No	c	c	c	743383	b	b	Yes	Kisorimohanpur	1681
											Lot-118	1682
No	No	No	No	b	c	c	743383	c	b	Yes	Bhubaneshwari Char	1683
1	0	2	0	20	1	2	43	2	2	34	: Block T O T A L	

Communication and transport facilities (If amenities available code -Yes is given except for Village Pin Code ,If not available within the village , the distance range code viz; a for < 5 Kms, b for 5-10 Kms and c for 10+ kms of nearest place where facility is available is given).													Village connected to highway (If amenities available code viz; a for < 5 Kms, b for 5-10 Kms and c for 10+ kms of nearest place where facility is available is given).			
Serial Number	Name of Village	Internet cafes/ Common service centre (CSC)	Private courier facility	Bus service (Public & Private)	Railway stations	Auto/Modified Autos	Taxis and Vans	Tractors	Cycle-pulled rickshaws(Manual & Machine driven)	Carts driven by animals	Sea /River ferry service	Connected to national highway(NH)	Connected to state highway(SH)	Connected to major district road (MDR)	Connected to others district road	Pucca roads
1	2	58	59	60	61	62	63	64	65	66	67	68	69	70	71	72
1679	Binodpur	c	b	b	c	Yes	a	c	Yes	c	a	c	c	c	Yes	a
1680	Baikuntapur	c	c	b	c	c	c	c	Yes	c	Yes	c	c	c	Yes	a
1681	Kisorimohanpur	c	c	a	c	Yes	c	c	Yes	c	Yes	c	c	c	Yes	a
1682	Lot-118															
1683	Bhubaneshwari Char	c	c	b	c	Yes	c	c	Yes	c	Yes	c	c	c	Yes	a
Block T O T A L :		1	0	6	6	16	18	5	35	3	16	0	0	0	12	19

ys,village roads, banks & credit societies :-Yes is given, If not available within the code viz; a for < 5 Kms, b for 5-10 Kms place where facility is available is given).							Availability of miscellaneous facilities (If amenities available code -Yes is given, If not available within the village , the distance range code viz; a for < 5 Kms, b for 5-10 Kms and c for 10+ kms of nearest place where facility is available is given).											
73	74	75	76	77	78	79	80	81	82	83	84	85	86	87	Name of Village	Serial Number		
Yes	c	Yes	Yes	c	c	c	Yes	Yes	b	Yes	c	c	Yes	a	Binodpur	1679		
Yes	a	Yes	Yes	b	c	c	Yes	Yes	Yes	Yes	c	c	Yes	Yes	Baikuntapur	1680		
Yes	c	Yes	Yes	b	c	b	Yes	Yes	Yes	Yes	c	c	Yes	Yes	Kisorimohanpur	1681		
															Lot-118	1682		
Yes	c	Yes	Yes	b	b	b	b	b	c	a	c	c	c	Yes	Bhubaneshwari Char	1683		
42	6	13	35	8	1	5	41	30	9	22	10	9	35	29	: Block T O T A L			

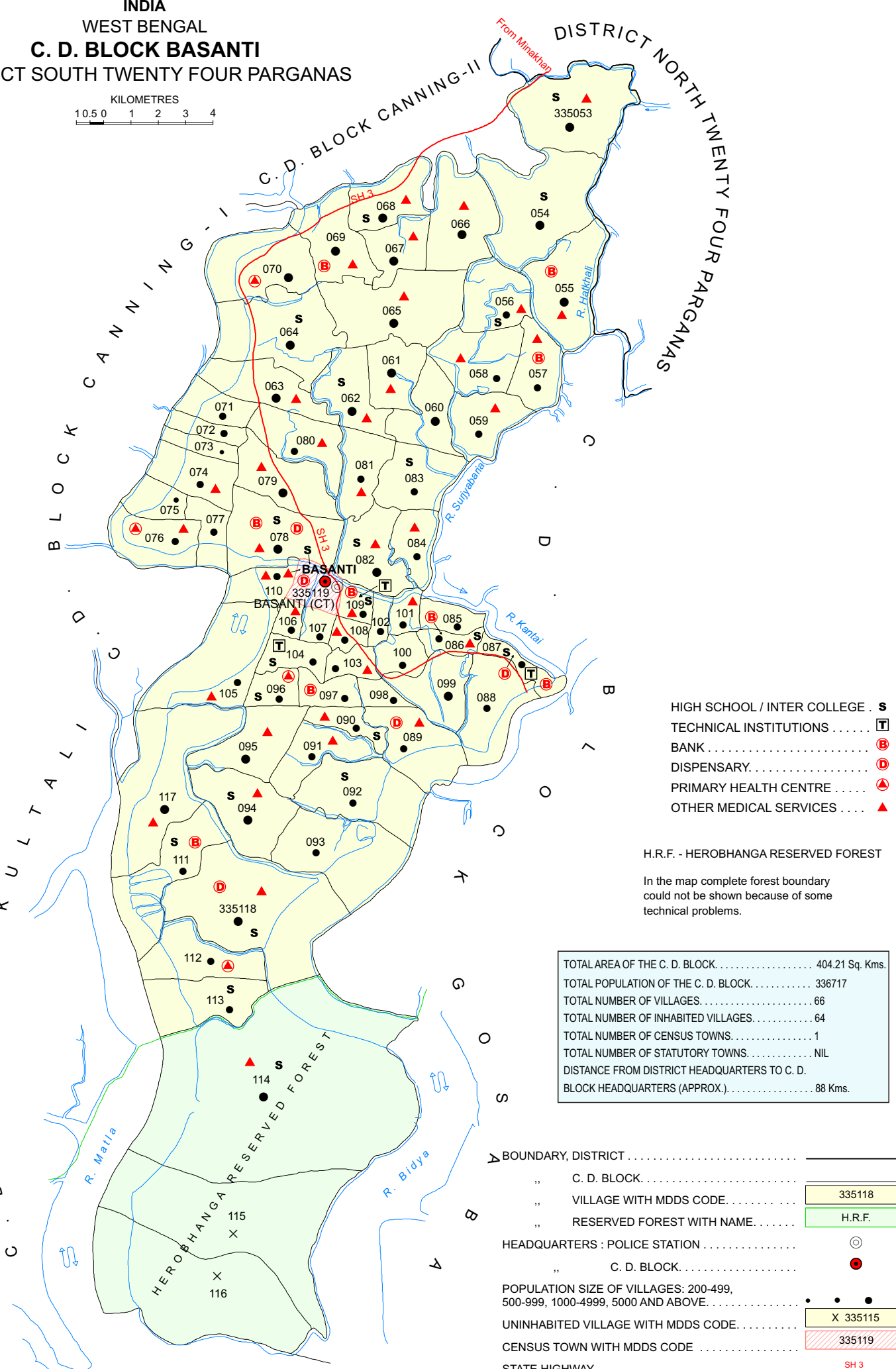
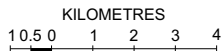
Availability of miscellaneous facilities (If amenities available code -Yes is given, If not available within the village , the distance range code viz; a for < 5 Kms, b for 5-10 Kms and c for 10+ kms of nearest place where facility is available is given).												Availability of electricity (Yes/No)			
Serial Number	Name of Village	ASHA (Accredited Social Health Activist)	Community centre with/without TV	Sports Field,	Sports Club / Recreation Centre	Cinema / Video Hall	Public Library	Public Reading Room	Newspaper Supply	Assembly Polling station	Birth & Death Registration Office	Power Supply for Domestic Use (ED)	Power Supply for Agricultural Use (EAG)	Power Supply for Commercial Use (EC)	Power Supply for All Uses (EA)
1	2	88	89	90	91	92	93	94	95	96	97	98	99	100	101
1679	Binodpur	a	c	b	Yes	Yes	Yes	Yes	Yes	Yes	Yes	Yes	No	No	No
1680	Baikuntapur	Yes	Yes	Yes	Yes	Yes	a	Yes	Yes	Yes	Yes	Yes	No	No	No
1681	Kisorimohanpur	Yes	Yes	a	a	Yes	b	Yes	Yes	Yes	Yes	Yes	No	No	No
1682	Lot-118														
1683	Bhubaneshwari Char	Yes	Yes	Yes	Yes	a	Yes	Yes	Yes	Yes	a	Yes	No	No	No
Block T O T A L :		27	23	18	26	21	11	14	35	39	17	43	3	7	3

Nearest Town		Land Use							
		Area under different types of land use (in hectares rounded up to one decimal place)							
Name	Distance range code i.e. a for < 5 Kms, b for 5-10 Kms and c for 10+ kms .	Forests	Area under Non-agricultural Uses	Barren and Un-cultivable land	Permanent Pastures and Other Grazing Lands	Land Under Miscellaneous Tree Crops etc.	Culturable Waste Land	Name of Village	Serial Number
102	103	104	105	106	107	108	109	2	1
JAYNAGAR	c	0	535.3	0	0	0	71.2	Binodpur	1679
JAYNAGAR	c	0	139.3	0	0	0	0	Baikuntapur	1680
JAYNAGAR	c	0	100.2	0	0	0	0	Kisorimohanpur	1681
		2274.3	0	0	0	0	0	Lot-118	1682
JAYNAGAR	c	0	21.2	0	0	0	0	Bhubaneshwari Char	1683
0	0	3744.3	6581.9	0	0	0	71.2	: Block T O T A L	

Land Use											
Area under different types of land use (in hectares rounded up to one decimal place)							Area irrigated by source (in hectare).				
Serial Number	Name of Village	Fallow lands other than current fallows	Current Fallows	Net Area Sown	Total Irrigated Land Area	Total Un-irrigated Land Area	Canals (C)	Wells/Tube-wells(W/TW)	Tanks/Lakes(T/L)	Water Falls(WF)	Others(O)
1	2	110	111	112	113	114	115	116	117	118	119
1679	Binodpur	0	0	49.5	9.3	40.2	0	9.3	0	0	0
1680	Baikuntapur	0	0	744.8	12.3	732.5	0	10.2	2.2	0	0
1681	Kisorimohanpur	0	0	664.7	11	653.7	0	10.2	0.8	0	0
1682	Lot-118	0	0	0	0	0	0	0	0	0	0
1683	Bhubaneshwari Char	0	0	102	0	102	0	0	0	0	0
Block T O T A L :		0	0	20220	4613.4	15607	3911.9	145.8	276.9	0	0

Name of three most important commodities manufactured			Name of Village	Serial Number
First	Second	Third		
120	121	122	2	1
			Binodpur	1679
			Baikuntapur	1680
			Kisorimohanpur	1681
			Lot-118	1682
			Bhubaneshwari Char	1683
			: Block T O T A L	

INDIA
WEST BENGAL
C. D. BLOCK BASANTI
DISTRICT SOUTH TWENTY FOUR PARGANAS



- HIGH SCHOOL / INTER COLLEGE . **S**
- TECHNICAL INSTITUTIONS **T**
- BANK **B**
- DISPENSARY **D**
- PRIMARY HEALTH CENTRE **A**
- OTHER MEDICAL SERVICES **▲**

H.R.F. - HEROBHANGA RESERVED FOREST

In the map complete forest boundary could not be shown because of some technical problems.

TOTAL AREA OF THE C. D. BLOCK	404.21 Sq. Kms.
TOTAL POPULATION OF THE C. D. BLOCK	336717
TOTAL NUMBER OF VILLAGES	66
TOTAL NUMBER OF INHABITED VILLAGES	64
TOTAL NUMBER OF CENSUS TOWNS	1
TOTAL NUMBER OF STATUTORY TOWNS	NIL
DISTANCE FROM DISTRICT HEADQUARTERS TO C. D. BLOCK HEADQUARTERS (APPROX.)	88 Kms.

- ▲ BOUNDARY, DISTRICT
- " C. D. BLOCK
- " VILLAGE WITH MDDS CODE 335118
- " RESERVED FOREST WITH NAME H.R.F.
- HEADQUARTERS : POLICE STATION
- " C. D. BLOCK
- POPULATION SIZE OF VILLAGES: 200-499, 500-999, 1000-4999, 5000 AND ABOVE
- UNINHABITED VILLAGE WITH MDDS CODE X 335115
- CENSUS TOWN WITH MDDS CODE 335119
- STATE HIGHWAY SH 3
- RIVER AND STREAM

Alphabetical List of Villages

Name of the CD Block : Basanti

CD Block Code (2011) : 0281

Sl. No.	Name of the Village	PLCN 2001	MDDS PLCN 2011
1	2	3	4
1	Amjhara	04043700	335069
2	Amratala	04044200	335074
3	Ananda Abad	04047300	335105
4	Ballartop	04047100	335103
5	Baria	04042400	335056
6	Bhangonkhali	04043200	335064
7	Bharatgar	04046300	335095
8	Birinchi Bari	04048700	335118
9	Bugulakhali	04042500	335057
10	Chak Pitambar Dutta	04046600	335098
11	Chandrakona	04047000	335102
12	Char Bidyarabad	04042200	335054
13	Charanikhali	04044500	335077
14	Chatrakhali	04043000	335062
15	Chunakhali	04042300	335055
16	Dakshin Battala	04045400	335086
17	Dakshin Mokamberia	04046700	335099
18	Dakshin Narayantala	04043900	335071
19	Dhuri	04043600	335068
20	Gadkhali	04045600	335088
21	Goran Bose	04048600	335117
22	Harbhangi	04044400	335076
23	Harekrishnapur	04045700	335089
24	Hiranmoypur	04046200	335094
25	Hogalduri	04045200	335084
26	Joygopalpur	04045900	335091
27	Jyotishpur	04046000	335092
28	Kala Hazra	04045100	335083
29	Kalidanga	04047600	335108
30	Kathalberia	04043800	335070
31	Khari Machan	04043500	335067
32	Khirishkhali	04044900	335081

Alphabetical List of Villages

Name of the CD Block : Basanti

CD Block Code (2011) : 0281

Sl. No.	Name of the Village	PLCN 2001	MDDS PLCN 2011
1	2	3	4
33	Krishnagar	04047400	335106
34	Kumarkhali	04042100	335053
35	Kumirmari	04047200	335104
36	Laskarpur	04048200	335113
37	Lebukhali	04042900	335061
38	Lot No 124	04048500	335116
39	Lot No 125	04048400	335115
40	Lot No 126	04048300	335114
41	Mahespur	04046400	335096
42	Manasakhali	04042800	335060
43	Matgaran	04046800	335100
44	Mazidbari	04045500	335087
45	Nafarganj	04048000	335111
46	Naliakhali	04044000	335072
47	Narayantala	04043100	335063
48	Parandar	04047900	335110
49	Parbattipur	04048100	335112
50	Phul Malancha	04043300	335065
51	Purba Bayar Siong	04042600	335058
52	Radhaballavpur	04047700	335109
53	Radharanipur	04046100	335093
54	Ramchandrakhali	04045000	335082
55	Ramkrishnapur	04045300	335085
56	Ranigar	04045800	335090
57	Sachea Khali	04042700	335059
58	Sajinataala	04046900	335101
59	Sibganj	04046500	335097
60	Sonakhali	04044600	335078
61	Srirampur	04047500	335107
62	Tetultala	04044100	335073
63	Tilkumar	04043400	335066
64	Uttar Battala	04044300	335075

Alphabetical List of Villages

Name of the CD Block : Basanti

CD Block Code (2011) : 0281

Sl. No.	Name of the Village	PLCN 2001	MDDS PLCN 2011
1	2	3	4
65	Uttar Mokamberia	04044800	335080
66	Uttar Sonakhali	04044700	335079

Census of India 2011
Amenities and Land use

Serial Number	Name of Village	Location code no.	Total area of the village (in hectares rounded up to one decimal place)	Total population (2011 census)	Number of households (2011 census)	Number of educational amenities available in village , the distance range code viz; a for 0-5 kms, b for 5-10 kms, c for 10+ kms of nearest place where facility is available							
						Pre-Primary school (PP)	Primary school (P)	Middle school (M)	Secondary School (S)	Senior Secondary school (SS)	Degree college of arts science & commerce (ASC)	Engineering college(EC)	Medical college (MC)
1	2	3	4	5	6	7	8	9	10	11	12	13	14

Name of District:-South Twenty Four Parganas

Name of CD Block:-Basanti

1684	Kumarkhali	335053	1080	12021	2493	13	13	2	2	b	c		
1685	Char Bidyarabad	335054	1242.5	13035	2619	9	9	2		1			
1686	Chunakhali	335055	883.6	9241	1888	7	7	1	a	a	c	c	c
1687	Baria	335056	547.9	4883	998	5	5	1	1	1	c	c	c
1688	Bugulakhali	335057	430.5	3251	714	2	2		a	a	c	c	c
1689	Purba Bayar Siong	335058	583.3	4538	976	2	2	1		a	c	c	c
1690	Sachea Khali	335059	489.4	4372	918	3	3	1	a	a	c	c	c
1691	Manasakhali	335060	588.6	5019	1033	2	2		a	a	b	c	c
1692	Lebukhali	335061	459.5	6973	1351	4	4	1	a	a	c	c	c
1693	Chatrakhali	335062	533.5	7208	1426	5	5	1	1	1	c	c	c
1694	Narayantala	335063	455.8	5416	1221	5	4	1	1	1	c	c	c
1695	Bhangankhali	335064	909.8	15127	2994	8	8	2	2				
1696	Phul Malancha	335065	1176.6	14614	2889	4	4	1	a	a	a	c	c
1697	Tilkumar	335066	738.2	8943	1735	3	3	2	a	a	c		c
1698	Khari Machan	335067	457.4	5704	1105	4	4	a	a	a	c		c
1699	Dhuri	335068	444.1	9411	1786	9	9	1	1	1	c		c
1700	Amjhara	335069	616.1	6179	1277	10	10	2			c		b
1701	Kathalberia	335070	506.2	14113	2721	2	2	1					
1702	Dakshin Narayantala	335071	198.1	1992	449	3	3		a	a	a	c	c
1703	Naliakhali	335072	129.4	1114	240	1	1		a	a	c	c	c
1704	Tetultala	335073	119.7	446	91	2	2		a	b	b	c	c
1705	Amratala	335074	315.1	1962	416	2	2		b	c		c	c
1706	Uttar Battala	335075	165.8	724	154	c	c		b	b	c	c	c
1707	Harbhangi	335076	301.8	3023	662	1	1		b	b	c	c	c
1708	Charanikhali	335077	211.7	2316	512	1	1		b	b	c	c	c
1709	Sonakhali	335078	879.7	10582	2150	6	6	2	1	1	a	c	c
1710	Uttar Sonakhali	335079	650.6	6202	1307	3	3	1	b	b	b	c	c
1711	Uttar Mokamberia	335080	580.5	3446	772	3	3	1	a	a	a	c	c
1712	Khirishkhali	335081	493	4800	898	2	2	a	a	a	b	c	c
1713	Ramchandrakhali	335082	674.4	7849	1619	5	5	1	2	1	b		
1714	Kala Hazra	335083	532.3	4626	895	4	4	1	2	b	c		
1715	Hogalduri	335084	368.1	4862	931	5	5	b	b	b			c
1716	Ramkrishnapur	335085	268.7	2176	467	3	3	a	a	a	b	c	c
1717	Dakshin Battala	335086	179.2	1832	451	2	2	1	1	1	b	c	c
1718	Mazidbari	335087	215.6	1673	397	2	2	1	1	1	b	c	c
1719	Gadkhali	335088	552.1	4685	1067	2	2	1	a	a	b	c	c
1720	Harekrishnapur	335089	429.5	2905	660	4	4	a	a	a	b	c	a
1721	Ranigar	335090	253.9	2973	575	6	6	2	2	2	b	c	b
1722	Joygopalpur	335091	505.6	3323	715	6	6		a	a	c	c	c
1723	Jyotishpur	335092	643.9	4833	1073	8	8	1	1	a	c	c	c
1724	Radharanipur	335093	620.3	4976	1080	8	8	1	b	b	c	c	c

- Village Directory

(As in 2009)

le. (If not available within the < 5 Kms, b for 5-10 Kms and c if facility is available is given).						Number of Medical Amenities available. (If not available within the village, the distance range code viz; a for < 5 Kms, b for 5-10 Kms and c for 10+ kms of nearest place where facility is available is given).						Name of Village	Serial Number					
Management institute (MI)	Polytechnic (Pt)	Vocational training school /ITI	Non-formal training centre (NFTC)	Special school for disabled (SSD)	Others (specify)	Community health centre (CHC)	Primary health centre (PHC)	Primary health sub centre (PHS)	Maternity and child welfare centre (MCW)	T.B. clinic (TBC)	Hospital-allopathic (HA)			Hospital-alternative medicine (HO)	Dispensary (D)	Veterinary hospital (VH)	Mobile health clinic (MHC)	Family welfare centre (FWC)
15	16	17	18	19	20	21	22	23	24	25	26	27	28	29	30	31	2	1

Location CodeNo:-343

Location CodeNo:-0281

					1	c	2	a	c	b	c						Kumarkhali	1684	
						c		b	c								Char Bidyarabad	1685	
c	c					c	1	c	c								c	Chunakhali	1686
c	c					c	1	c	c								c	Baria	1687
c	c					c	1	c	c									Bugulakhali	1688
c	c					c	1	c	c									Purba Bayar Siong	1689
c	c					c	1	c	c									Sachea Khali	1690
c	c	a	c	c		c			c	c	c	c	c	c				Manasakhali	1691
c	c	c	a	c		c	b	2	c	b	b	c	b	c				Lebukhali	1692
c	c	c	1			c	b	1	c	c	b	c	c	c				Chatrakhali	1693
c	c	c	2	c		b	b	1	b	b	b	c	b	b				Narayantala	1694
																		Bhangankhali	1695
c	c	a	c	c		b	c	2	2	c	c	c	c	b				Phul Malancha	1696
						c	c	1		c	c							Tilkumar	1697
						c	b	1		c	c			b				Khari Machan	1698
						c	b	2		c	c		b	c				Dhuri	1699
						b	a	1		c	b		a	b				Amjhara	1700
						1												Kathalberia	1701
c	c	b		c														Dakshin Narayantala	1702
c	c	b		c		c	b	c	b					b				Naliakhali	1703
c	c	c		c	1	c	a	c	b					c	a			Tetultala	1704
c	c	c		c		c	1	c	b	c			b	c	a			Amratala	1705
c	c	c	c			c	c	a	c	c	c	c	c	c	a	c		Uttar Battala	1706
c	c	c	c			c	1	1	c	c	c	c	c	c	1	c		Harbhangi	1707
c	c	c	c			c	c	a	c	c	c	c	c	c	a	c		Charanikhali	1708
c	c	a				a	2	b	1	a	c	1	a	b	a			Sonakhali	1709
c	c	b		c			1											Uttar Sonakhali	1710
c	c	b		c			1											Uttar Mokamberia	1711
c	c	c	c	c		b	a	1					a	b				Khirishkhali	1712
								1	1	b	b	b	b	b				Ramchandrakhali	1713
								b	c		c	c	c	c				Kala Hazra	1714
c	c							1	c	c	c			b				Hogalduri	1715
c	c	b	c	c		c	c	a	a	c	c	c	a	c	c	c		Ramkrishnapur	1716
c	c	c	c	c		c	b	a	1	c	c	c	a	c	c	c		Dakshin Battala	1717
c	c	1		c		c	b	a	a	b	c		1	c	c	c		Mazidbari	1718
c			1	c		c			c	c	c		a	c	c	c		Gadkhali	1719
c	c	a						1	b	b		a	2	a	c	c		Harekrishnapur	1720
c	c	b		c				1	c	b	a	a		a				Ranigar	1721
c	c	b		c		b	1	b	b	b	b	c	b	b	c	c		Joygopalpur	1722
c	c	b	b			b	a	b	b	b	b			b	c	c		Jyotishpur	1723
c	c	c							c	c	c		c	c	c	c		Radharanipur	1724

Serial Number	Name of Village	Number of Non-Government Medical Amenities available.							Availability of drinking water - Yes / No							
		Charitable non Govt. hospital/Nursing home.	Medical practitioner with MBBS Degree	Medical practitioner with other degree	Medical practitioner with no degree	Traditional practitioner and faith healer	Medicine Shop	Others	Tap water (Treated/Untreated)	Well water (Covered / Uncovered well)	Hand Pump	Tube wells / Bore well	Spring	River / Canal	Tank / Pond / Lake	Others
1	2	32	33	34	35	36	37	38	39	40	41	42	43	44	45	46

1684	Kumarkhali	0	0	0	0	0	0	0	No	No	Yes	Yes	No	Yes	Yes	No
1685	Char Bidyarabad	0	0	0	0	0	0	0	Yes	No	No	Yes	No	No	No	No
1686	Chunakhali	0	0	0	3	2	0	0	No	No	No	Yes	No	No	Yes	No
1687	Baria	0	0	0	4	2	0	0	No	No	No	Yes	No	No	Yes	No
1688	Bugulakhali	0	0	0	0	0	1	0	No	No	No	Yes	No	No	No	No
1689	Purba Bayar Siong	0	0	0	2	2	0	0	No	No	Yes	No	No	No	Yes	No
1690	Sachea Khali	0	0	0	1	0	0	0	No	No	No	Yes	No	No	Yes	No
1691	Manasakhali	0	0	0	0	0	0	0	No	No	Yes	No	No	No	Yes	No
1692	Lebukhali	0	0	2	0	1	1	0	No	No	Yes	Yes	No	Yes	Yes	No
1693	Chatrakhali	0	0	3	4	0	1	0	No	No	Yes	Yes	No	Yes	No	No
1694	Narayantala	0	0	0	8	0	2	0	No	No	Yes	Yes	No	Yes	Yes	No
1695	Bhangonkhali	0	0	0	0	0	0	0	Yes	No	Yes	No	No	Yes	Yes	No
1696	Phul Malancha	0	0	0	0	0	0	0	No	No	Yes	No	No	No	Yes	No
1697	Tilkumar	0	0	0	0	0	0	0	No	No	Yes	Yes	No	Yes	Yes	No
1698	Khari Machan	0	0	0	0	0	0	0	No	No	Yes	Yes	No	Yes	Yes	No
1699	Dhuri	0	0	6	4	0	0	0	No	No	Yes	No	No	Yes	Yes	No
1700	Amjhara	0	0	8	4	0	0	0	No	No	Yes	No	No	Yes	Yes	No
1701	Kathalberia	0	0	0	0	0	2	0	No	No	Yes	Yes	No	Yes	Yes	No
1702	Dakshin Narayantala	0	0	0	0	0	0	0	No	No	Yes	No	No	No	No	No
1703	Naliakhali	0	0	0	0	0	0	0	No	No	Yes	No	No	No	No	No
1704	Tetultala	0	0	0	0	0	0	0	No	No	Yes	No	No	No	No	No
1705	Amratala	0	0	0	0	0	0	0	No	No	Yes	No	No	No	No	No
1706	Uttar Battala	0	0	0	0	0	0	0	No	No	Yes	No	No	No	No	No
1707	Harbhangi	0	0	0	0	0	0	0	No	No	Yes	No	No	No	No	No
1708	Charanikhali	0	0	0	0	0	0	0	No	No	Yes	No	No	Yes	Yes	No
1709	Sonakhali	1	5	0	4	0	5	0	Yes	No	Yes	No	No	Yes	Yes	No
1710	Uttar Sonakhali	0	0	0	0	0	0	0	No	No	Yes	No	No	No	No	No
1711	Uttar Mokamberia	0	0	0	0	0	0	0	No	No	Yes	Yes	No	No	No	No
1712	Khirishkhali	0	0	0	2	1	0	0	No	No	Yes	No	No	Yes	Yes	No
1713	Ramchandrakhali	0	0	0	1	0	0	0	No	No	Yes	Yes	No	Yes	Yes	No
1714	Kala Hazra	0	0	0	3	0	0	0	No	No	Yes	Yes	No	Yes	Yes	No
1715	Hogalduri	0	0	0	1	0	0	0	No	No	Yes	Yes	No	Yes	Yes	No
1716	Ramkrishnapur	0	0	0	0	0	0	0	No	No	No	Yes	No	Yes	Yes	No
1717	Dakshin Battala	1	0	0	0	0	1	0	Yes	No	No	Yes	No	Yes	Yes	No
1718	Mazidbari	0	0	0	1	0	0	0	Yes	No	No	Yes	No	Yes	Yes	No
1719	Gadkhali	0	0	0	1	0	0	0	Yes	No	No	Yes	No	Yes	Yes	No
1720	Harekrishnapur	0	0	1	1	0	0	0	No	No	Yes	Yes	No	Yes	Yes	No
1721	Ranigar	0	0	1	1	0	0	0	No	No	Yes	No	No	Yes	Yes	No
1722	Joygopalpur	0	0	0	0	0	1	0	No	No	Yes	No	No	No	Yes	No
1723	Jyotishpur	0	0	0	5	0	0	0	No	No	Yes	No	No	Yes	Yes	No
1724	Radharanipur	0	0	1	3	0	0	0	No	No	Yes	No	No	Yes	Yes	No

Availability of toilet & others Yes / No				Communication and transport facilities (If amenities available code -Yes is given except for Village Pin Code ,If not available within the village , the distance range code viz; a for < 5 Kms, b for 5-10 Kms and c for 10+ kms of nearest place where facility is available is given).								
Community toilet including bath.	Community toilet excluding bath.	Rural sanitary mart or sanitary hardware outlet available near the village.	Community bio- gas or recycle of waste for productive use.	Post office(PO)	Sub post office (SPO)	Post & Telegraph office (P&TO)	Village Pin Code	Telephones (Land lines)	Public call office (PCO)	Mobile phone coverage	Name of Village	Serial Number
47	48	49	50	51	52	53	54	55	56	57	2	1

No	No	No	No	c	Yes	c	743329	b	b	Yes	Kumarkhali	1684
No	No	No	No	c	Yes	c	743329	a	b	Yes	Char Bidyarabad	1685
No	No	Yes	No		Yes	c	743611	b	Yes	Yes	Chunakhali	1686
No	No	Yes	No		Yes	c	743329	c	Yes	Yes	Baria	1687
No	No	Yes	No		Yes	c	743611	c	Yes	Yes	Bugulakhali	1688
No	No	No	No		Yes	c	743611	c	Yes	Yes	Purba Bayar Siong	1689
No	No	No	No		Yes	c	743611	c	Yes	Yes	Sachea Khali	1690
No	No	Yes	No	c	Yes	c	743329	b	b	Yes	Manasakhali	1691
No	No	Yes	No	b	Yes	b	743329	b	b	Yes	Lebukhali	1692
No	No	No	No	a	b	b	743329	b	b	Yes	Chatrakhali	1693
No	No	No	No	b	Yes	b	743329	b	b	Yes	Narayantala	1694
No	Yes	Yes	No		Yes	c	743329	Yes	Yes	Yes	Bhangankhali	1695
No	No	No	No	b	Yes	b	743329	a	b	Yes	Phul Malancha	1696
No	No	No	No	c	Yes	c	743329	b	b	Yes	Tilkumar	1697
No	No	No	No	b	a	c	743329	b	b	Yes	Khari Machan	1698
No	No	Yes	No	c	Yes	c	743329	c	c	Yes	Dhuri	1699
No	No	Yes	No	b	Yes	b	743329	b	c	Yes	Amjhara	1700
No	Yes	Yes	No	a	Yes	c	743329	Yes	Yes	Yes	Kathalberia	1701
No	No	Yes	No	b	a	b	743329	a	b	a	Dakshin Narayantala	1702
No	No	Yes	No	c	a	c	743329	a	c	Yes	Naliakhali	1703
No	No	Yes	No	c	a	b	743312	a	c	Yes	Tetultala	1704
No	No	Yes	No	b	a	b	743329	b	b	Yes	Amratala	1705
No	No	No	No	c	a	c	743329	c	c	Yes	Uttar Battala	1706
No	No	No	No	c	Yes	c	743312	c	b	Yes	Harbhanga	1707
No	No	Yes	No	c	a	b	743312	c	b	Yes	Charanikhali	1708
No	No	Yes	No	Yes	a	c	743312	Yes	Yes	Yes	Sonakhali	1709
No	No	Yes	No	b	a	c	743312	a	Yes	a	Uttar Sonakhali	1710
No	No	Yes	No	b	a	c	743312	a	Yes	a	Uttar Mokamberia	1711
No	No	No	No	a	Yes	c	743312	a	b	Yes	Khirishkhali	1712
No	No	Yes	No	b	Yes	c	743312	Yes	c	Yes	Ramchandrakhali	1713
No	No	Yes	No	c	Yes	c	743312	c	Yes	Yes	Kala Hazra	1714
No	No	Yes	No	b	b	b	743312	Yes	c	Yes	Hogalduri	1715
No	No	No	No	a	c	c	743378	c	Yes	Yes	Ramkrishnapur	1716
Yes	No	No	No	a	b	c	743312	b	Yes	Yes	Dakshin Battala	1717
Yes	Yes	No	No		Yes	b	743312	b	Yes	Yes	Mazidbari	1718
Yes	Yes	No	No		a	c	743312	c	Yes	Yes	Gadkhali	1719
No	No	No	No	b	a	c	743312	b	b	b	Harekrishnapur	1720
No	No	No	No	a	Yes	b	743312	b	Yes	Yes	Ranigar	1721
No	No	No	No	b	Yes	c	743312	b	Yes	Yes	Joygopalpur	1722
No	No	No	No	b	Yes	c	743312	c	b	c	Jyotishpur	1723
No	No	No	No	c	c	c	743312	c	b	c	Radharanipur	1724

Communication and transport facilities (If amenities available code -Yes is given except for Village Pin Code ,If not available within the village , the distance range code viz; a for < 5 Kms, b for 5-10 Kms and c for 10+ kms of nearest place where facility is available is given).												Village connected to highway (If amenities available code viz; a for < 5 Kms, b for 5-10 Kms and c for 10+ kms of nearest place where facility is available is given).				
Serial Number	Name of Village	Internet cafes/ Common service centre (CSC)	Private courier facility	Bus service (Public & Private)	Railway stations	Auto/Modified Autos	Taxis and Vans	Tractors	Cycle-pulled rickshaws(Manual & Machine driven)	Carts driven by animals	Sea /River ferry service	Connected to national highway(NH)	Connected to state highway(SH)	Connected to major district road (MDR)	Connected to others district road	Pucca roads
1	2	58	59	60	61	62	63	64	65	66	67	68	69	70	71	72

1684	Kumarkhali	c	b	b	c	b	Yes	a	Yes	c	Yes	b	b	Yes	b	
1685	Char Bidyarabad	b	b	a	c	Yes	a	b	Yes	c	Yes		a		b	
1686	Chunakhali	b	b	Yes	c	Yes	Yes	b	Yes	c	Yes	c	c	Yes	Yes	
1687	Baria	c	c	Yes	c	Yes	Yes	b	Yes	c	a	c	c	Yes	Yes	
1688	Bugulakhali	c	c	Yes	c	Yes	Yes	b	Yes	c	Yes	c	c	Yes	Yes	
1689	Purba Bayar Siong	c	c	a	c	Yes	Yes	b	Yes	c	a	c	c	a	a	
1690	Sachea Khali	c	c	b	c	b	b	a	Yes	c	Yes	c	c	b	b	
1691	Manasakhali	c	c	b	c	b	b	b	Yes	c	a	c	b	c	Yes	
1692	Lebukhali	b	b	b	b	Yes	b	a	Yes	c	a	b	Yes	b	a	Yes
1693	Chatrakhali	b	b	b	b	b	b	b	Yes	c	a	c	a		a	
1694	Narayantala	b	b	Yes	b	Yes	b	Yes	Yes	c	b	b	Yes		Yes	
1695	Bhangankhali	c	b	Yes	c	Yes	Yes	c	Yes	c	a		Yes		Yes	
1696	Phul Malancha	b	b	a	b	a	a	c	Yes	c	b	c	a	b	Yes	
1697	Tilkumar	c	b	a	c	Yes	Yes	c	Yes	c	a	c	a		a	
1698	Khari Machan	b	b	a	b	a	Yes	c	Yes	c	b	c	a		a	
1699	Dhuri	c	c	Yes	c	Yes	Yes	c	Yes	c	a	c	Yes	b	c	Yes
1700	Amjhara	c	b	Yes	b	Yes	Yes	c	Yes	c	a	c	Yes	b	b	Yes
1701	Kathalberia	b	a	Yes	a	Yes	Yes	c	Yes	c	Yes		Yes		Yes	
1702	Dakshin Narayantala	a	a	a	b	c	a	c	Yes	c	a				Yes	
1703	Naliakhali	c	c	a	c	a	b	c	Yes	c	Yes	c	a		a	
1704	Tetultala	c	c	a	c	b	a	c	b	c	Yes		b		a	
1705	Amratala	b	b	b	c	c	c	c	b	c	Yes	c	b		b	
1706	Uttar Battala	c	c	b	c	c	c	c	c	c	Yes	c	c	c	b	
1707	Harbhangi	c	c	b	c	c	a	c	b	c	Yes	c	c	c	b	
1708	Charanikhali	c	c	b	c	c	b	c	b	a	b	c	b	b	b	
1709	Sonakhali	Yes	c	Yes	c	Yes	Yes	Yes	Yes	c	Yes	c	c		Yes	Yes
1710	Uttar Sonakhali	a	a	a	c	c	a	c	Yes	c	b		Yes		a	
1711	Uttar Mokamberia	a	a	a	c	c	a	c	Yes	c	a				Yes	
1712	Khirishkhali	a	c	a	c	a	Yes	a	Yes	c	b	c	c	a	Yes	a
1713	Ramchandrakhali	b	b	b	c	Yes	Yes	b	Yes	Yes	Yes	c	c		Yes	b
1714	Kala Hazra	b	c	a	c	Yes	Yes	c	Yes	Yes	Yes	c	c		Yes	b
1715	Hogalduri	b	b	b	c	b	Yes	b	Yes	Yes	Yes	c	c		Yes	b
1716	Ramkrishnapur	c	c	a	c	a	c	c	Yes	c	Yes	c	c	a	Yes	a
1717	Dakshin Battala	b	c	Yes	c	Yes	a	c	Yes	c	a				a	
1718	Mazidbari	b	c	Yes	c	Yes	Yes	Yes	Yes	Yes	Yes	c	Yes		Yes	Yes
1719	Gadkhali	c	c	Yes	c	Yes	a	Yes	Yes	Yes	Yes	c	Yes		Yes	Yes
1720	Harekrishnapur	a	c	a	c	a	Yes	Yes	Yes	c	a	c	b		Yes	a
1721	Ranigar	Yes	c	a	Yes	Yes	Yes	Yes	Yes	c	a	c	b		Yes	b
1722	Joygopalpur	b	c	b	c	c	c	Yes	Yes	c	a	c	b		Yes	Yes
1723	Jyotishpur	b	c	b	c	c	b	Yes	Yes	c	a	c	b	b	b	b
1724	Radharanipur	c	c	b	c	c	Yes	c	Yes	c	a	c	a	a	a	a

ys,village roads, banks & credit societies
 :-Yes is given, If not available within the
 code viz; a for < 5 Kms, b for 5-10 Kms
 place where facility is available is given).

Availability of miscellaneous facilities (If amenities available code -Yes is given, If not available within the village , the distance range code viz; a for < 5 Kms, b for 5-10 Kms and c for 10+ kms of nearest place where facility is available is given).

Kutchcha roads	Water bounded macadam(WBM) roads	Navigable waterway (river/canal)(NW)	Footpaths (FP)	Commercial & Co-operative Banks	ATM	Agricultural Credit Societies	Self-Help Group (SHG)	Public distribution system (PDS) shop	Mandis / Regular market	Weekly Haat	Agricultural marketing society	Integrated Child Development Scheme (Nutritional Centres)	Anganwadi Centre (Nutritional Centres)	Others (Nutritional Centres)	Name of Village	Serial Number
73	74	75	76	77	78	79	80	81	82	83	84	85	86	87	2	1

b	b	Yes	Yes	b	c	c	Yes	Yes	c	c	c	Yes	Yes	Yes	Kumarkhali	1684
a					c	Yes	Yes	Yes	c	Yes	Yes	Yes	Yes	Yes	Char Bidiyarabad	1685
b	Yes	b	Yes	Yes	c	c	Yes	Yes	Yes	Yes	c	Yes	Yes	Yes	Chunakhali	1686
b	Yes	b	Yes		c	c	Yes	Yes	c	Yes	c	Yes	Yes	Yes	Baria	1687
a	Yes	Yes	Yes	Yes	c	c	Yes	Yes	Yes	Yes	Yes	Yes	Yes	Yes	Bugulakhali	1688
a	a		Yes		c	c	Yes	Yes	c	b	b	Yes	Yes	Yes	Purba Bayar Siong	1689
a	b	Yes	Yes	b	c	c	Yes	Yes	c	Yes	Yes	Yes	Yes	Yes	Sachea Khali	1690
a		a	Yes	c	c	c	Yes	Yes	c	a	Yes	Yes	Yes	Yes	Manasakhali	1691
Yes	Yes			b	b	b	Yes	Yes	Yes	Yes	c	Yes	Yes	Yes	Lebukhali	1692
Yes		Yes	Yes	b	b	b	Yes	Yes	c	Yes	c	Yes	Yes	Yes	Chatrakhali	1693
Yes			Yes	a	b	b	Yes	c	Yes	Yes	Yes	Yes	Yes	Yes	Narayantala	1694
a		Yes	Yes			c	Yes	Yes	c	Yes	Yes	Yes	Yes	Yes	Bhangankhali	1695
a	a	Yes	b	b	b	b	Yes	Yes	Yes	a	Yes	Yes	Yes	Yes	Phul Malancha	1696
a		Yes		c	c	c	Yes	Yes	c	Yes	Yes	Yes	Yes	Yes	Tilkumar	1697
a		Yes		b	c	c	Yes	Yes	c	Yes	Yes	Yes	Yes	Yes	Khari Machan	1698
a	b	Yes	a	c	c	c	Yes	Yes	Yes	Yes	Yes	Yes	Yes	Yes	Dhuri	1699
a	b	Yes	Yes	b	c	c	Yes	Yes	c	Yes	Yes	Yes	Yes	Yes	Amjhara	1700
a		Yes	Yes			c	Yes	Yes	c	Yes	Yes	Yes	Yes	Yes	Kathalberia	1701
a						c	Yes	Yes	c	Yes	Yes	Yes	Yes	Yes	Dakshin Narayantala	1702
Yes		Yes		b		c	Yes	a	c	a	Yes	Yes	Yes	Yes	Naliakhali	1703
Yes		Yes		b	c	b	Yes	a	c	b	c	Yes	Yes	Yes	Tetultala	1704
a	b	Yes		b	c	c	Yes	Yes	c	b	a	Yes	Yes	Yes	Amratala	1705
a	c			c	c	c	Yes	Yes	c	c	Yes	Yes	Yes	Yes	Uttar Battala	1706
a	c	Yes		c	c	c	Yes	Yes	c	c	Yes	Yes	Yes	Yes	Harbhangi	1707
a		Yes		c	c	c	Yes	Yes	c	c	Yes	Yes	Yes	Yes	Charanikhali	1708
Yes	c			Yes	a	c	Yes	Yes	c	Yes	Yes	Yes	Yes	Yes	Sonakhali	1709
a						c	Yes	Yes	c	Yes	Yes	Yes	Yes	Yes	Uttar Sonakhali	1710
a						c	Yes	Yes	Yes	Yes	Yes	Yes	Yes	Yes	Uttar Mokamberia	1711
a	a	a	a	a	b	c	Yes	a	c	a	a	Yes	Yes	Yes	Khirishkhali	1712
Yes	Yes	Yes	Yes	b	b	b	Yes	b	c	a	b	Yes	Yes	Yes	Ramchandrakhali	1713
Yes	Yes	Yes	Yes	c	c	c	Yes	c	Yes	Yes	c	Yes	Yes	Yes	Kala Hazra	1714
Yes	Yes	Yes	Yes	b	b	b	Yes	c	Yes	Yes	Yes	Yes	Yes	Yes	Hogalduri	1715
Yes		a	Yes	a	c	c	Yes	a	c	a	c	c	Yes	Yes	Ramkrishnapur	1716
Yes			Yes	Yes	b	c	Yes	Yes	c	a	c	b	Yes	Yes	Dakshin Battala	1717
a	b	Yes	b	Yes	b	Yes	Yes	Yes	Yes	Yes	Yes	Yes	Yes	Yes	Mazidbari	1718
a	c	Yes	c	a	c	Yes	Yes	Yes	c	a	a	Yes	Yes	Yes	Gadkhali	1719
Yes		Yes	Yes		c	c	Yes	Yes	c	Yes	Yes	Yes	Yes	Yes	Harekrishnapur	1720
Yes		b	Yes	b	c	c	Yes	Yes	c	Yes	b	Yes	Yes	Yes	Ranigar	1721
Yes		b	Yes	c	c	c	Yes	Yes	Yes	Yes	Yes	Yes	Yes	Yes	Joygopalpur	1722
Yes	b	Yes	Yes	c	c	c	Yes	Yes	Yes	Yes	c	Yes	Yes	Yes	Jyotishpur	1723
Yes	b	Yes	Yes	c	c	c	Yes	Yes	Yes	Yes	Yes	Yes	Yes	Yes	Radharanipur	1724

Availability of miscellaneous facilities (If amenities available code -Yes is given, If not available within the village , the distance range code viz; a for < 5 Kms, b for 5-10 Kms and c for 10+ kms of nearest place where facility is available is given).												Availability of electricity (Yes/No)			
Serial Number	Name of Village	ASHA (Accredited Social Health Activist)	Community centre with/without TV	Sports Field,	Sports Club / Recreation Centre	Cinema / Video Hall	Public Library	Public Reading Room	Newspaper Supply	Assembly Polling station	Birth & Death Registration Office	Power Supply for Domestic Use (ED)	Power Supply for Agricultural Use (EAG)	Power Supply for Commercial Use (EC)	Power Supply for All Uses (EA)
1	2	88	89	90	91	92	93	94	95	96	97	98	99	100	101

1684	Kumarkhali	Yes	c	Yes	Yes	c	c	c	b	Yes	b	Yes	No	No	No
1685	Char Bidyarabad	Yes	Yes	Yes	Yes	Yes	Yes	Yes	Yes	Yes	Yes	Yes	No	No	No
1686	Chunakhali	Yes	Yes	Yes	Yes	Yes	Yes	Yes	Yes	Yes	Yes	Yes	No	Yes	No
1687	Baria	a	Yes	Yes	Yes	b	Yes	Yes	Yes	Yes	b	Yes	No	Yes	No
1688	Bugulakhali	Yes	Yes	Yes	Yes	Yes	c	c	Yes	Yes	Yes	Yes	No	Yes	No
1689	Purba Bayar Siong	Yes	Yes	Yes	b	b	c	Yes	b	Yes	b	Yes	No	Yes	No
1690	Sachea Khali	Yes	Yes	Yes	b	b	b	Yes	Yes	Yes	b	Yes	No	Yes	No
1691	Manasakhali	Yes	b	Yes	b	b	c	c	Yes	Yes	c	Yes	No	No	No
1692	Lebukhali	Yes	b	b	c	a	c	c	Yes	Yes	Yes	Yes	No	No	No
1693	Chatrakhali	Yes	b	Yes	c	Yes	c	c	Yes	Yes	a	Yes	No	No	No
1694	Narayantala	Yes	Yes	Yes	Yes	Yes	Yes	Yes	Yes	b	Yes	Yes	No	No	No
1695	Bhangankhali	Yes	Yes	Yes	Yes	Yes	Yes	Yes	Yes	Yes	Yes	Yes	No	No	No
1696	Phul Malancha	Yes	a	Yes	a	b	b	b	a	Yes	c	Yes	No	No	No
1697	Tilkumar	Yes	Yes	b	Yes	Yes	Yes	Yes	Yes	Yes	Yes	Yes	No	No	No
1698	Khari Machan	Yes	Yes	Yes	Yes	Yes	Yes	Yes	Yes	Yes	Yes	Yes	No	No	No
1699	Dhuri	Yes	Yes	b	Yes	b	b	b	Yes	Yes	Yes	Yes	No	Yes	No
1700	Amjhara	Yes	Yes	b	b	b	b	b	Yes	Yes	Yes	Yes	No	No	No
1701	Kathalberia	Yes	Yes	Yes	Yes	Yes	Yes	Yes	Yes	Yes	Yes	Yes	No	No	No
1702	Dakshin Narayantala	Yes	Yes	Yes	Yes	Yes	Yes	Yes	Yes	Yes	Yes	Yes	No	No	No
1703	Naliakhali	Yes	a	Yes	Yes	Yes	Yes	Yes	a	Yes	Yes	Yes	No	No	No
1704	Tetultala	Yes	c	b	Yes	c	Yes	Yes	b	a	Yes	Yes	No	No	No
1705	Amratala	Yes	Yes	Yes	Yes	c	b	Yes	a	Yes	Yes	Yes	No	No	No
1706	Uttar Battala	Yes	c	c	c	c	c	Yes	c	a	b	Yes	No	No	No
1707	Harbhangi	Yes	Yes	c	c	c	c	Yes	c	Yes	b	Yes	No	No	No
1708	Charanikhali	Yes	Yes	c	c	c	c	Yes	c	Yes	b	Yes	No	No	No
1709	Sonakhali	Yes	Yes	Yes	Yes	Yes	Yes	a	Yes	Yes	Yes	Yes	No	No	No
1710	Uttar Sonakhali	Yes	Yes	Yes	Yes	Yes	Yes	Yes	Yes	Yes	Yes	Yes	No	No	No
1711	Uttar Mokamberia	Yes	Yes	Yes	Yes	Yes	Yes	Yes	Yes	Yes	Yes	Yes	No	No	No
1712	Khirishkhali	Yes	Yes	Yes	Yes	a	b	b	a	Yes	a	Yes	No	No	No
1713	Ramchandrakhali	Yes	b	Yes	Yes	b	b	b	a	b	a	Yes	No	No	No
1714	Kala Hazra	Yes	c	Yes	Yes	c	c	c	c	c	c	Yes	Yes	Yes	Yes
1715	Hogalduri	Yes	c	Yes	Yes	b	b	b	b	b	b	Yes	Yes	Yes	Yes
1716	Ramkrishnapur	Yes	Yes	a	Yes	a	Yes	Yes	Yes	Yes	a	Yes	No	No	No
1717	Dakshin Battala	Yes	c	Yes	Yes	a	a	Yes	Yes	a	Yes	No	No	No	No
1718	Mazidbari	Yes	Yes	Yes	Yes	Yes	Yes	Yes	Yes	Yes	Yes	Yes	No	Yes	No
1719	Gadkhali	Yes	b	Yes	Yes	c	a	a	Yes	Yes	Yes	Yes	No	Yes	No
1720	Harekrishnapur	Yes	Yes	a	Yes	b	a	a	Yes	Yes	Yes	Yes	No	No	No
1721	Ranigar	Yes	b	b	a	b	b	b	Yes	a	a	Yes	No	No	No
1722	Joygopalpur	Yes	Yes	Yes	Yes	b	b	b	b	Yes	Yes	Yes	No	No	No
1723	Jyotishpur	Yes	c	Yes	Yes	c	c	c	Yes	Yes	b	Yes	No	No	No
1724	Radharanipur	Yes	b	c	c	c	c	Yes	Yes	Yes	a	Yes	No	No	No

Nearest Town		Land Use							
		Area under different types of land use (in hectares rounded up to one decimal place)							
Name	Distance range code i.e. a for < 5 Kms, b for 5-10 Kms and c for 10+ kms .	Forests	Area under Non-agricultural Uses	Barren and Un-cultivable land	Permanent Pastures and Other Grazing Lands	Land Under Miscellaneous Tree Crops etc.	Culturable Waste Land	Name of Village	Serial Number
102	103	104	105	106	107	108	109	2	1

CANNING	c	0	173.3	0	0	0	0	Kumarkhali	1684
CANNING	c	0	311	0	0	0	0	Char Bidyarabad	1685
CANNING	c	0	138	0	0	0	0	Chunakhali	1686
CANNING	c	0	29.1	0	0	0	0	Baria	1687
CANNING	c	0	66	0	0	0	0	Bugulakhali	1688
CANNING	c	0	74.1	0	0	0	0	Purba Bayar Siong	1689
CANNING	c	0	112.3	0	0	0	0	Sachea Khali	1690
CANNING	c	0	91.8	0	0	0	0	Manasakhali	1691
CANNING	c	0	15.2	0	0	0	0	Lebukhali	1692
CANNING	c	0	62	0	0	0	0	Chatrakhali	1693
CANNING	c	0	129.1	0	0	0	0	Narayantala	1694
CANNING	a	0	16.2	0	0	0	9.5	Bhangankhali	1695
CANNING	c	0	77.7	0	0	0	0	Phul Malancha	1696
CANNING	b	0	59	0	0	0	0	Tilkumar	1697
CANNING	b	0	102.6	0	0	0	0	Khari Machan	1698
CANNING	b	0	168	0	0	0	0	Dhuri	1699
CANNING	a	0	68.9	0	0	0	0	Amjhara	1700
CANNING	a	0	80.5	0	0	0	0	Kathalberia	1701
CANNING	c	0	140	0	0	0	9.4	Dakshin Narayantala	1702
BARUIPUR	c	0	125.3	0	0	0	0	Naliakhali	1703
BARUIPUR	c	0	87.5	0	0	0	14	Tetultala	1704
CANNING	c	0	204.7	0	0	0	0	Amratala	1705
BARUIPUR	c	0	24.7	0	0	0	0	Uttar Battala	1706
CANING	c	0	92	0	0	0	18.4	Harbhangi	1707
CANNING	c	0	51.9	0	0	0	0	Charanikhali	1708
CANNING	c	0	561.3	0	0	0	0	Sonakhali	1709
BARUIPUR	c	0	75	0	0	0	2	Uttar Sonakhali	1710
CANNING	c	0	52.6	0	0	0	6.7	Uttar Mokamberia	1711
CANNING	c	0	91.2	0	0	0	0	Khirishkhali	1712
CANNING	c	0	252.5	0	0	0	0	Ramchandraxhali	1713
CANNING	c	0	4.6	0	0	0	0	Kala Hazra	1714
CANNING	c	0	123.8	0	0	0	0	Hogalduri	1715
CANNING	c	0	95.4	0	0	0	0	Ramkrishnapur	1716
CANNING	c	0	45.2	0	0	0	0	Dakshin Battala	1717
CANNING	c	0	153.3	0	0	0	0	Mazidbari	1718
CANNING	c	0	171	0	0	0	0	Gadkhali	1719
CANNING	c	0	238.4	0	0	0	0	Harekrishnapur	1720
CANNING	c	0	89.1	0	0	0	0	Ranigar	1721
CANNING	c	0	248.1	0	0	0	0	Joygopalpur	1722
CANNING	c	0	303.5	0	0	0	0	Jyotishpur	1723
CANNING TOWN	c	0	93.4	0	0	0	0	Radharanipur	1724

Land Use											
Area under different types of land use (in hectares rounded up to one decimal place)							Area irrigated by source (in hectare).				
Serial Number	Name of Village	Fallow lands other than current fallows	Current Fallows	Net Area Sown	Total Irrigated Land Area	Total Un-irrigated Land Area	Canals (C)	Wells/Tube-wells(W/TW)	Tanks/Lakes(T/L)	Water Falls(WF)	Others(O)
1	2	110	111	112	113	114	115	116	117	118	119

1684	Kumarkhali	0	0	906.7	693.9	212.8	30.6	0	663.3	0	0
1685	Char Bidyarabad	0	0	931.5	20.2	911.3	20.2	0	0	0	0
1686	Chunakhali	0	0	745.6	70.8	674.8	40.5	0	20.2	0	10.1
1687	Baria	0	0	518.8	18.2	500.6	2.1	0	12.1	0	4
1688	Bugulakhali	0	0	364.5	12.1	352.4	0	0	12	0	0.2
1689	Purba Bayar Siong	0	0	509.3	30.7	478.5	12.5	0	14.2	0	4
1690	Sachea Khali	0	0	377.1	12.1	365	2	0	6.1	0	4
1691	Manasakhali	0	0	496.9	91.4	405.4	50.4	0	41.1	0	0
1692	Lebukhali	0	0	444.3	310.1	134.2	92.9	17	200.3	0	0
1693	Chatrakhali	0	0	471.5	66.8	404.7	6.9	5.3	0	0	54.6
1694	Narayantala	0	0	326.7	113.3	213.4	62.7	18	0	0	32.6
1695	Bhangonkhali	0	0	884.1	426.6	457.5	72.9	0	295.3	0	58.4
1696	Phul Malancha	0	0	1098.9	117.4	981.5	63.5	0	53.8	0	0
1697	Tilkumar	0	0	679.2	0	679.2	0	0	0	0	0
1698	Khari Machan	0	0	354.8	0	354.8	0	0	0	0	0
1699	Dhuri	0	0	276.1	0	276.1	0	0	0	0	0
1700	Amjhara	0	0	547.2	0	547.2	0	0	0	0	0
1701	Kathalberia	0	0	425.7	202.5	223.2	110.5	0.8	91.1	0	0
1702	Dakshin Narayantala	0	0	48.7	18.8	29.9	0	0	18.8	0	0
1703	Naliakhali	0	0	4	4	0	0	0	4	0	0
1704	Tetultala	0	0	18.2	8.1	10.1	0	0	6.1	0	2
1705	Amratata	0	0	110.4	43.5	66.9	0	0	43.5	0	0
1706	Uttar Battala	0	0	141.1	17	124.1	0	0	17	0	0
1707	Harbhangi	0	0	191.4	17.4	174	2	0	15.4	0	0
1708	Charanikhali	0	0	159.8	4.7	155.1	0	0	4.7	0	0
1709	Sonakhali	0	0	318.4	3.6	314.7	0	0	3.6	0	0
1710	Uttar Sonakhali	0	0	573.7	39.5	534.2	1.4	0	33.8	0	4.3
1711	Uttar Mokamberia	0	0	521.2	10.3	510.9	0	0	7.1	0	3.2
1712	Khirishkhali	0	0	401.7	4	397.7	4	0	0	0	0
1713	Ramchandrakhali	0	0	421.9	3.6	418.2	0	0	3.6	0	0
1714	Kala Hazra	0	0	527.6	2.8	524.8	2.8	0	0	0	0
1715	Hogalduri	0	0	244.4	2.8	241.5	2.8	0	0	0	0
1716	Ramkrishnapur	0	0	173.2	8.9	164.3	8.9	0	0	0	0
1717	Dakshin Battala	0	0	133.9	12.5	121.4	0	0	0	0	12.5
1718	Mazidbari	0	0	62.3	31.2	31.2	0	0	0	0	31.2
1719	Gadkhali	0	0	381.1	25	356.1	0	0	0	0	25
1720	Harekrishnapur	0	0	191	80	111	0	0	0	0	80
1721	Ranigar	0	0	164.8	85	79.8	0	0	0	0	85
1722	Joygopalpur	0	0	257.5	40	217.5	40	0	0	0	0
1723	Jyotishpur	0	0	340.4	33.6	306.8	0	0	7.2	0	26.4
1724	Radharanipur	0	0	526.9	42	484.9	25.8	0	8.4	0	7.8

Name of three most important commodities manufactured			Name of Village	Serial Number
First	Second	Third		
120	121	122	2	1

Incense Stick
Incense Sticks

Biscuits Factory
Ample

Kumarkhali	1684
Char Bidyarabad	1685
Chunakhali	1686
Baria	1687
Bugulakhali	1688
Purba Bayar Siong	1689
Sachea Khali	1690
Manasakhali	1691
Lebukhali	1692
Chatrakhali	1693
Narayantala	1694
Bhangonkhali	1695
Phul Malancha	1696
Tilkumar	1697
Khari Machan	1698
Dhuri	1699
Amjhara	1700
Kathalberia	1701
Dakshin Narayantala	1702
Naliakhali	1703
Tetultala	1704
Amratala	1705
Uttar Battala	1706
Harbhanga	1707
Charanikhali	1708
Sonakhali	1709
Uttar Sonakhali	1710
Uttar Mokamberia	1711
Khirishkhali	1712
Ramchandrakhali	1713
Kala Hazra	1714
Hogalduri	1715
Ramkrishnapur	1716
Dakshin Battala	1717
Mazidbari	1718
Gadkhali	1719
Harekrishnapur	1720
Ranigar	1721
Joygopalpur	1722
Jyotishpur	1723
Radharanipur	1724

Census of India 2011
Amenities and Land use

Serial Number	Name of Village	Location code no.	Total area of the village (in hectares rounded up to one decimal place)	Total population (2011 census)	Number of households (2011 census)	Number of educational amenities available in village , the distance range code viz; a for 0-5 kms, b for 5-10 kms, c for 10+ kms of nearest place where facility is available							
						Pre-Primary school (PP)	Primary school (P)	Middle school (M)	Secondary School (S)	Senior Secondary school (SS)	Degree college of arts science & commerce (ASC)	Engineering college(EC)	Medical college (MC)
1	2	3	4	5	6	7	8	9	10	11	12	13	14
1725	Hiranmoypur	335094	861.4	6562	1439	15	15	2	2	b	c	c	c
1726	Bharatgar	335095	675.6	6413	1407	10	10	1					
1727	Mahespur	335096	246.4	2129	496	5	5	3	2	1			
1728	Sibganj	335097	226.4	2226	487	2	2	1					
1729	Chak Pitambar Dutta	335098	171.1	1092	250	3	3	1					
1730	Dakshin Mokamberia	335099	539.2	5160	1133	3	3	1	b	b	b	c	c
1731	Matgaran	335100	253.8	2308	478	2	1	a	a	a	a		
1732	Sajinatala	335101	151.9	1392	291	1	1	a	a	a	a		
1733	Chandrakona	335102	114.2	1381	266	1	1	a	a	a	b		
1734	Ballartop	335103	231	3137	629	4	3	a	a	a	b		
1735	Kumirmari	335104	292.9	2644	588	3	3	3	1				
1736	Ananda Abad	335105	289.2	3422	699	1	1	a	a	a			
1737	Krishnagar	335106	135	2237	459	4	3		a	a	b		
1738	Srirampur	335107	145	1875	390	2	1	a	a	a	b		
1739	Kalidanga	335108	158	4134	849	2	2	1	a	a			
1740	Radhaballavpur	335109	137.3	3538	790	3	2	1	1	a	b		
1741	Parandar	335110	151.1	2693	590	2	2	a	a	a	b		
1742	Nafarganj	335111	868	3744	849	5	5	4	1	1	c	c	c
1743	Parbattipur	335112	500.5	4048	954	4	4	1	b	b	c	c	c
1744	Laskarpur	335113	446.5	2600	638	5	5	1	1	1	c	c	c
1745	Lot No 126	335114	4558.4	15695	3820	9	9	1	1	1		c	c
1746	Lot No 125	335115	3478.3	0	0								
1747	Lot No 124	335116	2541.8	0	0								
1748	Goran Bose	335117	1018.6	12642	2754	5	5	1	a				
1749	Birinchi Bari	335118	565.4	5652	1314	11	11	5	2	1	c	c	c
Block T O T A L :			40189	330092	69295	278	272	60	29	16	0	0	0

- Village Directory

(As in 2009)

le. (If not available within the < 5 Kms, b for 5-10 Kms and c if facility is available is given).						Number of Medical Amenities available. (If not available within the village , the distance range code viz; a for < 5 Kms, b for 5-10 Kms and c for 10+ kms of nearest place where facility is available is given).						Name of Village	Serial Number					
Management institute (MI)	Polytechnic (Pt)	Vocational training school /ITI	Non-formal training centre (NFTC)	Special school for disabled (SSD)	Others (specify)	Community health centre (CHC)	Primary health centre (PHC)	Primary health sub centre (PHS)	Maternity and child welfare centre (MCW)	T.B. clinic (TBC)	Hospital-allopathic (HA)			Hospital-alternative medicine (HO)	Dispensary (D)	Veterinary hospital (VH)	Mobile health clinic (MHC)	Family welfare centre (FWC)
15	16	17	18	19	20	21	22	23	24	25	26	27	28	29	30	31	2	1
						b	c	1			b		a	b			Hiranmoypur	1725
								2									Bharatgar	1726
			b			b	1	b	b	b	1	1	b	b	b		Mahespur	1727
						b			b	b	b		a	b			Sibganj	1728
							a		a	a	a		a	a			Chak Pitambar Dutta	1729
c	c	c	c	c		c	c	a	a	c	c	c	a	c	c	c	Dakshin Mokamberia	1730
		a					a	a		b	a		a	a			Matgaran	1731
		a					a	1		b	a		a	a			Sajinatata	1732
		a					a	a		b	a		a	a			Chandrakona	1733
		a					a	1		b	a		a	a			Ballartop	1734
		1															Kumirmari	1735
						c	a	a	1		b						Ananda Abad	1736
		a					a	1						a			Krishnagar	1737
		a				a	a	a		a	a		a	a			Srirampur	1738
		a					a	1		a	a		a	a			Kalidanga	1739
		1						1						a			Radhaballavpur	1740
		a					a	1		b	a		a	a			Parandar	1741
						c			c	c	c		b	c			Nafarganj	1742
c	c	c	c	c		c	1		c	c	c	c	c	c	c	c	Parbattipur	1743
c	c	c	c	c		c	a	a	c	c	c	c	c	c	c	c	Laskarpur	1744
c	c	c	c	c		c		2	c	c	c	c	c	c	c	c	Lot No 126	1745
																	Lot No 125	1746
																	Lot No 124	1747
						c	b	b	3								Goran Bose	1748
						c	c	1			c		1	c			Birinchi Bari	1749
0	0	3	4	0	2	0	4	42	8	1	1	1	5	0	1	0	: Block TOTAL	

Serial Number	Name of Village	Number of Non-Government Medical Amenities available.							Availability of drinking water - Yes / No							
		Charitable non Govt. hospital/Nursing home.	Medical practitioner with MBBS Degree	Medical practitioner with other degree	Medical practitioner with no degree	Traditional practitioner and faith healer	Medicine Shop	Others	Tap water (Treated/Untreated)	Well water (Covered / Uncovered well)	Hand Pump	Tube wells / Bore well	Spring	River / Canal	Tank / Pond / Lake	Others
1	2	32	33	34	35	36	37	38	39	40	41	42	43	44	45	46
1725	Hiranmoypur	0	0	7	2	0	1	0	No	No	Yes	No	No	Yes	Yes	No
1726	Bharatgar	0	0	0	0	7	3	0	No	No	No	Yes	No	Yes	No	No
1727	Mahespur	0	0	0	0	0	1	0	No	No	No	Yes	No	No	Yes	No
1728	Sibganj	1	2	0	0	0	1	0	Yes	No	No	Yes	No	No	Yes	No
1729	Chak Pitambar Dutta	0	0	0	0	0	0	0	Yes	No	No	Yes	No	No	Yes	No
1730	Dakshin Mokamberia	0	0	0	0	0	0	0	Yes	No	No	No	No	Yes	Yes	No
1731	Matgaran	0	0	0	0	1	0	0	No	No	No	Yes	No	Yes	Yes	No
1732	Sajinatala	0	0	1	1	0	0	0	No	No	No	Yes	No	Yes	Yes	No
1733	Chandrakona	0	0	0	0	0	0	0	No	No	No	Yes	No	Yes	Yes	No
1734	Ballartop	0	2	0	0	1	0	0	Yes	No	No	Yes	No	Yes	Yes	No
1735	Kumirmari	0	0	0	0	0	0	0	Yes	No	No	Yes	No	No	Yes	No
1736	Ananda Abad	0	0	0	0	0	0	0	No	No	Yes	No	No	No	Yes	No
1737	Krishnagar	0	0	0	2	0	0	0	No	No	No	Yes	No	No	Yes	No
1738	Srirampur	0	0	0	2	0	0	0	Yes	No	No	Yes	No	Yes	Yes	No
1739	Kalidanga	0	2	1	1	0	0	0	Yes	No	No	Yes	No	Yes	Yes	No
1740	Radhaballavpur	0	1	1	1	0	0	0	Yes	No	Yes	Yes	No	Yes	Yes	No
1741	Parandar	0	0	0	1	0	0	0	No	No	No	Yes	No	Yes	Yes	No
1742	Nafarganj	0	0	3	2	0	2	0	Yes	No	No	Yes	No	Yes	Yes	No
1743	Parbattipur	0	2	1	2	12	5	0	No	No	Yes	No	No	Yes	Yes	No
1744	Laskarpur	1	2	1	2	12	5	0	No	No	Yes	No	No	Yes	Yes	No
1745	Lot No 126	0	0	9	3	6	2	0	No	No	Yes	No	No	Yes	Yes	No
1746	Lot No 125															
1747	Lot No 124															
1748	Goran Bose	0	0	0	0	0	0	0	No	No	Yes	No	No	No	Yes	No
1749	Birinchi Bari	0	0	6	4	0	2	0	No	No	Yes	No	No	Yes	Yes	No
Block T O T A L :		4	16	52	76	47	36	0	15	0	40	36	0	40	52	0

Availability of toilet & others Yes / No				Communication and transport facilities (If amenities available code -Yes is given except for Village Pin Code ,If not available within the village , the distance range code viz; a for < 5 Kms, b for 5-10 Kms and c for 10+ kms of nearest place where facility is available is given).								
Community toilet including bath.	Community toilet excluding bath.	Rural sanitary mart or sanitary hardware outlet available near the village.	Community bio- gas or recycle of waste for productive use.	Post office(PO)	Sub post office (SPO)	Post & Telegraph office (P&TO)	Village Pin Code	Telephones (Land lines)	Public call office (PCO)	Mobile phone coverage	Name of Village	Serial Number
47	48	49	50	51	52	53	54	55	56	57	2	1
No	No	Yes	No	Yes	b	c	743312 b	Yes	Yes	Yes	Hiranmoypur	1725
No	No	No	No	Yes		c	743312 a	Yes	Yes	Yes	Bharatgar	1726
No	No	No	No	a	b	c	743312 a	Yes	Yes	Yes	Mahespur	1727
No	No	Yes	No	Yes	b	c	743312	Yes	Yes	Yes	Sibganj	1728
No	No	No	No		a	c	743312	Yes	Yes	Yes	Chak Pitambar Dutta	1729
No	No	No	No	Yes	b	c	743312 b	Yes	Yes	Yes	Dakshin Mokamberia	1730
No	No	No	No	Yes	a	c	743312 a	b	Yes	Yes	Matgaran	1731
No	No	No	No	a	a	c	743312 b	b	Yes	Yes	Sajinatala	1732
No	No	No	No	a	a	c	743312 a	b	Yes	Yes	Chandrakona	1733
No	No	Yes	No	a	a	b	743312 a	b	Yes	Yes	Ballartop	1734
No	No	No	No			c	743378 b	b	Yes	Yes	Kumirmari	1735
No	No	No	No	Yes	b	b	743312 a	Yes	Yes	Yes	Ananda Abad	1736
No	No	No	No	a	a	c	743312 a	b	Yes	Yes	Krishnagar	1737
No	No	No	No	a	a	c	743329 a	b	Yes	Yes	Srirampur	1738
No	No	No	No	a	a	c	743312 a	Yes	a	Yes	Kalidanga	1739
No	No	No	No	a	a	c	743312	Yes	b	Yes	Radhaballavpur	1740
No	No	No	No	a	a	c	743312 a	Yes	Yes	Yes	Parandar	1741
No	No	Yes	No	a	c	c	743312 a	Yes	Yes	Yes	Nafarganj	1742
No	No	Yes	No	c	a	c	743312 b	Yes	Yes	Yes	Parbattipur	1743
No	No	Yes	No	c	a	c	743329 b	Yes	Yes	Yes	Laskarpur	1744
No	No	No	No	c	Yes	c	743378 c	Yes	Yes	Yes	Lot No 126	1745
											Lot No 125	1746
											Lot No 124	1747
No	No	No	No	a	c	c	743312 a	Yes	Yes	Yes	Goran Bose	1748
No	No	Yes	No	Yes	c	c	743312 b	Yes	Yes	Yes	Birinchi Bari	1749
3	4	27	0	8	25	0	64	8	32	57	: Block TOTAL	

Communication and transport facilities (If amenities available code -Yes is given except for Village Pin Code ,If not available within the village , the distance range code viz; a for < 5 Kms, b for 5-10 Kms and c for 10+ kms of nearest place where facility is available is given).												Village connected to highway (If amenities available code viz; a for < 5 Kms, b for 5-10 Kms and c for 10+ kms of nearest place where facility is available is given).				
Serial Number	Name of Village	Internet cafes/ Common service centre (CSC)	Private courier facility	Bus service (Public & Private)	Railway stations	Auto/Modified Autos	Taxis and Vans	Tractors	Cycle-pulled rickshaws(Manual & Machine driven)	Carts driven by animals	Sea /River ferry service	Connected to national highway(NH)	Connected to state highway(SH)	Connected to major district road (MDR)	Connected to others district road	Pucca roads
1	2	58	59	60	61	62	63	64	65	66	67	68	69	70	71	72
1725	Hiranmoypur	b	b	b	c	Yes	Yes	c	Yes	c	Yes					Yes
1726	Bharatgar	c	b	b	c	c	a	c	Yes	c	b					b
1727	Mahespur	b	b	a	c	b	a	c	Yes	c	a				Yes	Yes
1728	Sibganj	b	b	b	c	a	b	c	Yes	c	a					Yes
1729	Chak Pitambar Dutta	a	b	Yes	c	a	a	c	Yes	c	a		Yes			Yes
1730	Dakshin Mokamberia	c	c	Yes	c	Yes	c	c	Yes	c	a	c	c		Yes	a
1731	Matgaran	a	c	a	c	a	a	b	Yes	c	b	c	b	a	a	Yes
1732	Sajinatala	a	c	a	c	b	a	c	Yes	c	Yes	c	b	b	Yes	Yes
1733	Chandrakona	a	c	a	c	a	a	c	Yes	c	a	c	b	b	b	a
1734	Ballartop	a	c	Yes	c	Yes	a	c	Yes	c	a	c	b		Yes	Yes
1735	Kumirmari	c	b	a	c	c	a	c	Yes	c	a					a
1736	Ananda Abad	c	b	a	c	c	a	c	Yes	c	a				Yes	b
1737	Krishnagar	c	c	a	c	a	Yes	c	Yes	c	a	c	a	a	a	Yes
1738	Srirampur	a	c	a	c	a	a	c	Yes	c	a	c	a	a	a	Yes
1739	Kalidanga	c	Yes	Yes	Yes	c	Yes	c	Yes	c	a	c	b		Yes	Yes
1740	Radhaballavpur	c	c	a	c	a	Yes	b	Yes	c	b	c	a		Yes	Yes
1741	Parandar	a	c	b	c	b	a	c	Yes	c	Yes	c	b		Yes	Yes
1742	Nafarganj	c	b	a	c	c	a	Yes	Yes	c	b		c			Yes
1743	Parbattipur	c	c	a	c	c	Yes	Yes	Yes	Yes	a	c	Yes	c	c	a
1744	Laskarpur	c	c	a	c	c	Yes	Yes	Yes	Yes	a	c	Yes	c	c	a
1745	Lot No 126	c	c	a	c	Yes	Yes	Yes	Yes	Yes	Yes	c	Yes	c	c	Yes
1746	Lot No 125															
1747	Lot No 124															
1748	Goran Bose	c	b	a	c	c	a	b	Yes	c	a				Yes	a
1749	Birinchi Bari	c	b	a	c	Yes	Yes	b	Yes	c	a					Yes
Block T O T A L :		2	1	16	2	24	28	12	59	8	22	0	13	0	24	32

ys,village roads, banks & credit societies :-Yes is given, If not available within the code viz; a for < 5 Kms, b for 5-10 Kms place where facility is available is given).													Availability of miscellaneous facilities (If amenities available code -Yes is given, If not available within the village , the distance range code viz; a for < 5 Kms, b for 5-10 Kms and c for 10+ kms of nearest place where facility is available is given).			
Kutchcha roads	Water bounded macadam(WBM) roads	Navigable waterway (river/canal)(NW)	Footpaths (FP)	Commercial & Co-operative Banks	ATM	Agricultural Credit Societies	Self-Help Group (SHG)	Public distribution system (PDS) shop	Mandis / Regular market	Weekly Haat	Agricultural marketing society	Integrated Child Development Scheme (Nutritional Centres)	Anganwadi Centre (Nutritional Centres)	Others (Nutritional Centres)	Name of Village	Serial Number
73	74	75	76	77	78	79	80	81	82	83	84	85	86	87	2	1
Yes		Yes		b	b	Yes	Yes	Yes	c	Yes	Yes	Yes	Yes	Yes	Hiranmoypur	1725
Yes				c	c	c	Yes	Yes	c	a	Yes	Yes	Yes	Yes	Bharatgar	1726
a				a		c	Yes	Yes	c	Yes	b	Yes	Yes	Yes	Mahepur	1727
a				Yes	b	c	Yes	b	c	Yes	b	Yes	a	Yes	Sibganj	1728
a				a		c	Yes	Yes	c	a	a	b	Yes	Yes	Chak Pitambar Dutta	1729
Yes		a	Yes	a	c	c	Yes	Yes	c	b	c	c	Yes	Yes	Dakshin Mokamberia	1730
a				a	a	c	Yes	a	c	a	Yes	b	Yes	Yes	Matgaran	1731
a				a	a	c	Yes	a	c	a	a	b	Yes	Yes	Sajinatala	1732
a				a	a	c	Yes	Yes	c	a	Yes	a	Yes	Yes	Chandrakona	1733
a	Yes		Yes	a	a	c	Yes	a	c	a	a	b	Yes	Yes	Ballartop	1734
a					c		Yes	Yes	c	Yes	Yes	Yes	Yes	Yes	Kumirmari	1735
Yes			Yes	a	b	c	Yes	a	c	Yes	Yes	Yes	Yes	Yes	Ananda Abad	1736
Yes				a	a	c	Yes	a	c	a	a	a	Yes	Yes	Krishnagar	1737
a		a		a	a	c	Yes	a	c	a	a	b	Yes	Yes	Srirampur	1738
a	Yes		Yes	a	a	c	Yes	a	c	a	a	a	Yes	Yes	Kalidanga	1739
Yes		Yes		Yes	Yes	c	Yes	Yes	c	a	a	a	Yes	Yes	Radhaballavpur	1740
a		Yes		a	a	c	Yes	a	c	a	Yes	b	Yes	Yes	Parandar	1741
a				Yes	c	Yes	Yes	Yes	c	Yes	Yes	Yes	Yes	Yes	Nafarganj	1742
Yes		c	Yes	c	c	c	Yes	Yes	Yes	a	c	Yes	Yes	Yes	Parbattipur	1743
Yes		c	Yes	c	c	c	Yes	Yes	Yes	a	c	Yes	Yes	Yes	Laskarpur	1744
Yes	Yes	c	Yes	c	c	c	Yes	Yes	c	Yes	c	Yes	Yes	Yes	Lot No 126	1745
															Lot No 125	1746
															Lot No 124	1747
Yes			Yes	b	c	c	Yes	Yes	c	Yes	Yes	Yes	Yes	Yes	Goran Bose	1748
Yes		Yes		c	c	Yes	Yes	Yes	c	Yes	Yes	Yes	Yes	Yes	Birinchi Bari	1749
27	10	23	34	9	1	6	64	47	15	35	35	51	63	64	: Block T O T A L	

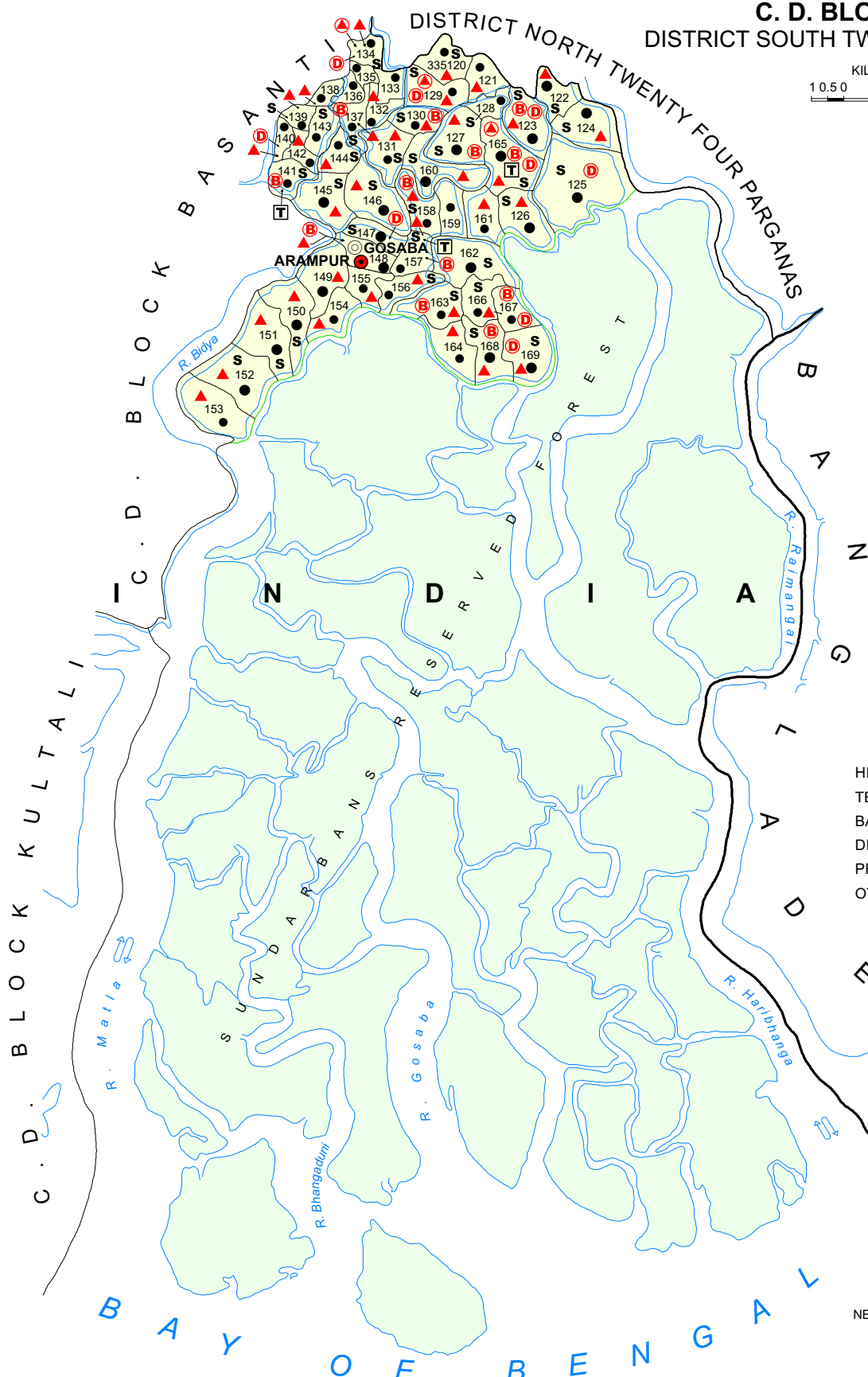
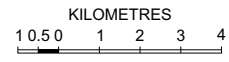
Availability of miscellaneous facilities (If amenities available code -Yes is given, If not available within the village , the distance range code viz; a for < 5 Kms, b for 5-10 Kms and c for 10+ kms of nearest place where facility is available is given).												Availability of electricity (Yes/No)			
Serial Number	Name of Village	ASHA (Accredited Social Health Activist)	Community centre with/without TV	Sports Field,	Sports Club / Recreation Centre	Cinema / Video Hall	Public Library	Public Reading Room	Newspaper Supply	Assembly Polling station	Birth & Death Registration Office	Power Supply for Domestic Use (ED)	Power Supply for Agricultural Use (EAG)	Power Supply for Commercial Use (EC)	Power Supply for All Uses (EA)
1	2	88	89	90	91	92	93	94	95	96	97	98	99	100	101
1725	Hiranmoypur	Yes	Yes	Yes	Yes	Yes	a	Yes	Yes	Yes	Yes	Yes	No	No	No
1726	Bharatgar	a	Yes	Yes	a	Yes	Yes	Yes	a	a	Yes	Yes	No	No	No
1727	Mahespur	Yes	Yes	Yes	Yes	b	Yes	b	Yes	Yes	Yes	Yes	No	No	No
1728	Sibganj	Yes	Yes	Yes	Yes	b	b	b	Yes	Yes	a	Yes	No	No	No
1729	Chak Pitambar Dutta	Yes	b	a	a	b	b	b	Yes	Yes	a	Yes	No	No	No
1730	Dakshin Mokamberia	Yes	c	Yes	Yes	Yes	a	a	Yes	Yes	a	Yes	No	No	No
1731	Matgaran	Yes	Yes	Yes	Yes	b	b	Yes	Yes	Yes	a	Yes	No	No	No
1732	Sajinatala	Yes	Yes	Yes	Yes	b	a	Yes	Yes	a	a	Yes	No	No	No
1733	Chandrakona	Yes	Yes	Yes	Yes	Yes	a	Yes	Yes	Yes	a	Yes	No	No	No
1734	Ballartop	Yes	Yes	Yes	Yes	b	a	Yes	Yes	Yes	Yes	Yes	No	No	No
1735	Kumirmari	Yes	Yes	Yes	Yes	Yes	Yes	Yes	a	a	Yes	Yes	No	No	No
1736	Ananda Abad	Yes	Yes	Yes	Yes	Yes	Yes	Yes	Yes	Yes	a	Yes	No	No	No
1737	Krishnagar	Yes	Yes	a	a	a	a	Yes	Yes	Yes	a	Yes	Yes	Yes	Yes
1738	Srirampur	Yes	Yes	a	Yes	b	a	Yes	Yes	a	a	Yes	No	No	No
1739	Kalidanga	Yes	Yes	Yes	Yes	b	a	Yes	Yes	Yes	a	Yes	No	Yes	No
1740	Radhaballavpur	Yes	Yes	Yes	Yes	a	a	Yes	Yes	Yes	a	Yes	No	No	No
1741	Parandar	Yes	Yes	Yes	Yes	b	a	Yes	Yes	Yes	a	Yes	No	No	No
1742	Nafarganj	Yes	Yes	a	Yes	Yes	a	Yes	a	a	Yes	Yes	No	No	No
1743	Parbattipur	a	c	c	c	a	c	c	Yes	a	a	Yes	No	No	No
1744	Laskarpur	a	c	c	c	Yes	c	c	Yes	Yes	Yes	Yes	No	No	No
1745	Lot No 126	Yes	b	c	Yes	Yes	c	c	Yes	Yes	Yes	Yes	No	No	No
1746	Lot No 125														
1747	Lot No 124														
1748	Goran Bose	Yes	Yes	Yes	Yes	Yes	Yes	Yes	Yes	Yes	b	Yes	No	No	No
1749	Birinchi Bari	Yes	Yes	Yes	Yes	Yes	Yes	Yes	Yes	Yes	Yes	Yes	No	No	No
Block T O T A L :		60	43	45	47	26	22	37	48	51	30	64	3	12	3

Nearest Town		Land Use								
		Area under different types of land use (in hectares rounded up to one decimal place)								
Name	Distance range code i.e. a for < 5 Kms, b for 5-10 Kms and c for 10+ kms .	Forests	Area under Non-agricultural Uses	Barren and Un-cultivable land	Permanent Pastures and Other Grazing Lands	Land Under Miscellaneous Tree Crops etc.	Culturable Waste Land	Name of Village	Serial Number	
102	103	104	105	106	107	108	109	2	1	
CANNING	c	0	369	0	0	0	0	Hiranmoypur	1725	
CANNING	c	0	1.9	0	0	0	0	Bharatgar	1726	
CANNING	c	0	71.2	0	0	0	0	Mahespur	1727	
CANNING	c	0	21	0	0	0	0	Sibganj	1728	
CANNING	c	0	7.6	0	0	0	0	Chak Pitambar Dutta	1729	
CANNING	c	0	267.2	0	0	0	0	Dakshin Mokamberia	1730	
CANNING	c	0	31.6	0	0	0	0	Matgaran	1731	
CANNING	c	0	57.8	0	0	0	0	Sajinatala	1732	
CANNING	c	0	3.9	0	0	0	0	Chandrakona	1733	
CANNING	c	0	49.5	0	0	0	0	Ballartop	1734	
CANNING	c	0	180.6	0	0	0	0	Kumirmari	1735	
CANNING	c	0	41.5	0	0	0	0	Ananda Abad	1736	
CANNING	c	0	39.9	0	0	0	0	Krishnagar	1737	
CANNING	c	0	5.7	0	0	0	0	Srirampur	1738	
CANNING	c	0	6.7	0	0	0	0	Kalidanga	1739	
CANNING	c	0	85.8	0	0	0	0	Radhaballavpur	1740	
CANNING	c	0	40.9	0	0	0	0	Parandar	1741	
CANNING	c	0	56.9	0	0	0	0	Nafarganj	1742	
CANNING	c	0	247.1	0	0	0	0	Parbattipur	1743	
CANNING	c	0	62.5	0	0	0	0	Laskarpur	1744	
CANNING	c	0	2721.6	0	0	0	28.3	Lot No 126	1745	
		3438	40.3	0	0	0	0	Lot No 125	1746	
		0	2541.8	0	0	0	0	Lot No 124	1747	
CANNING	c	200	270.1	0	0	0	0	Goran Bose	1748	
CANNING	c	0	109	0	0	0	0	Birinchi Bari	1749	
0	0	3638	12430	0	0	0	88.3	: Block T O T A L		

Land Use												
Area under different types of land use (in hectares rounded up to one decimal place)							Area irrigated by source (in hectare).					
Serial Number	Name of Village	Fallow lands other than current fallows	Current Fallows	Net Area Sown	Total Irrigated Land Area	Total Un-irrigated Land Area	Canals (C)	Wells/Tube-wells(W/TW)	Tanks/Lakes(T/L)	Water Falls(WF)	Others(O)	
1	2	110	111	112	113	114	115	116	117	118	119	
1725	Hiranmoypur	0	0	492.4	196.3	296.1	95	0	0	0	101.3	
1726	Bharatgar	0	0	673.7	585.1	88.6	83	3.2	20.2	0	478.6	
1727	Mahespur	0	0	175.2	13.8	161.4	3.1	2	8.6	0	0	
1728	Sibganj	0	0	205.4	12.1	193.3	3	0	9.1	0	0	
1729	Chak Pitambar Dutta	0	0	163.5	7.1	156.4	3.6	3	0.4	0	0	
1730	Dakshin Mokamberia	0	0	272.1	17.5	254.6	12.2	0	0	0	5.3	
1731	Matgaran	0	0	222.2	133.1	89.1	125.1	0	0	0	8	
1732	Sajinatala	0	0	94	91.6	2.4	44.4	0	6.4	0	40.9	
1733	Chandrakona	0	0	110.2	110.1	0.1	106.5	0	0.3	0	3.2	
1734	Ballartop	0	0	181.5	164.3	17.2	148	0	8.2	0	8.1	
1735	Kumirmari	0	0	112.2	3.6	108.6	0	0	3.6	0	0	
1736	Ananda Abad	0	0	247.8	15.4	232.4	7.3	0	8.1	0	0	
1737	Krishnagar	0	0	95.2	4	91.2	0	0	0	0	4	
1738	Srirampur	0	0	139.3	129.2	10.1	119.6	0	1.6	0	8.1	
1739	Kalidanga	0	0	151.3	6.4	144.9	0	0	0	0	6.4	
1740	Radhaballavpur	0	0	51.5	4	47.5	0	0	0	0	4	
1741	Parandar	0	0	110.2	4	106.2	0	0	0	0	4	
1742	Nafarganj	0	0	811.2	394.6	416.5	163.1	0.8	30.6	0	200.1	
1743	Parbattipur	0	0	253.4	20.2	233.2	20.2	0	0	0	0	
1744	Laskarpur	0	0	384	0	384	0	0	0	0	0	
1745	Lot No 126	0	0	1808.5	134.9	1673.6	134.9	0	0	0	0	
1746	Lot No 125	0	0	0	0	0	0	0	0	0	0	
1747	Lot No 124	0	0	0	0	0	0	0	0	0	0	
1748	Goran Bose	0	0	548.5	40.5	508	0	0	40.5	0	0	
1749	Birinchi Bari	0	0	456.4	352.4	104	291.5	0	0	0	60.8	
Block T O T A L :		0	0	24032	5164.6	18867	2015.9	50.1	1720.3	0		

Name of three most important commodities manufactured			Name of Village	Serial Number
First	Second	Third		
120	121	122	2	1
			Hiranmoypur	1725
			Bharatgar	1726
			Mahespur	1727
			Sibganj	1728
			Chak Pitambar Dutta	1729
			Dakshin Mokamberia	1730
			Matgaran	1731
			Sajinatala	1732
			Chandrakona	1733
			Ballartop	1734
			Kumirmari	1735
			Ananda Abad	1736
			Krishnagar	1737
			Srirampur	1738
			Kalidanga	1739
			Radhaballavpur	1740
			Parandar	1741
			Nafarganj	1742
			Parbattipur	1743
			Laskarpur	1744
			Lot No 126	1745
			Lot No 125	1746
			Lot No 124	1747
			Goran Bose	1748
			Birinchi Bari	1749
			: Block T O T A L	

WEST BENGAL
C. D. BLOCK GOSABA
 DISTRICT NORTH TWENTY FOUR PARGANAS



- HIGH SCHOOL / INTER COLLEGE . **S**
- TECHNICAL INSTITUTIONS **T**
- BANK **B**
- DISPENSARY **D**
- PRIMARY HEALTH CENTRE **A**
- OTHER MEDICAL SERVICES **▲**

335170
 NEW MOORE ISLAND (Purbasha)
 (INDIA)

- BOUNDARY, INTERNATIONAL
- „ DISTRICT
- „ C. D. BLOCK
- „ VILLAGE WITH MDDS CODE
- „ RESERVED-FOREST WITH NAME
- HEADQUARTERS : POLICE STATION
- „ C. D. BLOCK
- POPULATION SIZE OF VILLAGES:
 1000-4999, 5000 AND ABOVE
- UNINHABITED VILLAGE WITH MDDS CODE
- RIVER AND STREAM

S. R. F. - SUNDARBANS RESERVED FOREST

TOTAL AREA OF THE C. D. BLOCK	296.73 Sq. Kms.
TOTAL POPULATION OF THE C. D. BLOCK	246598
TOTAL NUMBER OF VILLAGES	51
TOTAL NUMBER OF INHABITED VILLAGES	50
TOTAL NUMBER OF CENSUS TOWNS	NIL
TOTAL NUMBER OF STATUTORY TOWNS	NIL
DISTANCE FROM DISTRICT HEADQUARTERS TO C. D. BLOCK HEADQUARTERS (APPROX.)	110 Kms.

Alphabetical List of Villages

Name of the CD Block : Gosaba

CD Block Code (2011) : 0282

Sl. No.	Name of the Village	PLCN 2001	MDDS PLCN 2011
1	2	3	4
1	Amlamethi	04052000	335152
2	Amtali	04049100	335123
3	Arapur	04051600	335148
4	Bagbagan	04052600	335158
5	Bally	04051900	335151
6	Baramollakhali	04049600	335128
7	Battali	04051100	335143
8	Bhupendrapur	04050100	335133
9	Bijoyagar	04051800	335150
10	Biprodaspur	04051200	335144
11	Birajagar	04051700	335149
12	Chandipur	04051300	335145
13	Chhota Molla Khali	04053300	335165
14	Chimta	04049000	335122
15	Dayapur	04053100	335163
16	Dulki	04052300	335155
17	Gopalkata	04050700	335139
18	Gosaba	04051500	335147
19	Hamilton Abad	04053200	335164
20	Harishpur	04049900	335131
21	Hetalbari	04052900	335161
22	Jelepara	04050600	335138
23	Jhaukhali	04050400	335136
24	Kachu Khali	04052800	335160
25	Kalidaspur	04049400	335126
26	Kamakhyapur	04050000	335132
27	Kamarpara	04050800	335140
28	Kumirmari	04049300	335125
29	Lahiripur	04053700	335169
30	Luxbagan	04053500	335167
31	Manmathanagar	04051400	335146
32	Mathurakhanda	04052100	335153
33	Mitrapur	04050300	335135
34	New Moore Island (Purbasha)	04053800	335170
35	Pakhiralay	04052400	335156
36	Palpur	04050500	335137
37	Pathankhali	04050900	335141
38	Puinjali	04049200	335124
39	Radhanagar Dakshin	04049700	335129
40	Radhanagar Paschim	04048800	335120
41	Radhanagar Purba	04048900	335121
42	Ramnagarar	04049800	335130
43	Rangabalia	04052500	335157
44	Sadhupur	04053600	335168
45	Sambhunagar	04050200	335134
46	Satjalia	04053000	335162
47	Sonagar	04052200	335154
48	Sudhansupur	04053400	335166
49	Taranagar	04049500	335127
50	Tentultala	04051000	335142
51	Uttar Danga	04052700	335159

Census of India 2011
Amenities and Land use

Serial Number	Name of Village	Location code no.	Total area of the village (in hectares rounded up to one decimal place)	Total population (2011 census)	Number of households (2011 census)	Number of educational amenities available in village , the distance range code viz; a for 0-5 kms, b for 5-10 kms, c for 10+ kms of nearest place where facility is available							
						Pre-Primary school (PP)	Primary school (P)	Middle school (M)	Secondary School (S)	Senior Secondary school (SS)	Degree college of arts science & commerce (ASC)	Engineering college(EC)	Medical college (MC)
1	2	3	4	5	6	7	8	9	10	11	12	13	14

Name of District:-South Twenty Four Parganas

Name of CD Block:-Gosaba

1750	Radhanagar Paschim	335120	693.4	4196	988	5	5	2	2	1			
1751	Radhanagar Purba	335121	439.1	4583	914	3	3	1					
1752	Chimta	335122	656.2	6332	1466	5	5	1	1	b	c		
1753	Amtali	335123	711.1	5660	1351	5	4	1	1	a	c	c	c
1754	Puinjali	335124	673.5	5455	1323	5	5	1	1	a	c	c	c
1755	Kumirmari	335125	2020.8	17451	4344	13	12	1	1	1	c	c	c
1756	Kalidaspur	335126	678.9	5724	1343	4	4	1	1		c	c	c
1757	Taranagar	335127	808.3	6572	1389	6	6	3	3	1	c		
1758	Baramollakhali	335128	433.6	4127	960	3	3	1	1		c		
1759	Radhanagar Dakshin	335129	738.2	4475	1031	5	6	2	2				
1760	Ramnagarar	335130	407.5	3202	829	3	2	1	1	b	b		
1761	Harishpur	335131	679.8	4878	1192	4	4	1	1	a	b		
1762	Kamakhyapur	335132	404.6	4577	890	2	2	1	a		c		
1763	Bhupendrapur	335133	298.7	2616	549	2	2		a		c		
1764	Sambhunagar	335134	381.4	2886	635	2	2	1	1	1	c	c	c
1765	Mitrapur	335135	154.3	1194	246	2	2		a		c		
1766	Jhaukhali	335136	223.3	1502	398	1	1	1	a		c		
1767	Palpur	335137	488.8	3507	753	4	4	1	1	a	b		
1768	Jelepara	335138	236.8	1950	404	3	3		a	b	b	c	c
1769	Gopalkata	335139	249.3	2301	449	1	1	1	1				
1770	Kamarpara	335140	215.2	4091	910	2	2		a	a			
1771	Pathankhali	335141	344.8	1414	320	3	2	1	1	1	1		
1772	Tentultala	335142	300.9	3280	652	3	3			b			
1773	Battali	335143	320.6	3369	668	2	2	1	1				
1774	Biprodaspur	335144	503.8	3799	878	4	4	1	1	1			
1775	Chandipur	335145	716.2	5456	1283	5	5	1	1				
1776	Manmathanagar	335146	998.6	7971	1842	5	5	2	2	2			
1777	Gosaba	335147	318.9	5369	1329	5	4	1	1	1	b	c	c
1778	Arapur	335148	446.7	6618	1642	6	5	a	a	a	c	c	c
1779	Birajnagar	335149	615.3	5328	1280	3	3	b	b	a	c	c	c
1780	Bijoynagar	335150	652.8	6507	1552	5	4	1	1	1	c	c	c
1781	Bally	335151	944.5	6234	1476	6	6	3	1	a	c	c	c
1782	Amlamethi	335152	1039.4	9298	2378	9	9	1	2	b	c	c	c
1783	Mathurakhanda	335153	785.6	3826	935	3	2	2	a	b	c	c	c
1784	Sonagar	335154	476.5	3391	817	3	2	b	b	b	c	c	c
1785	Dulki	335155	419.4	2876	697	3	4	b	b	b	c	c	c
1786	Pakhiralay	335156	479.5	3946	910	4	3	2	1	a	c		
1787	Rangabalia	335157	464.4	3620	857	4	3	1	1	1	c		
1788	Bagbagan	335158	460.8	3467	791	2	2	1	1				
1789	Uttar Danga	335159	437.2	3673	851	4	4						
1790	Kachu Khali	335160	716.3	5176	1336	7	6	1	2		b		

- Village Directory

(As in 2009)

le. (If not available within the < 5 Kms, b for 5-10 Kms and c if facility is available is given).						Number of Medical Amenities available. (If not available within the village, the distance range code viz; a for < 5 Kms, b for 5-10 Kms and c for 10+ kms of nearest place where facility is available is given).						Name of Village	Serial Number					
Management institute (MI)	Polytechnic (Pt)	Vocational training school /ITI	Non-formal training centre (NFTC)	Special school for disabled (SSD)	Others (specify)	Community health centre (CHC)	Primary health centre (PHC)	Primary health sub centre (PHS)	Maternity and child welfare centre (MCW)	T.B. clinic (TBC)	Hospital-allopathic (HA)			Hospital-alternative medicine (HO)	Dispensary (D)	Veterinary hospital (VH)	Mobile health clinic (MHC)	Family welfare centre (FWC)
15	16	17	18	19	20	21	22	23	24	25	26	27	28	29	30	31	2	1

Location CodeNo:-343

Location CodeNo:-0282

								1									1	Radhanagar Paschim	1750
								1									2	Radhanagar Purba	1751
						c	b	2		c	c	c	c	c				Chimta	1752
c	c	c	c	c	c	c	a	1	1	c	a	c	4	c	c	a		Amtali	1753
c	c	c	c	c	c	c	a	1	1	c	a	c	c	c	c	a		Puinjali	1754
c	c	c	c	c		c	b	1	2	b	b	c	4	b	a	c		Kumirmari	1755
c	c	a	c	c		c	a	2	c	c	c			a	c	c		Kalidaspur	1756
							b	1										Taranagar	1757
		c																Baramollakhali	1758
							1	1					1					Radhanagar Dakshin	1759
			b				a	1		b	b			b				Ramnagarar	1760
		b					c	1		b	b			b				Harishpur	1761
						c		1		c			b	c				Kamakhyapur	1762
						c	a			c	a		a	c		c		Bhupendrapur	1763
c	c	c		c	c		1		1				1					Sambhunagar	1764
						c	c	a		c	a		a	c		c		Mitrapur	1765
						c	c	a			a		a	c				Jhaukhali	1766
						c	c	1		c				c				Palpur	1767
c	c	b	c			c	c	b	1	c	c	c	c	c	1			Jelepara	1768
				a			c	1		b		c		c	c			Gopalkata	1769
		a					c	1		b			1	c				Kamarpara	1770
		1																Pathankhali	1771
		a					c	1		c	c			c				Tentultala	1772
					a					c				c				Battali	1773
								1										Biprodaspur	1774
								1										Chandipur	1775
								1										Manmathanagar	1776
c	c	b	a	c						a	c		4	a				Gosaba	1777
c	c	c	b	c			b	a	1		1							Arapur	1778
c	c	c	c	c		b	b	1	b	b	b	b	b	b	c	c		Birajnagar	1779
c	c	c	c	c				1	c	c					1	c		Bijojnagar	1780
c	c	c	c	c		c	c	c	1	c	c	c	c	c	1	c		Bally	1781
c	c	c				c	c	2	c	c	c		c	c		c		Amlamethi	1782
c	c	c				c	c	1	c	c	c		c	c		c		Mathurakhanda	1783
c	c	c	b			b	b	a	6	a	c	c	b	a	b	b		Sonagar	1784
c	c	c	b	c			b	1		b	c		b	b				Dulki	1785
c	c	a	a			c	b	1			b			b				Pakhiralay	1786
		1	1	1			b	1						a				Rangabalia	1787
								1										Bagbagan	1788
						c	c	b	c	c	c	c	c	c				Uttar Danga	1789
			b				a	1		c	b			b				Kachu Khali	1790

Serial Number	Name of Village	Number of Non-Government Medical Amenities available.							Availability of drinking water - Yes / No							
		Charitable non Govt. hospital/Nursing home.	Medical practitioner with MBBS Degree	Medical practitioner with other degree	Medical practitioner with no degree	Traditional practitioner and faith healer	Medicine Shop	Others	Tap water (Treated/Untreated)	Well water (Covered / Uncovered well)	Hand Pump	Tube wells / Bore well	Spring	River / Canal	Tank / Pond / Lake	Others
1	2	32	33	34	35	36	37	38	39	40	41	42	43	44	45	46

1750	Radhanagar Paschim	0	0	0	1	0	0	0	Yes	Yes	Yes	Yes	No	No	No	No
1751	Radhanagar Purba	0	0	0	0	0	3	0	No	No	Yes	Yes	No	Yes	No	No
1752	Chimta	0	2	0	7	0	0	2	No	No	No	Yes	No	Yes	Yes	No
1753	Amtali	0	0	0	8	0	4	0	No	No	Yes	No	No	Yes	Yes	No
1754	Puinjali	0	0	0	8	0	0	0	No	No	Yes	No	No	Yes	Yes	No
1755	Kumirmari	0	0	0	3	0	2	0	Yes	No	Yes	No	No	Yes	Yes	No
1756	Kalidaspur	0	0	0	4	0	0	0	No	No	Yes	No	No	Yes	Yes	No
1757	Taranagar	0	0	0	8	0	1	0	No	No	Yes	No	No	Yes	No	No
1758	Baramollakhali	0	0	0	0	0	0	0	No	No	Yes	No	No	Yes	No	No
1759	Radhanagar Dakshin	0	0	0	1	0	0	0	No	Yes	Yes	Yes	No	Yes	Yes	No
1760	Ramnagarar	0	0	0	2	0	3	0	No	No	Yes	No	No	Yes	No	No
1761	Harishpur	0	0	0	4	0	1	0	No	No	Yes	No	No	Yes	No	No
1762	Kamakhyapur	0	0	0	5	0	0	0	No	No	Yes	No	No	No	Yes	No
1763	Bhupendrapur	0	0	0	1	0	0	0	No	No	Yes	No	No	No	No	No
1764	Sambhunagar	0	1	2	0	0	0	0	No	No	Yes	No	No	Yes	No	No
1765	Mitrapur	0	0	0	1	0	0	0	No	No	Yes	No	No	No	No	No
1766	Jhaukhali	0	0	0	3	0	0	0	No	No	Yes	Yes	No	No	No	No
1767	Palpur	0	1	0	4	0	3	0	No	No	Yes	No	No	No	Yes	No
1768	Jelepara	0	0	0	0	0	0	0	No	No	No	Yes	No	No	No	No
1769	Gopalkata	0	0	0	6	0	0	0	No	No	Yes	No	No	No	No	No
1770	Kamarpara	0	0	0	4	0	0	0	No	No	Yes	No	No	No	No	No
1771	Pathankhali	0	0	0	0	0	0	0	Yes	No	No	Yes	No	No	Yes	No
1772	Tentultala	0	0	0	2	0	0	0	No	No	Yes	No	No	No	No	No
1773	Battali	0	0	0	3	0	0	0	No	No	Yes	No	No	No	No	No
1774	Biprodaspur	0	0	0	0	0	0	0	No	No	No	Yes	No	No	No	Yes
1775	Chandipur	0	0	0	8	0	0	0	Yes	No	No	Yes	No	Yes	Yes	No
1776	Manmathanagar	0	0	0	0	0	0	0	No	No	No	Yes	No	Yes	Yes	No
1777	Gosaba	1	0	0	0	0	7	0	Yes	No	No	No	No	Yes	Yes	No
1778	Arapur	1	3	5	0	0	7	3	Yes	No	No	No	No	Yes	Yes	No
1779	Birajagar	0	0	0	1	0	1	0	No	No	Yes	No	No	Yes	No	No
1780	Bijoyagar	0	0	0	3	0	0	0	No	No	Yes	No	No	No	No	No
1781	Bally	0	0	0	1	0	0	0	No	No	Yes	No	No	Yes	No	No
1782	Amlamethi	0	0	10	5	0	1	0	No	No	Yes	No	No	No	No	No
1783	Mathurakhanda	0	0	3	2	1	0	0	No	No	Yes	No	No	No	No	No
1784	Sonagar	0	0	0	0	2	0	0	Yes	No	No	Yes	No	Yes	Yes	No
1785	Dulki	0	0	0	0	0	0	0	Yes	No	No	Yes	No	Yes	Yes	No
1786	Pakhiralay	1	0	0	6	4	0	0	Yes	No	Yes	No	No	No	No	No
1787	Rangabalia	1	6	0	6	3	0	0	Yes	No	Yes	No	No	No	No	Yes
1788	Bagbagan	0	0	0	5	1	0	0	Yes	No	No	Yes	No	No	No	No
1789	Uttar Danga	0	0	0	14	1	0	0	Yes	No	No	Yes	No	Yes	No	No
1790	Kachu Khali	0	0	0	8	0	2	0	No	No	Yes	No	No	Yes	No	No

Availability of toilet & others Yes / No				Communication and transport facilities (If amenities available code -Yes is given except for Village Pin Code ,If not available within the village , the distance range code viz; a for < 5 Kms, b for 5-10 Kms and c for 10+ kms of nearest place where facility is available is given).								
Community toilet including bath.	Community toilet excluding bath.	Rural sanitary mart or sanitary hardware outlet available near the village.	Community bio- gas or recycle of waste for productive use.	Post office(PO)	Sub post office (SPO)	Post & Telegraph office (P&TO)	Village Pin Code	Telephones (Land lines)	Public call office (PCO)	Mobile phone coverage	Name of Village	Serial Number
47	48	49	50	51	52	53	54	55	56	57	2	1

No	No	No	No	c	Yes	c	743378	b	b	a	Radhanagar Paschim	1750
No	No	Yes	No		Yes	b	743378	a	b	b	Radhanagar Purba	1751
No	No	No	No	b	Yes	b	743378	b	b	Yes	Chimta	1752
No	Yes	Yes	No	Yes	a	c	743378	c	Yes	Yes	Amtali	1753
No	No	No	No	Yes	a	c	743378	c	Yes	Yes	Puinjali	1754
No	No	Yes	No	b	a	c	743378	b	Yes	Yes	Kumirmari	1755
No	No	No	No	a	Yes	c	743378	c	c	Yes	Kalidaspur	1756
No	No	Yes	No	a	Yes	c	743378	b	c	Yes	Taranagar	1757
No	No	Yes	No	a	Yes	c	743378	a	c	Yes	Baramollakhali	1758
No	No	No	No		Yes	b	743378	a	b	a	Radhanagar Dakshin	1759
No	Yes	No	No	b	Yes	c	743370	a	Yes	Yes	Ramnagarar	1760
No	No	No	No	b	Yes	c	743370	b	c	Yes	Harishpur	1761
No	Yes	No	No	Yes	c	c	743611	b	c	Yes	Kamakhyaapur	1762
No	No	No	No	a	c	c	743611	a	Yes	Yes	Bhupendrapur	1763
No	No	No	No	Yes	c	c	743611	a	c	Yes	Sambhunagar	1764
No	No	No	No	a	c	c	743611	b	Yes	Yes	Mitrapur	1765
No	No	No	No	Yes	c	c	743611	c	Yes	Yes	Jhaukhali	1766
No	Yes	No	No	Yes	b	c	743611	c	b	b	Palpur	1767
No	No	Yes	No	b	b	c	743611	a	b	Yes	Jelepara	1768
No	No	No	No	Yes	a	c	743611	b	c	Yes	Gopalkata	1769
No	No	No	No	a	a	c	743611	a	Yes	Yes	Kamarpara	1770
No	No	No	No		Yes	c	743611	a	c	Yes	Pathankhali	1771
No	No	No	No			c	743611	b	b	Yes	Tentultala	1772
No	No	No	No	Yes		b	743611	a	Yes	Yes	Battali	1773
No	No	No	No			c	743611	Yes	Yes	a	Biprodaspur	1774
No	No	No	No	Yes		c	743611	a	Yes	Yes	Chandipur	1775
No	No	No	No	Yes		c	743370	b	Yes	a	Manmathanagar	1776
No	Yes	No	No	Yes		c	743370	Yes	Yes	Yes	Gosaba	1777
No	Yes	No	No	Yes	a	c	743370	a	c	Yes	Arapur	1778
No	No	No	No	b	a	c	743370	b	b	Yes	Birajnagar	1779
No	No	No	No	c	Yes	c	743370	c	c	Yes	Bijojnagar	1780
No	No	No	No	a	c	c	743370	c	c	Yes	Bally	1781
No	No	No	No	c	c	c	743370	c	c	Yes	Amlamethi	1782
No	No	No	No	c	c	c	743370	c	b	Yes	Mathurakhanda	1783
No	No	No	No	a	a	c	743370	a	b	Yes	Sonagar	1784
No	Yes	No	No	a	Yes	c	743370	a	b	Yes	Dulki	1785
No	Yes	Yes	No	Yes	b	b	743370	b	b	Yes	Pakhiralay	1786
No	Yes	Yes	Yes	Yes	b	b	743370	b	b	Yes	Rangabalia	1787
No	Yes	No	No			b	743370	a	b	Yes	Bagbagan	1788
No	No	No	No		Yes	Yes	743370	b	b	Yes	Uttar Danga	1789
No	No	No	No	b	Yes	c	743370	a	b	Yes	Kachu Khali	1790

Communication and transport facilities (If amenities available code -Yes is given except for Village Pin Code ,If not available within the village , the distance range code viz; a for < 5 Kms, b for 5-10 Kms and c for 10+ kms of nearest place where facility is available is given).												Village connected to highway (If amenities available code viz; a for < 5 Kms, b for 5-10 Kms and c for 10+ kms of nearest place where facility is available is given).				
Serial Number	Name of Village	Internet cafes/ Common service centre (CSC)	Private courier facility	Bus service (Public & Private)	Railway stations	Auto/Modified Autos	Taxis and Vans	Tractors	Cycle-pulled rickshaws(Manual & Machine driven)	Carts driven by animals	Sea /River ferry service	Connected to national highway(NH)	Connected to state highway(SH)	Connected to major district road (MDR)	Connected to others district road	Pucca roads
1	2	58	59	60	61	62	63	64	65	66	67	68	69	70	71	72

1750	Radhanagar Paschim	c	b	b	c	c	Yes	b	Yes	c	Yes			c	c	Yes
1751	Radhanagar Purba	b	b	a	c	c	Yes	a	Yes	c	Yes					a
1752	Chimta	c	c	a	c	c	Yes	c	Yes	a	Yes	c	c	c	c	b
1753	Amtali	c	c	a	c	c	Yes	c	Yes	c	Yes	c	c	c	c	b
1754	Puinjali	c	c	a	c	c	Yes	c	Yes	c	Yes	c	c	c	c	b
1755	Kumirmari	c	Yes	Yes	c	c	c	c	Yes	c	Yes	c	c	c	Yes	b
1756	Kalidaspur	c	a	a	c	c	c	a	Yes	c	Yes	c	c	c	c	b
1757	Taranagar	c	b	a	c	c	a	a	Yes	c	a		c			b
1758	Baramollakhali	c	b	a	c	c	Yes	b	Yes	c	Yes		c			b
1759	Radhanagar Dakshin	b	b	b	c	c	Yes	b	Yes	c	a					b
1760	Ramnagarar	b	b	b	c	b	Yes	b	Yes	c	Yes					b
1761	Harishpur	c	b	b	c	b	Yes	b	Yes	c	Yes					b
1762	Kamakhyapur	b	b	b	c	b	a	a	Yes	c	Yes	c	c	c	b	b
1763	Bhupendrapur	c	c	a	c	a	a	b	Yes	c	Yes	c	c	c	a	a
1764	Sambhunagar	c	c	a	c	c	Yes	b	Yes	c	Yes	c	c	c	a	a
1765	Mitrapur	c	c	a	c	a	a	b	Yes	c	b	c	c	c	a	a
1766	Jhaukhali	c	b	b	c	b	a	b	Yes	c	Yes	c	c	c	b	b
1767	Palpur	b	b	b	c	b	b	b	Yes	c	Yes	c	c	c	b	b
1768	Jelepara	c	b	b	c	c	Yes	b	Yes	c	a	c	c	c	b	b
1769	Gopalkata	c	b	b	c	c	Yes	b	Yes	c	a	b	b			Yes
1770	Kamarpara	a	b	b	c	b	a	a	Yes	c	Yes	b		b		Yes
1771	Pathankhali	Yes	c	a	c	a	Yes	a	Yes	c	Yes					Yes
1772	Tentultala	a	c	b	c	c	Yes	b	Yes	c	b	b	b			Yes
1773	Battali	b	c	b	c	c	Yes	b	Yes	c	Yes	b		b		Yes
1774	Biprodaspur	b	b	a	c	a	a	b	Yes	c	a					b
1775	Chandipur	c	b	a	c	c	a	b	Yes	c	a					b
1776	Manmathanagar	b	b	a	c	c	a	a	Yes	c	Yes					b
1777	Gosaba	Yes	c	a	c	a	a	b	Yes	c	Yes	c	a			a
1778	Arapur	a	c	a	c	c	b	b	Yes	c	a					b
1779	Birajnarar	c	c	b	c	b	c	c	Yes	c	Yes	c	c	c	c	b
1780	Bijoyanagar	c	c	a	c	c	c	c	Yes	c	Yes	c	c	c	c	b
1781	Bally	c	c	a	c	c	c	c	Yes	c	Yes	c	c	c	c	b
1782	Amlamethi	c	c	b	c	c	c	c	Yes	c	Yes	c	c	c	b	b
1783	Mathurakhanda	c	c	b	c	c	c	c	Yes	c	a	c	c	c	b	b
1784	Sonagar	a	c	b	c	b	b	b	a	c	Yes	c	b	a	a	b
1785	Dulki	a	c	b	c	b	b	b	Yes	c	b	c	b	a		b
1786	Pakhiralay	c	c	b	c	b	b	c	Yes	c	Yes					Yes
1787	Rangabalia	c	c	b	c	b	b	b	Yes	c	Yes					Yes
1788	Bagbagan	b	b	b	c	c	a	c	Yes	c	Yes					a
1789	Uttar Danga	b	b	b	c	c	a	c	Yes	c	Yes					b
1790	Kachu Khali	c	b	b	c	c	Yes	c	Yes	c	Yes					a

ys,village roads, banks & credit societies
 :-Yes is given, If not available within the
 code viz; a for < 5 Kms, b for 5-10 Kms
 place where facility is available is given).

Availability of miscellaneous facilities (If amenities available code -Yes is given, If not
 available within the village , the distance range code viz; a for < 5 Kms, b for 5-10 Kms
 and c for 10+ kms of nearest place where facility is available is given).

73	74	75	76	77	78	79	80	81	82	83	84	85	86	87	Name of Village	Serial Number
															2	1

Yes			Yes	a	c	c	Yes	Yes	Yes	Yes	Yes	Yes	Yes	Yes	Radhanagar Paschim	1750
Yes						c	Yes	Yes	c	Yes	Yes	Yes	Yes	Yes	Radhanagar Purba	1751
Yes	a	Yes	c	b	c	c	Yes	Yes	c	Yes	c	c	Yes	Yes	Chimta	1752
b	c	Yes	Yes	Yes	c	c	Yes	Yes	Yes	Yes	c	c	Yes	c	Amtali	1753
b	c	Yes	Yes	a	c	c	Yes	Yes	c	Yes	c	c	Yes	c	Puinjali	1754
Yes	c	Yes	c	a	c	c	Yes	Yes	Yes	Yes	c	c	Yes	Yes	Kumirmari	1755
Yes		Yes		a	c	c	Yes	Yes	c	Yes	Yes	Yes	Yes	Yes	Kalidaspur	1756
Yes		Yes		Yes		c	Yes	Yes	Yes	Yes	Yes	Yes	Yes	Yes	Taranagar	1757
Yes				a	c	c	Yes	Yes	c	Yes	Yes	Yes	Yes	Yes	Baramollakhali	1758
Yes						c	Yes	Yes	c	Yes	Yes	Yes	Yes	Yes	Radhanagar Dakshin	1759
Yes		Yes	Yes	Yes	b	c	Yes	Yes	Yes	Yes	Yes	Yes	Yes	Yes	Ramnagarar	1760
Yes		Yes	Yes		b	c	Yes	Yes	c	Yes	Yes	Yes	Yes	Yes	Harishpur	1761
a		Yes				c	Yes	Yes	c	Yes	Yes	Yes	Yes	Yes	Kamakhyapur	1762
a		Yes	c	b	c	c	Yes	Yes	c	Yes	Yes	Yes	Yes	Yes	Bhupendrapur	1763
Yes		Yes	c	b	c	c	Yes	Yes	c	Yes	Yes	Yes	Yes	Yes	Sambhunagar	1764
Yes		Yes	c	b	c	c	Yes	Yes	c	Yes	Yes	Yes	Yes	Yes	Mitrapur	1765
Yes		Yes	c			c	a	b	c	Yes	Yes	c	Yes	Yes	Jhaukhali	1766
a				Yes		c	Yes	Yes	c	Yes	Yes	Yes	Yes	Yes	Palpur	1767
b	Yes	Yes	c	b		c	Yes	Yes	Yes	Yes	Yes	Yes	Yes	Yes	Jelepara	1768
Yes						c	Yes	Yes	c	Yes	Yes	c	Yes	Yes	Gopalkata	1769
Yes		Yes	Yes	a		c	Yes	Yes	c	Yes	Yes	c	Yes	Yes	Kamarpara	1770
Yes		Yes	Yes	Yes	b	c	Yes	Yes	c	Yes	Yes	Yes	Yes	Yes	Pathankhali	1771
Yes				c		c	Yes	Yes	c	a	Yes	c	Yes	Yes	Tentultala	1772
Yes		Yes	Yes	c		c	Yes	Yes	c	Yes	Yes	Yes	Yes	Yes	Battali	1773
Yes		Yes				c	Yes	Yes	c	Yes	Yes	Yes	Yes	Yes	Biprodaspur	1774
Yes		Yes				c	Yes	Yes	c	Yes	Yes	Yes	Yes	Yes	Chandipur	1775
Yes		Yes				c	Yes	Yes	c	Yes	Yes	Yes	Yes	Yes	Manmathanagar	1776
a					Yes	c	Yes	Yes	Yes	Yes	Yes	Yes	Yes	Yes	Gosaba	1777
a				Yes	a	c	Yes	Yes	c	Yes	Yes	Yes	Yes	Yes	Arapur	1778
Yes		Yes	Yes	c	b	c	Yes	c	c	Yes	c	c	b	Yes	Birajnar	1779
Yes	c	Yes	Yes	c		c	Yes	c	c	a	c	c	Yes	Yes	Bijohnagar	1780
a	c	c	Yes	c		c	Yes	Yes	Yes	Yes	c	c	Yes	c	Bally	1781
a	c	Yes		b		c	Yes	Yes	c	Yes	c	Yes	Yes	Yes	Amlamethi	1782
a	c	Yes	c	b		c	Yes	Yes	c	Yes	c	Yes	Yes	Yes	Mathurakhanda	1783
b	b	Yes	c	a	a	b	Yes	a	c	a	b	a	Yes	Yes	Sonagar	1784
a				a	a	b	Yes	Yes	c	Yes	Yes	Yes	Yes	Yes	Dulki	1785
Yes		Yes		a	b	b	Yes	Yes	c	Yes	Yes	b	Yes	Yes	Pakhiralay	1786
Yes			Yes	Yes		b	Yes	Yes	c	Yes	b	b	Yes	Yes	Rangabalia	1787
a		Yes	Yes	Yes		Yes	Yes	Yes	c	Yes	Yes	Yes	Yes	Yes	Bagbagan	1788
a		Yes	Yes	c		c	Yes	Yes	c	Yes	Yes	Yes	Yes	Yes	Uttar Danga	1789
a		Yes	Yes	a	b	c	Yes	Yes	c	Yes	Yes	b	Yes	Yes	Kachu Khali	1790

Availability of miscellaneous facilities (If amenities available code -Yes is given, If not available within the village , the distance range code viz; a for < 5 Kms, b for 5-10 Kms and c for 10+ kms of nearest place where facility is available is given).												Availability of electricity (Yes/No)			
Serial Number	Name of Village	ASHA (Accredited Social Health Activist)	Community centre with/without TV	Sports Field,	Sports Club / Recreation Centre	Cinema / Video Hall	Public Library	Public Reading Room	Newspaper Supply	Assembly Polling station	Birth & Death Registration Office	Power Supply for Domestic Use (ED)	Power Supply for Agricultural Use (EAG)	Power Supply for Commercial Use (EC)	Power Supply for All Uses (EA)
1	2	88	89	90	91	92	93	94	95	96	97	98	99	100	101

1750	Radhanagar Paschim	Yes	Yes	Yes	Yes	Yes	Yes	Yes	Yes	Yes	Yes	Yes	No	No	No
1751	Radhanagar Purba	Yes	Yes	Yes	Yes	Yes	Yes	Yes	Yes	Yes	Yes	Yes	No	No	No
1752	Chimta	b	b	Yes	Yes	b	b	c	b	Yes	Yes	Yes	No	No	No
1753	Amtali	b	c	Yes	Yes	Yes	a	c	Yes	Yes	a	Yes	No	No	No
1754	Puinjali	b	c	Yes	Yes	Yes	Yes	Yes	Yes	Yes	Yes	Yes	No	No	No
1755	Kumirmari	Yes	b	Yes	Yes	Yes	b	b	Yes	Yes	Yes	Yes	No	No	No
1756	Kalidaspur	Yes	c	Yes	c	a	a	a	Yes	Yes	a	Yes	No	No	No
1757	Taranagar	Yes	Yes	Yes	Yes	Yes	Yes	Yes	Yes	Yes	Yes	Yes	No	No	No
1758	Baramollakhali	Yes	Yes	Yes	Yes	Yes	Yes	Yes	Yes	Yes	Yes	Yes	No	No	No
1759	Radhanagar Dakshin	Yes	Yes	Yes	Yes	Yes	Yes	Yes	Yes	Yes	Yes	Yes	No	No	No
1760	Ramnagarar	Yes	Yes	Yes	Yes	Yes	a	a	Yes	Yes	a	Yes	No	No	No
1761	Harishpur	Yes	Yes	Yes	Yes	Yes	a	Yes	Yes	Yes	Yes	Yes	No	No	No
1762	Kamakhyaapur	Yes	Yes	Yes	Yes	Yes	Yes	Yes	Yes	Yes	Yes	Yes	No	No	No
1763	Bhupendrapur	Yes	Yes	Yes	Yes	Yes	Yes	Yes	Yes	Yes	Yes	Yes	No	No	No
1764	Sambhunagar	Yes	Yes	Yes	Yes	Yes	Yes	Yes	Yes	Yes	Yes	Yes	No	No	No
1765	Mitrapur	Yes	Yes	Yes	Yes	Yes	Yes	Yes	Yes	Yes	Yes	Yes	No	No	No
1766	Jhaukhali	Yes	Yes	Yes	Yes	Yes	Yes	Yes	Yes	Yes	Yes	Yes	No	No	No
1767	Palpur	Yes	Yes	Yes	Yes	Yes	Yes	Yes	Yes	Yes	Yes	Yes	No	No	No
1768	Jelepara	Yes	Yes	Yes	Yes	Yes	Yes	Yes	Yes	Yes	Yes	Yes	No	No	No
1769	Gopalkata	Yes	Yes	Yes	Yes	Yes	Yes	Yes	Yes	Yes	a	Yes	No	No	No
1770	Kamarpara	Yes	Yes	Yes	a	Yes	Yes	Yes	Yes	Yes	Yes	Yes	No	No	No
1771	Pathankhali	Yes	Yes	Yes	Yes	Yes	Yes	Yes	Yes	Yes	Yes	Yes	No	No	No
1772	Tentultala	Yes	c	Yes	Yes	Yes	Yes	Yes	Yes	c	a	Yes	No	No	No
1773	Battali	Yes	Yes	Yes	Yes	Yes	Yes	Yes	Yes	Yes	Yes	Yes	No	No	No
1774	Biprodaspur	Yes	Yes	Yes	Yes	Yes	Yes	Yes	Yes	Yes	Yes	Yes	No	No	No
1775	Chandipur	Yes	Yes	Yes	Yes	Yes	Yes	Yes	Yes	Yes	Yes	Yes	No	No	No
1776	Manmathanagar	Yes	Yes	Yes	Yes	Yes	Yes	Yes	Yes	Yes	Yes	Yes	No	No	No
1777	Gosaba	Yes	Yes	Yes	Yes	Yes	Yes	Yes	Yes	Yes	Yes	Yes	No	No	No
1778	Arapur	Yes	Yes	Yes	Yes	Yes	Yes	Yes	Yes	Yes	Yes	Yes	No	No	No
1779	Birajnagar	c	c	b	Yes	b	b	b	b	Yes	b	Yes	No	No	No
1780	Bijoynagar	c	c	c	Yes	a	a	a	a	Yes	Yes	Yes	No	No	No
1781	Bally	Yes	Yes	Yes	c	Yes	Yes	Yes	c	Yes	Yes	Yes	No	No	No
1782	Amlamethi	Yes	Yes	a	Yes	b	b	b	c	Yes	Yes	Yes	No	No	No
1783	Mathurakhanda	Yes	Yes	a	Yes	b	b	b	c	Yes	a	Yes	No	No	No
1784	Sonagar	b	Yes	Yes	b	a	b	b	Yes	Yes	a	Yes	No	No	No
1785	Dulki	Yes	Yes	Yes	Yes	b	b	Yes	Yes	Yes	Yes	Yes	No	No	No
1786	Pakhiralay	Yes	Yes	b	Yes	Yes	b	b	Yes	Yes	Yes	Yes	No	No	No
1787	Rangabalia	Yes	Yes	Yes	Yes	Yes	Yes	Yes	Yes	Yes	Yes	Yes	No	No	No
1788	Bagbagan	Yes	Yes	Yes	Yes	Yes	Yes	Yes	Yes	Yes	Yes	Yes	No	No	No
1789	Uttar Danga	Yes	Yes	Yes	Yes	Yes	Yes	Yes	Yes	Yes	Yes	Yes	No	No	No
1790	Kachu Khali	Yes	Yes	Yes	a	Yes	Yes	Yes	Yes	Yes	a	Yes	No	No	No

Nearest Town		Land Use							
		Area under different types of land use (in hectares rounded up to one decimal place)							
Name	Distance range code i.e. a for < 5 Kms, b for 5-10 Kms and c for 10+ kms .	Forests	Area under Non-agricultural Uses	Barren and Un-cultivable land	Permanent Pastures and Other Grazing Lands	Land Under Miscellaneous Tree Crops etc.	Culturable Waste Land	Name of Village	Serial Number
102	103	104	105	106	107	108	109	2	1

CANUING TOWA	c	0	0.5	0	0	0	0	Radhanagar Paschim	1750
CANNING	c	0	176	0	0	0	0	Radhanagar Purba	1751
CANNING	c	0	6.2	0	0	0	0	Chimta	1752
CANNING	c	0	205.2	0	0	0	0	Amtali	1753
CANNING	c	0	305	0	0	0	0	Puinjali	1754
CANNING	c	0	482.8	0	0	0	0	Kumirmari	1755
CANNING	c	0	109	0	0	0	0	Kalidaspur	1756
CANNING	c	0	8.3	0	0	0	0	Taranagar	1757
CANNING	c	0	125.9	0	0	0	0	Baramollakhali	1758
CANNING	c	0	0.1	0	0	0	0	Radhanagar Dakshin	1759
CANNING	c	0	50	0	0	0	0	Ramnagarar	1760
CANNING	c	0	57.8	0	0	0	0	Harishpur	1761
CANNING	c	0	55	0	0	0	0	Kamakhyapur	1762
CANNING	c	0	0	0	0	0	0	Bhupendrapur	1763
CANNING	c	0	5.4	0	0	0	35	Sambhunagar	1764
CANNING	c	0	4.9	0	0	0	25.1	Mitrapur	1765
CANNING	c	0	3	0	0	0	43.7	Jhaukhali	1766
CANNING	c	0	0.5	0	0	0	0	Palpur	1767
CANNING	c	0	155.4	0	0	0	0	Jelepara	1768
CANNING	c	0	80.9	0	0	0	0	Gopalkata	1769
CANNING	c	0	68	0	0	0	0	Kamarpara	1770
CANNING	c	0	115	0	0	0	0	Pathankhali	1771
CANNING	c	0	103.6	0	0	0	0	Tentultala	1772
CANNING	c	0	87.8	0	0	0	0	Battali	1773
CANNING	c	0	3.8	0	0	0	0	Biprodaspur	1774
CANNING	c	0	214	0	0	0	0	Chandipur	1775
CANNING	c	0	849.4	0	0	0	0	Manmathanagar	1776
CANNING	c	0	1.7	0	0	0	0	Gosaba	1777
CANNING	c	0	294.5	0	0	0	0	Arapur	1778
CANNING	c	0	0	0	0	0	0	Birajpur	1779
CANNING	c	0	110	0	0	0	0	Bijoypur	1780
CANNING	c	0	177.5	0	0	0	0	Bally	1781
CANNING	c	0	173.4	0	0	0	0	Amlamethi	1782
CANNING	c	0	89.5	0	0	0	0	Mathurakhanda	1783
CANNING	c	0	136.5	0	0	0	0	Sonagar	1784
CANNING	c	0	182.5	0	0	0	0	Dulki	1785
CANNING	c	0	33.5	0	0	0	0	Pakhiralay	1786
CANNING	c	0	130.4	0	0	0	0	Rangabalia	1787
CANNING	c	0	84.6	0	0	0	0	Bagbagan	1788
CANNING	c	0	177.1	0	0	0	0	Uttar Danga	1789
CANNING	c	0	179.5	0	0	0	0	Kachu Khali	1790

Land Use											
Area under different types of land use (in hectares rounded up to one decimal place)							Area irrigated by source (in hectare).				
Serial Number	Name of Village	Fallow lands other than current fallows	Current Fallows	Net Area Sown	Total Irrigated Land Area	Total Un-irrigated Land Area	Canals (C)	Wells/Tube-wells(W/TW)	Tanks/Lakes(T/L)	Water Falls(WF)	Others(O)
1	2	110	111	112	113	114	115	116	117	118	119

1750	Radhanagar Paschim	0	0	692.9	25	667.9	15	0	10	0	0
1751	Radhanagar Purba	0	0	263.1	0	263.1	0	0	0	0	0
1752	Chimta	0	0	650	550	100	550	0	0	0	0
1753	Amtali	0	0	505.9	505	0.9	252	0	151	0	102
1754	Puinjali	0	0	368.5	168	200.5	84	0	50	0	34
1755	Kumirmari	0	0	1538	0	1538	0	0	0	0	0
1756	Kalidaspur	0	0	569.9	70	499.9	1	0	0	0	69
1757	Taranagar	0	0	800	0	800	0	0	0	0	0
1758	Baramollakhali	0	0	307.7	0	307.7	0	0	0	0	0
1759	Radhanagar Dakshin	0	0	738	40	698	25	0	15	0	0
1760	Ramnagarar	0	0	357.5	207.5	150	0	0	0	0	207.5
1761	Harishpur	0	0	622	572	50	0	0	0	0	572
1762	Kamakhyapur	0	0	349.6	183.1	166.5	0	0	0	0	183.1
1763	Bhupendrapur	0	0	298.7	140.2	158.5	0	0	0	0	140.2
1764	Sambhunagar	0	0	341	301.6	39.4	0	0	0	0	301.6
1765	Mitrapur	0	0	124.3	122	2.3	0	0	0	0	122
1766	Jhaukhali	0	0	176.6	176.6	0	0	0	0	0	176.6
1767	Palpur	0	0	488.3	384	104.3	0	0	0	0	384
1768	Jelepara	0	0	81.4	0	81.4	0	0	0	0	0
1769	Gopalkata	0	0	168.4	0	168.4	0	0	0	0	0
1770	Kamarpara	0	0	147.2	0	147.2	0	0	0	0	0
1771	Pathankhali	0	0	229.8	0	229.8	0	0	0	0	0
1772	Tentultala	0	0	197.3	0	197.3	0	0	0	0	0
1773	Battali	0	0	232.8	0	232.8	0	0	0	0	0
1774	Biprodaspur	0	0	500	20	480	4	0	4	0	12
1775	Chandipur	0	0	502.2	17.9	484.3	7.9	0	0	0	10
1776	Manmathanagar	0	0	149.2	28	121.2	8	0	6.7	0	13.3
1777	Gosaba	0	0	317.2	2.7	314.5	2.7	0	0	0	0
1778	Arapur	0	0	152.2	4	148.2	4	0	0	0	0
1779	Birajagar	0	0	615.3	537.3	78	520.3	17	0	0	0
1780	Bijoyagar	0	0	542.8	290	252.8	290	0	0	0	0
1781	Bally	0	0	767	310	457	310	0	0	0	0
1782	Amlamethi	0	0	866.1	340.3	525.8	37.9	122.2	180.2	0	0
1783	Mathurakhanda	0	0	696.1	309.2	386.8	90.2	126.9	92.2	0	0
1784	Sonagar	0	0	340	2.7	337.3	2.7	0	0	0	0
1785	Dulki	0	0	236.9	2.3	234.6	2.3	0	0	0	0
1786	Pakhiralay	0	0	446	105	341	73	0	32	0	0
1787	Rangabalia	0	0	334	8	326	8	0	0	0	0
1788	Bagbagan	0	0	376.2	57.8	318.4	57.8	0	0	0	0
1789	Uttar Danga	0	0	260.1	84.1	176	84.1	0	0	0	0
1790	Kachu Khali	0	0	536.8	357.4	179.5	177.9	0	0	0	179.5

Name of three most important commodities manufactured			Name of Village	Serial Number
First	Second	Third		
120	121	122	2	1

			Radhanagar Paschim	1750
			Radhanagar Purba	1751
			Chimta	1752
Rice	Potato		Amtali	1753
Rice	Potato		Puinjali	1754
			Kumirmari	1755
			Kalidaspur	1756
			Taranagar	1757
			Baramollakhali	1758
			Radhanagar Dakshin	1759
Rice			Ramnagarar	1760
			Harishpur	1761
			Kamakhyapur	1762
			Bhupendrapur	1763
			Sambhunagar	1764
			Mitrapur	1765
			Jhaukhali	1766
			Palpur	1767
			Jelepara	1768
			Gopalkata	1769
			Kamarpara	1770
			Pathankhali	1771
			Tentultala	1772
			Battali	1773
			Biprodaspur	1774
			Chandipur	1775
			Manmathanagar	1776
			Gosaba	1777
			Arampur	1778
Rice			Birajnagar	1779
			Bijoynagar	1780
			Bally	1781
			Amlamethi	1782
			Mathurakhanda	1783
			Sonagar	1784
			Dulki	1785
			Pakhiralay	1786
			Rangabalia	1787
			Bagbagan	1788
			Uttar Danga	1789
Rice			Kachu Khali	1790

Census of India 2011
Amenities and Land use

Serial Number	Name of Village	Location code no.	Total area of the village (in hectares rounded up to one decimal place)	Total population (2011 census)	Number of households (2011 census)	Number of educational amenities available in village , the distance range code viz; a for 0-5 kms, b for 5-10 kms, c for 10+ kms of nearest place where facility is available							
						Pre-Primary school (PP)	Primary school (P)	Middle school (M)	Secondary School (S)	Senior Secondary school (SS)	Degree college of arts science & commerce (ASC)	Engineering college(EC)	Medical college (MC)
1	2	3	4	5	6	7	8	9	10	11	12	13	14
1791	Hetalbari	335161	512.8	3975	945	3	3	1			c		
1792	Satjalia	335162	965.9	8757	2090	7	7	2	2	1			
1793	Dayapur	335163	633.4	4972	1215	4	4	1	1	1			
1794	Hamilton Abad	335164	603	3761	936	2	2	1					
1795	Chhota Molla Khali	335165	1063.6	10537	2511	7	7	1	1	1	c	c	c
1796	Sudhansapur	335166	579.9	4352	1047	5	5	1	1	a			
1797	Luxbagan	335167	609.5	4504	1119	3	3						
1798	Sadhupur	335168	818.3	6992	1731	5	5	1	1	1			
1799	Lahiripur	335169	851	6851	1745	6	6	1	1	1			
1800	New Moore Island (Purbasha)	335170	0	0	0								
Block T O T A L :			29672.4	246598	58197	208	198	49	41	16	1	0	0

- Village Directory

(As in 2009)

le. (If not available within the < 5 Kms, b for 5-10 Kms and c cility is available is given).						Number of Medical Amenities available. (If not available within the village , the distance range code viz; a for < 5 Kms, b for 5-10 Kms and c for 10+ kms of nearest place where facility is available is given).												
Management institute (MI)	Polytechnic (Pt)	Vocational training school /ITI	Non-formal training centre (NFTC)	Special school for disabled (SSD)	Others (specify)	Community health centre (CHC)	Primary health centre (PHC)	Primary health sub centre (PHS)	Maternity and child welfare centre (MCW)	T.B. clinic (TBC)	Hospital-allopathic (HA)	Hospital-alternative medicine (HO)	Dispensary (D)	Veterinary hospital (VH)	Mobile health clinic (MHC)	Family welfare centre (FWC)	Name of Village	Serial Number
15	16	17	18	19	20	21	22	23	24	25	26	27	28	29	30	31	2	1
								1									Hetalbari	1791
							c										Satjalia	1792
						c	c	1	c	c	c	c	c	c	c	b	Dayapur	1793
						c	b	a	b	c	c	b	a	c	b	7	Hamilton Abad	1794
c	c	1	c	c		c	1	1	c	c	c		2	1	c		Chhota Molla Khali	1795
						c	c	a	c	c	c	c	c	c	1	b	Sudhansupur	1796
						c	b	1	1	c	c	b	5	c	b	8	Luxbagan	1797
								2									Sadhupur	1798
						c	b	1	1	c	c	b	3	c	b	9	Lahiripur	1799
																	New Moore Island (Purbasha)	1800
0	0	3	1	0	1	0	3	38	15	1	1	0	25	1	4	27	: Block T O T A L	

Serial Number	Name of Village	Number of Non-Government Medical Amenities available.							Availability of drinking water - Yes / No							
		Charitable non Govt. hospital/Nursing home.	Medical practitioner with MBBS Degree	Medical practitioner with other degree	Medical practitioner with no degree	Traditional practitioner and faith healer	Medicine Shop	Others	Tap water (Treated/Untreated)	Well water (Covered / Uncovered well)	Hand Pump	Tube wells / Bore well	Spring	River / Canal	Tank / Pond / Lake	Others
1	2	32	33	34	35	36	37	38	39	40	41	42	43	44	45	46
1791	Hetalbari	0	0	0	4	0	1	0	No	No	Yes	No	No	Yes	Yes	No
1792	Satjalia	0	0	1	3	0	2	0	Yes	No	Yes	No	No	No	No	No
1793	Dayapur	0	0	0	0	0	1	0	Yes	No	No	No	No	Yes	Yes	No
1794	Hamilton Abad	0	0	0	2	0	0	0	Yes	No	No	No	No	Yes	No	No
1795	Chhota Molla Khali	0	2	2	4	0	3	0	No	No	Yes	No	No	Yes	Yes	No
1796	Sudhansupur	0	0	0	0	0	0	0	Yes	No	Yes	Yes	No	Yes	Yes	No
1797	Luxbagan	0	0	0	4	1	5	0	No	No	Yes	No	No	Yes	No	No
1798	Sadhupur	0	0	0	5	0	4	0	Yes	No	Yes	No	No	Yes	No	No
1799	Lahiripur	0	0	0	0	1	2	0	No	No	Yes	No	No	Yes	No	No
1800	New Moore Island (Purbasha)															
Block T O T A L :		4	15	23	156	14	53	5	17	2	36	15	0	30	19	2

Availability of toilet & others Yes / No				Communication and transport facilities (If amenities available code -Yes is given except for Village Pin Code ,If not available within the village , the distance range code viz; a for < 5 Kms, b for 5-10 Kms and c for 10+ kms of nearest place where facility is available is given).								
Community toilet including bath.	Community toilet excluding bath.	Rural sanitary mart or sanitary hardware outlet available near the village.	Community bio- gas or recycle of waste for productive use.	Post office(PO)	Sub post office (SPO)	Post & Telegraph office (P&TO)	Village Pin Code	Telephones (Land lines)	Public call office (PCO)	Mobile phone coverage	Name of Village	Serial Number
47	48	49	50	51	52	53	54	55	56	57	2	1
No	No	No	No	c	a	c	743378	c	b	Yes	Hetalbari	1791
No	No	No	No	c	Yes	c	743370	a	b	a	Satjalia	1792
No	No	No	No	Yes	b	b	743370	a	b	Yes	Dayapur	1793
No	No	No	No	Yes	c	c	743370	c	b	Yes	Hamilton Abad	1794
No	Yes	Yes	No	c	Yes	Yes	743378	c	c	Yes	Chhota Molla Khali	1795
No	No	No	No	a	b	c	743370	a	c	Yes	Sudhansupur	1796
No	No	No	No	c	c	c	743370	c	b	a	Luxbagan	1797
No	No	No	No	Yes		c	743370	b	c	b	Sadhupur	1798
No	No	No	No	Yes	c	c	743370	c	c	a	Lahiripur	1799
											New Moore Island (Purbasha)	1800
0	11	9	1	18	16	2	50	2	13	40	Block T O T A L	

Communication and transport facilities (If amenities available code -Yes is given except for Village Pin Code ,If not available within the village , the distance range code viz; a for < 5 Kms, b for 5-10 Kms and c for 10+ kms of nearest place where facility is available is given).												Village connected to highway (If amenities available code viz; a for < 5 Kms, b for 5-10 Kms and c for 10+ kms of nearest place where facility is available is given).				
Serial Number	Name of Village	Internet cafes/ Common service centre (CSC)	Private courier facility	Bus service (Public & Private)	Railway stations	Auto/Modified Autos	Taxis and Vans	Tractors	Cycle-pulled rickshaws(Manual & Machine driven)	Carts driven by animals	Sea /River ferry service	Connected to national highway(NH)	Connected to state highway(SH)	Connected to major district road (MDR)	Connected to others district road	Pucca roads
1	2	58	59	60	61	62	63	64	65	66	67	68	69	70	71	72
1791	Hetalbari	c	c	b	c	c	c	c	Yes	c	Yes	c	c	c	c	b
1792	Satjalia	c	b	a	c	c	a	c	Yes	c	a	c	c	c	c	b
1793	Dayapur	b	b	b	c	c	a	c	Yes	c	Yes	c	c	c	c	b
1794	Hamilton Abad	c	c	a	c	c	c	c	Yes	c	Yes	c	c	c	c	b
1795	Chhota Molla Khali	c	c	b	c	c	c	c	Yes	c	Yes	c	c	c	c	b
1796	Sudhansupur	c	b	b	c	c	a	c	Yes	c	a	c	c	c	c	b
1797	Luxbagan	c	c	a	c	c	c	c	Yes	c	Yes	c	c	c	c	b
1798	Sadhupur	c	b	b	c	c	a	b	Yes	c	Yes	c	c	c	c	b
1799	Lahiripur	c	c	a	c	c	c	c	Yes	c	Yes	c	c	c	c	b
1800	New Moore Island (Purbasha)															
Block T O T A L :		2	1	1	0	0	16	0	49	0	37	0	0	0	1	8

ys,village roads, banks & credit societies :-Yes is given, If not available within the code viz; a for < 5 Kms, b for 5-10 Kms place where facility is available is given).							Availability of miscellaneous facilities (If amenities available code -Yes is given, If not available within the village , the distance range code viz; a for < 5 Kms, b for 5-10 Kms and c for 10+ kms of nearest place where facility is available is given).											
73	74	75	76	77	78	79	80	81	82	83	84	85	86	87	Name of Village	Serial Number		
Yes	c	Yes	Yes	c	c	c	Yes	Yes	c	Yes	Yes	Yes	Yes	Yes	Hetalbari	1791		
a				c	c	c	Yes	Yes	c	Yes	Yes	Yes	Yes	Yes	Satjalia	1792		
a		Yes	Yes	Yes	c	c	Yes	Yes	Yes	Yes	Yes	Yes	Yes	Yes	Dayapur	1793		
b	c	Yes	c	a	c	c	Yes	Yes	c	Yes	c	Yes	Yes	Yes	Hamilton Abad	1794		
Yes		Yes	Yes	Yes	c	Yes	Yes	Yes	Yes	Yes	c	Yes	Yes	Yes	Chhota Molla Khali	1795		
a			Yes		c	c	Yes	Yes	c	Yes	Yes	Yes	Yes	Yes	Sudhansupur	1796		
a	c	Yes	c	Yes	c	Yes	Yes	Yes	Yes	Yes	c	Yes	Yes	Yes	Luxbagan	1797		
Yes			Yes	Yes	b	c	Yes	Yes	Yes	Yes	Yes	Yes	Yes	Yes	Sadhupur	1798		
a	c	Yes	c	a	c	c	Yes	Yes	c	a	b	c	Yes	Yes	Lahiripur	1799		
															New Moore Island (Purbasha)	1800		
28	1	35	20	12	1	4	49	46	12	46	35	34	49	47	: Block T O T A L			

Availability of miscellaneous facilities (If amenities available code -Yes is given, If not available within the village , the distance range code viz; a for < 5 Kms, b for 5-10 Kms and c for 10+ kms of nearest place where facility is available is given).												Availability of electricity (Yes/No)			
Serial Number	Name of Village	ASHA (Accredited Social Health Activist)	Community centre with/without TV	Sports Field,	Sports Club / Recreation Centre	Cinema / Video Hall	Public Library	Public Reading Room	Newspaper Supply	Assembly Polling station	Birth & Death Registration Office	Power Supply for Domestic Use (ED)	Power Supply for Agricultural Use (EAG)	Power Supply for Commercial Use (EC)	Power Supply for All Uses (EA)
1	2	88	89	90	91	92	93	94	95	96	97	98	99	100	101
1791	Hetalbari	Yes	Yes	Yes	Yes	Yes	Yes	Yes	Yes	Yes	Yes	Yes	No	No	No
1792	Satjalia	Yes	Yes	Yes	Yes	Yes	Yes	Yes	Yes	Yes	Yes	Yes	No	No	No
1793	Dayapur	Yes	Yes	Yes	Yes	Yes	Yes	Yes	Yes	Yes	Yes	Yes	No	No	No
1794	Hamilton Abad	c	b	Yes	b	a	c	c	c	Yes	a	Yes	No	No	No
1795	Chhota Molla Khali	Yes	c	Yes	c	Yes	Yes	Yes	Yes	Yes	Yes	Yes	No	No	No
1796	Sudhansupur	Yes	Yes	Yes	Yes	Yes	Yes	Yes	Yes	Yes	Yes	Yes	No	No	No
1797	Luxbagan	c	b	a	b	Yes	c	c	c	Yes	b	Yes	No	No	No
1798	Sadhupur	Yes	Yes	Yes	Yes	Yes	Yes	Yes	Yes	Yes	Yes	Yes	No	No	No
1799	Lahiripur	c	b	c	b	Yes	c	c	c	Yes	a	Yes	No	No	No
1800	New Moore Island (Purbasha)														
Block T O T A L :		41	38	43	41	41	34	36	41	49	38	50	0	0	0

Nearest Town		Land Use								
		Area under different types of land use (in hectares rounded up to one decimal place)								
Name	Distance range code i.e. a for < 5 Kms, b for 5-10 Kms and c for 10+ kms .	Forests	Area under Non-agricultural Uses	Barren and Un-cultivable land	Permanent Pastures and Other Grazing Lands	Land Under Miscellaneous Tree Crops etc.	Culturable Waste Land	Name of Village	Serial Number	
102	103	104	105	106	107	108	109	2	1	
CANNING	c	0	140	0	0	0	0	Hetalbari	1791	
CANNING	c	0	340.3	0	0	0	0	Satjalia	1792	
CANNING	c	0	107.8	0	0	0	0	Dayapur	1793	
canning	c	0	501.8	0	0	0	0	Hamilton Abad	1794	
canning	c	0	210	0	0	0	0	Chhota Molla Khali	1795	
canning	c	0	13.3	0	0	0	0	Sudhansupur	1796	
canning	c	0	0	0	0	0	0	Luxbagan	1797	
canning	c	0	33	0	0	0	0	Sadhupur	1798	
canning	c	0	0	0	0	0	0	Lahiripur	1799	
		0	0	0	0	0	0	New Moore Island (Purbasha)	1800	
0		0	6390.4	0	0	0	0	103.8 : Block T O T A L		

Land Use											
Area under different types of land use (in hectares rounded up to one decimal place)							Area irrigated by source (in hectare).				
Serial Number	Name of Village	Fallow lands other than current fallows	Current Fallows	Net Area Sown	Total Irrigated Land Area	Total Un-irrigated Land Area	Canals (C)	Wells/Tube-wells(W/TW)	Tanks/Lakes(T/L)	Water Falls(WF)	Others(O)
1	2	110	111	112	113	114	115	116	117	118	119
1791	Hetalbari	0	0	372.8	62	310.8	50	0	0	0	12
1792	Satjalia	0	0	625.6	0	625.6	0	0	0	0	0
1793	Dayapur	0	0	525.6	0	525.6	0	0	0	0	0
1794	Hamilton Abad	0	0	101.2	28	73.2	28	0	0	0	0
1795	Chhota Molla Khali	0	0	853.6	184	669.6	0	0	0	0	184
1796	Sudhansapur	0	0	566.6	0	566.6	0	0	0	0	0
1797	Luxbagan	0	0	609.5	20	589.5	20	0	0	0	0
1798	Sadhupur	0	0	785.3	260.6	524.7	258.6	2	0	0	0
1799	Lahiripur	0	0	851	26	825	26	0	0	0	0
1800	New Moore Island (Purbasha)	0	0	0	0	0	0	0	0	0	0
Block T O T A L :		0	0	23178	6502.3	16676	2990.4	268.1	541.1	0	0

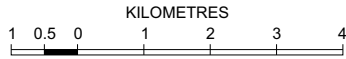
Name of three most important commodities manufactured			Name of Village	Serial Number
First	Second	Third		
120	121	122	2	1
			Hetalbari	1791
			Satjalia	1792
			Dayapur	1793
			Hamilton Abad	1794
			Chhota Molla Khali	1795
			Sudhansupur	1796
			Luxbagan	1797
			Sadhupur	1798
			Lahiripur	1799
			New Moore Island (Purbasha)	1800
			: Block T O T A L	

INDIA

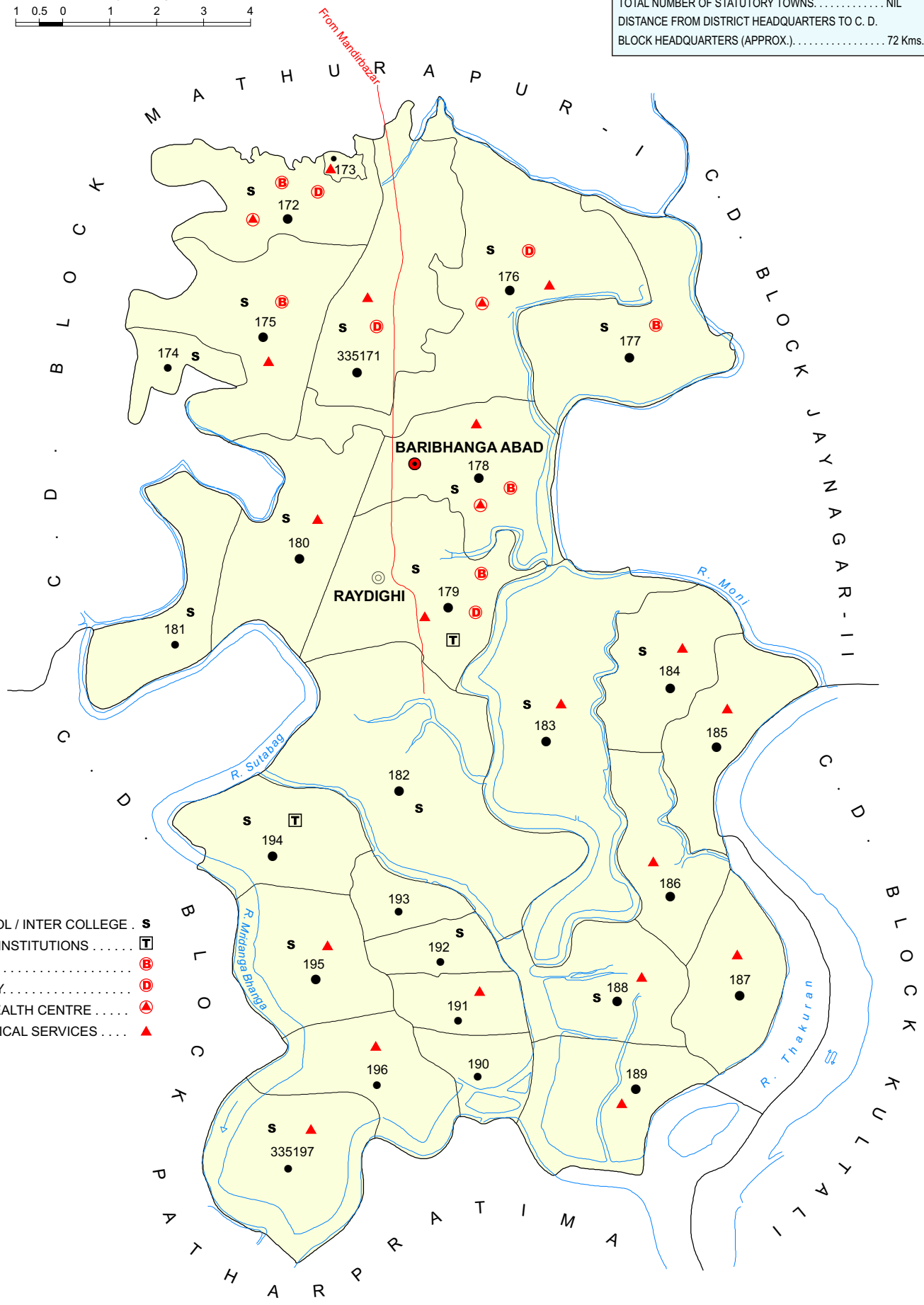
WEST BENGAL

C. D. BLOCK MATHURAPUR - II

DISTRICT SOUTH TWENTY FOUR PARGANAS



TOTAL AREA OF THE C. D. BLOCK	227.45 Sq. Kms.
TOTAL POPULATION OF THE C. D. BLOCK	220839
TOTAL NUMBER OF VILLAGES	27
TOTAL NUMBER OF INHABITED VILLAGES	27
TOTAL NUMBER OF CENSUS TOWNS	NIL
TOTAL NUMBER OF STATUTORY TOWNS	NIL
DISTANCE FROM DISTRICT HEADQUARTERS TO C. D. BLOCK HEADQUARTERS (APPROX.)	72 Kms.



- HIGH SCHOOL / INTER COLLEGE s
- TECHNICAL INSTITUTIONS T
- BANK B
- DISPENSARY D
- PRIMARY HEALTH CENTRE A
- OTHER MEDICAL SERVICES ▲

- BOUNDARY, C. D. BLOCK [dotted line]
- .. VILLAGE WITH MDDS CODE [box with 335197]
- HEADQUARTERS : POLICE STATION [circle with dot]
- .. C. D. BLOCK [red dot]

- POPULATION SIZE OF VILLAGES:
500-999, 1000-4999, 5000 AND ABOVE [dots of varying sizes]
- IMPORTANT METALLED ROAD [red line]
- RIVER AND STREAM [blue line with arrows]

Alphabetical List of Villages

Name of the CD Block : Mathurapur-II

CD Block Code (2011) : 0283

Sl. No.	Name of the Village	PLCN 2001	MDDS PLCN 2011
1	2	3	4
1	Baradanagar	04055400	335186
2	Baribhanga Abad	04054600	335178
3	Chaplarkhop	04054900	335181
4	Dakshin Jaykrishnapur	04056200	335194
5	Damkal	04055700	335189
6	Dighirpar Bakultala	04054800	335180
7	Gilarchat	04054400	335176
8	Istaranpur	04054200	335174
9	Jagannath Chak	04055800	335190
10	Kailaspur	04056400	335196
11	Kankandighi	04055100	335183
12	Kautala	04054300	335175
13	Khari	04053900	335171
14	Kumarapara	04055000	335182
15	Madhusudan Chak	04055900	335191
16	Madpur	04054100	335173
17	Mahabatnagar	04056500	335197
18	Nagendrapur	04055600	335188
19	Nandakumarpur	04056300	335195
20	Naranpur	04056100	335193
21	Narendrapur	04056000	335192
22	Pashchim Jatardeul	04055200	335184
23	Purbba Jatardeul	04055300	335185
24	Purbba Shridharpur	04055500	335187
25	Radhakantapur Abad	04054500	335177
26	Raydighi Abad	04054700	335179
27	Uttar Kashinagar	04054000	335172

Census of India 2011
Amenities and Land use

Serial Number	Name of Village	Location code no.	Total area of the village (in hectares rounded up to one decimal place)	Total population (2011 census)	Number of households (2011 census)	Number of educational amenities available in village , the distance range code viz; a for 0-5 kms, b for 5-10 kms, c for 10+ kms of nearest place where facility is available							
						Pre-Primary school (PP)	Primary school (P)	Middle school (M)	Secondary School (S)	Senior Secondary school (SS)	Degree college of arts science & commerce (ASC)	Engineering college(EC)	Medical college (MC)
1	2	3	4	5	6	7	8	9	10	11	12	13	14
Name of District:-South Twenty Four Parganas													
Name of CD Block:-Mathurapur - II													
1801	Khari	335171	1251.6	21900	4679	9	9	1	1	a	b		
1802	Uttar Kashinagar	335172	792.7	12231	2603	9	9	2	2	1	c	c	c
1803	Madpur	335173	41.6	632	139	1	1		a	a	c	c	c
1804	Istaranpur	335174	238.6	1864	378	2	2	1	1	1			
1805	Kautala	335175	1125.4	11725	2477	9	9	1	1	1			
1806	Gilarchat	335176	1669.4	25897	5399	20	20	3	2	a			
1807	Radhakantapur Abad	335177	1150.5	8442	1769	4	4	1	1	b			
1808	Baribhanga Abad	335178	1009.7	6773	1363	4	4	2	1	1			
1809	Raydighi Abad	335179	1128.3	20467	4243	12	12	2	2	1	1		
1810	Dighirpar Bakultala	335180	963.2	14080	2999	14	13	2	2	1	b	c	c
1811	Chaplarkhop	335181	775.4	4088	870	5	5	3	1	1			
1812	Kumarapara	335182	1988.6	17682	3654	7	7	1	1				
1813	Kankandighi	335183	1881.8	12900	2848	6	6	2	1	1	a	c	
1814	Pashchim Jatardeul	335184	721.7	5797	1239	4	4	1	1	1	b		c
1815	Purbba Jatardeul	335185	705.8	6222	1281	6	6	1			b	c	
1816	Baradanagar	335186	596.1	5715	1148	4	4						
1817	Purbba Shridharpur	335187	643.4	5377	1101	3	3	1					
1818	Nagendrapur	335188	787.5	6041	1195	3	3	3	2	1			
1819	Damkal	335189	778.2	5936	1245	6	6	2					
1820	Jagannath Chak	335190	324.6	1717	326	1	1	1	c	c	c	c	
1821	Madhusudan Chak	335191	329.4	2603	495	2	2	2	a	a	c	c	c
1822	Narendrapur	335192	295.4	1868	339	1	1	1	1	1	b	c	c
1823	Naranpur	335193	287.3	2327	446	1	1	b	b	b	b	c	c
1824	Dakshin Jaykrishnapur	335194	779	5204	1059	4	4	1	1	1	b	b	b
1825	Nandakumarpur	335195	820.3	5570	1092	5	5	1	1	1	b	c	c
1826	Kailaspur	335196	707	3532	693	3	3	1	b	b	c	c	c
1827	Mahabatnagar	335197	952.6	4249	808	4	4	1	1	1	c	c	c
Block T O T A L :			22745.1	220839	45888	149	148	37	23	14	1	0	0

- Village Directory

(As in 2009)

le. (If not available within the < 5 Kms, b for 5-10 Kms and c if facility is available is given).						Number of Medical Amenities available. (If not available within the village, the distance range code viz; a for < 5 Kms, b for 5-10 Kms and c for 10+ kms of nearest place where facility is available is given).						Name of Village	Serial Number					
Management institute (MI)	Polytechnic (Pt)	Vocational training school /ITI	Non-formal training centre (NFTC)	Special school for disabled (SSD)	Others (specify)	Community health centre (CHC)	Primary health centre (PHC)	Primary health sub centre (PHS)	Maternity and child welfare centre (MCW)	T.B. clinic (TBC)	Hospital-allopathic (HA)			Hospital-alternative medicine (HO)	Dispensary (D)	Veterinary hospital (VH)	Mobile health clinic (MHC)	Family welfare centre (FWC)
15	16	17	18	19	20	21	22	23	24	25	26	27	28	29	30	31	2	1

Location CodeNo:-343

Location CodeNo:-0283

		a			1		b	1		b	b						1	Khari	1801
c	c	a				c	1			c							8	Uttar Kashinagar	1802
	c	b		c		a	a	1	a	c	c			a	b			Madpur	1803
																		Istaranpur	1804
								1										Kautala	1805
		a			4		1	1		b	b			2				Gilarchat	1806
		b					a	a			c							Radhakantapur Abad	1807
						a	1	1			1							Baribhanga Abad	1808
		1								1	1	1	2					Raydighi Abad	1809
c	c	c						1			b					b		Dighirpar Bakultala	1810
					4	1	31											Chaplarkhop	1811
		c				c	b	1			b		a	a		a		Kankandighi	1813
	c					c	b	1			b		b	b	b	b		Pashchim Jatardeul	1814
		c					b	1			b		b	b	b	b		Purbba Jatardeul	1815
								2										Baradanagar	1816
								2										Purbba Shridharpur	1817
								1										Nagendrapur	1818
								1										Damkal	1819
							c			c	c			c				Jagannath Chak	1820
c	c	b					c	1		c	c	c	c	c	c			Madhusudan Chak	1821
c	c	c	c	c			b	b	b	b	b		b	c				Narendrapur	1822
c	c	c	c	c			b	b	b	b	b			c				Naranpur	1823
		1				b		b	b	b	b			b	c			Dakshin Jaykrishnapur	1824
		a	1			b		1	1	b	b			b	c			Nandakumarpur	1825
				c				1		c	c							Kailaspur	1826
c	c	c	c	c			c	1		c	c		c					Mahabatnagar	1827
0	0	2	5	1	36	0	3	19	1	1	2	1	13	0	0	0	: Block T O T A L		

Serial Number	Name of Village	Number of Non-Government Medical Amenities available.							Availability of drinking water - Yes / No							
		Charitable non Govt. hospital/Nursing home.	Medical practitioner with MBBS Degree	Medical practitioner with other degree	Medical practitioner with no degree	Traditional practitioner and faith healer	Medicine Shop	Others	Tap water (Treated/Untreated)	Well water (Covered / Uncovered well)	Hand Pump	Tube wells / Bore well	Spring	River / Canal	Tank / Pond / Lake	Others
1	2	32	33	34	35	36	37	38	39	40	41	42	43	44	45	46

1801	Khari	0	0	0	2	0	1	0	Yes	No	Yes	No	No	Yes	Yes	No
1802	Uttar Kashinagar	0	4	10	4	0	8	0	No	No	Yes	No	No	Yes	No	No
1803	Madpur	0	0	0	0	0	0	0	No	No	Yes	Yes	No	Yes	Yes	No
1804	Istaranpur	0	0	0	0	0	0	0	No	No	No	Yes	No	No	No	No
1805	Kautala	0	0	0	0	0	1	0	No	No	No	Yes	No	No	No	No
1806	Gilarchat	1	0	0	4	0	4	0	No	No	Yes	No	No	Yes	Yes	No
1807	Radhakantapur Abad	0	0	0	5	0	5	0	No	No	Yes	No	No	No	No	No
1808	Baribhanga Abad	0	0	0	0	0	2	0	No	No	Yes	Yes	No	Yes	Yes	No
1809	Raydighi Abad	5	0	0	0	0	12	0	Yes	No	Yes	Yes	No	Yes	Yes	No
1810	Dighirpar Bakultala	0	0	0	15	0	0	0	No	No	Yes	Yes	No	Yes	Yes	No
1811	Chaplarkhop	0	0	0	5	0	0	0	No	No	Yes	Yes	No	Yes	Yes	No
1812	Kumarapara	0	0	2	2	0	1	0	No	No	Yes	No	No	Yes	Yes	No
1813	Kankandighi	0	0	0	0	0	7	0	No	No	Yes	Yes	No	No	Yes	No
1814	Pashchim Jatardeul	0	0	0	0	0	6	0	No	No	Yes	Yes	No	No	Yes	No
1815	Purbba Jatardeul	0	0	0	0	0	1	0	No	No	Yes	Yes	No	No	Yes	No
1816	Baradanagar	0	0	0	0	0	0	0	No	No	No	Yes	No	No	No	No
1817	Purbba Shridharpur	0	0	0	0	0	0	0	No	No	No	Yes	No	No	No	No
1818	Nagendrapur	0	0	0	0	0	0	0	No	No	No	Yes	No	No	No	No
1819	Damkal	0	0	0	0	0	0	0	No	No	No	Yes	No	No	No	No
1820	Jagannath Chak	0	0	0	1	0	0	0	No	No	Yes	No	No	No	No	No
1821	Madhusudan Chak	0	0	1	3	0	0	0	No	No	Yes	No	No	No	No	No
1822	Narendrapur	0	0	0	1	0	0	0	No	No	Yes	No	No	No	No	No
1823	Naranpur	1	0	1	1	0	0	0	No	No	Yes	No	No	No	No	No
1824	Dakshin Jaykrishnapur	0	0	1	3	0	0	0	No	No	Yes	No	No	No	No	No
1825	Nandakumarpur	1	0	1	3	0	3	0	No	No	Yes	No	No	No	No	No
1826	Kailaspur	0	0	0	3	2	1	0	No	No	Yes	No	No	No	Yes	No
1827	Mahabatnagar	0	0	2	0	0	1	0	No	No	Yes	No	No	No	No	No
Block T O T A L :		8	4	18	52	2	53	0	2	0	21	14	0	9	12	0

Availability of toilet & others Yes / No				Communication and transport facilities (If amenities available code -Yes is given except for Village Pin Code ,If not available within the village , the distance range code viz; a for < 5 Kms, b for 5-10 Kms and c for 10+ kms of nearest place where facility is available is given).								
Community toilet including bath.	Community toilet excluding bath.	Rural sanitary mart or sanitary hardware outlet available near the village.	Community bio- gas or recycle of waste for productive use.	Post office(PO)	Sub post office (SPO)	Post & Telegraph office (P&TO)	Village Pin Code	Telephones (Land lines)	Public call office (PCO)	Mobile phone coverage	Name of Village	Serial Number
47	48	49	50	51	52	53	54	55	56	57	2	1

No	No	No	No	b	Yes	c	743603	Yes	c	b	Khari	1801
No	Yes	Yes	No	Yes	Yes	Yes	743354	Yes	b	Yes	Uttar Kashinagar	1802
No	No	Yes	No	a		c	743349	Yes	b	Yes	Madpur	1803
Yes	No	Yes	No	Yes		c	743603	a	b	b	Istaranpur	1804
Yes	No	Yes	No	Yes		c	743603	a	c	b	Kautala	1805
No	No	No	No	b	Yes	c	743354	Yes	c	b	Gilarchat	1806
No	No	Yes	No	c	Yes	c	743354	Yes	b	Yes	Radhakantapur Abad	1807
No	No	Yes	No	Yes	Yes	c	743383	b	b	Yes	Baribhanga Abad	1808
No	No	Yes	No	Yes	Yes	c	743383	a	b	Yes	Raydighi Abad	1809
No	No	No	No	Yes		c	743349	Yes	b	Yes	Dighirpar Bakultala	1810
No	No	No	No	a	b	b	743349	Yes	b	Yes	Chaplarkhop	1811
No	No	Yes	Yes	Yes	b	c	743383	b	b	Yes	Kumarapara	1812
No	Yes	Yes	No	Yes	a	c	743383	a	b	Yes	Kankandighi	1813
No	Yes	No	No	Yes	b	c	743383	b	b	Yes	Pashchim Jatardeul	1814
No	Yes	No	No	Yes	b	c	743383	b	b	Yes	Purbba Jatardeul	1815
No	No	No	No		Yes	c	743383	b	b	c	Baradanagar	1816
No	No	No	No		Yes	c	743383	a	b	b	Purbba Shridharpur	1817
No	No	No	No		Yes	c	743383	a	b	b	Nagendrapur	1818
No	No	No	No		Yes	c	743383	b	b	b	Damkal	1819
No	Yes	No	No	a	c	c	743349	Yes	b	Yes	Jagannath Chak	1820
Yes	No	No	No	Yes	c	c	743349	Yes	c	Yes	Madhusudan Chak	1821
No	No	No	No	b	b	b	743349	Yes	c	Yes	Narendrapur	1822
No	Yes	No	No	b	b	b	743383	Yes	c	Yes	Naranpur	1823
No	Yes	Yes	No		c	c	743349	Yes	b	Yes	Dakshin Jaykrishnapur	1824
No	Yes	Yes	No	Yes	b	b	743349	Yes	c	Yes	Nandakumarpur	1825
No	Yes	Yes	No	Yes	c	c	743349	Yes	c	Yes	Kailaspur	1826
No	No	No	No		c	c	743349	Yes	c	Yes	Mahabatnagar	1827
3	9	12	1	13	10	1	27	15	0	19	Block T O T A L	

Communication and transport facilities (If amenities available code -Yes is given except for Village Pin Code ,If not available within the village , the distance range code viz; a for < 5 Kms, b for 5-10 Kms and c for 10+ kms of nearest place where facility is available is given).												Village connected to highway (If amenities available code viz; a for < 5 Kms, b for 5-10 Kms and c for 10+ kms of nearest place where facility is available is given).				
Serial Number	Name of Village	Internet cafes/ Common service centre (CSC)	Private courier facility	Bus service (Public & Private)	Railway stations	Auto/Modified Autos	Taxis and Vans	Tractors	Cycle-pulled rickshaws(Manual & Machine driven)	Carts driven by animals	Sea /River ferry service	Connected to national highway(NH)	Connected to state highway(SH)	Connected to major district road (MDR)	Connected to others district road	Pucca roads
1	2	58	59	60	61	62	63	64	65	66	67	68	69	70	71	72
1801	Khari	b	b	Yes	c	Yes	Yes	a	Yes	c	a			Yes		Yes
1802	Uttar Kashinagar	c	c	a	b	Yes	Yes	Yes	Yes	c	c	c	c	a	a	Yes
1803	Madpur	b	b	b	Yes	Yes	Yes	b	Yes	c	a					Yes
1804	Istaranpur	b	c	a	c	b	Yes	b	Yes	c	a				a	Yes
1805	Kautala	b	b	a	c	Yes	Yes	c	Yes	c	a					Yes
1806	Gilarchat	c	b	Yes	c	Yes	Yes	b	Yes	c	b			Yes		Yes
1807	Radhakantapur Abad	b	b	a	c	Yes	c	c	Yes	c	b			c	Yes	Yes
1808	Baribhanga Abad	b	b	Yes	c	Yes	Yes	Yes	Yes	c	Yes	c	c	Yes		Yes
1809	Raydighi Abad	b	b	Yes	c	Yes	Yes	Yes	Yes	c	Yes			Yes		Yes
1810	Dighirpar Bakultala	b	c	b	c	Yes	Yes	b	Yes	c	a	c	b			Yes
1811	Chaplarkhop	b	b	b	c	Yes	Yes	b	Yes	b	b	c	b	b	b	Yes
1812	Kumarapara	c	c	b	c	Yes	Yes	b	Yes	c	Yes			Yes	b	Yes
1813	Kankandighi	b	c	a	c	Yes	Yes	b	Yes	c	Yes	c	a			Yes
1814	Pashchim Jatardeul	c	c	b	c	Yes	Yes	b	Yes	c	Yes	c	a			Yes
1815	Purbba Jatardeul	c	c	b	c	Yes	Yes	b	Yes	c	Yes	c	b			Yes
1816	Baradanagar	c	b	b	c	c	a	b	Yes	c	a					b
1817	Purbba Shridharpur	c	b	b	c	c	a	b	Yes	c	a					b
1818	Nagendrapur	c	b	b	c	c	a	b	Yes	c	a					a
1819	Damkal	b	c	b	c	c	a	a	Yes	c	b					b
1820	Jagannath Chak	c	c	b	c	Yes	c	c	Yes	c	Yes					b
1821	Madhusudan Chak	c	c	b	c	Yes	Yes	c	Yes	c	Yes					Yes
1822	Narendrapur	b	b	b	c	Yes	b	b	Yes	c	a					a
1823	Naranpur	b	b	b	c	Yes	b	b	Yes	c	a					a
1824	Dakshin Jaykrishnapur	c	c	b	c	Yes	c	b	Yes	c	Yes					a
1825	Nandakumarpur	b	b	b	c	Yes	Yes	b	Yes	c	Yes				Yes	Yes
1826	Kailaspur	b	b	b	c	Yes	Yes	Yes	Yes	c	Yes				Yes	Yes
1827	Mahabatnagar	b	c	b	c	Yes	c	b	Yes	c	Yes					Yes
Block T O T A L :		0	0	4	1	22	17	4	27	0	12	0	0	5	3	19

ys,village roads, banks & credit societies
 :-Yes is given, If not available within the
 code viz; a for < 5 Kms, b for 5-10 Kms
 place where facility is available is given).

Availability of miscellaneous facilities (If amenities available code -Yes is given, If not
 available within the village , the distance range code viz; a for < 5 Kms, b for 5-10 Kms
 and c for 10+ kms of nearest place where facility is available is given).

Kutchcha roads	Water bounded macadam(WBM) roads	Navigable waterway (river/canal)(NW)	Footpaths (FP)	Commercial & Co-operative Banks	ATM	Agricultural Credit Societies	Self-Help Group (SHG)	Public distribution system (PDS) shop	Mandis / Regular market	Weekly Haat	Agricultural marketing society	Integrated Child Development Scheme (Nutritional Centres)	Anganwadi Centre (Nutritional Centres)	Others (Nutritional Centres)	Name of Village	Serial Number
73	74	75	76	77	78	79	80	81	82	83	84	85	86	87	2	1

Yes	Yes			a	b	c	Yes	Yes	c	Yes	Yes	Yes	Yes	Yes	Khari	1801
Yes		Yes		Yes	c	Yes	Yes	Yes	Yes	Yes	Yes	b	Yes	Yes	Uttar Kashinagar	1802
Yes			Yes	a	a	c	Yes	a	c	a	a	Yes	Yes	Yes	Madpur	1803
Yes					b	a	Yes	c	Yes	Yes	Yes	Yes	Yes	Yes	Istarapur	1804
Yes				Yes	b	c	Yes	Yes	c	Yes	Yes	Yes	Yes	Yes	Kautala	1805
Yes	Yes		Yes	a	b	c	Yes	Yes	c	Yes	Yes	Yes	Yes	Yes	Gilarchat	1806
Yes				Yes	c	Yes	Yes	Yes	c	a	c	c	Yes	Yes	Radhakantapur Abad	1807
Yes		Yes	c	Yes	b	Yes	Yes	Yes	c	Yes	Yes	Yes	Yes	Yes	Baribhanga Abad	1808
Yes	Yes	Yes		Yes	Yes	b	Yes	Yes	Yes	Yes	Yes	Yes	Yes	Yes	Raydighi Abad	1809
a				b	b	Yes	Yes	Yes	c	Yes	b	Yes	Yes	Yes	Dighirpar Bakultala	1810
a					b	Yes	Yes	b	Yes	b	Yes	Yes	Yes	Yes	Chaplarkhop	1811
Yes		Yes		b	b	b	Yes	Yes	c	Yes	Yes	Yes	Yes	Yes	Kumarapara	1812
Yes		Yes	Yes	a	a	c	Yes	Yes	c	Yes	Yes	Yes	Yes	Yes	Kankandighi	1813
Yes		Yes	Yes	b	b	c	Yes	Yes	c	Yes	Yes	Yes	Yes	Yes	Pashchim Jatardeul	1814
Yes		Yes	Yes	b	b	c	Yes	Yes	c	Yes	Yes	Yes	Yes	Yes	Purbba Jatardeul	1815
a					c	Yes	Yes	c	Yes	Yes	Yes	Yes	Yes	Yes	Baradanagar	1816
a					c	Yes	Yes	c	Yes	Yes	Yes	Yes	Yes	Yes	Purbba Shridharpur	1817
a					c	Yes	Yes	c	Yes	Yes	Yes	Yes	Yes	Yes	Nagendrapur	1818
a					c	Yes	Yes	c	Yes	Yes	Yes	Yes	Yes	Yes	Damkal	1819
a		Yes	Yes	c	c	c	Yes	Yes	c	Yes	Yes	Yes	Yes	Yes	Jagannath Chak	1820
a	Yes	Yes	Yes	c	c	Yes	Yes	a	c	Yes	Yes	Yes	Yes	Yes	Madhusudan Chak	1821
b			Yes	b	b	c	Yes	a	c	Yes	Yes	Yes	Yes	Yes	Narendrapur	1822
a			Yes	b	b	b	Yes	Yes	c	Yes	Yes	Yes	Yes	Yes	Naranpur	1823
a		Yes	Yes			Yes	Yes	Yes	c	Yes	Yes	Yes	Yes	Yes	Dakshin Jaykrishnapur	1824
a		Yes	Yes	b	b	b	Yes	Yes	Yes	Yes	b	Yes	Yes	Yes	Nandakumarpur	1825
a		Yes	Yes	c	c	Yes	Yes	a	c	Yes	Yes	Yes	Yes	Yes	Kailaspur	1826
a		Yes	Yes	c	c	Yes	Yes	Yes	c	Yes	Yes	Yes	Yes	Yes	Mahabatnagar	1827
13	4	13	13	5	1	9	26	22	4	24	23	25	27	27	: Block T O T A L	

Availability of miscellaneous facilities (If amenities available code -Yes is given, If not available within the village , the distance range code viz; a for < 5 Kms, b for 5-10 Kms and c for 10+ kms of nearest place where facility is available is given).												Availability of electricity (Yes/No)			
Serial Number	Name of Village	ASHA (Accredited Social Health Activist)	Community centre with/without TV	Sports Field,	Sports Club / Recreation Centre	Cinema / Video Hall	Public Library	Public Reading Room	Newspaper Supply	Assembly Polling station	Birth & Death Registration Office	Power Supply for Domestic Use (ED)	Power Supply for Agricultural Use (EAG)	Power Supply for Commercial Use (EC)	Power Supply for All Uses (EA)
1	2	88	89	90	91	92	93	94	95	96	97	98	99	100	101

1801	Khari	Yes	Yes	Yes	Yes	Yes	Yes	Yes	Yes	Yes	Yes	Yes	No	No	No
1802	Uttar Kashinagar	Yes	Yes	Yes	Yes	Yes	Yes	Yes	Yes	Yes	Yes	Yes	No	Yes	No
1803	Madpur	Yes	a	Yes	Yes	a	a	a	Yes	Yes	a	Yes	No	Yes	No
1804	Istaranpur	Yes	Yes	Yes	Yes	Yes	Yes	Yes	Yes	a	Yes	Yes	Yes	Yes	Yes
1805	Kautala	Yes	Yes	Yes	Yes	Yes	Yes	Yes	Yes	Yes	Yes	Yes	Yes	No	No
1806	Gilarchat	Yes	Yes	Yes	Yes	Yes	Yes	Yes	Yes	Yes	Yes	Yes	No	No	No
1807	Radhakantapur Abad	Yes	Yes	b	Yes	Yes	Yes	Yes	Yes	Yes	a	Yes	Yes	Yes	Yes
1808	Baribhanga Abad	Yes	Yes	Yes	Yes	Yes	Yes	Yes	Yes	Yes	b	Yes	No	Yes	No
1809	Raydighi Abad	Yes	Yes	Yes	Yes	Yes	Yes	c	Yes	Yes	Yes	Yes	No	Yes	No
1810	Dighirpar Bakultala	Yes	Yes	Yes	Yes	Yes	Yes	Yes	Yes	Yes	Yes	Yes	No	No	No
1811	Chaplarkhop	Yes	c	Yes	Yes	b	Yes	Yes	Yes	Yes	Yes	Yes	No	No	No
1812	Kumarapara	Yes	Yes	Yes	Yes	Yes	Yes	Yes	Yes	Yes	Yes	Yes	No	Yes	No
1813	Kankandighi	Yes	Yes	b	b	b	Yes	Yes	Yes	Yes	Yes	Yes	No	No	No
1814	Pashchim Jatardeul	Yes	Yes	Yes	b	b	b	Yes	Yes	Yes	Yes	Yes	No	No	No
1815	Purbba Jatardeul	Yes	Yes	b	b	b	Yes	Yes	Yes	Yes	Yes	Yes	No	No	No
1816	Baradanagar	Yes	Yes	Yes	Yes	Yes	Yes	Yes	Yes	Yes	Yes	Yes	No	No	No
1817	Purbba Shridharpur	Yes	Yes	Yes	Yes	Yes	Yes	Yes	Yes	Yes	Yes	Yes	No	No	No
1818	Nagendrapur	Yes	Yes	Yes	Yes	Yes	Yes	Yes	Yes	Yes	Yes	Yes	No	No	No
1819	Damkal	Yes	Yes	Yes	Yes	Yes	Yes	Yes	Yes	Yes	Yes	Yes	No	No	No
1820	Jagannath Chak	Yes	Yes	Yes	Yes	Yes	Yes	Yes	Yes	Yes	b	Yes	No	No	No
1821	Madhusudan Chak	Yes	Yes	Yes	Yes	Yes	Yes	Yes	Yes	Yes	b	Yes	Yes	Yes	Yes
1822	Narendrapur	Yes	Yes	Yes	Yes	Yes	Yes	Yes	Yes	Yes	Yes	Yes	Yes	No	No
1823	Naranpur	Yes	Yes	Yes	Yes	Yes	Yes	Yes	Yes	Yes	b	Yes	Yes	Yes	Yes
1824	Dakshin Jaykrishnapur	Yes	Yes	Yes	Yes	Yes	Yes	Yes	Yes	Yes	Yes	Yes	Yes	Yes	Yes
1825	Nandakumarpur	Yes	Yes	Yes	Yes	Yes	Yes	Yes	Yes	Yes	Yes	Yes	Yes	Yes	Yes
1826	Kailaspur	Yes	Yes	Yes	Yes	Yes	Yes	Yes	Yes	Yes	Yes	Yes	No	No	No
1827	Mahabatnagar	Yes	Yes	Yes	Yes	Yes	Yes	Yes	Yes	Yes	Yes	Yes	No	No	No

Block T O T A L : 27 25 24 24 22 25 25 27 26 21 27 8 11 6

Nearest Town		Land Use							
		Area under different types of land use (in hectares rounded up to one decimal place)							
Name	Distance range code i.e. a for < 5 Kms, b for 5-10 Kms and c for 10+ kms .	Forests	Area under Non-agricultural Uses	Barren and Un-cultivable land	Permanent Pastures and Other Grazing Lands	Land Under Miscellaneous Tree Crops etc.	Culturable Waste Land	Name of Village	Serial Number
102	103	104	105	106	107	108	109	2	1

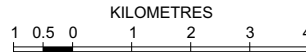
JAYNAGAR	c	0	3	0	0	0	6.8	Khari	1801
JOYNAGAR	c	0	50	0	0	0	0	Uttar Kashinagar	1802
JOYNAGAR	c	0	19	0	0	0	0.5	Madpur	1803
JOYNAGAR	c	0	0	0	0	0	0	Istarapur	1804
JOYNAGAR	c	0	240	0	0	0	0	Kautala	1805
JOYNAGAR	c	0	21.2	0	0	0	0	Gilarchat	1806
JOYNAGAR	c	0	25	0	0	0	0	Radhakantapur Abad	1807
JOYNAGAR	c	0	3.4	0	0	0	0	Baribhanga Abad	1808
JAYNAGAR	c	0	3	0	0	0	0	Raydighi Abad	1809
JAYNAGAR	c	0	9	0	0	0	0	Dighirpar Bakultala	1810
JAYNAGAR	c	0	55.4	0	0	0	0	Chaplarkhop	1811
JOYNAGAR	c	0	27.6	0	0	0	0	Kumarapara	1812
JOYNAGAR	c	0	20	0	0	0	10.5	Kankandighi	1813
JOYNAGAR	c	0	17	0	0	0	10.5	Pashchim Jatardeul	1814
JOYNAGAR	c	0	15	0	0	0	0	Purbba Jatardeul	1815
JOYNAGAR	c	0	13.7	0	0	0	6.6	Baradanagar	1816
JOYNAGAR	c	0	13.7	0	0	0	0	Purbba Shridharpur	1817
JOYNAGAR	c	0	16.6	0	0	0	2	Nagendrapur	1818
JOYNAGAR	c	0	10	0	0	0	30	Damkal	1819
JOYNAGAR	c	0	6	0	0	0	10.1	Jagannath Chak	1820
JOYNAGAR	c	0	2	0	0	0	8.9	Madhusudan Chak	1821
JOYNAGAR	c	0	10	0	0	0	5.2	Narendrapur	1822
JOYNAGAR	c	0	25	0	0	0	7.7	Naranpur	1823
JOYNAGAR	c	0	3	0	0	0	9.7	Dakshin Jaykrishnapur	1824
JOYNAGAR	c	0	50.5	0	0	0	0	Nandakumarpur	1825
JOYNAGAR	c	0	0	0	0	0	0	Kailaspur	1826
JOYNAGAR	c	0	6	0	0	0	0	Mahabatnagar	1827
0	0	0	665.1	0	0	0	108.5	: Block T O T A L	

Land Use											
Area under different types of land use (in hectares rounded up to one decimal place)							Area irrigated by source (in hectare).				
Serial Number	Name of Village	Fallow lands other than current fallows	Current Fallows	Net Area Sown	Total Irrigated Land Area	Total Un-irrigated Land Area	Canals (C)	Wells/Tube-wells(W/TW)	Tanks/Lakes(T/L)	Water Falls(WF)	Others(O)
1	2	110	111	112	113	114	115	116	117	118	119
1801	Khari	0	0	1241.8	53	1188.8	32	9	8.8	0	3.2
1802	Uttar Kashinagar	0	0	742.7	82.7	660	18	46.2	18.5	0	0
1803	Madpur	0	0	22.1	8	14.1	2	2	4	0	0
1804	Istaranpur	0	0	238.6	24.4	214.2	0	22.4	2	0	0
1805	Kautala	0	0	885.4	82	803.4	0	72	10	0	0
1806	Gilarchat	0	0	1648.1	259	1389.1	20.7	44	194.2	0	0
1807	Radhakantapur Abad	0	0	1125.5	200	925.5	58	2	10	0	130
1808	Baribhanga Abad	0	0	1006.3	50.6	955.7	1.5	0	0	0	49
1809	Raydighi Abad	0	0	1125.3	3	1122.3	2	0	1	0	0
1810	Dighirpar Bakultala	0	0	954.1	499	455.1	130	149	220	0	0
1811	Chaplarkhop	0	0	720	320	400	120	100	100	0	0
1812	Kumarapara	0	0	1961	90.7	1870.3	0	0	0	0	90.7
1813	Kankandighi	0	0	1851.3	38	1813.2	0	0	0	0	38
1814	Pashchim Jatardeul	0	0	694.2	40.8	653.4	5	17	18.8	0	0
1815	Purbba Jatardeul	0	0	690.8	32.8	658	2.8	14	16	0	0
1816	Baradanagar	0	0	575.8	76.5	499.3	20.1	16.4	40	0	0
1817	Purbba Shridharpur	0	0	629.8	76.5	553.2	20.1	16.4	40	0	0
1818	Nagendrapur	0	0	768.9	123	645.9	18	56.4	32.6	0	16
1819	Damkal	0	0	738.2	187.3	550.9	20.4	126	30.7	0	10.2
1820	Jagannath Chak	0	0	308.4	124.7	183.8	2	12	4	0	106.7
1821	Madhusudan Chak	0	0	318.5	244.8	73.7	8	32	4.8	0	200
1822	Narendrapur	0	0	280.2	100	180.2	0	0	18	0	82
1823	Naranpur	0	0	254.7	100	154.7	8	40	5	0	47
1824	Dakshin Jaykrishnapur	0	0	766.3	204	562.3	0	200	4	0	0
1825	Nandakumarpur	0	0	769.8	138.2	631.6	30	80.2	28	0	0
1826	Kailaspur	0	0	707	502.6	204.3	5.3	24	6.7	0	466.7
1827	Mahabatnagar	0	0	946.6	563.6	383	10	32	10	0	511.6
Block T O T A L :		0	0	21971	4225.2	17746	533.9	1113	827.1	0	

Name of three most important commodities manufactured			Name of Village	Serial Number
First	Second	Third		
120	121	122	2	1

			Khari	1801
			Uttar Kashinagar	1802
			Madpur	1803
			Istaranpur	1804
			Kautala	1805
Rice			Gilarchat	1806
			Radhakantapur Abad	1807
Rice			Baribhanga Abad	1808
Rice			Raydighi Abad	1809
			Dighirpar Bakultala	1810
			Chaplarkhop	1811
			Kumarapara	1812
Huskey			Kankandighi	1813
Paddy Huskey			Pashchim Jatardeul	1814
Paddy Huskey			Purbba Jatardeul	1815
			Baradanagar	1816
			Purbba Shridharpur	1817
			Nagendrapur	1818
			Damkal	1819
			Jagannath Chak	1820
			Madhusudan Chak	1821
			Narendrapur	1822
			Naranpur	1823
Molasses	Basket		Dakshin Jaykrishnapur	1824
Molasses	Basket		Nandakumarapur	1825
Molasses			Kailaspur	1826
			Mahabatnagar	1827
			: Block T O T A L	

INDIA
WEST BENGAL
C. D. BLOCK KAKDWIP
DISTRICT SOUTH TWENTY FOUR PARGANAS



- BOUNDARY, DISTRICT
- „ C. D. BLOCK
- „ VILLAGE WITH MDDS CODE 335236
- „ RESERVED-FOREST WITH NAME R. F.
- HEADQUARTERS : POLICE STATION
- „ C. D. BLOCK
- POPULATION SIZE OF VILLAGES:
 500-999, 1000-4999, 5000 AND ABOVE
- STATE HIGHWAY SH 1
- IMPORTANT METALLED ROAD
- RAILWAY LINE WITH STATION, BROAD GAUGE R.S.
- RIVER AND STREAM

- HIGH SCHOOL / INTER COLLEGE S
- TECHNICAL INSTITUTIONS T
- BANK B
- DISPENSARY D
- PRIMARY HEALTH CENTRE P
- OTHER MEDICAL SERVICES M

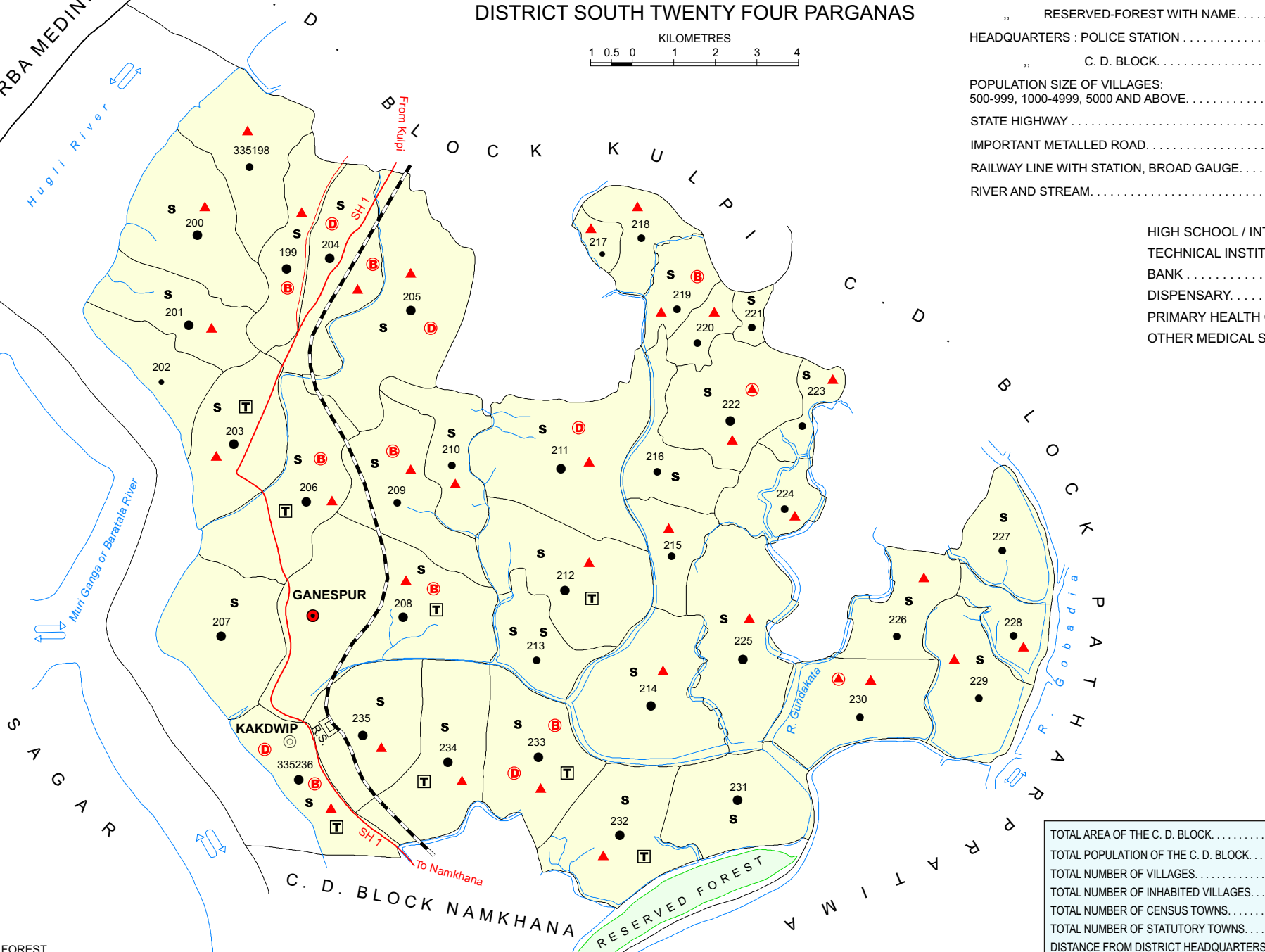
TOTAL AREA OF THE C. D. BLOCK	252.74 Sq. Kms.
TOTAL POPULATION OF THE C. D. BLOCK	281963
TOTAL NUMBER OF VILLAGES	39
TOTAL NUMBER OF INHABITED VILLAGES	39
TOTAL NUMBER OF CENSUS TOWNS	NIL
TOTAL NUMBER OF STATUTORY TOWNS	NIL
DISTANCE FROM DISTRICT HEADQUARTERS TO C. D. BLOCK HEADQUARTERS (APPROX.)	84 Kms.

DISTRICT PURBA MEDINIPUR

C. D. BLOCK SAGAR

C. D. BLOCK NAMKHANA

R. F. - RESERVED FOREST



Alphabetical List of Villages

Name of the CD Block : Kakdwip

CD Block Code (2011) : 0284

Sl. No.	Name of the Village	PLCN 2001	MDDS PLCN 2011
1	2	3	4
1	Akshyanagar	04060300	335235
2	Bamanagar	04060000	335232
3	Bhubannagar	04060200	335234
4	Chandipur	04057900	335211
5	Dakshin Kasiabad	04059700	335229
6	Ganespur	04057600	335208
7	Gangadharpur	04059900	335231
8	Gobindapur	04058500	335217
9	Gobindarampur	04060100	335233
10	Gopalnagar	04058300	335215
11	Harendranagar	04059800	335230
12	Hesamabad	04059200	335224
13	Kakdwip	04060400	335236
14	Kalinagar	04057500	335207
15	Kasiabad	04059600	335228
16	Kasinagar	04057400	335206
17	Koaberia	04058400	335216
18	Lakshmipur	04057000	335202
19	Madhusudanpur	04056900	335201
20	Manmathapur	04058200	335214
21	Mrinalnagar	04059300	335225
22	Nebutala	04057800	335210
23	Ramchandranagar	04059000	335222
24	Ramchandrapur	04058900	335221
25	Ramgopalpur	04059400	335226
26	Ramratanpur	04057700	335209
27	Ramtanunagar	04056800	335200
28	Sankiberia	04058700	335219
29	Sibkalinagar	04057100	335203
30	Sibnagar	04058800	335220
31	Sitarampur	04057200	335204
32	Srikrishnagar	04058600	335218
33	Srinagar	04057300	335205
34	Suryanagar	04056700	335199
35	Taktipur Abad	04058000	335212
36	Thangara	04058100	335213
37	Uttar Chandranagar	04056600	335198
38	Uttar Durgapur	04059100	335223
39	Uttar Kasiabad	04059500	335227

Census of India 2011
Amenities and Land use

Serial Number	Name of Village	Location code no.	Total area of the village (in hectares rounded up to one decimal place)	Total population (2011 census)	Number of households (2011 census)	Number of educational amenities available in village , the distance range code viz; a for 0-5 kms, b for 5-10 kms, c for 10+ kms of nearest place where facility is available							
						Pre-Primary school (PP)	Primary school (P)	Middle school (M)	Secondary School (S)	Senior Secondary school (SS)	Degree college of arts science & commerce (ASC)	Engineering college(EC)	Medical college (MC)
1	2	3	4	5	6	7	8	9	10	11	12	13	14
Name of District:-South Twenty Four Parganas													
Name of CD Block:-Kakdwip													
1828	Uttar Chandranagar	335198	743.4	3002	603	2	2	1	a	a	c	c	c
1829	Suryanagar	335199	473.1	5554	1153	5	5	1	1	1	c	c	c
1830	Ramtanunagar	335200	847.8	6203	1158	2	2	1	1				
1831	Madhusudanpur	335201	570.6	6242	1298	3	3	1	1	1			
1832	Lakshmiapur	335202	396.6	977	217	1	1						
1833	Sibkalinagar	335203	715.1	6674	1557	4	4	1	1	1			
1834	Sitarampur	335204	750.2	10244	2142	7	6	3	2	1	c	c	c
1835	Srinagar	335205	1189	10959	2329	10	10	1	1	1	b	c	c
1836	Kasinagar	335206	883.8	10356	2293	4	4	1	1	1	a	c	c
1837	Kalinagar	335207	798	28669	5775	7	7	2	1	1	a		
1838	Ganespur	335208	1600.5	32932	7237	21	20	8	2	3	1	c	
1839	Ramratanpur	335209	750.3	4821	1016	6	6	1	1		b	c	c
1840	Nebutala	335210	475.9	3734	820	3	3	2	2	a	c		
1841	Chandipur	335211	1186.5	8519	1737	7	7	1	1	1	c		
1842	Taktipur Abad	335212	925.1	6832	1432	5	5	2	1	a	c		
1843	Thangara	335213	453.2	3336	683	4	4	1	1	1	c		
1844	Manmathapur	335214	1011.7	7981	1649	8	7	1	1	1	b		
1845	Gopalnagar	335215	328.6	2342	512	3	3	a	a	a	c		
1846	Koaberia	335216	449.2	2953	559	1	1	1	1	b	c		
1847	Gobindapur	335217	131.6	856	197	6	6	1	b	b	c	c	c
1848	Srikrishnagar	335218	390.5	2754	580	2	2		b		c	c	c
1849	Sankiberia	335219	276.1	3511	662	2	2	1	1		c	c	c
1850	Sibnagar	335220	200	4530	899	4	3	1	b	c	c	c	c
1851	Ramchandrapur	335221	92.7	1254	284	3	2	1	1		c	c	c
1852	Ramchandranagar	335222	733.2	10396	2052	6	5	1	1	1	c	c	c
1853	Uttar Durgapur	335223	225.8	2280	434	2	2	1	1	b	c		
1854	Hesamabad	335224	392.6	2993	670	2	2	1	b	b	c		
1855	Mrinalnagar	335225	1037.2	7851	1655	8	7	2	2	1	c		
1856	Ramgopalpur	335226	502.2	4636	1029	7	7	2	2	1	c	c	c
1857	Uttar Kasiabad	335227	494.9	2632	626	4	4	1	1		c	c	c
1858	Kasiabad	335228	317.3	1994	427	3	3				c	c	c
1859	Dakshin Kasiabad	335229	717.5	4438	1065	4	4	1	1		c	c	c
1860	Harendranagar	335230	756.8	4494	1077	3	3	1		a	c	c	c
1861	Gangadharpur	335231	802.5	6514	1416	6	5	2	2	1	c	c	c
1862	Bamanagar	335232	796.4	6844	1599	6	6	2	1	1	c	c	c
1863	Gobindarampur	335233	748.8	6526	1455	5	4	1	1	1	b	c	c
1864	Bhubannagar	335234	802.5	6879	1484	4	4	2	2	1	b	c	c
1865	Akshyanagar	335235	770.1	18883	3972	10	9	4	2	2	a	c	c
1866	Kakdwip	335236	536.2	19368	4448	9	8	5	4	4			
Block T O T A L :			25273.5	281963	60201	199	188	59	41	26	1	0	0

- Village Directory

(As in 2009)

le. (If not available within the < 5 Kms, b for 5-10 Kms and c if facility is available is given).						Number of Medical Amenities available. (If not available within the village, the distance range code viz; a for < 5 Kms, b for 5-10 Kms and c for 10+ kms of nearest place where facility is available is given).												
15	16	17	18	19	20	21	22	23	24	25	26	27	28	29	30	31	Name of Village	Serial Number
																	2	1

Location CodeNo:-343

Location CodeNo:-0284

c	c	c	c	c	c	c	c	1	1	c	c	c	a	c		9	Uttar Chandranagar	1828	
c	c	c	c	c	c	c	c	1	1	c	c	c	a	c		10	Suryanagar	1829	
								1									Ramtanunagar	1830	
								1									Madhusudanpur	1831	
																	Lakshmipur	1832	
								2						1	1		Sibkalinagar	1833	
c	c	c	c	c	c	c	c	1	2	c	c	c	3	c		13	Sitarampur	1834	
		a	1	a			b	1	b	1	b		1	a			Srinagar	1835	
		1	1	a			a	1	a	1	a		a	a			Kasinagar	1836	
							a		a	a	a		a	a			a Kalinagar	1837	
		2	1				a	1	c	a	a	1	a	1	c	c	Ganespur	1838	
		a		a			b	1	b	1	b		a	b			Ramratapur	1839	
							c	c	1	c	c	c	c	c	a		Nebutala	1840	
							c	c	1	c	c	c	c	1	1		Chandipur	1841	
		1					c	c	1	c	c	c	c	c	b		Taktipur Abad	1842	
							c	c	1	c	c	c	c	c	a		Thangara	1843	
			1				b	b	2	b	b	b			c		2 Manmathapur	1844	
		c					b	b	1		c	c			c		1 Gopalnagar	1845	
							c	a	a		c	c			c		a Koaberia	1846	
c	c	c	c	c	c	c	c	b	1	c	c	b	c	b	c	c	c	Gobindapur	1847
c	c	c	c				c	b	1	c	c	b	c	b	c	c	c	Srikrishnagar	1848
c	c	c	c	c	c	c	c	b	1	c	c	c	c	b	1	c	c	Sankiberia	1849
c	c	c	c	c	c	c	c	b	1	c	c	b	c	b	c	c	c	Sibnagar	1850
c	c	c	c	c	c	c	c	b	b	c	c	b	c	b	c	c	c	Ramchandrapur	1851
c	c	c	c	c	c	a	1	1	a	a	b	c	b	c	c	c	c	Ramchandranagar	1852
			c				a	1	c	c	a		c	c			1	Uttar Durgapur	1853
			c		1		b	1	c	c	b		c	c			1	Hesamabad	1854
			c				c	b	2		c	c			c		1	Mrinalnagar	1855
c		c	c				c	c	1	c	c	c	c					Ramgopalpur	1856
c																		Uttar Kasiabad	1857
c		c	c				c	c	1				c					Kasiabad	1858
c		c	c				c	1	c									Dakshin Kasiabad	1859
							c	1	1	c	c	c	b	c				Harendranagar	1860
c	c	b	c	c			c	c	2	c	c	c	a	c	c		2	Gangadharpur	1861
c	c	1	1	c			c	c	2	c	c	c	a	c	c		2	Bamanagar	1862
c	c	1		c			b	b	1	b	c	b	c	1	b	c	1	Gobindarampur	1863
c	c	1		c			b	b	2	b	c	b	c	a	b	c	2	Bhubannagar	1864
									1									Akshyanagar	1865
		3							1	1	1	1	1	1	2	2	1	Kakdwip	1866
0	0	11	5	0	1	0	2	40	5	4	1	2	7	7	3	46	: Block TOTAL		

Serial Number	Name of Village	Number of Non-Government Medical Amenities available.							Availability of drinking water - Yes / No							
		Charitable non Govt. hospital/Nursing home.	Medical practitioner with MBBS Degree	Medical practitioner with other degree	Medical practitioner with no degree	Traditional practitioner and faith healer	Medicine Shop	Others	Tap water (Treated/Untreated)	Well water (Covered / Uncovered well)	Hand Pump	Tube wells / Bore well	Spring	River / Canal	Tank / Pond / Lake	Others
1	2	32	33	34	35	36	37	38	39	40	41	42	43	44	45	46
1828	Uttar Chandranagar	0	0	2	2	2	0	0	No	No	Yes	No	No	Yes	Yes	No
1829	Suryanagar	0	0	0	0	0	0	0	No	No	Yes	No	No	No	Yes	No
1830	Ramtanunagar	0	0	0	0	0	0	0	No	No	Yes	Yes	No	Yes	Yes	No
1831	Madhusudanpur	0	0	0	0	0	0	0	No	No	Yes	Yes	No	Yes	Yes	No
1832	Lakshmipur	0	0	0	0	0	0	0	No	No	Yes	Yes	No	Yes	Yes	No
1833	Sibkalinagar	0	0	0	0	0	0	0	No	No	Yes	Yes	No	Yes	Yes	No
1834	Sitarampur	0	0	3	3	2	5	0	No	No	Yes	No	No	Yes	Yes	No
1835	Srinagar	0	1	1	7	0	4	2	No	No	Yes	No	No	No	Yes	No
1836	Kasinagar	1	1	3	8	0	9	1	Yes	No	Yes	Yes	No	No	No	No
1837	Kalinagar	0	0	4	0	0	1	0	Yes	Yes	No	No	No	No	No	No
1838	Ganespur	0	2	0	8	12	30	0	Yes	No	Yes	No	No	Yes	Yes	No
1839	Ramratanpur	0	0	0	4	0	0	1	No	No	Yes	No	No	No	No	No
1840	Nebutala	0	0	0	1	1	1	0	No	No	Yes	No	No	Yes	Yes	No
1841	Chandipur	0	0	0	8	0	2	0	No	No	Yes	No	No	Yes	Yes	No
1842	Taktipur Abad	0	0	0	4	1	0	0	No	No	Yes	No	No	Yes	Yes	No
1843	Thangara	0	0	0	7	1	0	0	No	No	Yes	No	No	Yes	Yes	No
1844	Manmathapur	0	1	0	14	6	2	0	No	No	Yes	No	No	Yes	No	No
1845	Gopalnagar	0	0	0	3	5	0	0	No	No	No	No	No	Yes	No	No
1846	Koaberia	0	0	0	1	3	0	0	No	No	No	No	No	Yes	No	No
1847	Gobindapur	0	0	0	2	0	0	0	Yes	No	Yes	No	No	Yes	Yes	No
1848	Srikrishnagar	0	0	0	5	0	0	0	Yes	No	Yes	No	No	Yes	Yes	No
1849	Sankiberia	1	0	0	4	0	5	0	Yes	No	Yes	No	No	Yes	Yes	No
1850	Sibnagar	6	0	0	0	6	0	0	No	No	Yes	No	No	No	Yes	No
1851	Ramchandrapur	0	0	0	2	0	0	0	No	No	Yes	No	No	Yes	Yes	No
1852	Ramchandranagar	0	0	0	8	0	3	0	No	No	Yes	No	No	Yes	Yes	No
1853	Uttar Durgapur	0	0	0	4	1	0	0	No	No	Yes	No	No	Yes	Yes	No
1854	Hesamabad	0	0	0	3	3	0	0	No	No	Yes	No	No	Yes	Yes	No
1855	Mrinalnagar	0	0	2	6	6	4	0	No	No	No	No	No	No	No	No
1856	Ramgopalpur	0	0	0	0	0	0	0	No	No	No	Yes	No	No	No	No
1857	Uttar Kasiabad	0	0	0	0	0	0	0	No	No	No	Yes	No	No	No	No
1858	Kasiabad	0	0	0	0	0	0	0	No	No	No	Yes	No	No	No	No
1859	Dakshin Kasiabad	0	0	0	0	0	0	0	No	No	No	Yes	No	No	No	No
1860	Harendranagar	0	0	0	0	0	0	0	No	No	No	Yes	No	No	No	No
1861	Gangadharpur	0	0	3	4	0	2	0	No	No	No	No	No	Yes	Yes	No
1862	Bamanagar	0	0	1	4	0	1	0	No	No	Yes	No	No	Yes	Yes	No
1863	Gobindarampur	0	0	2	1	0	3	0	Yes	No	Yes	No	No	Yes	Yes	No
1864	Bhubannagar	0	0	0	2	0	2	0	Yes	No	Yes	No	No	Yes	Yes	No
1865	Akshyanagar	0	0	0	6	6	3	0	Yes	No	Yes	No	No	Yes	No	No
1866	Kakdwip	1	14	6	10	2	11	0	Yes	No	Yes	No	No	Yes	No	No
Block T O T A L :		9	19	27	131	57	88	4	10	1	29	10	0	27	25	0

Availability of toilet & others Yes / No				Communication and transport facilities (If amenities available code -Yes is given except for Village Pin Code ,If not available within the village , the distance range code viz; a for < 5 Kms, b for 5-10 Kms and c for 10+ kms of nearest place where facility is available is given).								
Community toilet including bath.	Community toilet excluding bath.	Rural sanitary mart or sanitary hardware outlet available near the village.	Community bio- gas or recycle of waste for productive use.	Post office(PO)	Sub post office (SPO)	Post & Telegraph office (P&TO)	Village Pin Code	Telephones (Land lines)	Public call office (PCO)	Mobile phone coverage	Name of Village	Serial Number
47	48	49	50	51	52	53	54	55	56	57	2	1

No	No	No	No	a	a	c	743374	a	b	Yes	Uttar Chandranagar	1828
No	No	No	No	a	Yes	a	743374	a	b	Yes	Suryanagar	1829
No	No	Yes	No	Yes		b	743374	a	c	Yes	Ramtanunagar	1830
No	No	Yes	No			b	743374	b	c	Yes	Madhusudanpur	1831
No	No	Yes	No			b	743347	a	b	Yes	Lakshmipur	1832
No	No	Yes	No	Yes		b	743374	b	c	Yes	Sibkalinagar	1833
No	Yes	No	No	a	Yes	c	743374	Yes	Yes	Yes	Sitarampur	1834
No	No	Yes	No	a	Yes	c	743374	Yes	Yes	Yes	Srinagar	1835
No	No	Yes	No	a	a	c	743347	Yes	Yes	Yes	Kasinagar	1836
No	No	No	No	c	a	c	743347	a	b	Yes	Kalinagar	1837
Yes	Yes	Yes	No	Yes	Yes	Yes	743347	Yes	c	Yes	Ganespur	1838
No	No	Yes	No	b	Yes	c	743374	Yes	c	Yes	Ramratapur	1839
No	No	No	No	Yes		c	743374	c	c	Yes	Nebutala	1840
No	No	No	No	Yes		c	743374	c	b	Yes	Chandipur	1841
No	No	No	No	Yes		c	743347	c	b	Yes	Taktipur Abad	1842
No	No	No	No	a		c	743348	c	b	Yes	Thangara	1843
No	No	No	No	c	Yes	c	743347	b	b	Yes	Manmathapur	1844
No	No	No	No	c	Yes	c	743347	c	b	Yes	Gopalnagar	1845
No	No	No	No	c	a	c	743399	c	b	Yes	Koaberia	1846
No	No	No	No	a	c	c	743347	a	b	Yes	Gobindapur	1847
No	No	No	No	Yes	c	c	743399	a	b	Yes	Srikrishnagar	1848
No	No	No	No	Yes	c	c	743399	a	b	b	Sankiberia	1849
No	No	No	No	Yes	c	c	743399	a	b	b	Sibnagar	1850
No	Yes	No	No	Yes	c	c	743399	a	b	b	Ramchandrapur	1851
No	No	No	No	Yes	c	c	743374	a	b	a	Ramchandranagar	1852
No	No	Yes	No	c	b	c	743399	c	c	Yes	Uttar Durgapur	1853
No	No	No	No	c	a	c	743347	b	c	Yes	Hesamabad	1854
No	No	No	No	c	Yes	c	743347	c	b	Yes	Mrinalnagar	1855
No	No	No	No	c	a	c	743347	Yes	c	Yes	Ramgopalpur	1856
No	No	No	No	c	Yes	c	743347	Yes	c	Yes	Uttar Kasiabad	1857
No	No	No	No	c	a	c	743347	Yes	b	Yes	Kasiabad	1858
No	No	No	No	c	a	c	743347	Yes	c	Yes	Dakshin Kasiabad	1859
No	No	No	No	c	Yes	c	743347	Yes	b	Yes	Harendranagar	1860
Yes	Yes	Yes	No	Yes	c	c	743347	c	b	Yes	Gangadharpur	1861
Yes	Yes	Yes	No	c	Yes	c	743347	c	b	Yes	Bamanagar	1862
No	Yes	Yes	No	b	Yes	b	743374	b	c	Yes	Gobindarampur	1863
No	Yes	No	No	b	Yes	c	743347	Yes	c	Yes	Bhubannagar	1864
No	No	Yes	No	Yes		c	743347	Yes	b	Yes	Akshyanagar	1865
No	No	Yes	No	a	a	c	743347	Yes	b	Yes	Kakdwip	1866
3	7	14	0	13	13	1	39	13	3	35	: Block TOTAL	

Communication and transport facilities (If amenities available code -Yes is given except for Village Pin Code ,If not available within the village , the distance range code viz; a for < 5 Kms, b for 5-10 Kms and c for 10+ kms of nearest place where facility is available is given).												Village connected to highway (If amenities available code viz; a for < 5 Kms, b for 5-10 Kms and c for 10+ kms of nearest place where facility is available is given).				
Serial Number	Name of Village	Internet cafes/ Common service centre (CSC)	Private courier facility	Bus service (Public & Private)	Railway stations	Auto/Modified Autos	Taxis and Vans	Tractors	Cycle-pulled rickshaws(Manual & Machine driven)	Carts driven by animals	Sea /River ferry service	Connected to national highway(NH)	Connected to state highway(SH)	Connected to major district road (MDR)	Connected to others district road	Pucca roads
1	2	58	59	60	61	62	63	64	65	66	67	68	69	70	71	72

1828	Uttar Chandranagar	a	c	a	c	a	a	a	Yes	c	Yes	a	c	c	Yes	a
1829	Suryanagar	a	c	a	c	a	a	a	Yes	c	a	a	c	c	a	b
1830	Ramtanunagar	b	b	b	c	c	Yes	b	Yes	c	a					a
1831	Madhusudanpur	b	c	b	c	c	Yes	b	Yes	c	a					b
1832	Lakshmipur	b	b	a	c	c	Yes	b	Yes	c	a					a
1833	Sibkalinagar	b	b	a	b	c	Yes	b	Yes	c	a		Yes			a
1834	Sitarampur	Yes	c	Yes	a	a	a	b	Yes	c	a		Yes	a	Yes	a
1835	Srinagar	Yes	a	Yes	Yes	Yes	Yes	b	Yes	c	a				Yes	Yes
1836	Kasinagar	Yes	Yes	Yes	a	Yes	Yes	b	Yes	c	a		Yes		Yes	Yes
1837	Kalinagar	a	b	a	a	a	Yes	a	Yes	c	a					a
1838	Ganespur	Yes	Yes	Yes	Yes	Yes	Yes	c	Yes	c	a		Yes			Yes
1839	Ramratanpur	a	a	a	a	Yes	Yes	c	Yes	c	a	a	a		Yes	Yes
1840	Nebutala	c	c	a	a	a	a	a	Yes	c	a	a		a		a
1841	Chandipur	c	c	b	b	b	b	b	Yes	c	Yes	b				a
1842	Taktipur Abad	c	c	b	b	b	a	b	Yes	c	Yes	b			Yes	b
1843	Thangara	c	c	b	b	b	b	b	Yes	c	a	b		a		a
1844	Manmathapur	Yes	b	a	c	Yes	a	a	Yes	c	Yes	b			Yes	a
1845	Gopalnagar	a	c	b	c	a	b	b	Yes	c	Yes	c			b	b
1846	Koaberia	b	c	b	c	b	b	b	Yes	c	Yes	c			b	a
1847	Gobindapur	a	c	a	c	a	Yes	c	Yes	c	a	c	c	a	a	a
1848	Srikrishnagar	a	c	a	c	a	Yes	c	Yes	c	a	c	c	a		a
1849	Sankiberia	a	c	Yes	c	Yes	Yes	a	a	c	a	c	c	a	a	a
1850	Sibnagar	a	c	a	c	a	Yes	a	Yes	c	a	c	c	a	a	a
1851	Ramchandrapur	a	c	a	c	a	Yes	a	Yes	c	b	c	c	b	b	a
1852	Ramchandranagar	a	c	b	c	b	Yes	a	a	c	a	c	c	a	a	a
1853	Uttar Durgapur	c	c	b	c	b	a	a	a	c	a	c			b	a
1854	Hesamabad	c	c	b	c	b	a	b	Yes	c	b	c			b	Yes
1855	Mrinalnagar	b	c	b	c	a	b	b	Yes	c	Yes	c			b	a
1856	Ramgopalpur	Yes	c	Yes	c	c	Yes	Yes	Yes	c	Yes			c	Yes	Yes
1857	Uttar Kasiabad	c	c	b	c	c	Yes	b	Yes	c	Yes			c	Yes	Yes
1858	Kasiabad	Yes	c	Yes	c	c	Yes	Yes	Yes	c	Yes			c	Yes	Yes
1859	Dakshin Kasiabad	b	c	Yes	c	c	Yes	Yes	Yes	c	Yes					Yes
1860	Harendranagar	Yes	c	Yes	c	c	Yes	a	Yes	c	Yes			c	Yes	Yes
1861	Gangadharpur	c	c	Yes	c	c	Yes	c	Yes	c	Yes	c	c		c	Yes
1862	Bamanagar	c	c	Yes	c	c	Yes	b	Yes	c	Yes	c	c		c	a
1863	Gobindarampur	Yes	b	Yes	b	b	Yes	b	Yes	c	a	b	b		Yes	a
1864	Bhubannagar	b	b	Yes	b	b	Yes	b	Yes	c	b	b	b		b	Yes
1865	Akshyanagar	a	a	Yes	Yes	c	Yes	c	Yes	c	b	a				a
1866	Kakdwip	Yes	a	Yes	a	Yes	Yes	c	Yes	c	a	a	Yes			Yes
Block T O T A L :		10	2	15	3	7	26	3	36	0	14	0	5	0	12	13

ys,village roads, banks & credit societies
 :-Yes is given, If not available within the
 code viz; a for < 5 Kms, b for 5-10 Kms
 place where facility is available is given).

Availability of miscellaneous facilities (If amenities available code -Yes is given, If not available within the village , the distance range code viz; a for < 5 Kms, b for 5-10 Kms and c for 10+ kms of nearest place where facility is available is given).

Kutchcha roads	Water bounded macadam(WBM) roads	Navigable waterway (river/canal)(NW)	Footpaths (FP)	Commercial & Co-operative Banks	ATM	Agricultural Credit Societies	Self-Help Group (SHG)	Public distribution system (PDS) shop	Mandis / Regular market	Weekly Haat	Agricultural marketing society	Integrated Child Development Scheme (Nutritional Centres)	Anganwadi Centre (Nutritional Centres)	Others (Nutritional Centres)	Name of Village	Serial Number
73	74	75	76	77	78	79	80	81	82	83	84	85	86	87	2	1

a		Yes		a	c	b	Yes	Yes	c	a	c	Yes	Yes	Yes	Uttar Chandranagar	1828
a				Yes	c	b	Yes	a	c	a	c	Yes	Yes	Yes	Suryanagar	1829
Yes		Yes				b	Yes	Yes	c	Yes	Yes	Yes	Yes	Yes	Ramtanunagar	1830
Yes						c	Yes	Yes	c	Yes	Yes	Yes	Yes	Yes	Madhusudanpur	1831
Yes		Yes				c	Yes	Yes	c	Yes	Yes	Yes	Yes	Yes	Lakshmipur	1832
Yes		Yes				c	Yes	Yes	c	Yes	Yes	Yes	Yes	Yes	Sibkalinagar	1833
a		a		Yes	c	Yes	Yes	Yes	c	Yes	c	Yes	Yes	Yes	Sitarampur	1834
a		Yes	Yes	a	c	c	Yes	Yes	c	Yes	Yes	Yes	Yes	Yes	Srinagar	1835
a		Yes	Yes	Yes	a	Yes	Yes	Yes	c	Yes	Yes	Yes	Yes	Yes	Kasinagar	1836
a				a	a	c	Yes	Yes	Yes	b	a	Yes	Yes	Yes	Kalinagar	1837
Yes		Yes	Yes	Yes	Yes	c	Yes	Yes	Yes	Yes	c	Yes	Yes	Yes	Ganespur	1838
a		Yes	Yes	Yes	b	Yes	Yes	Yes	c	a	Yes	Yes	Yes	Yes	Ramratapur	1839
a				c	c	c	Yes	Yes	c	a	c	Yes	Yes	Yes	Nebutala	1840
a				a	c	c	Yes	Yes	Yes	Yes	Yes	Yes	Yes	Yes	Chandipur	1841
a		Yes		c	c	c	Yes	Yes	c	a	Yes	Yes	Yes	Yes	Taktipur Abad	1842
a				c	c	c	Yes	Yes	Yes	Yes	Yes	Yes	Yes	Yes	Thangara	1843
a				a	b	c	Yes	Yes	c	Yes	Yes	Yes	Yes	Yes	Manmathapur	1844
a				b	c	c	Yes	Yes	c	Yes	Yes	Yes	Yes	Yes	Gopalnagar	1845
a				b	c	c	Yes	a	c	a	Yes	Yes	Yes	Yes	Koaberia	1846
Yes	Yes	a	a	c	c	c	a	a	c	a	c	c	Yes	Yes	Gobindapur	1847
Yes	Yes	a	a	c	c	c	Yes	a	c	a	c	c	Yes	Yes	Srikrishnagar	1848
Yes		Yes	a	Yes	c	c	Yes	Yes	Yes	Yes	Yes	Yes	Yes	Yes	Sankiberia	1849
Yes	Yes	Yes	a	c	c	c	Yes	Yes	c	a	c	c	Yes	Yes	Sibnagar	1850
Yes		a	a	c	c	c	Yes	a	c	a	c	c	Yes	Yes	Ramchandrapur	1851
Yes	Yes	Yes	a	c	c	c	Yes	a	Yes	Yes	Yes	Yes	Yes	Yes	Ramchandranagar	1852
a				b	c	c	Yes	c	Yes	a	Yes	Yes	Yes	Yes	Uttar Durgapur	1853
a				b	c	c	Yes	a	c	b	Yes	Yes	Yes	Yes	Hesamabad	1854
a				c	c	c	Yes	Yes	c	Yes	Yes	Yes	Yes	Yes	Mrinalnagar	1855
Yes		Yes	c	c	c	c	Yes	Yes	c	Yes	c	Yes	Yes	Yes	Ramgopalpur	1856
a	b	Yes	c	c	c	c	Yes	Yes	c	Yes	c	Yes	Yes	Yes	Uttar Kasiabad	1857
Yes	c	Yes	c	c	c	c	Yes	Yes	c	Yes	c	Yes	Yes	Yes	Kasiabad	1858
Yes		Yes	c	c	c	c	Yes	Yes	c	Yes	c	Yes	Yes	Yes	Dakshin Kasiabad	1859
a	c			c	c	c	Yes	Yes	c	Yes	Yes	Yes	Yes	Yes	Harendranagar	1860
Yes	c			c	a	c	c	Yes	Yes	c	Yes	c	Yes	Yes	Gangadharpur	1861
Yes	c	b	c	a	c	c	Yes	Yes	c	a	Yes	Yes	c	Yes	Bamanagar	1862
Yes	Yes		b	Yes	b	b	Yes	Yes	c	Yes	b	Yes	Yes	Yes	Gobindarampur	1863
a	Yes		b	b	b	c	Yes	Yes	c	a	b	Yes	Yes	Yes	Bhubannagar	1864
a		Yes		b	b	c	Yes	Yes	Yes	Yes	Yes	Yes	Yes	Yes	Akshyanagar	1865
a				Yes	a	c	Yes	Yes	Yes	Yes	Yes	Yes	Yes	Yes	Kakdwip	1866

17 6 17 4 8 1 3 38 31 9 24 22 35 38 39 : Block T O T A L

Availability of miscellaneous facilities (If amenities available code -Yes is given, If not available within the village , the distance range code viz; a for < 5 Kms, b for 5-10 Kms and c for 10+ kms of nearest place where facility is available is given).												Availability of electricity (Yes/No)			
Serial Number	Name of Village	ASHA (Accredited Social Health Activist)	Community centre with/without TV	Sports Field,	Sports Club / Recreation Centre	Cinema / Video Hall	Public Library	Public Reading Room	Newspaper Supply	Assembly Polling station	Birth & Death Registration Office	Power Supply for Domestic Use (ED)	Power Supply for Agricultural Use (EAG)	Power Supply for Commercial Use (EC)	Power Supply for All Uses (EA)
1	2	88	89	90	91	92	93	94	95	96	97	98	99	100	101

1828	Uttar Chandranagar	Yes	Yes	Yes	Yes	Yes	a	Yes	a	Yes	a	Yes	No	No	No
1829	Suryanagar	Yes	Yes	Yes	Yes	Yes	a	Yes	a	Yes	a	Yes	No	No	No
1830	Ramtanunagar	Yes	Yes	Yes	Yes	Yes	Yes	Yes	Yes	Yes	Yes	Yes	No	No	No
1831	Madhusudanpur	Yes	Yes	Yes	Yes	Yes	Yes	Yes	Yes	Yes	Yes	Yes	No	No	No
1832	Lakshmipur	Yes	Yes	Yes	Yes	Yes	Yes	Yes	Yes	Yes	Yes	Yes	No	No	No
1833	Sibkalinagar	Yes	Yes	Yes	Yes	Yes	Yes	Yes	Yes	Yes	Yes	Yes	No	No	No
1834	Sitarampur	Yes	Yes	Yes	Yes	Yes	Yes	Yes	Yes	Yes	Yes	Yes	No	Yes	No
1835	Srinagar	Yes	Yes	a	Yes	a	c	Yes	Yes	Yes	Yes	Yes	No	Yes	No
1836	Kasinagar	Yes	Yes	Yes	Yes	a	a	a	Yes	Yes	Yes	Yes	No	Yes	No
1837	Kalinagar	Yes	a	a	a	a	a	Yes	Yes	Yes	Yes	Yes	No	Yes	No
1838	Ganespur	Yes	a	Yes	Yes	Yes	Yes	Yes	Yes	Yes	Yes	Yes	No	Yes	No
1839	Ramratanpur	Yes	Yes	Yes	Yes	b	b	b	Yes	Yes	Yes	Yes	No	No	No
1840	Nebutala	Yes	Yes	Yes	Yes	Yes	a	Yes	Yes	Yes	a	Yes	No	No	No
1841	Chandipur	Yes	Yes	Yes	Yes	Yes	Yes	Yes	Yes	Yes	Yes	Yes	No	No	No
1842	Taktipur Abad	Yes	Yes	c	c	c	Yes	Yes	Yes	Yes	a	Yes	No	No	No
1843	Thangara	Yes	Yes	Yes	Yes	Yes	Yes	Yes	Yes	Yes	a	Yes	No	No	No
1844	Manmathapur	Yes	Yes	Yes	Yes	b	Yes	Yes	a	Yes	Yes	Yes	No	Yes	No
1845	Gopalnagar	Yes	Yes	a	Yes	c	Yes	Yes	Yes	Yes	a	Yes	No	No	No
1846	Koaberia	Yes	Yes	Yes	Yes	Yes	Yes	Yes	Yes	Yes	b	Yes	No	No	No
1847	Gobindapur	Yes	Yes	a	a	a	c	a	a	Yes	a	Yes	No	No	No
1848	Srikrishnagar	Yes	Yes	a	Yes	a	c	c	a	Yes	a	Yes	No	No	No
1849	Sankiberia	Yes	Yes	c	c	Yes	b	c	Yes	Yes	Yes	Yes	No	No	No
1850	Sibnagar	Yes	a	b	Yes	a	c	c	a	Yes	a	Yes	No	No	No
1851	Ramchandrapur	Yes	a	b	Yes	a	c	c	a	Yes	a	Yes	No	No	No
1852	Ramchandranagar	Yes	a	b	Yes	a	c	c	a	Yes	a	Yes	No	No	No
1853	Uttar Durgapur	b	c	c	Yes	c	c	c	b	Yes	c	Yes	No	No	No
1854	Hesamabad	a	c	a	Yes	Yes	Yes	Yes	Yes	Yes	b	Yes	No	No	No
1855	Mrinalnagar	Yes	Yes	Yes	Yes	c	Yes	Yes	a	Yes	a	Yes	No	Yes	No
1856	Ramgopalpur	Yes	Yes	Yes	Yes	Yes	Yes	Yes	Yes	Yes	Yes	Yes	No	No	No
1857	Uttar Kasiabad	Yes	Yes	Yes	Yes	Yes	Yes	Yes	Yes	Yes	Yes	Yes	No	No	No
1858	Kasiabad	Yes	Yes	Yes	Yes	Yes	Yes	Yes	Yes	Yes	Yes	Yes	No	No	No
1859	Dakshin Kasiabad	Yes	Yes	Yes	Yes	Yes	Yes	Yes	Yes	Yes	Yes	Yes	No	No	No
1860	Harendranagar	Yes	Yes	Yes	Yes	Yes	Yes	Yes	Yes	Yes	Yes	Yes	No	No	No
1861	Gangadharpur	Yes	Yes	Yes	c	c	c	Yes	Yes	Yes	b	Yes	No	Yes	No
1862	Bamanagar	Yes	c	Yes	c	c	c	c	Yes	Yes	a	Yes	No	Yes	No
1863	Gobindarampur	Yes	b	a	a	b	b	b	Yes	Yes	Yes	Yes	No	Yes	No
1864	Bhubannagar	Yes	b	Yes	b	b	b	b	Yes	Yes	a	Yes	No	Yes	No
1865	Akshyanagar	Yes	Yes	Yes	Yes	Yes	Yes	Yes	Yes	Yes	Yes	Yes	No	Yes	No
1866	Kakdwip	Yes	Yes	Yes	Yes	Yes	Yes	Yes	Yes	Yes	Yes	Yes	No	Yes	No

Block T O T A L : 37 29 26 31 21 21 26 29 39 21 39 0 13 0

Nearest Town		Land Use							
		Area under different types of land use (in hectares rounded up to one decimal place)							
Name	Distance range code i.e. a for < 5 Kms, b for 5-10 Kms and c for 10+ kms .	Forests	Area under Non-agricultural Uses	Barren and Un-cultivable land	Permanent Pastures and Other Grazing Lands	Land Under Miscellaneous Tree Crops etc.	Culturable Waste Land	Name of Village	Serial Number
102	103	104	105	106	107	108	109	2	1

DIAMOND HARB	c	0	102	0	0	0	0	Uttar Chandranagar	1828
KAKDWIP	c	0	131	0	0	0	5	Suryanagar	1829
DIAMOND HARB	c	0	44.5	0	0	0	16.8	Ramtanunagar	1830
DIAMOND HARB	c	0	179.3	0	0	0	0	Madhusudanpur	1831
DIAMOND HARB	c	0	96.3	0	0	0	0	Lakshmipur	1832
DIAMOND HARB	c	0	247.7	0	0	0	0	Sibkalinagar	1833
KAKDWIP	c	0	210	0	0	0	0	Sitarampur	1834
KAKDWIP	b	0	383.2	0	0	0	0	Srinagar	1835
DIAMOND HARBOUR		0	223.8	0	0	0	0	Kasinagar	1836
DIAMOND HARB	c	0	52.6	0	0	0	0	Kalinagar	1837
DIAMOND HARB	c	0	60.7	0	0	0	0	Ganespur	1838
DIAMOND HARB	c	0	163.5	0	0	0	0	Ramratapur	1839
DIAMOND HARB	b	0	13.3	0	0	0	0	Nebutala	1840
DIAMOND HARB	b	0	16.1	0	0	0	0	Chandipur	1841
DIAMOND HARB	b	0	98.7	0	0	0	0	Taktipur Abad	1842
DIAMOND HARB	b	0	20.2	0	0	0	0	Thangara	1843
DIAMOND HORB	c	0	445.2	0	0	0	0	Manmathapur	1844
D/BARBOUR	c	0	25.1	0	0	0	0	Gopalnagar	1845
D/BARBOUR	a	0	44.5	0	0	0	0	Koaberia	1846
D/HARBOUR	c	0	7	0	0	0	0	Gobindapur	1847
D/HARBOUR	c	0	10	0	0	0	0	Srikrishnagar	1848
D/HARBOUR	c	0	0	0	0	0	0	Sankiberia	1849
D/HARBOUR	c	0	0	0	0	0	0	Sibnagar	1850
DIAMOND HARB	c	0	0	0	0	0	0	Ramchandrapur	1851
DIAMOND HARB	c	0	0	0	0	0	0	Ramchandranagar	1852
D/ BARBOUR	c	0	43.1	0	0	0	0	Uttar Durgapur	1853
D/HARBOUR	c	0	68.8	0	0	0	0	Hesamabad	1854
D/HARBOUR	c	0	433.2	0	0	0	0	Mrinalnagar	1855
DIAMOND HARB	c	0	0	0	0	0	182.1	Ramgopalpur	1856
D/HARBOUR	c	0	127.9	0	0	0	0	Uttar Kasiabad	1857
D/HARBOUR	c	0	83	0	0	0	0	Kasiabad	1858
D/HARBOUR	c	0	164.5	0	0	0	0	Dakshin Kasiabad	1859
D/HARBOUR	c	0	252.9	0	0	0	0	Harendranagar	1860
D/HARBOUR	c	0	21.5	0	0	0	0	Gangadharpur	1861
D/HARBOUR	c	0	47.4	0	0	0	0	Bamanagar	1862
D/HARBOUR	c	0	84.8	0	0	0	0	Gobindarampur	1863
D/HARBOUR	c	0	111.5	0	0	0	0	Bhubannagar	1864
D/HARBOUR	c	0	40	0	0	0	7.8	Akshyanagar	1865
D/HARBOUR	c	0	20.2	0	0	0	2	Kakdwip	1866
0	0	0	4073.5	0	0	0	213.7	: Block T O T A L	

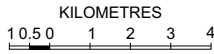
Land Use											
Area under different types of land use (in hectares rounded up to one decimal place)							Area irrigated by source (in hectare).				
Serial Number	Name of Village	Fallow lands other than current fallows	Current Fallows	Net Area Sown	Total Irrigated Land Area	Total Un-irrigated Land Area	Canals (C)	Wells/Tube-wells(W/TW)	Tanks/Lakes(T/L)	Water Falls(WF)	Others(O)
1	2	110	111	112	113	114	115	116	117	118	119
1828	Uttar Chandranagar	0	0	641.4	450	191.4	0	0	0	0	450
1829	Suryanagar	0	0	337.1	4	333	0	0	0	0	4
1830	Ramtanunagar	0	0	786.5	8.5	778	0	0	0	0	8.5
1831	Madhusudanpur	0	0	391.3	391.3	0	0	0	0	0	391.3
1832	Lakshmipur	0	0	300.3	300.3	0	0	0	0	0	300.3
1833	Sibkalinagar	0	0	467.4	467.4	0	0	0	0	0	467.4
1834	Sitarampur	0	0	540.2	462.2	78.1	0	0	0	0	462.2
1835	Srinagar	0	0	805.7	805.7	0	0	0	0	0	805.7
1836	Kasinagar	0	0	660	660	0	0	0	0	0	660
1837	Kalinagar	0	0	745.4	745.4	0	0	0	0	0	745.4
1838	Ganespur	0	0	1539.8	1539.8	0	223.8	0	522.2	0	793.8
1839	Ramratanpur	0	0	586.8	586.8	0	0	0	0	0	586.8
1840	Nebutala	0	0	462.6	462.6	0	0	0	0	0	462.6
1841	Chandipur	0	0	1170.4	1170.4	0	0	0	0	0	1170.4
1842	Taktipur Abad	0	0	826.4	826.4	0	0	0	0	0	826.4
1843	Thangara	0	0	433	433	0	0	0	0	0	433
1844	Manmathapur	0	0	566.5	566.5	0	0	0	0	0	566.5
1845	Gopalnagar	0	0	303.5	303.5	0	0	0	0	0	303.5
1846	Koaberia	0	0	404.7	404.7	0	0	0	0	0	404.7
1847	Gobindapur	0	0	124.6	101.2	23.4	0	0	0	0	101.2
1848	Srikrishnagar	0	0	380.5	309.6	71	0	0	0	0	309.6
1849	Sankiberia	0	0	276.1	237.6	38.5	0	0	0	0	237.6
1850	Sibnagar	0	0	200	161.9	38.1	0	0	0	0	161.9
1851	Ramchandrapur	0	0	92.7	81.8	10.9	0	0	0	0	81.8
1852	Ramchandranagar	0	0	733.2	569.3	163.9	0	0	0	0	569.3
1853	Uttar Durgapur	0	0	182.7	182.7	0	0	0	0	0	182.7
1854	Hesamabad	0	0	323.8	323.8	0	0	0	0	0	323.8
1855	Mrinalnagar	0	0	604	604	0	0	0	0	0	604
1856	Ramgopalpur	0	0	320.1	320.1	0	0	0	0	0	320.1
1857	Uttar Kasiabad	0	0	367	367	0	0	0	0	0	367
1858	Kasiabad	0	0	234.3	234.3	0	0	0	0	0	234.3
1859	Dakshin Kasiabad	0	0	553	553	0	0	0	0	0	553
1860	Harendranagar	0	0	503.8	503.8	0	0	0	0	0	503.8
1861	Gangadharpur	0	0	781	781	0	0	0	0	0	781
1862	Bamanagar	0	0	749	749	0	0	0	154.9	0	594.1
1863	Gobindarampur	0	0	664	664	0	0	0	77.9	0	586.1
1864	Bhubannagar	0	0	691	691	0	0	0	121.3	0	569.7
1865	Akshyanagar	0	0	722.4	722.4	0	0	0	0	0	722.4
1866	Kakdwip	0	0	514	514	0	0	0	0	0	514
Block T O T A L :		0	0	20986	19260	1726.3	223.8	0	876.3	0	

Name of three most important commodities manufactured			Name of Village	Serial Number
First	Second	Third		
120	121	122	2	1

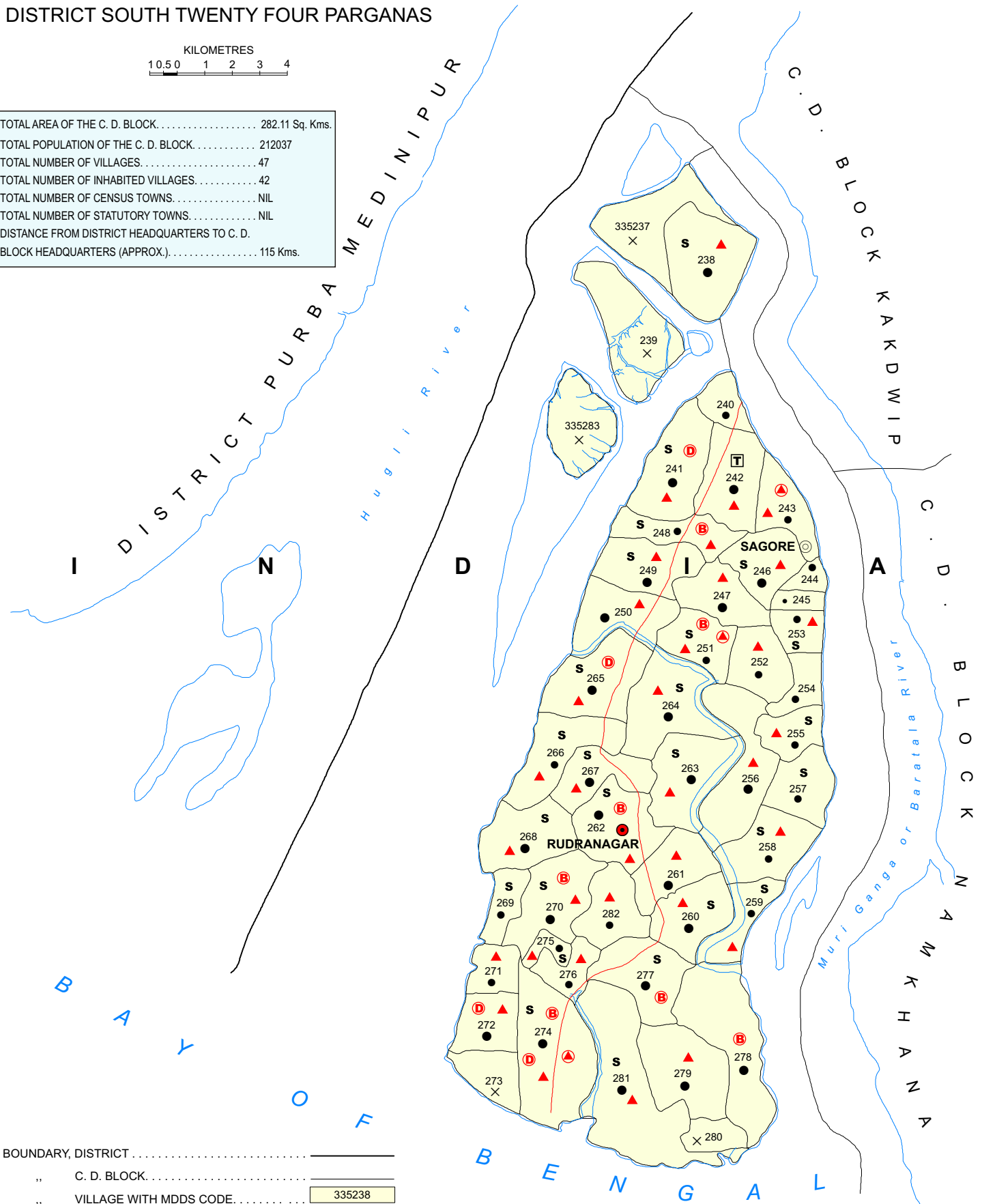
Rice	Sunflower Oil	Sugar	Uttar Chandranagar	1828
Rice	Sun Flower Oil	Sugar	Suryanagar	1829
			Ramtanunagar	1830
			Madhusudanpur	1831
			Lakshmipur	1832
			Sibkalinagar	1833
Rice	Sunflower Oil	Palm & Sugar	Sitarampur	1834
			Srinagar	1835
			Kasinagar	1836
Ice	Fishing Net		Kalinagar	1837
			Ganespur	1838
			Ramratanpur	1839
			Nebutala	1840
			Chandipur	1841
			Taktipur Abad	1842
			Thangara	1843
			Manmathapur	1844
Jari			Gopalnagar	1845
Jari			Koaberia	1846
			Gobindapur	1847
			Srikrishnagar	1848
			Sankiberia	1849
			Sibnagar	1850
			Ramchandrapur	1851
			Ramchandranagar	1852
			Uttar Durgapur	1853
			Hesamabad	1854
			Mrinalnagar	1855
			Ramgopalpur	1856
			Uttar Kasiabad	1857
			Kasiabad	1858
			Dakshin Kasiabad	1859
			Harendranagar	1860
Jaggery	Pich	Cooking Oil	Gangadharpur	1861
Jaggery	Pickle	Cooking Oil	Bamanagar	1862
Jaggery	Pickle	Cooking Oil	Gobindarampur	1863
Jaggery	Pickle	Cooking Oil	Bhubannagar	1864
Puffed Rice	Chilly Powder		Akshyanagar	1865
Puffed Rice	Chilly Powder		Kakdwip	1866

: Block T O T A L

WEST BENGAL
C. D. BLOCK SAGAR
 DISTRICT SOUTH TWENTY FOUR PARGANAS



TOTAL AREA OF THE C. D. BLOCK.	282.11 Sq. Kms.
TOTAL POPULATION OF THE C. D. BLOCK.	212037
TOTAL NUMBER OF VILLAGES.	47
TOTAL NUMBER OF INHABITED VILLAGES.	42
TOTAL NUMBER OF CENSUS TOWNS.	NIL
TOTAL NUMBER OF STATUTORY TOWNS.	NIL
DISTANCE FROM DISTRICT HEADQUARTERS TO C. D.	
BLOCK HEADQUARTERS (APPROX.).	115 Kms.



BOUNDARY, DISTRICT	—————
,, C. D. BLOCK.	—————
,, VILLAGE WITH MDDS CODE.	335238
HEADQUARTERS : POLICE STATION	⊙
,, C. D. BLOCK.	●
POPULATION SIZE OF VILLAGES: 200-499, 1000-4999, 5000 AND ABOVE.	• • •
UNINHABITED VILLAGE WITH MDDS CODE.	X 335280
IMPORTANT METALLED ROAD	—————
RIVER AND STREAM.	~~~~~

HIGH SCHOOL / INTER COLLEGE .	S
TECHNICAL INSTITUTIONS	T
BANK	B
DISPENSARY.	D
PRIMARY HEALTH CENTRE	A
OTHER MEDICAL SERVICES	▲

Alphabetical List of Villages

Name of the CD Block : Sagar

CD Block Code (2011) : 0285

Sl. No.	Name of the Village	PLCN 2001	MDDS PLCN 2011
1	2	3	4
1	Bamankhali	04061600	335248
2	Bankimnagar	04062700	335259
3	Bedford Island	04065100	335283
4	Beguakhali	04064000	335272
5	Bisalakshmipur	04064800	335280
6	Bishnupur	04063800	335270
7	Chandipur	04063700	335269
8	Chemagari	04064600	335278
9	Companir Char	04061400	335246
10	Debimathurapur	04062200	335254
11	Dhablat	04064900	335281
12	Dhaspara	04061500	335247
13	Gangasagar	04064200	335274
14	Ghoramara	04060600	335238
15	Gobindapur	04062100	335253
16	Haradhanpur	04062400	335256
17	Harinbari	04063500	335267
18	Kachubaria	04061000	335242
19	Kamalpur	04062900	335261
20	Kastala	04060800	335240
21	Kaylapara	04062300	335255
22	Khan Saheber Abad	04063100	335263
23	Khas Ramkarerchhar	04063200	335264
24	Khasimara (Dialuvated)	04060500	335237
25	Kirtankhali	04065000	335282
26	Krishnanagar	04063300	335265
27	Lohachara (Dialuvated)	04060700	335239
28	Mahendraganj	04061900	335251
29	Mahishamari	04063900	335271
30	Manasadwip 2Nd Portion	04062800	335260
31	Mandirtala	04061700	335249
32	Mrityunjoynagar	04062500	335257
33	Muri Ganga	04061100	335243
34	Nagendraganj	04062000	335252
35	Naraharipur	04063400	335266
36	Narayani Abad	04064400	335276
37	Natendrapur	04064300	335275
38	Phuldubi	04061800	335250
39	Purrusottampur	04064500	335277
40	Radha Krishnapur	04063600	335268
41	Ramkrishnapur	04061300	335245
42	Rudranagar	04063000	335262
43	Sagar	04064100	335273
44	Sapkhali	04060900	335241
45	Sibpur	04064700	335279
46	Sikarpur	04061200	335244
47	Sumatinagar	04062600	335258

Census of India 2011
Amenities and Land use

Serial Number	Name of Village	Location code no.	Total area of the village (in hectares rounded up to one decimal place)	Total population (2011 census)	Number of households (2011 census)	Number of educational amenities available in village , the distance range code viz; a for 0-5 kms, b for 5-10 kms, c for 10+ kms of nearest place where facility is available							
						Pre-Primary school (PP)	Primary school (P)	Middle school (M)	Secondary School (S)	Senior Secondary school (SS)	Degree college of arts science & commerce (ASC)	Engineering college(EC)	Medical college (MC)
1	2	3	4	5	6	7	8	9	10	11	12	13	14

Name of District:-South Twenty Four Parganas

Name of CD Block:-Sagar

1867	Khasimara (Dialuvated)	335237	897.5	0	0								
1868	Ghoramara	335238	1033.3	5193	1095	4	4	1	1	c	c		
1869	Lohachara (Dialuvated)	335239	1121	0	0								
1870	Kastala	335240	298.7	1627	346	1	1					c	c
1871	Sapkhali	335241	861.7	6738	1398	5	5	1	1		c	c	c
1872	Kachubaria	335242	739.3	7727	1672	4	4	1			c	c	c
1873	Muri Ganga	335243	498.2	2725	621	2	2				b	b	b
1874	Sikarpur	335244	142.5	1361	305	1	1			c	c	c	c
1875	Ramkrishnapur	335245	139.3	366	92	1	1				c	c	c
1876	Companir Char	335246	522.1	5262	1111	4	4	2	1	1			
1877	Dhaspara	335247	494.9	5525	1187	6	6	1		a	b	c	c
1878	Bamankhali	335248	463.9	4151	923	5	4	1	1	1			
1879	Mandirtala	335249	681.9	6135	1350	5	5	1	1	1	a	b	
1880	Phuldubi	335250	627.6	5731	1171	4	4	1	a	a	a	b	
1881	Mahendraganj	335251	452.4	4559	889	5	4	1	1	1	b	c	c
1882	Nagendraganj	335252	485.6	4556	880	3	3	1	a	a	c	c	c
1883	Gobindapur	335253	293.4	2200	438	1	1	1	1	1	c	c	c
1884	Debimathurapur	335254	295.1	2457	489	2	2	b	a	a	c	c	c
1885	Kaylapara	335255	358.4	3496	720	4	4	1	1	1	c	c	c
1886	Haradhanpur	335256	986.5	8998	1753	4	3						
1887	Mrityunjoynagar	335257	493.4	3143	697	2	2	1	1				
1888	Sumatinagar	335258	605.4	4699	1020	5	4	2	2	1	2		
1889	Bankimnagar	335259	307.6	3885	810	5	5	2	1	1		2	2
1890	Manasadwip 2Nd Portion	335260	1153	6206	1224	9	8	4	2	1	b	1	c
1891	Kamalpur	335261	572	6602	1346	7	6	1	a	a	b	c	c
1892	Rudranagar	335262	762.7	7132	1445	7	7	2	2	1			c
1893	Khan Saheber Abad	335263	703.4	6082	1212	5	5	1	1	1		b	c
1894	Khas Ramkarerchhar	335264	826.3	7556	1462	8	7	1	2	b	b	c	c
1895	Krishnanagar	335265	868.8	8105	1624	5	5	1	1	c	b	c	c
1896	Naraharipur	335266	682.6	3646	714	4	4	2	2	a	a	b	b
1897	Harinbari	335267	550.4	5455	1147	5	5	2	2	1			c
1898	Radha Krishnapur	335268	734.8	5082	987	5	5	1	1	3	a	b	c
1899	Chandipur	335269	293.2	2718	517	2	2	4	2	1			
1900	Bishnupur	335270	743	6349	1303	6	5	2	2	2	2		
1901	Mahishamari	335271	444	2890	539	3	3						
1902	Beguakhali	335272	649.1	5683	1074	3	3	1					
1903	Sagar	335273	390.1	0	0								
1904	Gangasagar	335274	1225.6	10340	2030	6	5	1	1	1	c	c	
1905	Natendrapur	335275	127.7	1179	236	1	1	1	1	1			
1906	Narayani Abad	335276	280.4	3311	702	2	2						
1907	Purrusottampur	335277	728.1	6753	1467	7	7	3	2	2	a	b	c

- Village Directory

(As in 2009)

le. (If not available within the < 5 Kms, b for 5-10 Kms and c if facility is available is given).						Number of Medical Amenities available. (If not available within the village, the distance range code viz; a for < 5 Kms, b for 5-10 Kms and c for 10+ kms of nearest place where facility is available is given).						Name of Village	Serial Number					
Management institute (MI)	Polytechnic (Pt)	Vocational training school /ITI	Non-formal training centre (NFTC)	Special school for disabled (SSD)	Others (specify)	Community health centre (CHC)	Primary health centre (PHC)	Primary health sub centre (PHS)	Maternity and child welfare centre (MCWC)	T.B. clinic (TBC)	Hospital-allopathic (HA)			Hospital-alternative medicine (HO)	Dispensary (D)	Veterinary hospital (VH)	Mobile health clinic (MHC)	Family welfare centre (FWC)
15	16	17	18	19	20	21	22	23	24	25	26	27	28	29	30	31	2	1

Location CodeNo:-343

Location CodeNo:-0285

						c	c	1									Khasimara (Dialuvated)	1867
																	Ghoramara	1868
																	Lohachara (Dialuvated)	1869
c	c	c				c	b	a	c	c	c	c	c	c	c	c	Kastala	1870
c	c	a		a				1	1	c	c	4	c	c	c	c	Sapkhal	1871
c	2							1	b	c	c	c	c	c	c	c	Kachubaria	1872
c	c	c	c	c			1	1	c	c	c	c	c	c	c	c	Muri Ganga	1873
c	c	c	c	c		c	a	a	c	c	c	c	c	c	c	c	Sikarpur	1874
c	c	c	c	c		c		a	c	c	c	c	c	c	c	c	Ramkrishnapur	1875
								1	c								Companir Char	1876
c	c	c	c	c		c	1		c	c	c	c	c	c	c	c	Dhaspara	1877
				7	3	c	c	1				c		1			Bamankhali	1878
					2			1				b		b		1	Mandirtala	1879
							b	1					b				Phuldubi	1880
c	c	c	c	c		c	1	1	c	c		c	c	c	c	13	Mahendraganj	1881
c	c	c	c	c		c	b	a	2	c	c	c	c	c	c	c	Nagendraganj	1882
c	c	c	c	c		c	b	1	c	c	c	c	c	c	c	c	Gobindapur	1883
c	c	c	c	c		c	b	a	c	c	c	c	c	c	c	c	Debimathurapur	1884
c	c	c	c	c		c	b	1	c	c	c	c		c	c	c	Kaylapara	1885
								1									Haradhanpur	1886
																	Mrityunjoynagar	1887
						2		1									Sumatinagar	1888
								1									Bankimnagar	1889
c	c	c	c	c		b	c	1	a	b	b	b	b	b	b	b	Manasadwip 2Nd Portion	1890
c	c	c				b	b	1	b	b	b	b	b	b	b	b	Kamalpur	1891
c	c	c	c			1	2	1						1	1	2	Rudranagar	1892
c	c	c	c			b		1	b		b	b	c	b	c	b	Khan Saheber Abad	1893
c	c	c				c	b	1	c	c	c	c	c	c	c	c	Khas Ramkarerchhar	1894
c	c		2	2		c	a	1	c	c	c		2	c		c	Krishnanagar	1895
c	c	c	c		2	b		1	c	c	c	b	c	c	b	b	Naraharipur	1896
c	c	c	c	c		a		1	a	a	a	c	a		4		Harinbari	1897
c	c	c	c	c		b	b	1	b	b	b	b	b	b	b	b	Radha Krishnapur	1898
		a				b	b	a	b						9		Chandipur	1899
								1	1								Bishnupur	1900
								1	a	a	2	c	c	c	c	b	Mahishamari	1901
						b	b	1		1	b		1		c		Beguakhali	1902
																	Sagar	1903
							1	1			c		5	c			Gangasagar	1904
								1				a			b		Natendrapur	1905
								1									Narayani Abad	1906
c	c	c				b	b	b	b	c	c	b	c	a	b		Purusottampur	1907

Serial Number	Name of Village	Number of Non-Government Medical Amenities available.							Availability of drinking water - Yes / No							
		Charitable non Govt. hospital/Nursing home.	Medical practitioner with MBBS Degree	Medical practitioner with other degree	Medical practitioner with no degree	Traditional practitioner and faith healer	Medicine Shop	Others	Tap water (Treated/Untreated)	Well water (Covered / Uncovered well)	Hand Pump	Tube wells / Bore well	Spring	River / Canal	Tank / Pond / Lake	Others
1	2	32	33	34	35	36	37	38	39	40	41	42	43	44	45	46

1867	Khasimara (Dialuvated)															
1868	Ghoramara	0	0	0	0	0	0	0	No	No	No	No	No	No	No	Yes
1869	Lohachara (Dialuvated)															
1870	Kastala	100	3	3	0	0	0	0	Yes	No	Yes	No	No	Yes	No	Yes
1871	Sapkhali	0	0	0	0	0	0	0	Yes	No	No	Yes	No	No	Yes	Yes
1872	Kachubaria	350	0	1	1	0	0	0	Yes	No	Yes	No	No	Yes	Yes	No
1873	Muri Ganga	0	0	0	0	0	0	0	No	Yes	No	Yes	No	No	No	Yes
1874	Sikarpur	0	0	0	0	0	0	0	No	No	No	Yes	No	No	No	Yes
1875	Ramkrishnapur	0	0	0	0	0	0	0	No	No	Yes	Yes	No	No	No	Yes
1876	Companir Char	0	0	0	0	0	0	0	Yes	No	No	No	No	No	No	No
1877	Dhaspara	0	0	0	0	0	4	0	No	No	No	Yes	No	No	Yes	Yes
1878	Bamankhali	0	0	0	0	0	0	0	Yes	No	No	No	No	No	Yes	No
1879	Mandirtala	0	32	0	0	2	0	0	Yes	No	No	Yes	No	No	Yes	Yes
1880	Phuldubi	4	0	0	0	0	0	0	Yes	No	Yes	No	No	No	Yes	No
1881	Mahendraganj	0	0	0	4	0	0	0	No	Yes	No	No	No	No	No	No
1882	Nagendraganj	0	0	0	0	0	0	0	No	No	Yes	No	No	No	No	No
1883	Gobindapur	0	0	0	0	0	0	0	No	Yes	No	Yes	No	No	No	No
1884	Debimathurapur	0	0	0	0	0	0	0	No	No	No	No	No	No	No	No
1885	Kaylapara	0	4	5	0	0	2	0	No	No	Yes	No	No	No	No	Yes
1886	Haradhanpur	0	0	0	0	0	0	0	No	No	No	No	No	No	No	No
1887	Mrityunjoynagar	0	0	0	0	0	0	0	No	No	No	Yes	No	No	No	No
1888	Sumatinagar	0	0	0	0	0	0	0	No	Yes	No	Yes	No	No	Yes	No
1889	Bankimnagar	0	0	0	0	0	0	0	No	No	Yes	No	No	No	Yes	No
1890	Manasadwip 2Nd Portion	0	0	0	0	0	0	0	No	No	No	No	No	Yes	No	No
1891	Kamalpur	0	7	0	7	0	0	0	No	No	Yes	No	No	No	No	No
1892	Rudranagar	2	2	0	0	0	2	2	Yes	No	No	No	No	No	No	Yes
1893	Khan Saheber Abad	0	4	0	0	0	0	0	Yes	No	No	No	No	No	No	No
1894	Khas Ramkarerchhar	0	0	0	1	0	0	0	No	No	No	Yes	No	No	No	No
1895	Krishnanagar	0	0	0	0	0	0	0	No	No	No	No	No	No	Yes	No
1896	Naraharipur	0	0	0	0	0	0	4	Yes	No	No	No	No	Yes	No	No
1897	Harinbari	0	0	1	6	15	7	10	Yes	Yes	Yes	No	No	No	No	No
1898	Radha Krishnapur	0	0	0	0	0	1	0	No	No	No	Yes	No	No	No	No
1899	Chandipur	0	0	0	0	0	2	0	Yes	No	No	No	No	No	No	No
1900	Bishnupur	0	0	0	0	4	0	0	Yes	No	No	No	No	No	No	No
1901	Mahishamari	0	0	2	0	0	0	0	No	No	No	No	No	No	No	No
1902	Beguakhali	0	0	0	2	0	0	0	Yes	No	Yes	No	No	Yes	Yes	No
1903	Sagar															
1904	Gangasagar	0	0	0	10	0	6	0	Yes	No	Yes	No	No	Yes	Yes	No
1905	Natendrapur	0	0	0	4	0	0	0	Yes	No	No	No	No	No	No	No
1906	Narayani Abad	0	0	0	3	0	0	0	Yes	No	No	Yes	No	No	No	No
1907	Purrusottampur	2	0	0	0	2	0	0	Yes	No	No	Yes	No	No	No	Yes

Availability of toilet & others Yes / No				Communication and transport facilities (If amenities available code -Yes is given except for Village Pin Code ,If not available within the village , the distance range code viz; a for < 5 Kms, b for 5-10 Kms and c for 10+ kms of nearest place where facility is available is given).								
Community toilet including bath.	Community toilet excluding bath.	Rural sanitary mart or sanitary hardware outlet available near the village.	Community bio- gas or recycle of waste for productive use.	Post office(PO)	Sub post office (SPO)	Post & Telegraph office (P&TO)	Village Pin Code	Telephones (Land lines)	Public call office (PCO)	Mobile phone coverage	Name of Village	Serial Number
47	48	49	50	51	52	53	54	55	56	57	2	1

No	No	No	No	Yes	Yes	c	743374	c	b	Yes	Khasimara (Dialuvated)	1867
											Ghoramara	1868
											Lohachara (Dialuvated)	1869
No	No	No	No	Yes	c	c	743373	Yes	b	Yes	Kastala	1870
Yes	No	No	No	Yes	c	c	743373	Yes	b	Yes	Sapkhali	1871
No	No	No	No	Yes	c	c	743373	Yes	b	Yes	Kachubaria	1872
No	No	No	No	a	c	c	743392	Yes	b	Yes	Muri Ganga	1873
No	No	No	No	c	a	c	743373	b	b	Yes	Sikarpur	1874
No	No	No	No	c	a	c	743373	b	b	Yes	Ramkrishnapur	1875
No	No	No	No	Yes	c	c	743373	Yes	b	Yes	Companir Char	1876
No	Yes	No	No	a	a	c	743373	a	b	a	Dhaspara	1877
No	No	No	No	Yes	c	c	743373	Yes	b	Yes	Bamankhali	1878
No	No	No	No	Yes	b	c	743356	Yes	c	Yes	Mandirtala	1879
No	No	No	No	Yes	b	c	743373	Yes	c	Yes	Phuldubi	1880
No	No	Yes	No	Yes	c	c	743373	Yes	c	c	Mahendraganj	1881
No	No	Yes	No	Yes	c	c	743373	Yes	b	Yes	Nagendraganj	1882
No	No	Yes	No	Yes	c	Yes	743373	Yes	c	Yes	Gobindapur	1883
No	No	No	No	a	c	c	743373	Yes	c	Yes	Debimathurapur	1884
Yes	No	No	No	a	c	c	743373	Yes	c	Yes	Kaylapara	1885
No	No	No	No	b	Yes	c	743373	b	b	b	Haradhanpur	1886
No	No	No	No	b	Yes	c	743373	Yes	b	b	Mrityunjoynagar	1887
No	No	No	No	a	a	c	743373	Yes	c	b	Sumatinagar	1888
No	No	No	No	b	a	c	743373	Yes	c	Yes	Bankimnagar	1889
No	Yes	No	No	Yes	b	b	743390	Yes	b	b	Manasadwip 2Nd Portion	1890
No	No	Yes	No	Yes	a	a	743609	Yes	c	Yes	Kamalpur	1891
No	Yes	No	No	Yes	Yes	Yes	743373	Yes	Yes	Yes	Rudranagar	1892
No	No	No	No	Yes	b	c	743373	Yes	Yes	Yes	Khan Saheber Abad	1893
No	No	Yes	Yes	Yes	a	c	743373	Yes	b	b	Khas Ramkarerchhar	1894
No	No	No	No	Yes	Yes	Yes	743373	Yes	c	Yes	Krishnanagar	1895
No	No	No	No	b	b	c	743373	Yes	c	Yes	Naraharipur	1896
No	No	No	No	Yes	c	c	743373	Yes	c	Yes	Harinbari	1897
No	No	No	No	Yes	c	c	743373	Yes	b	b	Radha Krishnapur	1898
No	No	No	No	Yes	c	c	743373	b	b	c	Chandipur	1899
Yes	No	No	No	Yes	a	c	743373	a	b	b	Bishnupur	1900
No	Yes	No	Yes	a	c	c	743373	Yes	b	Yes	Mahishamari	1901
No	Yes	No	No	Yes	c	c	743373	b	b	c	Beguakhali	1902
											Sagar	1903
No	Yes	No	No	Yes	c	Yes	743606	Yes	b	Yes	Gangasagar	1904
No	No	No	No	Yes	b	b	743373	a	b	b	Natendrapur	1905
Yes	No	No	No	a		b	743373	a	b	Yes	Narayani Abad	1906
No	No	Yes	No	Yes	b	c	743373	Yes	b	Yes	Purrusottampur	1907

Communication and transport facilities (If amenities available code -Yes is given except for Village Pin Code ,If not available within the village , the distance range code viz; a for < 5 Kms, b for 5-10 Kms and c for 10+ kms of nearest place where facility is available is given).												Village connected to highway (If amenities available code viz; a for < 5 Kms, b for 5-10 Kms and c for 10+ kms of nearest place where facility is available is given).				
Serial Number	Name of Village	Internet cafes/ Common service centre (CSC)	Private courier facility	Bus service (Public & Private)	Railway stations	Auto/Modified Autos	Taxis and Vans	Tractors	Cycle-pulled rickshaws(Manual & Machine driven)	Carts driven by animals	Sea /River ferry service	Connected to national highway(NH)	Connected to state highway(SH)	Connected to major district road (MDR)	Connected to others district road	Pucca roads
1	2	58	59	60	61	62	63	64	65	66	67	68	69	70	71	72

1867	Khasimara (Dialuvated)															
1868	Ghoramara	c	c	a	c	c	c	c	Yes	Yes	a	c	c	c	Yes	a
1869	Lohachara (Dialuvated)															
1870	Kastala	Yes	c	Yes	b	b	a	a	Yes	c	a	b		Yes	Yes	Yes
1871	Sapkhali	Yes	c	a	a	c	a	a	Yes	Yes	Yes	a	c	c	Yes	Yes
1872	Kachubaria	c	b	Yes	b	b	b	a	Yes	Yes	Yes	b	a	Yes	Yes	b
1873	Muri Ganga	c	c	b	c	c	a	b	Yes	c	Yes	c			b	b
1874	Sikarpur	b	c	a	c	c	b	b	Yes	a	a		c	c		a
1875	Ramkrishnapur	c	c	a	c	c	c	a	a	c	a	c		b		b
1876	Companir Char	a	a	a	c	c	a	b	Yes	c	a					b
1877	Dhaspara	a	a	a	b	c	b	c	Yes	c	a					b
1878	Bamankhali	Yes	Yes	b	b	c	Yes	a	a	c	a	c	c	Yes		b
1879	Mandirtala	Yes	Yes	Yes	Yes	Yes	a	a	Yes	c	a		c	Yes		a
1880	Phuldubi	Yes	a	Yes	b	c	a	b	Yes	c	a			Yes		b
1881	Mahendraganj	b	b	a	Yes	Yes	b	Yes	Yes	c	c	b	b	b	b	b
1882	Nagendraganj	c	b	a	c	c	Yes	c	Yes	c	b	c	b	b	b	b
1883	Gobindapur	Yes	Yes	Yes	c	b	b	c	b	c	Yes		a	b	b	b
1884	Debimathurapur	c	c	b	c	c	c	b	Yes	Yes	c	a	b	b	b	b
1885	Kaylapara	Yes	c	b	c	c	b	c	Yes	c	Yes	c	b	b	b	b
1886	Haradhanpur	c	c	a	c	b	Yes	Yes	Yes	a	Yes	a	c	b	Yes	a
1887	Mrityunjoynagar	c	c	b	c	b	a	Yes	Yes	a	c	c	b		a	Yes
1888	Sumatinagar	a	b	b	c	c	b	a	Yes	a	a	c	b	c	c	a
1889	Bankimnagar	Yes	Yes	a	c	c	b	c	b	b	Yes				a	a
1890	Manasadwip 2Nd Portion	b	Yes	Yes	c	Yes	Yes	Yes	Yes	a	c			Yes	Yes	Yes
1891	Kamalpur	a	c	Yes	c	c	Yes	Yes	Yes	b	Yes	c		Yes	Yes	Yes
1892	Rudranagar	Yes	Yes	Yes	Yes	Yes	Yes	Yes	Yes	Yes	Yes			Yes	Yes	Yes
1893	Khan Saheber Abad	Yes	Yes	Yes	b	b	c	c	c	Yes	Yes	c	c	c	b	b
1894	Khas Ramkarerchhar	b	b	b	b	c	c	b	Yes	Yes	c	b	c	a	a	a
1895	Krishnanagar	Yes	Yes	Yes	c	a	a	c	a	Yes	Yes	c	a	Yes	a	Yes
1896	Naraharipur	c	a	a	c	c	a	Yes	Yes	c	c	c	a	Yes	a	Yes
1897	Harinbari	Yes	Yes	Yes	Yes	Yes	a	c	c	Yes	Yes	c	c	Yes	Yes	Yes
1898	Radha Krishnapur	b	b	b	c	Yes	Yes	Yes	Yes	c	a	c	c		Yes	Yes
1899	Chandipur	c	b	a	c	a	a	a	a	c	a			c	c	a
1900	Bishnupur	b	b	Yes	c	b	b	a	a	c	b	c	c	c		b
1901	Mahishamari	c	c	a	c	c	a	a	Yes	c	a	c	c	c	c	a
1902	Beguakhali	c	b	b	c	c	a	b	Yes	c	Yes	c	c	c	a	Yes
1903	Sagar															
1904	Gangasagar	c	c	Yes	c	c	a	c	Yes	c	c	c	c	Yes	c	Yes
1905	Natendrapur	b	b	b	c	a	a	c	Yes	c	Yes	c	c	c		a
1906	Narayani Abad	c	c	a	c	a	a	c	Yes	Yes	Yes	c	c	Yes		a
1907	Purrusottampur	a	c	a	c	a	a	a	Yes	Yes	Yes	c	c	Yes	c	a

ys,village roads, banks & credit societies
 :-Yes is given, If not available within the
 code viz; a for < 5 Kms, b for 5-10 Kms
 place where facility is available is given).

Availability of miscellaneous facilities (If amenities available code -Yes is given, If not available within the village , the distance range code viz; a for < 5 Kms, b for 5-10 Kms and c for 10+ kms of nearest place where facility is available is given).

73	74	75	76	77	78	79	80	81	82	83	84	85	86	87	Name of Village	Serial Number
															2	1

															Khasimara (Dialuvated)	1867
a	c		a	c	c	c	Yes	c	c	c	c	c	Yes	Yes	Ghoramara	1868
															Lohachara (Dialuvated)	1869
a				b	b	c	Yes	a	c	a	a	Yes	Yes	Yes	Kastala	1870
a	Yes	Yes	Yes	a	c	c	Yes	a	c	a	a	Yes	Yes	Yes	Sapkhal	1871
b	a		Yes	b	a	c	Yes	Yes	Yes	Yes	Yes	c	Yes	Yes	Kachubaria	1872
Yes	Yes			c	c	c	Yes	a	c	a	a	Yes	a	Yes	Muri Ganga	1873
b	Yes		Yes	c	c	c	Yes	Yes	Yes	Yes	Yes	Yes	Yes	Yes	Sikarpur	1874
a				c	c	c	Yes	a	c	a	Yes	Yes	Yes	Yes	Ramkrishnapur	1875
Yes				b	c	c	Yes	Yes	Yes	a	a	a	Yes	Yes	Companir Char	1876
a		c	c	c	c	c	b	a	c	c	c	a	Yes	Yes	Dhaspara	1877
a		Yes		Yes	c	Yes	Yes	Yes	Yes	Yes	Yes	Yes	Yes	Yes	Bamankhali	1878
a			Yes	a		Yes	Yes	Yes	Yes	Yes	Yes	Yes	Yes	Yes	Mandirtala	1879
a				b	c	b	Yes	Yes	Yes	a	a	a	Yes	Yes	Phuldubi	1880
Yes	Yes	Yes	Yes	Yes	c	c	Yes	a	c	c	c	Yes	Yes	Yes	Mahendraganj	1881
a	Yes	Yes	b	a	c	c	Yes	Yes	c	c	c	Yes	Yes	Yes	Nagendraganj	1882
a	a	Yes	Yes	c	c	c	Yes	Yes	c	Yes	c	c	Yes	Yes	Gobindapur	1883
Yes	c	Yes	Yes	c	c	c	Yes	a	c	a	c	c	a	Yes	Debimathurapur	1884
Yes	c	Yes	Yes	c	c	c	Yes	a	c	Yes	c	Yes	Yes	Yes	Kaylapara	1885
Yes	Yes	a	c			c	Yes	Yes	c	Yes	Yes	Yes	Yes	Yes	Haradhanpur	1886
Yes	Yes	a	c	b	c	c	Yes	a	c	Yes	Yes	Yes	Yes	Yes	Mrityunjoynagar	1887
Yes	c	Yes	Yes	a	b	c	Yes	Yes	Yes	Yes	Yes	Yes	Yes	Yes	Sumatinagar	1888
a	b	a	a	a	c	b	Yes	Yes	c	Yes	Yes	Yes	Yes	Yes	Bankimnagar	1889
Yes	Yes	Yes	Yes	b	Yes	Yes	Yes	Yes	Yes	Yes	Yes	Yes	Yes	Yes	Manasadwip 2Nd Portion	1890
a	c	c	c	a	c	c	Yes	Yes	c	Yes	Yes	Yes	Yes	Yes	Kamalpur	1891
Yes	Yes	Yes	Yes	Yes	b	Yes	Yes	Yes	Yes	Yes	a	Yes	Yes	Yes	Rudranagar	1892
b	b	Yes	Yes	a	a	c	Yes	Yes	c	b	b	b	Yes	Yes	Khan Saheber Abad	1893
a	a		Yes	b	c	c	Yes	Yes	Yes	Yes	Yes	b	b	b	Khas Ramkarerchhar	1894
Yes	Yes	a	Yes	b	c	Yes	Yes	Yes	Yes	Yes	Yes	Yes	b	Yes	Krishnanagar	1895
Yes	c		Yes	b	b	Yes	Yes	Yes	Yes	Yes	Yes	Yes	Yes	Yes	Naraharipur	1896
Yes	Yes	a		a	c	Yes	Yes	Yes	Yes	Yes	Yes	Yes	Yes	Yes	Harinbari	1897
a	c	a	c	b	b	c	Yes	Yes	Yes	Yes	c	Yes	Yes	Yes	Radha Krishnapur	1898
a	c			a	b	c	Yes	Yes	c	Yes	Yes	Yes	Yes	Yes	Chandipur	1899
a			Yes	Yes	b	c	Yes	Yes	c	Yes	Yes	Yes	Yes	Yes	Bishnupur	1900
Yes	a			a	a	c	Yes	a	c	a	Yes	Yes	Yes	Yes	Mahishamari	1901
Yes	Yes	Yes	Yes	b	Yes	c	Yes	Yes	c	Yes	Yes	Yes	Yes	Yes	Beguakhali	1902
															Sagar	1903
Yes	Yes	Yes		Yes	Yes	c	Yes	Yes	c	Yes	Yes	Yes	Yes	Yes	Gangasagar	1904
Yes				a	c		Yes	Yes	c	Yes	Yes	Yes	Yes	Yes	Natendrapur	1905
Yes	a	a		a	a	c	Yes	Yes	Yes	Yes	Yes	Yes	Yes	Yes	Narayani Abad	1906
a	a	a	Yes	Yes	a	c	Yes	Yes	Yes	Yes	Yes	Yes	Yes	Yes	Purrusottampur	1907

Availability of miscellaneous facilities (If amenities available code -Yes is given, If not available within the village , the distance range code viz; a for < 5 Kms, b for 5-10 Kms and c for 10+ kms of nearest place where facility is available is given).												Availability of electricity (Yes/No)			
Serial Number	Name of Village	ASHA (Accredited Social Health Activist)	Community centre with/without TV	Sports Field,	Sports Club / Recreation Centre	Cinema / Video Hall	Public Library	Public Reading Room	Newspaper Supply	Assembly Polling station	Birth & Death Registration Office	Power Supply for Domestic Use (ED)	Power Supply for Agricultural Use (EAG)	Power Supply for Commercial Use (EC)	Power Supply for All Uses (EA)
1	2	88	89	90	91	92	93	94	95	96	97	98	99	100	101

1867	Khasimara (Dialuvated)														
1868	Ghoramara	Yes	Yes	c	Yes	Yes	Yes	Yes	Yes	Yes	Yes	Yes	No	No	No
1869	Lohachara (Dialuvated)														
1870	Kastala	Yes	Yes	Yes	Yes	Yes	Yes	Yes	Yes	Yes	Yes	Yes	No	No	No
1871	Sapkhali	Yes	Yes	Yes	Yes	Yes	Yes	Yes	Yes	Yes	a	Yes	No	No	No
1872	Kachubaria	Yes	Yes	Yes	Yes	Yes	Yes	Yes	Yes	Yes	Yes	Yes	No	No	No
1873	Muri Ganga	Yes	Yes	Yes	Yes	Yes	Yes	Yes	Yes	Yes	Yes	Yes	No	No	No
1874	Sikarpur	Yes	Yes	Yes	Yes	Yes	Yes	Yes	Yes	Yes	b	Yes	No	No	No
1875	Ramkrishnapur	Yes	Yes	Yes	Yes	Yes	Yes	Yes	Yes	Yes	Yes	Yes	No	No	No
1876	Companir Char	a	a	Yes	Yes	Yes	Yes	Yes	Yes	Yes	Yes	Yes	No	No	No
1877	Dhaspara	c	c	Yes	c	c	Yes	Yes	Yes	Yes	Yes	Yes	No	No	No
1878	Bamankhali	Yes	Yes	Yes	Yes	Yes	Yes	Yes	Yes	Yes	Yes	Yes	Yes	Yes	Yes
1879	Mandirtala	Yes	Yes	Yes	Yes	Yes	Yes	Yes	Yes	Yes	Yes	Yes	No	Yes	No
1880	Phuldubi	Yes	Yes	Yes	Yes	Yes	Yes	Yes	Yes	Yes	Yes	Yes	No	Yes	No
1881	Mahendraganj	Yes	Yes	c	Yes	Yes	c	Yes	c	Yes	c	Yes	No	No	No
1882	Nagendraganj	Yes	Yes	c	Yes	Yes	Yes	c	c	Yes	Yes	Yes	No	No	No
1883	Gobindapur	c	Yes	Yes	Yes	c	Yes	Yes	Yes	Yes	Yes	Yes	No	No	No
1884	Debimathurapur	Yes	Yes	Yes	Yes	c	a	b	Yes	Yes	Yes	Yes	No	No	No
1885	Kaylapara	Yes	a	Yes	Yes	c	Yes	Yes	c	c	Yes	Yes	No	No	No
1886	Haradhanpur	Yes	Yes	Yes	Yes	Yes	Yes	Yes	Yes	Yes	Yes	Yes	No	No	No
1887	Mrityunjoynagar	Yes	Yes	Yes	Yes	Yes	Yes	a	Yes	Yes	Yes	Yes	No	No	No
1888	Sumatinagar	b	Yes	Yes	Yes	Yes	Yes	Yes	Yes	Yes	Yes	Yes	No	No	No
1889	Bankimnagar	Yes	Yes	Yes	Yes	Yes	Yes	Yes	Yes	b	b	Yes	No	No	No
1890	Manasadwip 2Nd Portion	Yes	Yes	b	Yes	Yes	Yes	Yes	Yes	Yes	Yes	Yes	No	No	No
1891	Kamalpur	Yes	Yes	Yes	Yes	Yes	Yes	b	Yes	Yes	Yes	Yes	No	No	No
1892	Rudranagar	Yes	Yes	Yes	Yes	Yes	Yes	Yes	Yes	Yes	Yes	Yes	No	Yes	No
1893	Khan Saheber Abad	Yes	Yes	b	a	Yes	Yes	Yes	Yes	Yes	Yes	Yes	No	No	No
1894	Khas Ramkarerchhar	b	Yes	c	Yes	Yes	Yes	Yes	Yes	Yes	Yes	Yes	No	No	No
1895	Krishnanagar	Yes	Yes	b	Yes	Yes	Yes	Yes	b	b	Yes	Yes	No	No	No
1896	Naraharipur	Yes	Yes	a	Yes	Yes	Yes	c	Yes	Yes	Yes	Yes	No	No	No
1897	Harinbari	Yes	Yes	Yes	Yes	Yes	Yes	Yes	Yes	Yes	Yes	Yes	No	No	No
1898	Radha Krishnapur	Yes	Yes	b	Yes	Yes	Yes	Yes	Yes	Yes	Yes	Yes	No	No	No
1899	Chandipur	Yes	Yes	a	Yes	Yes	a	Yes	Yes	Yes	Yes	Yes	No	No	No
1900	Bishnupur	Yes	a	b	Yes	Yes	Yes	Yes	Yes	Yes	Yes	Yes	No	No	No
1901	Mahishamari	Yes	Yes	Yes	a	Yes	a	a	Yes	Yes	Yes	Yes	No	No	No
1902	Beguakhali	Yes	Yes	b	Yes	Yes	Yes	c	Yes	Yes	Yes	Yes	No	No	No
1903	Sagar														
1904	Gangasagar	Yes	Yes	Yes	Yes	Yes	Yes	Yes	Yes	Yes	Yes	Yes	No	No	No
1905	Natendrapur	Yes	Yes	Yes	Yes	Yes	Yes	Yes	Yes	Yes	Yes	Yes	No	No	No
1906	Narayani Abad	Yes	Yes	Yes	Yes	Yes	Yes	b	Yes	Yes	Yes	Yes	No	No	No
1907	Purrusottampur	Yes	Yes	Yes	Yes	Yes	c	Yes	Yes	Yes	Yes	Yes	No	Yes	No

Nearest Town		Land Use							
		Area under different types of land use (in hectares rounded up to one decimal place)							
Name	Distance range code i.e. a for < 5 Kms, b for 5-10 Kms and c for 10+ kms .	Forests	Area under Non-agricultural Uses	Barren and Un-cultivable land	Permanent Pastures and Other Grazing Lands	Land Under Miscellaneous Tree Crops etc.	Culturable Waste Land	Name of Village	Serial Number
102	103	104	105	106	107	108	109	2	1

		0	7.5	0	0	0	0	Khasimara (Dialuvated)	1867
DIAMOND HARB	c	0	695.5	0	0	0	0	Ghoramara	1868
		0	2	0	0	0	0	Lohachara (Dialuvated)	1869
DIAMOND HARBOUR		0	33	0	0	0	0	Kastala	1870
DIAMOND HARB	c	0	501.7	0	0	0	0	Sapkhali	1871
DIAMOND HARB	c	0	392.3	0	0	0	0	Kachubaria	1872
DIAMOND HARB	c	0	222	0	0	0	0	Muri Ganga	1873
D/HARBOUR	c	0	62	0	0	0	0	Sikarpur	1874
D/HARBOUR	c	0	63.8	0	0	0	0	Ramkrishnapur	1875
DIAMOND HARB	c	0	0.5	0	0	0	0	Companir Char	1876
DIAMOND HARB	c	0	37.9	0	0	0	0	Dhaspara	1877
DIAMOND HARB	c	0	221	0	0	0	0	Bamankhali	1878
DIAMOND HARB	c	0	27	0	0	0	0	Mandirtala	1879
DIAMOND HARB	c	0	228	0	0	0	0	Phuldubi	1880
DIAMOND HARB	c	0	52	0	0	0	0	Mahendraganj	1881
DIAMOND HARB	c	0	192.3	0	0	0	0	Nagendraganj	1882
DIAMOND HARB	c	0	133.4	0	0	0	0	Gobindapur	1883
DIAMOND HARB	c	0	12.1	0	0	0	0	Debimathurapur	1884
DIAMOND HARB	c	0	20.2	0	0	0	0	Kaylapara	1885
DIAMOND HARB	c	0	340.4	0	0	0	0	Haradhanpur	1886
DIAMOND HARB	c	0	166.2	0	0	0	2	Mrityunjoynagar	1887
	c	0	301.2	0	0	0	0	Sumatinagar	1888
DIAMOND HARB	c	0	285.8	0	0	0	0	Bankimnagar	1889
DIAMOND HARB	c	0	220	0	0	0	0	Manasadwip 2Nd Portion	1890
DIAMOND HARB	c	0	48	0	0	0	0	Kamalpur	1891
DIAMOND HARBOUR		0	560	0	0	0	0	Rudranagar	1892
DIAMOND HARB	c	0	390.3	0	0	0	0	Khan Saheber Abad	1893
DIAMOND HARB	c	0	398.3	0	0	0	0	Khas Ramkarerchhar	1894
DIAMOND HARB	c	0	327.8	0	0	0	0	Krishnanagar	1895
DIAMOND HARB	c	0	413.6	0	0	0	0	Naraharipur	1896
DIAMOND HARB	c	0	470.4	0	0	0	0	Harinbari	1897
DIAMOND HARB	c	0	407.8	0	0	0	0	Radha Krishnapur	1898
KAKDWIP	c	0	113.2	0	0	0	0	Chandipur	1899
KAKDWIP	c	0	12	0	0	0	0	Bishnupur	1900
KAKDWIP	c	0	109	0	0	0	0	Mahishamari	1901
KAKDWIP	c	202.4	104.7	0	0	0	0	Beguakhali	1902
		77.7	0	0	0	0	0	Sagar	1903
KAKDWIP	c	0	609.6	0	0	0	0	Gangasagar	1904
KAKDWIP	c	0	6.9	0	0	0	0	Natendrapur	1905
KAKDWIP	c	0	128.4	0	0	0	0	Narayani Abad	1906
DIAMOND HARB	c	0	121.6	0	0	0	0	Purrusottampur	1907

Land Use											
Area under different types of land use (in hectares rounded up to one decimal place)							Area irrigated by source (in hectare).				
Serial Number	Name of Village	Fallow lands other than current fallows	Current Fallows	Net Area Sown	Total Irrigated Land Area	Total Un-irrigated Land Area	Canals (C)	Wells/Tube-wells(W/TW)	Tanks/Lakes(T/L)	Water Falls(WF)	Others(O)
1	2	110	111	112	113	114	115	116	117	118	119

1867	Khasimara (Dialuvated)	0	0	890	0	890	0	0	0	0	0
1868	Ghoramara	0	0	337.8	32.1	305.7	0	0	0	0	32.1
1869	Lohachara (Dialuvated)	0	0	1119	0	1119	0	0	0	0	0
1870	Kastala	0	0	265.7	10	255.7	10	0	0	0	0
1871	Sapkhali	0	0	360	41	319	20	10	11	0	0
1872	Kachubaria	0	0	347	48	299	40	0	8	0	0
1873	Muri Ganga	0	0	276.2	8	268.2	4	0	4	0	0
1874	Sikarpur	0	0	80.5	8.1	72.4	4.1	0	4	0	0
1875	Ramkrishnapur	0	0	75.5	5	70.5	2	0	3	0	0
1876	Companir Char	0	0	521.6	491.6	30	391.6	0	0	0	100
1877	Dhaspara	0	0	457	64	393	16	0	48	0	0
1878	Bamankhali	0	0	242.9	7	235.9	0	0	7	0	0
1879	Mandirtala	0	0	654.9	460.6	194.3	365.6	0	15	0	80
1880	Phuldubi	0	0	399.6	379.6	20	366.6	0	13	0	0
1881	Mahendraganj	0	0	400.4	207.9	192.5	155.9	0	52	0	0
1882	Nagendraganj	0	0	293.3	10	283.3	10	0	0	0	0
1883	Gobindapur	0	0	160	160	0	0	160	0	0	0
1884	Debimathurapur	0	0	283	12.1	270.9	0	0	12.1	0	0
1885	Kaylapara	0	0	338.1	144	194.1	0	0	144	0	0
1886	Haradhanpur	0	0	646.1	40.5	605.6	0	0	0	0	40.5
1887	Mrityunjoynagar	0	0	325.2	15	310.2	10	0	5	0	0
1888	Sumatinagar	0	0	304.2	16.4	287.8	0	0	16.4	0	0
1889	Bankimnagar	0	0	21.8	16.4	5.4	0	0	0	0	16.4
1890	Manasadwip 2Nd Portion	0	0	933	16.4	916.6	0	0	16.4	0	0
1891	Kamalpur	0	0	524	40.5	483.6	0	0	40.5	0	0
1892	Rudranagar	0	0	202.7	48	154.7	8	0	40	0	0
1893	Khan Saheber Abad	0	0	313	13	300	4	0	9	0	0
1894	Khas Ramkarerchhar	0	0	428	22	406	22	0	0	0	0
1895	Krishnanagar	0	0	541	499	42	468.6	0	30.4	0	0
1896	Naraharipur	0	0	269	25	244	0	0	25	0	0
1897	Harinbari	0	0	80	40	40	0	0	40	0	0
1898	Radha Krishnapur	0	0	327	250	77	0	0	250	0	0
1899	Chandipur	0	0	180	20	160	0	0	20	0	0
1900	Bishnupur	0	0	731	437	294	135	0	302	0	0
1901	Mahishamari	0	0	335	230	105	76.9	0	48.1	0	105
1902	Beguakhali	0	0	342	117	225	85	0	32	0	0
1903	Sagar	0	0	312.4	4	308.4	0	0	4	0	0
1904	Gangasagar	0	0	616	282.6	333.4	202.4	0	80.2	0	0
1905	Natendrapur	0	0	120.8	64.8	56	56.7	0	8.1	0	0
1906	Narayani Abad	0	0	152	67	85	48.7	15.3	3	0	0
1907	Purrusottampur	0	0	606.5	454.9	151.6	40.8	0	25.4	0	388.7

Name of three most important commodities manufactured			Name of Village	Serial Number
First	Second	Third		
120	121	122	2	1

Khasimara (Dialuvated)	1867
Ghoramara	1868
Lohachara (Dialuvated)	1869
Kastala	1870
Sapkhali	1871
Kachubaria	1872
Muri Ganga	1873
Sikarpur	1874
Ramkrishnapur	1875
Companir Char	1876
Dhaspara	1877
Bamankhali	1878
Mandirtala	1879
Phuldubi	1880
Mahendraganj	1881
Nagendraganj	1882
Gobindapur	1883
Debimathurapur	1884
Kaylapara	1885
Haradhanpur	1886
Mrityunjoynagar	1887
Sumatinagar	1888
Bankimnagar	1889
Manasadwip 2Nd Portion	1890
Kamalpur	1891
Rudranagar	1892
Khan Saheber Abad	1893
Khas Ramkarerchhar	1894
Krishnanagar	1895
Naraharipur	1896
Harinbari	1897
Radha Krishnapur	1898
Chandipur	1899
Bishnupur	1900
Mahishamari	1901
Beguakhali	1902
Sagar	1903
Gangasagar	1904
Natendrapur	1905
Narayani Abad	1906
Purrusottampur	1907

Census of India 2011
Amenities and Land use

Serial Number	Name of Village	Location code no.	Total area of the village (in hectares rounded up to one decimal place)	Total population (2011 census)	Number of households (2011 census)	Number of educational amenities availab village , the distance range code viz; a for for 10+ kms of nearest place where fa							
						Pre-Primary school (PP)	Primary school (P)	Middle school (M)	Secondary School (S)	Senior Secondary school (SS)	Degree college of arts science & commerce (ASC)	Engineering college(EC)	Medical college (MC)
1	2	3	4	5	6	7	8	9	10	11	12	13	14
1908	Chemagari	335278	851.9	6564	1447	6	5	b	b	b	c	c	c
1909	Sibpur	335279	891.7	9344	1957	6	6	2			b	c	c
1910	Bisalakshampur	335280	246.4	0	0								
1911	Dhablat	335281	1143.2	6778	1536	4	4	1	1	1	b	c	c
1912	Kirtankhali	335282	543.5	3728	780	3	3						
1913	Bedford Island	335283	0	0	0								
Block T O T A L :			28211.6	212037	43716	177	167	48	34	23	4	3	2

- Village Directory

(As in 2009)

le. (If not available within the < 5 Kms, b for 5-10 Kms and c if facility is available is given).															Number of Medical Amenities available. (If not available within the village , the distance range code viz; a for < 5 Kms, b for 5-10 Kms and c for 10+ kms of nearest place where facility is available is given).			
15	16	17	18	19	20	21	22	23	24	25	26	27	28	29	30	31	Name of Village	Serial Number
Management institute (MI)	Polytechnic (Pt)	Vocational training school /ITI	Non-formal training centre (NFTC)	Special school for disabled (SSD)	Others (specify)	Community health centre (CHC)	Primary health centre (PHC)	Primary health sub centre (PHS)	Maternity and child welfare centre (MCW)	T.B. clinic (TBC)	Hospital-allopathic (HA)	Hospital-alternative medicine (HO)	Dispensary (D)	Veterinary hospital (VH)	Mobile health clinic (MHC)	Family welfare centre (FWC)		
c	c	c					b	b	b	a	1	b	b	c	b		Chemagari	1908
c	c				4	c	b	2	c	c	c	c	c	c	a	c	Sibpur	1909
																	Bisalakshmipur	1910
c	c	a			4	c	b	2	c	c	b	c	c	c	b	c	Dhablat	1911
							a	1	a	a	a		a	a			Kirtankhali	1912
																	Bedford Island	1913
0	2	0	2	9	15	3	5	35	3	2	3	0	12	2	14	16	: Block T O T A L	

Serial Number	Name of Village	Number of Non-Government Medical Amenities available.							Availability of drinking water - Yes / No							
		Charitable non Govt. hospital/Nursing home.	Medical practitioner with MBBS Degree	Medical practitioner with other degree	Medical practitioner with no degree	Traditional practitioner and faith healer	Medicine Shop	Others	Tap water (Treated/Untreated)	Well water (Covered / Uncovered well)	Hand Pump	Tube wells / Bore well	Spring	River / Canal	Tank / Pond / Lake	Others
1	2	32	33	34	35	36	37	38	39	40	41	42	43	44	45	46
1908	Chemagari	0	0	2	0	2	0	0	Yes	No	No	Yes	No	No	Yes	Yes
1909	Sibpur	0	0	3	5	0	2	0	No	No	Yes	No	No	Yes	Yes	No
1910	Bisalakshampur															
1911	Dhablat	0	0	3	5	0	1	0	No	No	Yes	No	No	Yes	Yes	No
1912	Kirtankhali	0	0	0	0	0	0	0	No	No	Yes	No	No	No	No	No
1913	Bedford Island															
Block T O T A L :		458	52	20	48	25	27	16	19	5	14	14	0	8	14	12

Availability of toilet & others Yes / No				Communication and transport facilities (If amenities available code -Yes is given except for Village Pin Code .If not available within the village , the distance range code viz; a for < 5 Kms, b for 5-10 Kms and c for 10+ kms of nearest place where facility is available is given).								
Community toilet including bath.	Community toilet excluding bath.	Rural sanitary mart or sanitary hardware outlet available near the village.	Community bio- gas or recycle of waste for productive use.	Post office(PO)	Sub post office (SPO)	Post & Telegraph office (P&TO)	Village Pin Code	Telephones (Land lines)	Public call office (PCO)	Mobile phone coverage	Name of Village	Serial Number
47	48	49	50	51	52	53	54	55	56	57	2	1
No	No	No	No	Yes	a	Yes	743373	Yes	b	Yes	Chemagari	1908
No	No	No	No	Yes	c	c	743373	a	b	Yes	Sibpur	1909
											Bisalakshampur	1910
No	No	No	No	Yes	c	c	743373	a	c	Yes	Dhablat	1911
No	No	Yes	No	Yes	a	a	743373	Yes	b	Yes	Kirtankhali	1912
											Bedford Island	1913
4	6	7	2	29	5	5	42	30	2	30	: Block TOTAL	

Communication and transport facilities (If amenities available code -Yes is given except for Village Pin Code ,If not available within the village , the distance range code viz; a for < 5 Kms, b for 5-10 Kms and c for 10+ kms of nearest place where facility is available is given).													Village connected to highway (If amenities available code viz; a for < 5 Kms, b for 5-10 Kms and c for 10+ kms of nearest place where facility is available is given).				
Serial Number	Name of Village	Internet cafes/ Common service centre (CSC)	Private courier facility	Bus service (Public & Private)	Railway stations	Auto/Modified Autos	Taxis and Vans	Tractors	Cycle-pulled rickshaws(Manual & Machine driven)	Carts driven by animals	Sea /River ferry service	Connected to national highway(NH)	Connected to state highway(SH)	Connected to major district road (MDR)	Connected to others district road	Pucca roads	
1	2	58	59	60	61	62	63	64	65	66	67	68	69	70	71	72	
1908	Chemagari	Yes	Yes	a	c	a	Yes	a	Yes	c	a	c	c	c	c	a	
1909	Sibpur	a	c	a	c	a	a	c	Yes	c	a	c	c	c	c	a	
1910	Bisalakshampur																
1911	Dhablat	a	c	a	c	a	a	c	Yes	c	b	c	c	c	c	a	
1912	Kirtankhali	a	c	a	c	c	Yes	Yes	Yes	c	b	c	c	a	a	a	
1913	Bedford Island																
Block T O T A L :		13	10	13	4	6	9	9	33	11	16	0	0	14	10	12	

ys,village roads, banks & credit societies :-Yes is given, If not available within the code viz; a for < 5 Kms, b for 5-10 Kms place where facility is available is given).							Availability of miscellaneous facilities (If amenities available code -Yes is given, If not available within the village , the distance range code viz; a for < 5 Kms, b for 5-10 Kms and c for 10+ kms of nearest place where facility is available is given).											
73	74	75	76	77	78	79	80	81	82	83	84	85	86	87	Name of Village	Serial Number		
a	a	a	a	Yes	b	c	Yes	Yes	Yes	Yes	Yes	Yes	Yes	Yes	Chemagari	1908		
a	a	a	Yes	a	a	c	Yes	Yes	c	Yes	a	Yes	Yes	Yes	Sibpur	1909		
															Bisalakshmipur	1910		
a	a	a	Yes	a	a	c	Yes	Yes	c	Yes	a	Yes	Yes	Yes	Dhablat	1911		
a	a	Yes	c	b	b	c	Yes	Yes	c	b	b	Yes	Yes	Yes	Kirtankhali	1912		
															Bedford Island	1913		
18	13	14	20	7	3	7	41	31	17	28	24	34	37	41	: Block T O T A L			

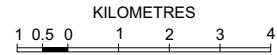
Availability of miscellaneous facilities (If amenities available code -Yes is given, If not available within the village , the distance range code viz; a for < 5 Kms, b for 5-10 Kms and c for 10+ kms of nearest place where facility is available is given).													Availability of electricity (Yes/No)			
Serial Number	Name of Village	ASHA (Accredited Social Health Activist)	Community centre with/without TV	Sports Field,	Sports Club / Recreation Centre	Cinema / Video Hall	Public Library	Public Reading Room	Newspaper Supply	Assembly Polling station	Birth & Death Registration Office	Power Supply for Domestic Use (ED)	Power Supply for Agricultural Use (EAG)	Power Supply for Commercial Use (EC)	Power Supply for All Uses (EA)	
1	2	88	89	90	91	92	93	94	95	96	97	98	99	100	101	
1908	Chemagari	Yes	Yes	Yes	Yes	Yes	Yes	Yes	Yes	Yes	Yes	Yes	Yes	Yes	Yes	
1909	Sibpur	Yes	Yes	Yes	Yes	Yes	a	a	a	Yes	a	Yes	No	Yes	No	
1910	Bisalakshampur															
1911	Dhablat	Yes	Yes	Yes	b	a	a	a	Yes	Yes	a	Yes	No	No	No	
1912	Kirtankhali	Yes	b	b	Yes	a	a	a	Yes	Yes	Yes	Yes	No	No	No	
1913	Bedford Island															
Block T O T A L :		37	37	29	38	36	34	30	38	38	37	42	2	7	2	

Nearest Town		Land Use								
		Area under different types of land use (in hectares rounded up to one decimal place)								
Name	Distance range code i.e. a for < 5 Kms, b for 5-10 Kms and c for 10+ kms .	Forests	Area under Non-agricultural Uses	Barren and Un-cultivable land	Permanent Pastures and Other Grazing Lands	Land Under Miscellaneous Tree Crops etc.	Culturable Waste Land	Name of Village	Serial Number	
102	103	104	105	106	107	108	109	2	1	
DIAMOND HARB	c	0	699.7	0	0	0	0	Chemagari	1908	
		0	321.2	0	0	0	0	Sibpur	1909	
		0	176	0	0	0	0	Bisalakshmipur	1910	
DIAMOND HARB	c	0	516.1	0	0	0	0	Dhablat	1911	
DIAMOND HARB	c	0	319	0	0	0	0	Kirtankhali	1912	
		0	0	0	0	0	0	Bedford Island	1913	
0	0	280.1	10471	0	0	0	0	2 : Block T O T A L		

Land Use											
Area under different types of land use (in hectares rounded up to one decimal place)							Area irrigated by source (in hectare).				
Serial Number	Name of Village	Fallow lands other than current fallows	Current Fallows	Net Area Sown	Total Irrigated Land Area	Total Un-irrigated Land Area	Canals (C)	Wells/Tube-wells(W/TW)	Tanks/Lakes(T/L)	Water Falls(WF)	Others(O)
1	2	110	111	112	113	114	115	116	117	118	119
1908	Chemagari	0	0	152.2	45.4	106.8	21.7	0	23.7	0	0
1909	Sibpur	0	0	570.5	168.9	401.6	1	0	34.6	0	133.2
1910	Bisalakshampur	0	0	70.4	32.4	38	0	0	0	0	32.4
1911	Dhablat	0	0	627.1	47.5	579.7	1.8	0	34.3	0	11.4
1912	Kirtankhali	0	0	224.5	60	164.5	40	0	20	0	0
1913	Bedford Island	0	0	0	0	0	0	0	0	0	0
Block T O T A L :		0	0	17458	5162.7	12295	2608.4	185.3	1429.2	0	0

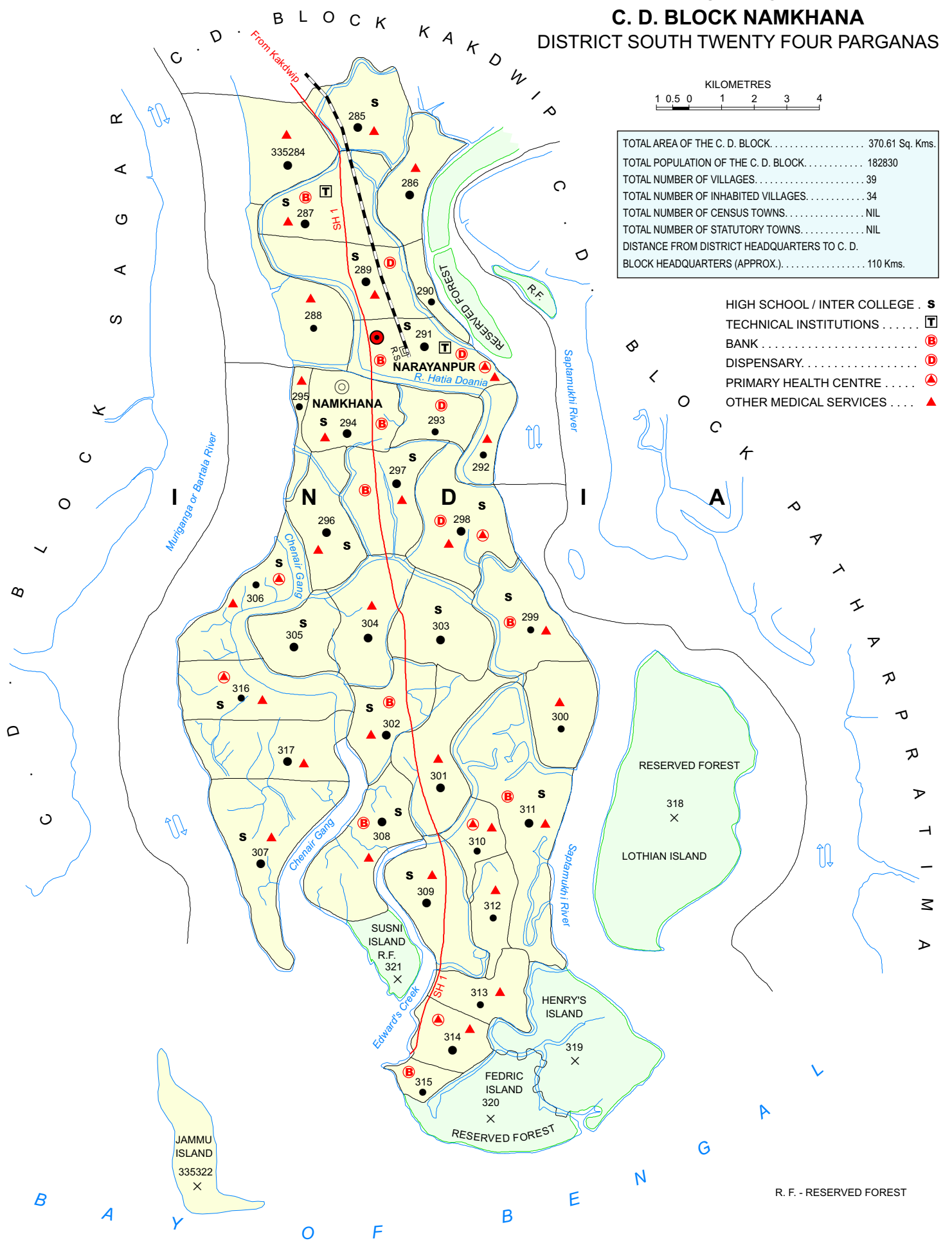
Name of three most important commodities manufactured			Name of Village	Serial Number
First	Second	Third		
120	121	122	2	1
			Chemagari	1908
			Sibpur	1909
			Bisalakshampur	1910
			Dhablat	1911
			Kirtankhali	1912
			Bedford Island	1913
			: Block TOTAL	

WEST BENGAL
C. D. BLOCK NAMKHANA
 DISTRICT SOUTH TWENTY FOUR PARGANAS



TOTAL AREA OF THE C. D. BLOCK.....	370.61 Sq. Kms.
TOTAL POPULATION OF THE C. D. BLOCK.....	182830
TOTAL NUMBER OF VILLAGES.....	39
TOTAL NUMBER OF INHABITED VILLAGES.....	34
TOTAL NUMBER OF CENSUS TOWNS.....	NIL
TOTAL NUMBER OF STATUTORY TOWNS.....	NIL
DISTANCE FROM DISTRICT HEADQUARTERS TO C. D.	
BLOCK HEADQUARTERS (APPROX.).....	110 Kms.

- HIGH SCHOOL / INTER COLLEGE . **S**
- TECHNICAL INSTITUTIONS **T**
- BANK **B**
- DISPENSARY..... **D**
- PRIMARY HEALTH CENTRE **A**
- OTHER MEDICAL SERVICES **▲**



BOUNDARY, C. D. BLOCK.....
.. VILLAGE WITH MDDS CODE.....	335284
.. RESERVED-FOREST WITH NAME.....	Susni Island R. F.
HEADQUARTERS : POLICE STATION.....	○
.. C. D. BLOCK.....	●

POPULATION SIZE OF VILLAGES: 1000-4999, 5000 AND ABOVE.....	●
UNINHABITED VILLAGE WITH MDDS CODE.....	X 335322
STATE HIGHWAY.....	SH 1
RAILWAY LINE WITH STATION, BROAD GAUGE.....	R.S.
RIVER AND STREAM.....	—

R. F. - RESERVED FOREST

Alphabetical List of Villages

Name of the CD Block : Namkhana

CD Block Code (2011) : 0286

Sl. No.	Name of the Village	PLCN 2001	MDDS PLCN 2011
1	2	3	4
1	Amrabati	04068200	335314
2	Bagdanga	04068400	335316
3	Baliara	04067500	335307
4	Bijaybati	04068100	335313
5	Bishalakshmipur	04065300	335285
6	Budhakhali	04065200	335284
7	Dakshin Chandanpiri	04066800	335300
8	Dakshin Chandranagar	04067100	335303
9	Dakshin Durgapur	04067300	335305
10	Debnagar	04066400	335296
11	Debnibas	04068000	335312
12	Durganagar	04065800	335290
13	Dwariknagar	04066600	335298
14	Fedric Island	04068800	335320
15	Ganesnagar	04065700	335289
16	Haripur	04067900	335311
17	Henry'S Island	04068700	335319
18	Iswaripur	04066000	335292
19	Jammu Island	04069000	335322
20	Kusumtala	04068500	335317
21	Lakshmipur Abad	04068300	335315
22	Lothian Island	04068600	335318
23	Madanganj	04066100	335293
24	Maharajaganj	04067800	335310
25	Mousani	04067400	335306
26	Nadabhanga	04065600	335288
27	Namkhana	04066200	335294
28	Narayanganj	04066300	335295
29	Narayanpur	04065900	335291
30	Patibania	04067600	335308
31	Phatikpur	04065400	335286
32	Radhanagar	04067200	335304
33	Rajnagar	04067000	335302
34	Rajnagar Srinathgram	04065500	335287
35	Shibpur	04067700	335309
36	Sibnagar Abad	04066500	335297
37	Sibrampur	04066900	335301
38	Susni Island	04068900	335321
39	Uttar Chandanpiri	04066700	335299

Serial Number	Name of Village	Location code no.	Total area of the village (in hectares rounded up to one decimal place)	Total population (2011 census)	Number of households (2011 census)	Number of educational amenities available in village , the distance range code viz; a for 0-5 kms, b for 5-10 kms, c for 10+ kms of nearest place where facility is available							
						Pre-Primary school (PP)	Primary school (P)	Middle school (M)	Secondary School (S)	Senior Secondary school (SS)	Degree college of arts science & commerce (ASC)	Engineering college(EC)	Medical college (MC)
1	2	3	4	5	6	7	8	9	10	11	12	13	14

Name of District:-South Twenty Four Parganas

Name of CD Block:-Namkhana

1914	Budhakhali	335284	692.6	5195	1183	5	5	1					
1915	Bishalakshmipur	335285	667	7439	1684	7	7	2	1				
1916	Phatikpur	335286	561.7	5888	1259	3	3	1					
1917	Rajnagar Srinathgram	335287	758.2	8293	1932	6	6	1	1	1			
1918	Nadabhanga	335288	629.5	3653	874	4	4						
1919	Ganesnagar	335289	719.3	6635	1528	11	11	2	1				
1920	Durganagar	335290	193	1693	365	3	3	a	a	a	c		
1921	Narayanpur	335291	687.5	12201	2727	12	11	2	2	1	c		
1922	Iswaripur	335292	223.5	1368	295	2	2	b	b	b	c		
1923	Madanganj	335293	413.7	3143	719	2	2	1	a	a	c	c	c
1924	Namkhana	335294	702.3	7058	1648	7	6	6	5	4	c	c	c
1925	Narayanganj	335295	157	1352	338	2	2	a	a	a	c	c	c
1926	Debnagar	335296	702.9	6582	1431	7	7	2	2	2	c	c	c
1927	Sibnagar Abad	335297	725.4	6045	1365	7	6	2	2	1	c	c	c
1928	Dwariknagar	335298	898.1	7733	1888	8	8	1	1	1	c	c	c
1929	Uttar Chandanpiri	335299	615.1	4751	1234	3	3	1	1	1	c	c	c
1930	Dakshin Chandanpiri	335300	626.5	4129	929	4	4	1	a	a	c	c	c
1931	Sibrampur	335301	889.2	7358	1822	8	7	1	a	a	c		
1932	Rajnagar	335302	596.1	5055	1263	12	11	2	2	2			
1933	Dakshin Chandranagar	335303	753.2	5719	1224	4	4	2	1	a	c	c	c
1934	Radhanagar	335304	632.3	5292	1161	5	5	1	b	b	c	c	c
1935	Dakshin Durgapur	335305	573.7	5439	1234	4	4	1	2	1	c	c	c
1936	Mousani	335306	500.1	3578	723	4	4	2	1	1	c	c	c
1937	Baliara	335307	1210.2	8672	1746	8	8	1	1	1	c	c	c
1938	Patibania	335308	1165.2	6987	1535	6	6	2	1	1	c	c	c
1939	Shibpur	335309	771.2	6269	1386	7	7	2	2	1	c	c	c
1940	Maharajaganj	335310	290.2	2185	478	3	3	a	a	a	c	c	c
1941	Haripur	335311	1410	7842	1824	4	4	2	1	1	c	c	c
1942	Debnibas	335312	371	2711	634	4	4	1	a	a	c	c	c
1943	Bijaybati	335313	483.6	4891	1054	4	3	1	a	a	c	c	c
1944	Amrabati	335314	494.3	6675	1478	5	5	a	a	a	c	c	c
1945	Lakshmipur Abad	335315	274.1	1176	282	1	1	1	b	b	c	c	c
1946	Bagdanga	335316	611.4	4160	901	6	6	1	1	1	c	c	c
1947	Kusumtala	335317	88.8	5663	1289	7	7	1	a	a	c	c	c
1948	Lothian Island	335318	0	0	0								
1949	Henry'S Island	335319	15973.5	0	0								
1950	Fedric Island	335320	0	0	0								
1951	Susni Island	335321	0	0	0								
1952	Jammu Island	335322	0	0	0								
Block T O T A L :			37061.4	182830	41433	185	179	44	28	20	0	0	0

- Village Directory

(As in 2009)

le. (If not available within the < 5 Kms, b for 5-10 Kms and c if facility is available is given).						Number of Medical Amenities available. (If not available within the village, the distance range code viz; a for < 5 Kms, b for 5-10 Kms and c for 10+ kms of nearest place where facility is available is given).						Name of Village	Serial Number					
Management institute (MI)	Polytechnic (Pt)	Vocational training school /ITI	Non-formal training centre (NFTC)	Special school for disabled (SSD)	Others (specify)	Community health centre (CHC)	Primary health centre (PHC)	Primary health sub centre (PHS)	Maternity and child welfare centre (MCW)	T.B. clinic (TBC)	Hospital-allopathic (HA)			Hospital-alternative medicine (HO)	Dispensary (D)	Veterinary hospital (VH)	Mobile health clinic (MHC)	Family welfare centre (FWC)
15	16	17	18	19	20	21	22	23	24	25	26	27	28	29	30	31	2	1

Location CodeNo:-343

Location CodeNo:-0286

						c	c	1				c		b	b	b	Budhakhali	1914
						c	c	1									Bishalakshampur	1915
						c	c	1			c						Phatikpur	1916
		1				c		2	3			c		b	b	b	Rajnagar Srinathgram	1917
						b	a	1			a		a	a			Nadabhanga	1918
						b	a	2			c		1	b			Ganesnagar	1919
		a	a			b	a	a			c			b			Durganagar	1920
		13	2			b	1	1			c		6	a			Narayanpur	1921
		b	b			c	b	1			c			b			Iswaripur	1922
c	c	c	c	c		c	b	a	b	b	b	b	1	a	c	c	Madanganj	1923
c	c	c	c	c			b	1	b	b	b	b	b				Namkhana	1924
c	c	c	c	c			b	1	b	b	b	b		a			Narayanjanj	1925
c	c	c	c	c		c	a	1	a	a	a	a	a	b			Debnagar	1926
c	c	c	c	c		c	a	1	a	a	1	a	a	a	c	c	Sibnagar Abad	1927
c	c	c	c	c		c	1	1	1	a			1	b			Dwariknagar	1928
c	c	c	c	c		c	a	1			c			b			Uttar Chandanpiri	1929
c	c	c	c	c		c	b	1				c		c			Dakshin Chandanpiri	1930
								1									Sibrampur	1931
								1									Rajnagar	1932
c	c	c	c	c		c	a				c			b			Dakshin Chandranagar	1933
c	c	c	c	c				1									Radhanagar	1934
c	c	c	c	c													Dakshin Durgapur	1935
c	c	c	b	c		c	1	2	c					c			Mousani	1936
c	c	c	c	c		c	b	1	2	c				c			Baliara	1937
c	c	c	c	c				1									Patibania	1938
c	c	c	c	c		c	a	1	1								Shibpur	1939
c	c	c	c	c		c	1	1			c			c			Maharajaganj	1940
c	c	c	c	c		c	a	1			c						Haripur	1941
c	c	c	c	c		c	a	1		c				c			Debnibas	1942
c	c	c	c	c		c	a	1		c	a			c			Bijaybati	1943
c	c	c	c	c		c	1	1		c				c			Amrabati	1944
c	c	c	c	c		c	a	a	a	c				c			Lakshampur Abad	1945
c	c	c	c	c		c	1	1	c					c			Bagdanga	1946
c	c	c	c	c		c	a	1	c	c	a	a	a	c			Kusumtala	1947
																	Lothian Island	1948
																	Henry'S Island	1949
																	Fedric Island	1950
																	Susni Island	1951
																	Jammu Island	1952
0	0	14	2	0	0	0	6	32	7	0	1	0	9	0	0	0	: Block T O T A L	

Serial Number	Name of Village	Number of Non-Government Medical Amenities available.							Availability of drinking water - Yes / No							
		Charitable non Govt. hospital/Nursing home.	Medical practitioner with MBBS Degree	Medical practitioner with other degree	Medical practitioner with no degree	Traditional practitioner and faith healer	Medicine Shop	Others	Tap water (Treated/Untreated)	Well water (Covered / Uncovered well)	Hand Pump	Tube wells / Bore well	Spring	River / Canal	Tank / Pond / Lake	Others
1	2	32	33	34	35	36	37	38	39	40	41	42	43	44	45	46

1914	Budhakhali	0	0	0	5	0	0	0	No	No	Yes	No	No	Yes	Yes	No
1915	Bishalakshmipur	0	0	0	5	0	3	0	No	No	Yes	No	No	Yes	Yes	No
1916	Phatikpur	0	0	0	5	0	0	0	No	No	Yes	No	No	Yes	Yes	No
1917	Rajnagar Srinathgram	0	0	7	7	0	10	0	No	No	Yes	No	No	No	No	No
1918	Nadabhanga	0	0	0	0	0	0	0	Yes	No	Yes	No	No	No	Yes	No
1919	Ganesnagar	0	0	0	2	1	1	0	Yes	No	Yes	No	No	No	Yes	No
1920	Durganagar	0	0	0	0	0	0	0	No	No	Yes	No	No	Yes	Yes	No
1921	Narayanpur	1	0	5	2	0	4	0	Yes	No	Yes	No	No	No	Yes	No
1922	Iswaripur	0	0	0	0	0	0	0	No	No	Yes	No	No	No	Yes	No
1923	Madanganj	0	0	0	0	0	0	0	Yes	No	Yes	No	No	Yes	Yes	No
1924	Namkhana	2	5	1	0	0	3	0	Yes	No	Yes	No	No	No	No	No
1925	Narayananj	0	0	0	0	0	0	0	No	No	Yes	No	No	No	No	No
1926	Debnagar	0	0	0	0	0	1	0	No	No	Yes	No	No	No	Yes	No
1927	Sibnagar Abad	0	0	0	0	0	1	0	No	No	Yes	No	No	No	Yes	No
1928	Dwariknagar	0	0	0	0	0	3	0	No	No	Yes	No	No	No	No	No
1929	Uttar Chandanpiri	0	0	0	0	0	0	0	No	No	Yes	No	No	No	No	No
1930	Dakshin Chandanpiri	2	2	2	2	2	0	0	No	No	Yes	No	No	No	No	No
1931	Sibrampur	0	0	0	0	0	1	0	No	No	Yes	No	No	No	Yes	No
1932	Rajnagar	0	0	0	0	0	3	0	No	No	Yes	No	No	No	No	No
1933	Dakshin Chandranagar	0	0	0	0	0	0	0	No	No	Yes	No	No	No	No	No
1934	Radhanagar	0	0	0	0	0	0	0	No	No	Yes	No	No	No	Yes	No
1935	Dakshin Durgapur	0	0	0	0	0	0	0	No	No	Yes	No	No	No	Yes	No
1936	Mousani	0	0	0	0	0	2	0	No	No	Yes	No	No	No	Yes	No
1937	Baliara	0	0	2	0	0	0	13	No	No	Yes	No	No	Yes	Yes	No
1938	Patibania	0	0	0	0	0	0	0	No	No	Yes	No	No	No	Yes	No
1939	Shibpur	0	0	0	0	0	0	0	No	No	Yes	No	No	No	No	No
1940	Maharajaganj	0	0	0	0	0	0	0	No	No	Yes	No	No	No	No	No
1941	Haripur	0	0	0	0	0	0	0	No	No	Yes	No	No	No	No	No
1942	Debnibas	0	0	0	0	0	0	0	No	No	Yes	No	No	No	No	No
1943	Bijaybati	0	0	0	0	0	2	0	Yes	No	Yes	No	No	No	No	No
1944	Amrabati	0	0	0	0	0	0	0	Yes	No	Yes	No	No	No	No	No
1945	Lakshmipur Abad	0	0	0	0	0	0	0	Yes	No	Yes	No	No	No	No	No
1946	Bagdanga	0	0	0	0	0	2	10	No	No	Yes	No	No	Yes	No	No
1947	Kusumtala	0	0	0	0	0	0	0	No	No	Yes	No	No	No	No	No
1948	Lothian Island															
1949	Henry'S Island															
1950	Fedric Island															
1951	Susni Island															
1952	Jammu Island															
Block T O T A L :		5	7	17	28	3	36	23	8	0	34	0	0	7	17	0

Availability of toilet & others Yes / No				Communication and transport facilities (If amenities available code -Yes is given except for Village Pin Code ,If not available within the village , the distance range code viz; a for < 5 Kms, b for 5-10 Kms and c for 10+ kms of nearest place where facility is available is given).									
Community toilet including bath.	Community toilet excluding bath.	Rural sanitary mart or sanitary hardware outlet available near the village.	Community bio- gas or recycle of waste for productive use.	Post office(PO)	Sub post office (SPO)	Post & Telegraph office (P&TO)	Village Pin Code	Telephones (Land lines)	Public call office (PCO)	Mobile phone coverage	Name of Village	Serial Number	
47	48	49	50	51	52	53	54	55	56	57	2	1	

No	No	No	No	b	b	b	743347	Yes	c	Yes	Budhakhali	1914
No	No	No	No	b	Yes	b	743347	Yes	b	Yes	Bishalakshmipur	1915
No	No	No	No	b	b	b	743347	Yes	c	Yes	Phatikpur	1916
No	No	No	No	a	Yes	b	743347	a	b	b	Rajnagar Srinathgram	1917
No	No	No	No	c	a	b	743357	Yes	b	a	Nadabhanga	1918
Yes	No	No	No	c	Yes	b	743357	Yes	b	Yes	Ganesnagar	1919
No	No	No	No	c	a	b	743347	a	c	Yes	Durganagar	1920
Yes	Yes	No	No	c	a	b	743357	Yes	c	Yes	Narayanpur	1921
No	No	No	No	c	b	b	743357	a	b	Yes	Iswaripur	1922
No	No	No	No	Yes	a	b	743357	a	b	Yes	Madanganj	1923
No	No	No	No	Yes	a	b	743357	Yes	b	Yes	Namkhana	1924
No	No	No	No	a	a	a	743357	a	b	Yes	Narayananj	1925
No	No	No	No	Yes	b	b	743357	Yes	b	Yes	Debnagar	1926
No	No	No	No	Yes	a	c	743399	Yes	b	Yes	Sibnagar Abad	1927
No	No	No	No	Yes	b	b	743357	Yes	b	Yes	Dwariknagar	1928
No	No	No	No	Yes	b	c	743357	Yes	b	a	Uttar Chandanpiri	1929
No	No	No	No		c	c	743357	a	b	Yes	Dakshin Chandanpiri	1930
No	No	No	No			c	743357	Yes	b	Yes	Sibrampur	1931
No	No	No	No			c	743357	Yes	b	Yes	Rajnagar	1932
No	No	No	No	Yes		Yes	743357	Yes	b	Yes	Dakshin Chandranagar	1933
No	No	No	No		Yes	c	743357	Yes	b	Yes	Radhanagar	1934
No	No	No	No			c	743357	a	b	Yes	Dakshin Durgapur	1935
No	No	No	No	a	c	c	743357	b	c	Yes	Mousani	1936
No	No	No	No	Yes	c	c	743357	a	c	Yes	Baliara	1937
No	No	No	No			c	743357	a	c	Yes	Patibania	1938
No	No	No	No	Yes	c	c	743357	Yes	b	b	Shibpur	1939
No	No	No	No	Yes	c	c	743357	a	c	Yes	Maharajaganj	1940
No	No	No	No	Yes		c	743357	b	c	Yes	Haripur	1941
No	No	No	No	Yes	c	c	743357	b	c	b	Debnibas	1942
No	No	No	No	Yes	c	c	743357	Yes	b	b	Bijaybati	1943
No	No	No	No	a	c	c	743357	a	b	b	Amrabati	1944
No	No	No	No	Yes	c	c	743357	a	c	b	Lakshmipur Abad	1945
No	Yes	No	No	Yes	c	c	743357	Yes	c	Yes	Bagdanga	1946
No	Yes	No	No	Yes	c	c	743357	a	b	Yes	Kusumtala	1947
											Lothian Island	1948
											Henry'S Island	1949
											Fedric Island	1950
											Susni Island	1951
											Jammu Island	1952
2	3	0	0	16	4	1	34	18	0	26	: Block TOTAL	

Communication and transport facilities (If amenities available code -Yes is given except for Village Pin Code ,If not available within the village , the distance range code viz; a for < 5 Kms, b for 5-10 Kms and c for 10+ kms of nearest place where facility is available is given).												Village connected to highway (If amenities available code viz; a for < 5 Kms, b for 5-10 Kms and c for 10+ kms of nearest place where facility is available is given).				
Serial Number	Name of Village	Internet cafes/ Common service centre (CSC)	Private courier facility	Bus service (Public & Private)	Railway stations	Auto/Modified Autos	Taxis and Vans	Tractors	Cycle-pulled rickshaws(Manual & Machine driven)	Carts driven by animals	Sea /River ferry service	Connected to national highway(NH)	Connected to state highway(SH)	Connected to major district road (MDR)	Connected to others district road	Pucca roads
1	2	58	59	60	61	62	63	64	65	66	67	68	69	70	71	72

1914	Budhakhali	b	b	a	a	a	a	c	Yes	c	a					a
1915	Bishalakshmipur	b	b	Yes	Yes	b	Yes	b	Yes	c	b	b	b	Yes	b	
1916	Phatikpur	b	b	a	a	b	Yes	c	Yes	c	b	a	b	b	b	
1917	Rajnagar Srinathgram	b	Yes	Yes	b	b	Yes	Yes	Yes	c	b				b	
1918	Nadabhanga	Yes	a	a	a	a	Yes	c	Yes	c	a	a			a	
1919	Ganesnagar	a	c	Yes	a	c	Yes	a	Yes	c	a				Yes	
1920	Durganagar	a	c	a	a	c	Yes	c	Yes	c	b	a			a	
1921	Narayanpur	Yes	c	Yes	Yes	c	Yes	c	Yes	c	Yes	a	a	a	Yes	
1922	Iswaripur	b	c	b	b	b	Yes	c	Yes	c	a	b			b	
1923	Madanganj	c	c	a	a	a	a	c	Yes	c	a	a	c	c	b	a
1924	Namkhana	c	c	Yes	a	a	c	c	Yes	c	Yes		c	c	c	Yes
1925	Narayananj	c	c	a	b	a	c	a	Yes	c	a	a	c	c	b	a
1926	Debnagar	b	c	a	b	a	c	c	Yes	c	b	a	c	c	a	a
1927	Sibnagar Abad	a	c	Yes	a	a	c	c	Yes	c	a		c	c	a	Yes
1928	Dwariknagar	b	c	a	b	Yes	c	c	Yes	c	b	a	c	c	c	Yes
1929	Uttar Chandanpiri	a	a	a	b	Yes	a	c	Yes	c	a	a				Yes
1930	Dakshin Chandanpiri	a	b	a	c	Yes	a	c	Yes	c	a	b				Yes
1931	Sibrampur	b	c	Yes	Yes	c	Yes	c	Yes	c	Yes					a
1932	Rajnagar	c	c	Yes	c	a	Yes	a	a	c	a				a	b
1933	Dakshin Chandranagar	b	b	Yes	c	c	a	c	Yes	c	a					a
1934	Radhanagar	c	b	a	b	c	b	c	Yes	a	Yes					a
1935	Dakshin Durgapur	b	c	a	b	c	a	c	Yes	c	Yes					b
1936	Mousani	c	b	b	c	c	c	c	Yes	c	Yes	c	c	c	c	a
1937	Baliara	c	c	b	c	c	a	c	Yes	a	Yes	c	c	c	c	b
1938	Patibania	c	c	a	c	c	Yes	c	Yes	c	Yes					a
1939	Shibpur	b	b	Yes	c	c	Yes	c	Yes	c	a		Yes			Yes
1940	Maharajaganj	b	b	b	c	c	Yes	c	Yes	c	a	a				Yes
1941	Haripur	b	b	b	c	c	Yes	c	Yes	a	a					a
1942	Debnibas	b	c	b	c	c	Yes	c	Yes	c	a	a	a	a		a
1943	Bijaybati	b	b	Yes	c	c	Yes	c	Yes	c	a	a				Yes
1944	Amrabati	a	b	Yes	c	c	Yes	c	Yes	c	a		Yes			Yes
1945	Lakshmipur Abad	b	c	Yes	c	c	Yes	c	Yes	c	a					Yes
1946	Bagdanga	Yes	c	b	c	c	c	c	Yes	c	Yes	c	c	c	c	a
1947	Kusumtala	a	c	a	c	c	Yes	c	Yes	a	Yes	c	c	c	c	b
1948	Lothian Island															
1949	Henry'S Island															
1950	Fedric Island															
1951	Susni Island															
1952	Jammu Island															
Block T O T A L :		3	1	13	3	3	19	1	33	0	10	0	2	0	1	12

ys,village roads, banks & credit societies
 :-Yes is given, If not available within the
 code viz; a for < 5 Kms, b for 5-10 Kms
 place where facility is available is given).

Availability of miscellaneous facilities (If amenities available code -Yes is given, If not
 available within the village , the distance range code viz; a for < 5 Kms, b for 5-10 Kms
 and c for 10+ kms of nearest place where facility is available is given).

73	74	75	76	77	78	79	80	81	82	83	84	85	86	87	Name of Village	Serial Number
Kutchcha roads	Water bounded macadam(WBM) roads	Navigable waterway (river/canal)(NW)	Footpaths (FP)	Commercial & Co-operative Banks	ATM	Agricultural Credit Societies	Self-Help Group (SHG)	Public distribution system (PDS) shop	Mandis / Regular market	Weekly Haat	Agricultural marketing society	Integrated Child Development Scheme (Nutritional Centres)	Anganwadi Centre (Nutritional Centres)	Others (Nutritional Centres)		1

a	Yes	Yes	Yes	a	b	Yes	Yes	Yes	c	b	Yes	Yes	Yes	Yes	Budhakhali	1914
b	Yes	Yes	Yes	a	b	c	Yes	a	c	b	b	b	Yes	Yes	Bishalakshmipur	1915
b	b	b	a	a	c	c	Yes	Yes	Yes	b	Yes	b	Yes	Yes	Phatikpur	1916
Yes	Yes	Yes	Yes	Yes	b	Yes	Yes	Yes	Yes	Yes	Yes	Yes	Yes	Yes	Rajnagar Srinathgram	1917
a				a	a	c	Yes	a	c	a	Yes	a	Yes	Yes	Nadabhanga	1918
Yes				a	a	c	Yes	Yes	Yes	Yes	Yes	a	Yes	Yes	Ganesnagar	1919
a	a			a	a	c	Yes	a	c	a	Yes	a	Yes	Yes	Durganagar	1920
Yes	a	Yes		Yes	Yes	Yes	Yes	Yes	Yes	a	Yes	Yes	Yes	c	Narayanpur	1921
b				b	b	b	Yes	b	c	b	Yes	b	Yes	Yes	Iswaripur	1922
Yes	a	Yes	Yes	a	a	c	Yes	a	c	b	a	b	Yes	Yes	Madanganj	1923
Yes	c	Yes	Yes	Yes	a	c	Yes	Yes	Yes	Yes	b	a	Yes	Yes	Namkhana	1924
Yes	c	a	Yes	a	a	c	Yes	a	c	a	a	a	Yes	Yes	Narayanganj	1925
Yes			Yes	b	b	c	Yes	Yes	c	b	a	b	Yes	Yes	Debnagar	1926
Yes		a	Yes	Yes	b	Yes	Yes	Yes	c	a	a	b	Yes	Yes	Sibnagar Abad	1927
Yes		Yes	Yes	a	b	c	Yes	Yes	c	a	b	b	Yes	Yes	Dwariknagar	1928
a			Yes	Yes	c	c	Yes	Yes	c	Yes	Yes	Yes	Yes	Yes	Uttar Chandanpiri	1929
a			Yes	b	c	c	Yes	Yes	c	Yes	Yes	c	Yes	Yes	Dakshin Chandanpiri	1930
Yes			Yes		c	c	Yes	Yes	c	Yes	Yes	Yes	Yes	Yes	Sibrampur	1931
Yes	Yes	Yes	Yes	Yes	b	Yes	Yes	Yes	c	Yes	Yes	Yes	Yes	Yes	Rajnagar	1932
Yes			Yes	a	b	c	Yes	Yes	c	Yes	Yes	b	Yes	Yes	Dakshin Chandranagar	1933
a				b	b	c	Yes	Yes	c	Yes	Yes	Yes	Yes	Yes	Radhanagar	1934
a					c	c	Yes	Yes	c	Yes	Yes	Yes	Yes	Yes	Dakshin Durgapur	1935
a			Yes	c	c	c	Yes	a	c	a	c	Yes	Yes	Yes	Mousani	1936
a			Yes	c	c	c	Yes	Yes	Yes	Yes	Yes	Yes	Yes	Yes	Baliara	1937
a		a	Yes	Yes	c	c	Yes	Yes	c	Yes	Yes	Yes	Yes	Yes	Patibania	1938
Yes			Yes	c	c	c	Yes	Yes	c	Yes	Yes	Yes	Yes	Yes	Shibpur	1939
Yes			Yes	a	c	c	Yes	Yes	c	Yes	Yes	c	Yes	Yes	Maharajaganj	1940
a			Yes	Yes		Yes	Yes	Yes	c	Yes	Yes	c	Yes	Yes	Haripur	1941
Yes				c	c	c	Yes	a	c	a	Yes	Yes	Yes	Yes	Debnibas	1942
Yes				c	c	c	Yes	Yes	c	Yes	c	Yes	Yes	Yes	Bijaybati	1943
Yes				c	c	c	Yes	Yes	c	Yes	c	Yes	Yes	Yes	Amrabati	1944
Yes				Yes	c	c	Yes	a	c	Yes	c	Yes	Yes	Yes	Lakshmipur Abad	1945
a	a	Yes	Yes	c	c	c	Yes	Yes	c	Yes	c	Yes	Yes	Yes	Bagdanga	1946
a	a		Yes	c	c	c	Yes	Yes	c	Yes	Yes	Yes	Yes	Yes	Kusumtala	1947
															Lothian Island	1948
															Henry'S Island	1949
															Fedric Island	1950
															Susni Island	1951
															Jammu Island	1952
18	4	9	22	9	1	7	34	25	6	20	22	18	34	33	: Block T O T A L	

Availability of miscellaneous facilities (If amenities available code -Yes is given, If not available within the village , the distance range code viz; a for < 5 Kms, b for 5-10 Kms and c for 10+ kms of nearest place where facility is available is given).												Availability of electricity (Yes/No)			
Serial Number	Name of Village	ASHA (Accredited Social Health Activist)	Community centre with/without TV	Sports Field,	Sports Club / Recreation Centre	Cinema / Video Hall	Public Library	Public Reading Room	Newspaper Supply	Assembly Polling station	Birth & Death Registration Office	Power Supply for Domestic Use (ED)	Power Supply for Agricultural Use (EAG)	Power Supply for Commercial Use (EC)	Power Supply for All Uses (EA)
1	2	88	89	90	91	92	93	94	95	96	97	98	99	100	101

1914	Budhakhali	Yes	Yes	Yes	b	Yes	Yes	Yes	Yes	Yes	a	Yes	No	No	No
1915	Bishalakshmipur	Yes	b	a	Yes	b	Yes	Yes	a	Yes	a	Yes	No	No	No
1916	Phatikpur	Yes	c	a	Yes	c	b	b	a	Yes	a	Yes	No	No	No
1917	Rajnagar Srinathgram	Yes	Yes	a	Yes	Yes	Yes	Yes	Yes	Yes	Yes	Yes	No	No	No
1918	Nadabhanga	Yes	a	Yes	Yes	Yes	a	a	Yes	Yes	a	Yes	No	No	No
1919	Ganesnagar	Yes	a	Yes	Yes	a	a	a	Yes	Yes	a	Yes	No	No	No
1920	Durganagar	Yes	Yes	Yes	a	a	a	a	Yes	Yes	Yes	Yes	No	No	No
1921	Narayanpur	Yes	Yes	Yes	Yes	Yes	Yes	Yes	Yes	Yes	Yes	Yes	No	No	No
1922	Iswaripur	Yes	Yes	Yes	Yes	b	b	b	Yes	Yes	b	Yes	No	No	No
1923	Madanganj	Yes	b	Yes	Yes	a	a	a	Yes	Yes	Yes	Yes	No	No	No
1924	Namkhana	Yes	c	Yes	Yes	a	b	b	Yes	Yes	Yes	Yes	No	Yes	No
1925	Narayananj	Yes	a	Yes	Yes	a	a	a	Yes	Yes	Yes	Yes	No	No	No
1926	Debnagar	Yes	c	Yes	Yes	Yes	Yes	Yes	Yes	Yes	Yes	Yes	No	Yes	No
1927	Sibnagar Abad	Yes	a	Yes	Yes	a	a	a	Yes	Yes	Yes	Yes	No	Yes	No
1928	Dwariknagar	Yes	c	Yes	Yes	b	a	a	Yes	Yes	Yes	Yes	No	Yes	No
1929	Uttar Chandanpiri	Yes	Yes	Yes	Yes	Yes	Yes	Yes	Yes	Yes	Yes	Yes	No	Yes	No
1930	Dakshin Chandanpiri	Yes	Yes	Yes	Yes	Yes	Yes	Yes	Yes	Yes	a	Yes	No	No	No
1931	Sibrampur	Yes	Yes	Yes	Yes	Yes	Yes	Yes	Yes	Yes	Yes	Yes	No	No	No
1932	Rajnagar	Yes	Yes	Yes	Yes	Yes	Yes	Yes	Yes	Yes	Yes	Yes	No	No	No
1933	Dakshin Chandranagar	Yes	Yes	Yes	Yes	a	Yes	Yes	Yes	Yes	a	Yes	No	No	No
1934	Radhanagar	Yes	Yes	Yes	Yes	Yes	Yes	Yes	Yes	Yes	Yes	Yes	No	No	No
1935	Dakshin Durgapur	Yes	Yes	Yes	Yes	Yes	Yes	Yes	Yes	Yes	Yes	Yes	No	No	No
1936	Mousani	Yes	Yes	a	a	a	a	a	Yes	Yes	a	Yes	No	No	No
1937	Baliara	Yes	Yes	b	Yes	Yes	b	b	Yes	Yes	b	Yes	No	No	No
1938	Patibania	Yes	Yes	Yes	Yes	Yes	Yes	Yes	Yes	Yes	Yes	Yes	No	No	No
1939	Shibpur	Yes	Yes	Yes	Yes	Yes	Yes	Yes	Yes	Yes	Yes	Yes	No	No	No
1940	Maharajaganj	Yes	Yes	Yes	Yes	Yes	Yes	Yes	Yes	Yes	Yes	Yes	No	No	No
1941	Haripur	Yes	Yes	Yes	Yes	Yes	Yes	Yes	Yes	Yes	Yes	Yes	No	No	No
1942	Debnibas	Yes	Yes	Yes	Yes	Yes	Yes	Yes	Yes	Yes	Yes	Yes	No	No	No
1943	Bijaybati	Yes	Yes	Yes	Yes	c	Yes	Yes	Yes	Yes	Yes	Yes	No	No	No
1944	Amrabati	Yes	Yes	Yes	c	a	a	Yes	Yes	Yes	Yes	Yes	No	No	No
1945	Lakshmipur Abad	Yes	Yes	Yes	Yes	Yes	Yes	Yes	Yes	Yes	Yes	Yes	No	No	No
1946	Bagdanga	Yes	Yes	Yes	Yes	Yes	Yes	Yes	Yes	Yes	Yes	Yes	No	No	No
1947	Kusumtala	Yes	Yes	a	a	b	a	a	Yes	Yes	Yes	Yes	No	No	No
1948	Lothian Island														
1949	Henry'S Island														
1950	Fedric Island														
1951	Susni Island														
1952	Jammu Island														
Block T O T A L :		34	24	28	29	19	20	21	32	34	24	34	0	5	0

Nearest Town		Land Use							
		Area under different types of land use (in hectares rounded up to one decimal place)							
Name	Distance range code i.e. a for < 5 Kms, b for 5-10 Kms and c for 10+ kms .	Forests	Area under Non-agricultural Uses	Barren and Un-cultivable land	Permanent Pastures and Other Grazing Lands	Land Under Miscellaneous Tree Crops etc.	Culturable Waste Land	Name of Village	Serial Number
102	103	104	105	106	107	108	109	2	1

KAKDWIP	a	0	0	0	0	0	3.2	Budhakhali	1914
KAKDWIP	b	0	145	0	0	0	0	Bishalakshampur	1915
KAKDWIP	a	0	128.6	0	0	0	16.2	Phatikpur	1916
KAKDWIP	a	0	0	0	0	0	12.1	Rajnagar Srinathgram	1917
KAKDWIP	a	0	135.9	0	0	0	18.2	Nadabhanga	1918
KAKDWIP	a	0	139.3	0	0	0	8.1	Ganesnagar	1919
KAKDWIP	a	0	95	0	0	0	0	Durganagar	1920
KAKDWIP	c	0	184	0	0	0	0	Narayanpur	1921
KAKDWIP	a	0	96	0	0	0	12	Iswaripur	1922
KAKDWIP	c	0	5	0	0	0	3.7	Madanganj	1923
KAKDWIP	c	0	8	0	0	0	0	Namkhana	1924
KAKDWIP	c	0	2	0	0	0	0	Narayananj	1925
KAKDWIP	c	0	7.9	0	0	0	0	Debnagar	1926
KAKDWIP	c	0	10	0	0	0	0	Sibnagar Abad	1927
KAKDWIP	c	0	10	0	0	0	8	Dwariknagar	1928
KAKDWIP	c	0	6.1	0	0	0	0	Uttar Chandanpiri	1929
KAKDWIP	c	61	138	0	0	0	4	Dakshin Chandanpiri	1930
KAKDWIP	c	20	141	0	0	0	0	Sibrampur	1931
KAKDWIP	c	0	203	0	0	0	0	Rajnagar	1932
KAKDWIP	c	0	8	0	0	0	8	Dakshin Chandranagar	1933
KAKDWIP	c	15	84	0	0	0	2.3	Radhanagar	1934
KAKDWIP	c	0	124	0	0	0	8	Dakshin Durgapur	1935
KAKDWIP	c	0	50.2	0	0	0	3	Mousani	1936
KAKDWIP	c	0	355.2	0	0	0	5	Baliara	1937
KAKDWIP	c	390	180	0	0	0	25	Patibania	1938
KAKDWIP	c	0	13.2	0	0	0	0	Shibpur	1939
KAKDWIP	c	0	3	0	0	0	2	Maharajaganj	1940
KAKDWIP	c	0	0	0	0	0	4	Haripur	1941
KAKDWIP	c	0	30	0	0	0	0	Debnibas	1942
KAKDWIP	c	0	49.6	0	0	0	0	Bijaybati	1943
KAKDWIP	c	0	36.3	0	0	0	0	Amrabati	1944
KAKDWIP	c	0	120	0	0	0	0	Lakshampur Abad	1945
KAKDWIP	c	0	56.9	0	0	0	2	Bagdanga	1946
KAKDWIP	c	0	58.8	0	0	0	3	Kusumtala	1947
D/HARBOUR	c	0	0	0	0	0	0	Lothian Island	1948
KAKDWIP	c	415.3	15500	0	0	0	0	Henry'S Island	1949
KAKDWIP	c	0	0	0	0	0	0	Fedric Island	1950
KAKDWIP	c	0	0	0	0	0	0	Susni Island	1951
KAKDWIP	c	0	0	0	0	0	0	Jammu Island	1952
0	0	901.3	18124	0	0	0	147.8	: Block T O T A L	

Land Use											
Area under different types of land use (in hectares rounded up to one decimal place)							Area irrigated by source (in hectare).				
Serial Number	Name of Village	Fallow lands other than current fallows	Current Fallows	Net Area Sown	Total Irrigated Land Area	Total Un-irrigated Land Area	Canals (C)	Wells/Tube-wells(W/TW)	Tanks/Lakes(T/L)	Water Falls(WF)	Others(O)
1	2	110	111	112	113	114	115	116	117	118	119
1914	Budhakhali	0	0	689.4	400	289.4	350	0	50	0	0
1915	Bishalakshmipur	0	0	522	28	494	0	0	28	0	0
1916	Phatikpur	0	0	416.9	110	306.9	97.9	0	12.1	0	0
1917	Rajnagar Srinathgram	0	0	746	533	213	467.4	0	65.6	0	0
1918	Nadabhanga	0	0	475.4	56.6	418.8	0	0	56.6	0	0
1919	Ganesnagar	0	0	571.9	72.8	499.1	0	0	72.8	0	0
1920	Durganagar	0	0	98	30	68	0	0	30	0	0
1921	Narayanpur	0	0	503.5	47	456.5	0	0	47	0	0
1922	Iswaripur	0	0	115.5	14	101.5	0	0	14	0	0
1923	Madanganj	0	0	405	105	300	105	0	0	0	0
1924	Namkhana	0	0	694.3	57	637.3	57	0	0	0	0
1925	Narayanganj	0	0	155	62	93	62	0	0	0	0
1926	Debnagar	0	0	695	60	635	60	0	0	0	0
1927	Sibnagar Abad	0	0	715.4	100	615.4	100	0	0	0	0
1928	Dwariknagar	0	0	880.1	104	776.1	104	0	0	0	0
1929	Uttar Chandanpiri	0	0	609	75	534	0	0	75	0	0
1930	Dakshin Chandanpiri	0	0	423.5	14	409.5	0	0	14	0	0
1931	Sibrampur	0	0	728.2	45	683.2	0	0	45	0	0
1932	Rajnagar	0	0	393.1	98	295.1	0	0	98	0	0
1933	Dakshin Chandranagar	0	0	737.2	12	725.2	0	0	12	0	0
1934	Radhanagar	0	0	531	50	481	0	0	50	0	0
1935	Dakshin Durgapur	0	0	441.7	110	331.7	30	0	80	0	0
1936	Mousani	0	0	446.9	86	360.9	0	0	86	0	0
1937	Baliara	0	0	850	99	751	12	0	87	0	0
1938	Patibania	0	0	570.2	122	448.2	0	0	122	0	0
1939	Shibpur	0	0	758	17	741	0	0	17	0	0
1940	Maharajaganj	0	0	285.2	24	261.2	0	0	24	0	0
1941	Haripur	0	0	1406	44	1362	20	0	24	0	0
1942	Debnibas	0	0	341	341	0	0	0	32	0	309
1943	Bijaybati	0	0	434	434	0	0	0	28	0	406
1944	Amrabati	0	0	458	24	434	0	0	24	0	0
1945	Lakshmipur Abad	0	0	154.1	14	140.1	0	0	14	0	0
1946	Bagdanga	0	0	552.4	52	500.4	0	0	52	0	0
1947	Kusumtala	0	0	26.9	20	6.9	1.5	0	8.5	0	10
1948	Lothian Island	0	0	0	0	0	0	0	0	0	0
1949	Henry'S Island	0	0	58.2	0	58.2	0	0	0	0	0
1950	Fedric Island	0	0	0	0	0	0	0	0	0	0
1951	Susni Island	0	0	0	0	0	0	0	0	0	0
1952	Jammu Island	0	0	0	0	0	0	0	0	0	0
Block T O T A L :		0	0	17888	3460.4	14428	1466.8	0	1268.6	0	0

Name of three most important commodities manufactured			Name of Village	Serial Number
First	Second	Third		
120	121	122	2	1

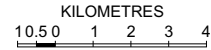
Xxxxx

Budhakhali	1914
Bishalakshampur	1915
Phatikpur	1916
Rajnagar Srinathgram	1917
Nadabhanga	1918
Ganesnagar	1919
Durganagar	1920
Narayanpur	1921
Iswaripur	1922
Madanganj	1923
Namkhana	1924
Narayanganj	1925
Debnagar	1926
Sibnagar Abad	1927
Dwariknagar	1928
Uttar Chandanpiri	1929
Dakshin Chandanpiri	1930
Sibrampur	1931
Rajnagar	1932
Dakshin Chandranagar	1933
Radhanagar	1934
Dakshin Durgapur	1935
Mousani	1936
Baliara	1937
Patibania	1938
Shibpur	1939
Maharajaganj	1940
Haripur	1941
Debnibas	1942
Bijaybati	1943
Amrabati	1944
Lakshampur Abad	1945
Bagdanga	1946
Kusumtala	1947
Lothian Island	1948
Henry'S Island	1949
Fedric Island	1950
Susni Island	1951
Jammu Island	1952

: Block T O T A L

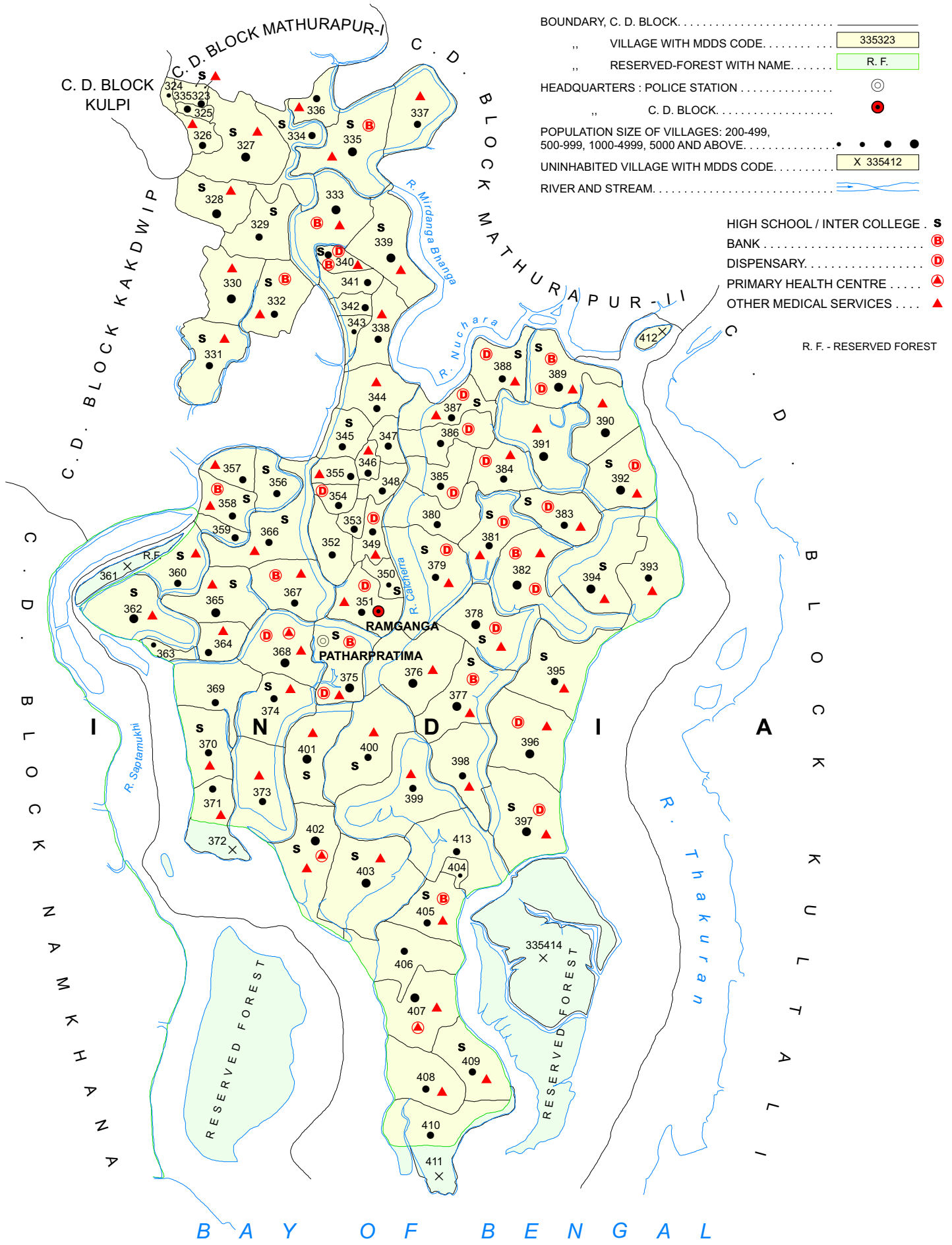
TOTAL AREA OF THE C. D. BLOCK 484.47 Sq. Kms.
 TOTAL POPULATION OF THE C. D. BLOCK 331823
 TOTAL NUMBER OF VILLAGES 92
 TOTAL NUMBER OF INHABITED VILLAGES 87
 TOTAL NUMBER OF CENSUS TOWNS NIL
 TOTAL NUMBER OF STATUTORY TOWNS NIL
 DISTANCE FROM DISTRICT HEADQUARTERS TO C. D. BLOCK HEADQUARTERS (APPROX.) 112 Kms.

WEST BENGAL
C. D. BLOCK PATHARPRATIMA
 DISTRICT SOUTH TWENTY FOUR PARGANAS



BOUNDARY, C. D. BLOCK
 ,, VILLAGE WITH MDDS CODE 335323
 ,, RESERVED-FOREST WITH NAME R. F.
 HEADQUARTERS : POLICE STATION
 ,, C. D. BLOCK
 POPULATION SIZE OF VILLAGES: 200-499, 500-999, 1000-4999, 5000 AND ABOVE
 UNINHABITED VILLAGE WITH MDDS CODE X 335412
 RIVER AND STREAM

HIGH SCHOOL / INTER COLLEGE . S
 BANK B
 DISPENSARY D
 PRIMARY HEALTH CENTRE A
 OTHER MEDICAL SERVICES T
 R. F. - RESERVED FOREST



Alphabetical List of Villages

Name of the CD Block : Patharpratima

CD Block Code (2011) : 0287

Sl. No.	Name of the Village	PLCN 2001	MDDS PLCN 2011
1	2	3	4
1	Abad Gangadharpur	04070200	335334
2	Achintya Nagar	04075000	335382
3	Banashyam Nagar	04074600	335378
4	Baradapur	04073800	335370
5	Bhagabatpur	04073900	335371
6	Bhajna	04069600	335328
7	Bishnupur	04074800	335380
8	Biswanathpur	04071400	335346
9	Brojaballabpur	04077000	335402
10	Buraburir Tat	04077600	335408
11	Burge Island	04078000	335412
12	Chhoto Banashyam Nagar	04074400	335376
13	Chintamanipur	04072500	335357
14	Dakshin Durgapur	04070100	335333
15	Dakshin Gangadharpur	04069500	335327
16	Dakshin Gobindapur	04072000	335352
17	Dakshin Kashinagar	04076000	335392
18	Dakshin Lakshminarayanpur	04074200	335374
19	Dakshin Madhusudanpur	04069400	335326
20	Dakshin Mahendrapur	04071800	335350
21	Dakshin Raypur	04070300	335335
22	Dakshin Shibganj	04074300	335375
23	Dakshin Sibpur	04072300	335355
24	Dakshin Surendraganj	04077400	335406
25	Daspur	04077200	335404
26	Debichak	04072100	335353
27	Digambarpur	04070700	335339
28	Durbachati	04072800	335360
29	Durgagobindopur	04073500	335367
30	Gangapur	04076600	335398
31	Gayadham	04071500	335347
32	Gobardhanpur	04077800	335410
33	Gobindapur Abad	04077100	335403
34	Gopalnagar Dakshin	04073300	335365
35	Gopalnagar Uttar	04073400	335366
36	Gurudaspur	04070800	335340
37	Harikrishnapur	04073100	335363
38	Heramba Gopalpur	04075900	335391
39	Indra Narayanpur	04070600	335338
40	Indraprastha	04071600	335348

Alphabetical List of Villages

Name of the CD Block : Patharpratima

CD Block Code (2011) : 0287

Sl. No.	Name of the Village	PLCN 2001	MDDS PLCN 2011
1	2	3	4
41	Indrapur	04077500	335407
42	Jagindrapur	04071700	335349
43	Jameson Island	04072900	335361
44	Kamdebnagar	04072400	335356
45	Kamdebpur	04074900	335381
46	Kaorakhali	04070500	335337
47	Kedarpur	04075500	335387
48	Kishori Nagar	04074100	335373
49	Krishnadaspur	04076700	335399
50	Krishnapur	04072700	335359
51	Kshetra Mohanpur	04076900	335401
52	Kuemuri	04075700	335389
53	Kumarpur	04075300	335385
54	Lakshmi Janardanpur	04075100	335383
55	Lakshmipur	04074700	335379
56	Madhab Nagar	04073600	335368
57	Mahendra Nagar	04073200	335364
58	Maheshpur	04075400	335386
59	Malaya	04069100	335323
60	Meherpur	04069700	335329
61	Nilerat	04069300	335325
62	Parbatipur	04071100	335343
63	Paschim Dwarakapur	04073700	335369
64	Paschim Sridharpur	04070900	335341
65	Paschim Sripatinagar	04076200	335394
66	Paschim Surendra Nagar	04073000	335362
67	Piprakhali	04070400	335336
68	Plat G 6Th Portion	04077900	335411
69	Plot 6Th Portion (Khas)	04074000	335372
70	Plot L Southernportion	04078200	335414
71	Purba Chintamonipur	04075200	335384
72	Purba Dwarokapur	04075600	335388
73	Purba Sripatinagar	04076100	335393
74	Purba Surendranagar	04075800	335390
75	Purna Chandrapur	04070000	335332
76	Radhakrishna Nagar	04072600	335358
77	Rajrajeshwaripur	04071300	335345
78	Rakhalpur	04076400	335396
79	Rakshaskhali	04076800	335400
80	Ramdebpur	04069200	335324

Alphabetical List of Villages

Name of the CD Block : Patharpratima

CD Block Code (2011) : 0287

Sl. No.	Name of the Village	PLCN 2001	MDDS PLCN 2011
1	2	3	4
81	Ramganga	04071900	335351
82	Ramnagar Abad	04071200	335344
83	Sagar Madhabpur	04072200	335354
84	Satyadaspur	04078100	335413
85	Sibnagar	04074500	335377
86	Sitarampur	04077700	335409
87	Sridhar Nagar	04076500	335397
88	Srinarayanpur	04069800	335330
89	Taranagar	04069900	335331
90	Upendra Nagar	04076300	335395
91	Uttar Mahendrapur	04071000	335342
92	Uttar Surendraganj	04077300	335405

Census of India 2011
Amenities and Land use

Serial Number	Name of Village	Location code no.	Total area of the village (in hectares rounded up to one decimal place)	Total population (2011 census)	Number of households (2011 census)	Number of educational amenities available in village , the distance range code viz; a for 0-5 kms, b for 5-10 kms, c for 10+ kms of nearest place where facility is available							
						Pre-Primary school (PP)	Primary school (P)	Middle school (M)	Secondary School (S)	Senior Secondary school (SS)	Degree college of arts science & commerce (ASC)	Engineering college(EC)	Medical college (MC)
1	2	3	4	5	6	7	8	9	10	11	12	13	14

Name of District:-South Twenty Four Parganas

Name of CD Block:-Patharpratima

1953	Malaya	335323	134.1	1921	378	3	3	2	1	b	c	c	c
1954	Ramdebpur	335324	68	250	49	1	1	a	a	b	c	c	c
1955	Nilerat	335325	73.4	1823	330	1	1	a	a	c	c	c	c
1956	Dakshin Madhusudanpur	335326	199.2	2894	510	1	1	a	a	c	c	c	c
1957	Dakshin Gangadharpur	335327	956.8	13738	2593	8	7	2	1	c	c	c	c
1958	Bhajna	335328	553.6	5307	1096	4	4	1	1	a	c	c	c
1959	Meherpur	335329	580.7	3494	682	3	3	1	1	a	c	c	c
1960	Srinarayanpur	335330	589.5	5098	1164	4	4	1	a	a	c	c	c
1961	Taranagar	335331	618.5	4425	937	5	4	1	1	b	c	c	c
1962	Purna Chandrapur	335332	563	4099	973	4	4	1	1	1	c	c	c
1963	Dakshin Durgapur	335333	734.3	5722	1203	9	8		a	a	c	c	c
1964	Abad Gangadharpur	335334	387.4	1615	344	2	2	1	1	c	c	c	c
1965	Dakshin Raypur	335335	927.2	9858	2054	7	7	1	1	1	c		
1966	Piprahali	335336	247.3	2274	449	2	2				c		
1967	Kaorakhali	335337	489.4	3957	865	3	3				c		
1968	Indra Narayanpur	335338	458.5	4120	759	4	3	1	a	a	b	c	c
1969	Digambarpur	335339	787	6577	1395	6	5	2	2	1	c	c	c
1970	Gurudaspur	335340	187.9	2183	453	2	1	1	1	1	c	c	c
1971	Paschim Sridharpur	335341	212.7	2310	434	2	1		a	a	b	c	c
1972	Uttar Mahendrapur	335342	124	1383	262	2	1		a	a	b	c	c
1973	Parbatipur	335343	89.2	650	118	4	3		a	a	b	c	c
1974	Ramnagar Abad	335344	556.1	3985	756	3	2		a	a	b	c	c
1975	Rajrajeshwaripur	335345	251	2338	478	4	4	2	2	a	b	c	c
1976	Biswanathpur	335346	135.6	1162	245	2	2	2	2	a	b	c	c
1977	Gayadham	335347	185.6	1889	370	2	2	1	a	b	b	c	c
1978	Indraprastha	335348	213.1	1246	253	2	2	a	a	a	b	c	c
1979	Jagindrapur	335349	270.7	1891	408	3	3	a	a	a	b	c	c
1980	Dakshin Mahendrapur	335350	178.5	875	181	3	3	1	1	1	b	c	c
1981	Ramganga	335351	516.4	4118	869	4	4	b	a	a	a	c	c
1982	Dakshin Gobindapur	335352	423.7	3208	664	3	3	b	a	a	b	c	c
1983	Debichak	335353	120.1	1089	198	1	1	1	a	a	b	c	c
1984	Sagar Madhabpur	335354	140.7	1069	272	1	1		a		b	c	c
1985	Dakshin Sibpur	335355	189.6	1455	370	2	2		a		b	c	c
1986	Kamdebnagar	335356	300.5	2346	456	2	2	1	1	a	b	c	c
1987	Chintamanipur	335357	266.4	2098	425	3	3	a	a	a	b	c	c
1988	Radhakrishna Nagar	335358	325.1	3068	656	4	4	1	1	1	b	c	c
1989	Krishnapur	335359	126.9	1068	220	3	3	1	a	a	b	c	c
1990	Durbachati	335360	393	3830	782	3	3	2	2	1	b	c	c
1991	Jameson Island	335361	276.5	0	0								
1992	Paschim Surendra Nagar	335362	698.3	6378	1383	5	5	1	1	1	c	c	c
1993	Harikrishnapur	335363	94.6	631	132	1	1						

- Village Directory

(As in 2009)

le. (If not available within the < 5 Kms, b for 5-10 Kms and c if facility is available is given).						Number of Medical Amenities available. (If not available within the village, the distance range code viz; a for < 5 Kms, b for 5-10 Kms and c for 10+ kms of nearest place where facility is available is given).						Name of Village	Serial Number					
Management institute (MI)	Polytechnic (Pt)	Vocational training school /ITI	Non-formal training centre (NFTC)	Special school for disabled (SSD)	Others (specify)	Community health centre (CHC)	Primary health centre (PHC)	Primary health sub centre (PHS)	Maternity and child welfare centre (MCWC)	T.B. clinic (TBC)	Hospital-allopathic (HA)			Hospital-alternative medicine (HO)	Dispensary (D)	Veterinary hospital (VH)	Mobile health clinic (MHC)	Family welfare centre (FWC)
15	16	17	18	19	20	21	22	23	24	25	26	27	28	29	30	31	2	1

Location CodeNo:-343

Location CodeNo:-0287

c	c	c	c	c		c	c	1	c	c	c	c	c	c	c	c	Malaya	1953
c	c	c	c	c		c	c	a	c	c	c	c	c	c	c	c	Ramdebpur	1954
c	c	c	c	c		c	c	a	c	c	c	c	c	c	c	c	Nilerat	1955
c	c	c	c	c		c	c	1	c	c	c	c	c	c	c	c	Dakshin Madhusudanpur	1956
c	c	c	c	c		c	c	1	c	c	c	c	c	c	c	c	Dakshin Gangadharpur	1957
c	c	c	c	c		c	c	1	c	c	c	c	c	c	c	c	Bhajna	1958
c	c	c	c	c		c	c	c		c	c			c			Meherpur	1959
c	c	c	c	c		c	c	1	1	c	b			c			Srinarayanpur	1960
c	c	c	c	c		c	c	1	1	c	c			c			Taranagar	1961
c	c	c	c	c		c	c	1		c	b			c			Purna Chandrapur	1962
c	c	c	c	c		c	a	1	c	c	a	a	a	c	c	c	Dakshin Durgapur	1963
c	c	c	c	c		c	c	c	c	c	c	c	c	c	c	c	Abad Gangadharpur	1964
						c	b	1		c	c	b		b		b	Dakshin Raypur	1965
						c	b	1	1	b	c	c	a	c	a	a	Piprakhali	1966
						c	b	1	1	c	c	b	b	c	b	b	Kaorakhali	1967
c	c	c	c	c		b	a	1	b	c	a	a		b	b	b	Indra Narayanpur	1968
c	c	c	c	c		c	a	1	c	c	a	a	a	c	c	b	Digambarpur	1969
c	c	c	c			c	a	1	c	c	a	a	1	c	c	c	Gurudaspur	1970
c	c	c	c	c	c	b	a	a	b	c	a	a	a	b	b	b	Paschim Sridharpur	1971
c	c	c	c	c		b	a	a	b	c	a	a	a	b	b	b	Uttar Mahendrapur	1972
c	c	c	c	c		b	b	a	b	c	a	b	a	b	b	b	Parbatipur	1973
c	c	c	c	c		b	a	1	b	c	a	a	a	b	b	b	Ramnagar Abad	1974
c	c	c	b	c		b	c	a	c	c	c	c	a	b	b	c	Rajrajeshwaripur	1975
c	c	c	b	c		b	b	1	b	c	b	b	a	a	b	b	Biswanathpur	1976
c	c	c	b	c		b	b	a	b	c	b	b	a	b	b	b	Gayadham	1977
c	c	c	a	c		b	b	a	b	c	b	b	b	a	b	b	Indraprastha	1978
c	c	c	a	c		b	b	1	b	c	b	b	1	a	b	b	Jagindrapur	1979
c	c	c	a	c		b	b	a	b	c	b	b	a	a	b	b	Dakshin Mahendrapur	1980
c	c	c	a	b		a	a	1	a	c	a	c	1	a	1	a	Ramganga	1981
c	c	c	b	c		a	b	a	b	c	b	a	a	a	b	b	Dakshin Gobindapur	1982
c	c	c	b	c		b	b	a	b	c	b	b	b	1	b	b	Debichak	1983
c	c	c	b	c		b	b	a	b	c	b	c	1	a	b	b	Sagar Madhabpur	1984
c	c	c	b	c		a	b	1	b	c	b	c		a	b	b	Dakshin Sibpur	1985
c	c	c	c	c		b	b	c	a	b	b			b			Kamdebnagar	1986
c	c	c	c	c		b	b	1	1	b	b			b			Chintamanipur	1987
c	c	c	c	c		b	b	1	1	b	b			b			Radhakrishna Nagar	1988
c	c	c	c	c		b	b	c	a	b	b			b			Krishnapur	1989
c	c	c	c	c		b	b	a	1	b	b			b			Durbachati	1990
																	Jameson Island	1991
c	c	c	c	c		c	c	1	1	c	c			c			Paschim Surendra Nagar	1992
																	Harikrishnapur	1993

Serial Number	Name of Village	Number of Non-Government Medical Amenities available.							Availability of drinking water - Yes / No							
		Charitable non Govt. hospital/Nursing home.	Medical practitioner with MBBS Degree	Medical practitioner with other degree	Medical practitioner with no degree	Traditional practitioner and faith healer	Medicine Shop	Others	Tap water (Treated/Untreated)	Well water (Covered / Uncovered well)	Hand Pump	Tube wells / Bore well	Spring	River / Canal	Tank / Pond / Lake	Others
1	2	32	33	34	35	36	37	38	39	40	41	42	43	44	45	46

1953	Malaya	0	0	0	0	0	0	0	No	No	Yes	No	No	No	Yes	No
1954	Ramdebpur	0	0	0	0	0	0	0	No	No	Yes	No	No	Yes	Yes	No
1955	Nilerat	0	0	0	0	0	0	0	No	No	Yes	No	No	Yes	Yes	No
1956	Dakshin Madhusudanpur	0	0	0	0	0	0	0	No	No	Yes	No	No	Yes	Yes	No
1957	Dakshin Gangadharpur	0	0	0	0	0	0	0	No	No	Yes	No	No	Yes	Yes	No
1958	Bhajna	0	0	0	0	0	0	0	No	No	Yes	No	No	Yes	Yes	No
1959	Meherpur	0	0	0	4	0	0	0	No	No	No	Yes	No	Yes	Yes	No
1960	Srinarayanpur	0	0	0	12	0	4	0	No	No	No	Yes	No	Yes	Yes	No
1961	Taranagar	0	0	0	18	0	1	0	No	No	No	Yes	No	Yes	Yes	No
1962	Purna Chandrapur	0	0	1	22	0	1	0	No	No	No	Yes	No	Yes	Yes	No
1963	Dakshin Durgapur	0	0	0	18	0	1	0	No	No	Yes	Yes	No	Yes	Yes	No
1964	Abad Gangadharpur	0	0	0	0	0	0	0	No	No	Yes	No	No	Yes	Yes	No
1965	Dakshin Raypur	0	0	0	0	0	7	0	No	No	Yes	No	No	No	No	No
1966	Piprahali	0	0	0	0	0	0	0	No	No	Yes	No	No	No	No	No
1967	Kaorakhali	0	0	0	0	0	0	0	Yes	No	Yes	No	No	No	No	No
1968	Indra Narayanpur	0	0	0	10	0	1	0	No	No	Yes	Yes	No	Yes	Yes	No
1969	Digambarpur	0	0	0	20	0	2	0	No	No	Yes	Yes	No	Yes	Yes	No
1970	Gurudaspur	0	1	5	0	2	2	0	No	No	Yes	Yes	No	No	Yes	No
1971	Paschim Sridharpur	0	0	0	5	0	1	0	Yes	No	Yes	Yes	No	Yes	Yes	No
1972	Uttar Mahendrapur	0	0	0	7	0	0	0	No	No	Yes	Yes	No	Yes	Yes	No
1973	Parbatipur	0	0	1	5	0	0	0	No	No	Yes	Yes	No	Yes	Yes	No
1974	Ramnagar Abad	0	0	0	6	0	0	0	No	No	Yes	Yes	No	Yes	Yes	No
1975	Rajrajeshwaripur	0	0	0	3	0	2	0	No	No	Yes	No	No	No	Yes	No
1976	Biswanathpur	0	0	0	3	0	3	0	No	No	Yes	No	No	No	Yes	No
1977	Gayadham	0	0	0	2	0	0	0	No	No	Yes	No	No	No	Yes	No
1978	Indraprastha	0	0	0	2	0	0	0	No	No	Yes	No	No	No	Yes	No
1979	Jagindrapur	0	0	0	3	0	2	0	Yes	No	Yes	No	No	No	Yes	No
1980	Dakshin Mahendrapur	0	0	0	1	0	2	0	Yes	No	Yes	No	No	No	Yes	No
1981	Ramganga	1	0	3	0	0	5	0	Yes	No	Yes	No	No	No	Yes	No
1982	Dakshin Gobindapur	0	0	0	3	1	0	0	Yes	No	No	No	No	No	Yes	No
1983	Debichak	0	0	0	2	0	1	0	Yes	No	Yes	No	No	No	Yes	No
1984	Sagar Madhabpur	0	1	0	0	1	0	0	No	No	Yes	No	No	Yes	No	No
1985	Dakshin Sibpur	0	0	0	2	0	1	0	No	No	Yes	No	No	No	Yes	No
1986	Kamdebnagar	0	0	0	2	0	0	0	No	No	Yes	No	No	No	No	No
1987	Chintamanipur	0	0	0	2	0	1	0	No	No	Yes	No	No	No	Yes	No
1988	Radhakrishna Nagar	0	0	0	3	0	3	0	No	No	Yes	No	No	No	No	No
1989	Krishnapur	0	0	0	0	0	0	0	No	No	Yes	No	No	No	No	No
1990	Durbachati	0	0	0	2	0	0	0	No	No	Yes	No	No	No	No	No
1991	Jameson Island															
1992	Paschim Surendra Nagar	0	0	0	3	0	2	0	No	No	Yes	No	No	No	No	No
1993	Harikrishnapur	0	0	0	0	0	4	0	No	No	Yes	No	No	Yes	Yes	Yes

Availability of toilet & others Yes / No				Communication and transport facilities (If amenities available code -Yes is given except for Village Pin Code ,If not available within the village , the distance range code viz; a for < 5 Kms, b for 5-10 Kms and c for 10+ kms of nearest place where facility is available is given).									
Community toilet including bath.	Community toilet excluding bath.	Rural sanitary mart or sanitary hardware outlet available near the village.	Community bio- gas or recycle of waste for productive use.	Post office(PO)	Sub post office (SPO)	Post & Telegraph office (P&TO)	Village Pin Code	Telephones (Land lines)	Public call office (PCO)	Mobile phone coverage	Name of Village	Serial Number	
47	48	49	50	51	52	53	54	55	56	57	2	1	

No	No	No	No	Yes	b	c	743399	b	b	Yes	Malaya	1953
No	No	No	No	a	b	c	743399	b	c	Yes	Ramdebpur	1954
No	No	No	No	a	b	c	743399	b	c	Yes	Nilerat	1955
No	No	No	No	a	c	c	743349	c	c	Yes	Dakshin Madhusudanpur	1956
No	No	No	No	Yes	a	c	743399	c	b	Yes	Dakshin Gangadharpur	1957
No	No	No	No	Yes	a	c	743399	c	b	Yes	Bhajna	1958
No	No	No	No		Yes	c	743349	a	b	Yes	Meherpur	1959
No	No	No	No	Yes	c	c	743399	Yes	b	Yes	Srinarayanpur	1960
No	No	No	No	Yes	c	c	743399	Yes	b	Yes	Taranagar	1961
No	Yes	No	No	Yes	c	c	743349	Yes	b	Yes	Purna Chandrapur	1962
No	Yes	No	No	Yes	c	c	743349	Yes	b	Yes	Dakshin Durgapur	1963
No	No	No	No	a	c	c	743349	c	b	Yes	Abad Gangadharpur	1964
No	No	No	No	Yes	c	c	743349	a	b	Yes	Dakshin Raypur	1965
No	No	No	No	a	c	c	743349	a	b	Yes	Piprakhali	1966
No	No	Yes	No	Yes	c	c	743349	a	b	Yes	Kaorakhali	1967
No	Yes	No	No	Yes	b	c	743349	Yes	b	Yes	Indra Narayanpur	1968
No	Yes	No	No	Yes	c	c	743349	Yes	c	Yes	Digambarpur	1969
No	Yes	No	No	Yes	c	c	743349	Yes	c	Yes	Gurudaspur	1970
Yes	No	No	No	a	b	b	743347	Yes	b	Yes	Paschim Sridharpur	1971
No	Yes	No	No	a	b	b	743373	Yes	c	Yes	Uttar Mahendrapur	1972
No	Yes	No	No	a	a	b	743349	b	c	Yes	Parbatipur	1973
No	Yes	No	No	Yes	b	b	743349	Yes	b	Yes	Ramnagar Abad	1974
Yes	Yes	No	No	a	c	c	743349	Yes	c	Yes	Rajrajeshwaripur	1975
No	No	No	No	Yes	b	c	743349	Yes	b	Yes	Biswanathpur	1976
No	No	No	No	a	b	c	743349	Yes	b	Yes	Gayadham	1977
No	No	No	No	a	b	c	743349	Yes	b	Yes	Indraprastha	1978
No	No	No	No	Yes	b	c	743371	Yes	c	Yes	Jagindrapur	1979
No	No	No	No	a	b	c	743373	Yes	c	Yes	Dakshin Mahendrapur	1980
No	No	No	No	Yes		c	743371	Yes	b	Yes	Ramganga	1981
No	No	No	No	Yes	a	c	743371	Yes	b	Yes	Dakshin Gobindapur	1982
No	No	No	No	a	b	c	743371	Yes	b	Yes	Debichak	1983
No	No	No	No	a	a	c	743349	Yes	b	Yes	Sagar Madhabpur	1984
Yes	No	No	No	Yes	a	c	743349	Yes	b	Yes	Dakshin Sibpur	1985
No	No	No	No	a	b	c	743371	a	b	Yes	Kamdebnagar	1986
No	No	No	No	a	b	c	743349	a	b	Yes	Chintamanipur	1987
No	No	No	No	Yes	b	c	743347	Yes	b	Yes	Radhakrishna Nagar	1988
No	No	No	No	a	b	c	743371	a	b	Yes	Krishnapur	1989
No	No	No	No	a	b	c	743347	a	b	Yes	Durbachati	1990
											Jameson Island	1991
No	No	No	No	Yes	c	c	743347	b	b	Yes	Paschim Surendra Nagar	1992
No	Yes	No	No			c	743347	Yes	b	Yes	Harikrishnapur	1993

Communication and transport facilities (If amenities available code -Yes is given except for Village Pin Code ,If not available within the village , the distance range code viz; a for < 5 Kms, b for 5-10 Kms and c for 10+ kms of nearest place where facility is available is given).												Village connected to highway (If amenities available code viz; a for < 5 Kms, b for 5-10 Kms and c for 10+ kms of nearest place where facility is available is given).				
Serial Number	Name of Village	Internet cafes/ Common service centre (CSC)	Private courier facility	Bus service (Public & Private)	Railway stations	Auto/Modified Autos	Taxis and Vans	Tractors	Cycle-pulled rickshaws(Manual & Machine driven)	Carts driven by animals	Sea /River ferry service	Connected to national highway(NH)	Connected to state highway(SH)	Connected to major district road (MDR)	Connected to others district road	Pucca roads
1	2	58	59	60	61	62	63	64	65	66	67	68	69	70	71	72

1953	Malaya	c	c	b	c	c	Yes	Yes	Yes	c	c	c	c	c	c	b
1954	Ramdebpur	c	c	a	c	c	a	Yes	Yes	c	c	c	c	c	c	b
1955	Nilerat	c	c	b	c	c	Yes	Yes	Yes	c	c	c	c	c	c	b
1956	Dakshin Madhusudanpur	c	c	b	c	c	Yes	Yes	Yes	c	c	c	c	c	c	b
1957	Dakshin Gangadharpur	c	c	b	c	c	Yes	Yes	Yes	c	c	c	c	c	c	b
1958	Bhajna	c	c	b	c	c	Yes	Yes	Yes	c	c	c	c	c	c	a
1959	Meherpur	c	c	b	c	Yes	c	a	Yes	c	a	c	c	c	c	Yes
1960	Srinarayanpur	c	c	b	c	c	c	b	Yes	c	a	c	c	c	c	a
1961	Taranagar	c	c	a	c	c	c	b	Yes	c	Yes	c	c	c	c	b
1962	Purna Chandrapur	c	c	b	c	c	Yes	c	Yes	c	Yes	c	c	c	c	Yes
1963	Dakshin Durgapur	c	c	Yes	c	Yes	Yes	c	Yes	c	Yes	c	c	c	c	a
1964	Abad Gangadharpur	c	c	b	c	c	Yes	Yes	Yes	c	c	c	c	c	c	b
1965	Dakshin Raypur	c	b	a	c	c	b	c	Yes	c	a	c	c			b
1966	Piprakhali	c	c	b	c	b	a	c	Yes	c	a					b
1967	Kaorakhali	b	c	Yes	c	c	a	c	Yes	c	Yes	c	c			a
1968	Indra Narayanpur	b	b	a	c	a	Yes	c	Yes	b	Yes	c	c	c	c	b
1969	Digambarpur	c	c	a	c	c	Yes	b	Yes	c	Yes	c	c	c	c	b
1970	Gurudaspur	c	c	a	c	Yes	Yes	a	Yes	c	a	c	c	c	c	b
1971	Paschim Sridharpur	b	b	a	c	a	Yes	a	Yes	b	Yes	c	c	c	c	b
1972	Uttar Mahendrapur	b	b	a	c	a	Yes	a	Yes	b	Yes	c	c	c	c	b
1973	Parbatipur	b	b	b	c	a	Yes	b	Yes	b	Yes	c	c	b	b	b
1974	Ramnagar Abad	b	b	a	c	a	Yes	a	Yes	b	Yes	c	c	c	c	b
1975	Rajrajeshwaripur	Yes	c	Yes	c	Yes	Yes	c	Yes	c	Yes	c	c	c	Yes	Yes
1976	Biswanathpur	Yes	Yes	Yes	c	Yes	Yes	c	Yes	c	a	c		c	Yes	Yes
1977	Gayadham	a	c	a	c	a	Yes	c	Yes	c	a	c	c	c	a	a
1978	Indraprastha	a	c	a	c	a	a	c	Yes	c	Yes	c	c	c	a	a
1979	Jagindrapur	Yes	c	Yes	c	Yes	Yes	c	Yes	c	Yes	c	c	c	Yes	Yes
1980	Dakshin Mahendrapur	a	c	Yes	c	Yes	Yes	c	Yes	c	Yes	c	c	c	Yes	Yes
1981	Ramganga	Yes	c	Yes	c	Yes	Yes	c	Yes	c	Yes	c	c	c	Yes	Yes
1982	Dakshin Gobindapur	a	c	a	c	c	Yes	c	Yes	c	Yes	c	c	c	a	a
1983	Debichak	a	c	Yes	c	Yes	Yes	c	Yes	c	a	c	c	c	Yes	Yes
1984	Sagar Madhabpur	a	c	a	c	a	Yes	b	Yes	c	Yes	c	c	c		a
1985	Dakshin Sibpur	a	c	a	c	a	Yes	b	Yes	c	Yes	c	c	c		a
1986	Kamdebnagar	a	c	a	c	a	Yes	b	Yes	c	Yes	c	c	a		a
1987	Chintamanipur	a	c	a	c	a	Yes	b	Yes	c	Yes	c	c	a		a
1988	Radhakrishna Nagar	Yes	c	a	c	a	Yes	c	Yes	c	Yes	c	c	a	Yes	Yes
1989	Krishnapur	a	c	a	c	a	Yes	c	Yes	c	Yes	c	c	a	a	a
1990	Durbachati	Yes	c	a	c	a	Yes	c	Yes	c	Yes	c	c	a	a	a
1991	Jameson Island															
1992	Paschim Surendra Nagar	b	c	b	c	b	Yes	c	Yes	c	Yes	c	c	b	b	b
1993	Hari Krishnapur	b	c	b	c	c	Yes	c	Yes	c	a					b

ys,village roads, banks & credit societies
 :-Yes is given, If not available within the
 code viz; a for < 5 Kms, b for 5-10 Kms
 place where facility is available is given).

Availability of miscellaneous facilities (If amenities available code -Yes is given, If not
 available within the village , the distance range code viz; a for < 5 Kms, b for 5-10 Kms
 and c for 10+ kms of nearest place where facility is available is given).

73	74	75	76	77	78	79	80	81	82	83	84	85	86	87	Name of Village	Serial Number
															2	1

a	c	c	Yes	c	c	c	Yes	c	c	b	c	Yes	Yes	c	Malaya	1953
a	c	c	Yes	c	c	c	a	c	c	b	c	Yes	Yes	c	Ramdebpur	1954
a	c	c	Yes	c	c	c	a	c	c	a	c	Yes	Yes	c	Nilerat	1955
a	c	c	Yes	c	c	c	Yes	c	c	a	c	Yes	Yes	c	Dakshin Madhusudanpur	1956
a	c	c	Yes	c	c	c	Yes	c	c	Yes	c	Yes	Yes	Yes	Dakshin Gangadharpur	1957
a	c	c	Yes	c	c	c	a	c	c	Yes	c	Yes	Yes	c	Bhajna	1958
b	c	b	c	c	c	c	Yes	b	c	b	c	Yes	Yes	Yes	Meherpur	1959
a	c		c	c	c	c	Yes	Yes	c	c	c	Yes	Yes	Yes	Srinarayanpur	1960
a	c	Yes	c	c	c	c	Yes	Yes	c	c	c	Yes	Yes	Yes	Taranagar	1961
a	c		c	Yes	c	c	Yes	Yes	Yes	Yes	c	Yes	Yes	Yes	Purna Chandrapur	1962
b	Yes	c	c	Yes	c	c	Yes	Yes	c	c	c	Yes	Yes	Yes	Dakshin Durgapur	1963
a	c	c	Yes	c	c	c	Yes	c	c	b	c	Yes	Yes	c	Abad Gangadharpur	1964
a				Yes		c	Yes	Yes	c	Yes	Yes	Yes	Yes	Yes	Dakshin Raypur	1965
a						c	Yes	Yes	c	a	Yes	Yes	Yes	Yes	Piprakhali	1966
b						c	Yes	Yes	c	b	Yes	Yes	Yes	Yes	Kaorakhali	1967
b	Yes	c	c	a	c	c	Yes	Yes	c	a	b	Yes	Yes	Yes	Indra Narayanpur	1968
a	Yes	c	c		c	c	Yes	Yes	c	a	c	Yes	Yes	c	Digambarpur	1969
b	Yes	c	c	Yes	c	c	Yes	Yes	c	Yes	c	Yes	Yes	Yes	Gurudaspur	1970
b	Yes	c	c		c	b	Yes	Yes	b	a	b	Yes	Yes	Yes	Paschim Sridharpur	1971
b	Yes	c	c		c	b	Yes	Yes	b	a	b	Yes	Yes	Yes	Uttar Mahendrapur	1972
b	Yes	b	c	a	c	b	Yes	b	c	a	b	a	Yes	Yes	Parbatipur	1973
b	Yes	c	c		c	c	Yes	Yes	c	a	b	Yes	Yes	Yes	Ramnagar Abad	1974
Yes	Yes	a	Yes	b	c	c	Yes	a	Yes	Yes	c	Yes	Yes	Yes	Rajrajeshwaripur	1975
Yes	Yes	a	Yes	b	c	c	Yes	c	Yes	Yes	c	Yes	Yes	Yes	Biswanathpur	1976
Yes	a	a	a	b	c	c	Yes	c	c	a	c	Yes	Yes	Yes	Gayadhama	1977
Yes	a	a	a	b	c	c	Yes	c	c	a	c	Yes	Yes	Yes	Indraprastha	1978
Yes	Yes	a	Yes	b	c	c	Yes	c	Yes	Yes	c	a	a	Yes	Jagindrapur	1979
Yes	Yes	a	Yes	b	c	c	Yes	c	Yes	Yes	c	Yes	Yes	Yes	Dakshin Mahendrapur	1980
Yes	Yes	a	Yes	a	c	c	Yes	Yes	Yes	a	c	Yes	Yes	Yes	Ramganga	1981
Yes	a	b	a	c	c	c	Yes	b	c	a	c	Yes	Yes	Yes	Dakshin Gobindapur	1982
Yes	Yes	a		b	c	c	Yes	Yes	c	Yes	Yes	Yes	Yes	Yes	Debichak	1983
a	Yes	b	a	b	c	c	Yes	a	c	a	a	Yes	Yes	Yes	Sagar Madhabpur	1984
Yes		b	a		c	c	Yes	a	c	a	a	Yes	Yes	Yes	Dakshin Sibpur	1985
Yes			Yes	a	c	c	Yes	Yes	c	a	Yes	Yes	Yes	Yes	Kamdebnagar	1986
Yes			Yes	a	c	c	Yes	Yes	c	a	Yes	Yes	Yes	Yes	Chintamanipur	1987
Yes			Yes	Yes	c	c	Yes	Yes	c	Yes	Yes	Yes	Yes	Yes	Radhakrishna Nagar	1988
Yes			Yes	a	c	c	Yes	Yes	c	a	Yes	Yes	Yes	Yes	Krishnapur	1989
Yes			Yes	a	c	c	Yes	Yes	c	a	Yes	Yes	Yes	Yes	Durbachati	1990
															Jameson Island	1991
Yes			Yes	b	c	c	Yes	Yes	c	Yes	Yes	Yes	Yes	Yes	Paschim Surendra Nagar	1992
a		Yes	Yes		c	c	Yes	Yes	c	Yes	Yes	Yes	Yes	Yes	Harikrishnapur	1993

Availability of miscellaneous facilities (If amenities available code -Yes is given, If not available within the village , the distance range code viz; a for < 5 Kms, b for 5-10 Kms and c for 10+ kms of nearest place where facility is available is given).												Availability of electricity (Yes/No)			
Serial Number	Name of Village	ASHA (Accredited Social Health Activist)	Community centre with/without TV	Sports Field,	Sports Club / Recreation Centre	Cinema / Video Hall	Public Library	Public Reading Room	Newspaper Supply	Assembly Polling station	Birth & Death Registration Office	Power Supply for Domestic Use (ED)	Power Supply for Agricultural Use (EAG)	Power Supply for Commercial Use (EC)	Power Supply for All Uses (EA)
1	2	88	89	90	91	92	93	94	95	96	97	98	99	100	101

1953	Malaya	Yes	c	Yes	c	c	c	c	Yes	Yes	Yes	Yes	No	No	No
1954	Ramdebpur	Yes	c	a	c	c	c	c	Yes	a	a	Yes	No	No	No
1955	Nilerat	Yes	c	a	c	c	c	c	Yes	Yes	a	Yes	No	No	No
1956	Dakshin Madhusudanpur	Yes	c	c	c	c	c	c	Yes	Yes	Yes	Yes	No	No	No
1957	Dakshin Gangadharpur	Yes	Yes	Yes	Yes	Yes	Yes	Yes	Yes	Yes	Yes	Yes	No	No	No
1958	Bhajna	Yes	c	Yes	c	c	c	c	Yes	Yes	Yes	Yes	No	No	No
1959	Meherpur	b	c	Yes	Yes	c	a	a	a	Yes	b	Yes	No	No	No
1960	Srinarayanpur	Yes	c	Yes	Yes	c	c	c	c	b	b	Yes	No	No	No
1961	Taranagar	Yes	c	a	Yes	c	c	c	c	Yes	b	Yes	No	No	No
1962	Purna Chandrapur	Yes	c	Yes	Yes	c	Yes	c	Yes	Yes	Yes	Yes	No	No	No
1963	Dakshin Durgapur	Yes	c	c	Yes	Yes	c	c	c	c	c	Yes	No	No	No
1964	Abad Gangadharpur	Yes	c	b	c	c	c	c	a	a	a	Yes	No	No	No
1965	Dakshin Raypur	Yes	Yes	Yes	Yes	Yes	Yes	Yes	Yes	Yes	Yes	Yes	No	No	No
1966	Piprakhali	Yes	Yes	Yes	Yes	Yes	Yes	Yes	Yes	Yes	a	Yes	No	No	No
1967	Kaorakhali	Yes	Yes	Yes	Yes	Yes	Yes	Yes	Yes	Yes	Yes	Yes	No	No	No
1968	Indra Narayanpur	Yes	b	b	b	b	c	c	c	c	c	Yes	No	No	No
1969	Digambarpur	Yes	c	c	c	c	c	c	c	c	c	Yes	No	No	No
1970	Gurudaspur	Yes	c	c	c	c	c	c	c	c	c	Yes	No	No	No
1971	Paschim Sridharpur	Yes	b	b	b	b	c	c	c	c	c	Yes	Yes	No	No
1972	Uttar Mahendrapur	Yes	b	b	b	b	c	c	c	c	c	Yes	No	No	No
1973	Parbatipur	a	a	a	b	b	c	b	b	b	a	Yes	No	No	No
1974	Ramnagar Abad	Yes	b	b	b	b	c	c	c	c	c	Yes	No	No	No
1975	Rajrajeshwaripur	Yes	c	a	a	a	Yes	Yes	Yes	Yes	b	Yes	Yes	Yes	Yes
1976	Biswanathpur	Yes	b	a	a	a	a	a	Yes	Yes	a	Yes	Yes	No	No
1977	Gayadham	Yes	b	a	b	a	a	a	Yes	Yes	b	Yes	No	No	No
1978	Indraprastha	Yes	b	a	a	a	a	a	Yes	Yes	a	Yes	Yes	No	No
1979	Jagindrapur	Yes	b	a	a	a	a	a	Yes	Yes	Yes	Yes	Yes	Yes	Yes
1980	Dakshin Mahendrapur	Yes	b	Yes	Yes	Yes	b	b	Yes	Yes	a	Yes	Yes	Yes	Yes
1981	Ramganga	Yes	c	a	a	a	b	b	Yes	Yes	a	Yes	Yes	Yes	Yes
1982	Dakshin Gobindapur	Yes	b	a	a	a	b	b	Yes	Yes	a	Yes	Yes	No	No
1983	Debichak	Yes	c	a	a	a	a	a	Yes	Yes	a	Yes	Yes	Yes	Yes
1984	Sagar Madhabpur	b	a	Yes	c	a	a	Yes	Yes	Yes	a	Yes	No	No	No
1985	Dakshin Sibpur	a	b	a	a	a	a	a	Yes	Yes	a	Yes	No	No	No
1986	Kamdebnagar	Yes	Yes	Yes	Yes	Yes	Yes	Yes	Yes	Yes	a	Yes	No	No	No
1987	Chintamanipur	Yes	Yes	Yes	Yes	Yes	Yes	Yes	Yes	Yes	a	Yes	No	No	No
1988	Radhakrishna Nagar	Yes	Yes	Yes	Yes	Yes	Yes	Yes	Yes	Yes	a	Yes	No	No	No
1989	Krishnapur	Yes	Yes	Yes	Yes	Yes	Yes	Yes	Yes	Yes	a	Yes	No	No	No
1990	Durbachati	Yes	Yes	Yes	Yes	Yes	Yes	Yes	Yes	Yes	Yes	Yes	No	No	No
1991	Jameson Island														
1992	Paschim Surendra Nagar	Yes	Yes	Yes	Yes	Yes	Yes	Yes	Yes	Yes	b	Yes	No	No	No
1993	Harikrishnapur	Yes	Yes	Yes	Yes	Yes	Yes	Yes	Yes	Yes	Yes	Yes	No	No	No

Nearest Town		Land Use							
		Area under different types of land use (in hectares rounded up to one decimal place)							
Name	Distance range code i.e. a for < 5 Kms, b for 5-10 Kms and c for 10+ kms .	Forests	Area under Non-agricultural Uses	Barren and Un-cultivable land	Permanent Pastures and Other Grazing Lands	Land Under Miscellaneous Tree Crops etc.	Culturable Waste Land	Name of Village	Serial Number
102	103	104	105	106	107	108	109	2	1

DIAMOND HARB	c	0	19	0	0	0	0	Malaya	1953
DIAMOND HARBOUR		0	19	0	0	0	0	Ramdebpur	1954
DIAMOND HARB	c	0	10.4	0	0	0	0	Nilerat	1955
DIAMOND HARB	c	0	20	0	0	0	0	Dakshin Madhusudanpur	1956
DIAMOND HARB	c	0	9.8	0	0	0	0	Dakshin Gangadharpur	1957
DIAMOND HARB	c	0	45.6	0	0	0	0	Bhajna	1958
DIAMOND HARB	c	0	192.7	0	0	0	0	Meherpur	1959
DIAMOND HARB	c	0	102.5	0	0	0	0	Srinarayanpur	1960
DIAMOND HARB	c	0	75.5	0	0	0	0	Taranagar	1961
DIAMOND HARB	c	0	160	0	0	0	5.2	Purna Chandrapur	1962
DIAMOND HARB	c	0	9.3	0	0	0	100	Dakshin Durgapur	1963
DIAMOND HARB	c	0	14.8	0	0	0	0	Abad Gangadharpur	1964
DIAMOND HARB	c	0	100.1	0	0	0	0	Dakshin Raypur	1965
DIAMOND HARB	c	0	4	0	0	0	0	Piprakhali	1966
DIAMOND HARB	c	0	100.1	0	0	0	0	Kaorakhali	1967
DIAMOND HARB	c	0	47.5	0	0	0	0	Indra Narayanpur	1968
DIAMOND HARB	c	0	100.4	0	0	0	0	Digambarpur	1969
DIAMOND HARB	c	0	20.9	0	0	0	0	Gurudaspur	1970
DIAMOND HARB	c	0	22.8	0	0	0	0	Paschim Sridharpur	1971
DIAMOND HARB	c	0	20.2	0	0	0	0	Uttar Mahendrapur	1972
DIAMOND HARB	c	0	30.3	0	0	0	0	Parbatipur	1973
DIAMOND HARB	c	0	60.7	0	0	0	0	Ramnagar Abad	1974
DIAMOND HARB	c	0	18.5	0	0	0	0	Rajrajeshwaripur	1975
DIAMOND HARB	c	0	4	0	0	0	0	Biswanathpur	1976
DIAMOND HARB	c	0	4.4	0	0	0	0	Gayadham	1977
DIAMOND HARB	c	0	4.9	0	0	0	0	Indraprastha	1978
DIAMOND HARB	c	0	6.2	0	0	0	0	Jagindrapur	1979
DIAMOND HARB	c	0	3.5	0	0	0	0	Dakshin Mahendrapur	1980
DIAMOND HARB	c	0	13.5	0	0	0	0	Ramganga	1981
DIAMOND HARB	c	0	12.5	0	0	0	0	Dakshin Gobindapur	1982
DIAMOND HARB	c	0	2.1	0	0	0	0	Debichak	1983
DIAMOND HARB	c	0	2.5	0	0	0	0	Sagar Madhabpur	1984
DIAMOND HARB	c	0	4.6	0	0	0	0	Dakshin Sibpur	1985
DIAMOND HARB	c	30	100	0	0	0	1.2	Kamdeb Nagar	1986
DIAMOND HARB	c	0	86	0	0	0	6	Chintamanipur	1987
DIAMOND HARB	c	0	120	0	0	0	1	Radhakrishna Nagar	1988
DIAMOND HARB	c	12	39	0	0	0	0.3	Krishnapur	1989
DIAMOND HARB	c	40	86	0	0	0	0.4	Durbachati	1990
		276.5	0	0	0	0	0	Jameson Island	1991
DIAMOND HARB	c	0	243	0	0	0	50	Paschim Surendra Nagar	1992
DIAMOND HARB	c	0	9.1	0	0	0	0	Harikrishnapur	1993

Land Use											
Area under different types of land use (in hectares rounded up to one decimal place)							Area irrigated by source (in hectare).				
Serial Number	Name of Village	Fallow lands other than current fallows	Current Fallows	Net Area Sown	Total Irrigated Land Area	Total Un-irrigated Land Area	Canals (C)	Wells/Tube-wells(W/TW)	Tanks/Lakes(T/L)	Water Falls(WF)	Others(O)
1	2	110	111	112	113	114	115	116	117	118	119

1953	Malaya	0	0	115.1	23	92.1	0	0	5	0	18
1954	Ramdebpur	0	0	49	14	35	0	0	5	0	9
1955	Nilerat	0	0	63	3	60	0	0	2	0	1
1956	Dakshin Madhusudanpur	0	0	179.2	26.2	153	0	0	10	0	16.2
1957	Dakshin Gangadharpur	0	0	947	60	887	0	0	20	0	40
1958	Bhajna	0	0	508	40	468	0	0	10	0	30
1959	Meherpur	0	0	388	48	340	47	0	1	0	0
1960	Srinarayanpur	0	0	487	58	429	55	3	0	0	0
1961	Taranagar	0	0	543	62	481	58	4	0	0	0
1962	Purna Chandrapur	0	0	397.8	58	339.8	55	0	3	0	0
1963	Dakshin Durgapur	0	0	625	65	560	25	0	40	0	0
1964	Abad Gangadharpur	0	0	372.7	40	332.7	0	0	10	0	30
1965	Dakshin Raypur	0	0	827.1	60	767.1	30	30	0	0	0
1966	Piprahali	0	0	243.3	32	211.3	12	0	20	0	0
1967	Kaorakhali	0	0	389.3	76	313.3	36	36	4	0	0
1968	Indra Narayanpur	0	0	411	40	371	30	10	0	0	0
1969	Digambarpur	0	0	686.6	210	476.6	60	0	50	0	100
1970	Gurudasapur	0	0	167	20	147	10	0	10	0	0
1971	Paschim Sridharpur	0	0	189.9	30	159.9	20	0	10	0	0
1972	Uttar Mahendrapur	0	0	103.8	35	68.8	25	0	10	0	0
1973	Parbatipur	0	0	58.9	25	33.9	15	0	10	0	0
1974	Ramnagar Abad	0	0	495.4	40	455.4	20	0	20	0	0
1975	Rajrajeshwaripur	0	0	232.5	15	217.5	6	0	0	0	9
1976	Biswanathpur	0	0	131.6	9.2	122.4	4.8	3.2	1.2	0	0
1977	Gayadham	0	0	181.2	11	170.2	3	4	0	0	4
1978	Indraprastha	0	0	208.2	13.2	195	4.8	2.4	0	0	6
1979	Jagindrapur	0	0	264.5	18.4	246.1	7.6	4.8	0	0	6
1980	Dakshin Mahendrapur	0	0	175	10	165	3	0	0	0	7
1981	Ramganga	0	0	502.9	24.8	478.1	8	6.8	0	0	10
1982	Dakshin Gobindapur	0	0	411.2	22.2	389	7	0	0	0	15.2
1983	Debichak	0	0	118	8.2	109.8	3.2	0	0	0	5
1984	Sagar Madhabpur	0	0	138.2	8.5	129.7	0	4	0	0	4.5
1985	Dakshin Sibpur	0	0	185	10	175	4.8	1.2	0	0	4
1986	Kamdebnagar	0	0	169.3	82	87.3	18	60	4	0	0
1987	Chintamanipur	0	0	174.4	72	102.4	12	40	20	0	0
1988	Radhakrishna Nagar	0	0	204.1	60	144.1	40	15	0	0	5
1989	Krishnapur	0	0	75.6	5	70.6	0	0	5	0	0
1990	Durbachati	0	0	266.7	18	248.7	10	0	8	0	0
1991	Jameson Island	0	0	0	0	0	0	0	0	0	0
1992	Paschim Surendra Nagar	0	0	405.3	29	376.3	19	0	10	0	0
1993	Harikrishnapur	0	0	85.5	8	77.5	2	0	6	0	0

Name of three most important commodities manufactured			Name of Village	Serial Number
First	Second	Third		
120	121	122	2	1

Malaya	1953
Ramdebpur	1954
Nilerat	1955
Dakshin Madhusudanpur	1956
Dakshin Gangadharpur	1957
Bhajna	1958
Meherpur	1959
Srinarayanpur	1960
Taranagar	1961
Purna Chandrapur	1962
Dakshin Durgapur	1963
Abad Gangadharpur	1964
Dakshin Raypur	1965
Piprakhali	1966
Kaorakhali	1967
Indra Narayanpur	1968
Digambarpur	1969
Gurudaspur	1970
Paschim Sridharpur	1971
Uttar Mahendrapur	1972
Parbatipur	1973
Ramnagar Abad	1974
Rajrajeshwaripur	1975
Biswanathpur	1976
Gayadham	1977
Indraprastha	1978
Jagindrapur	1979
Dakshin Mahendrapur	1980
Ramganga	1981
Dakshin Gobindapur	1982
Debichak	1983
Sagar Madhabpur	1984
Dakshin Sibpur	1985
Kamdebnagar	1986
Chintamanipur	1987
Radhakrishna Nagar	1988
Krishnapur	1989
Durbachati	1990
Jameson Island	1991
Paschim Surendra Nagar	1992
Harikrishnapur	1993

Census of India 2011
Amenities and Land use

Serial Number	Name of Village	Location code no.	Total area of the village (in hectares rounded up to one decimal place)	Total population (2011 census)	Number of households (2011 census)	Number of educational amenities available in village , the distance range code viz; a for 0-5 kms, b for 5-10 kms, c for 10-15 kms, d for 15-20 kms, e for 20-25 kms, f for 25-30 kms, g for 30-35 kms, h for 35-40 kms, i for 40-45 kms, j for 45-50 kms, k for 50-55 kms, l for 55-60 kms, m for 60-65 kms, n for 65-70 kms, o for 70-75 kms, p for 75-80 kms, q for 80-85 kms, r for 85-90 kms, s for 90-95 kms, t for 95-100 kms, u for 100+ kms of nearest place where facilities are available							
						Pre-Primary school (PP)	Primary school (P)	Middle school (M)	Secondary School (S)	Senior Secondary school (SS)	Degree college of arts science & commerce (ASC)	Engineering college(EC)	Medical college (MC)
1	2	3	4	5	6	7	8	9	10	11	12	13	14
1994	Mahendra Nagar	335364	280.7	2192	410	2	2	a	a	a	b		
1995	Gopalnagar Dakshin	335365	638.3	5059	1095	4	4	1	1	1			
1996	Gopalnagar Uttar	335366	729.9	4492	931	2	2	1	1				
1997	Durgagobindopur	335367	547.6	4326	862	5	5	1			1		
1998	Madhab Nagar	335368	665.3	5615	1121	6	5	1	a	a	a	c	c
1999	Paschim Dwarakapur	335369	605.4	4097	863	4	4		a	b	b		
2000	Baradapur	335370	536.1	4356	934	4	4	1	1	1	c		c
2001	Bhagabatpur	335371	278.3	2355	492	2	2		a	a	c	c	c
2002	Plot 6Th Portion (Khas)	335372	310.8	0	0								
2003	Kishori Nagar	335373	510.7	4177	874	3	3		b	c	c	c	c
2004	Dakshin Lakshminarayanpur	335374	520.9	4379	903	3	3	1	1	b	b	c	c
2005	Dakshin Shibganj	335375	598.5	5828	1178	6	5	1	1	1	a	c	c
2006	Chhoto Banashyam Nagar	335376	716.5	5124	1047	3	3	a	a	a	c	c	
2007	Sibnagar	335377	633.3	5666	1167	3	2	1	1	1	b	c	a
2008	Banashyam Nagar	335378	672.3	5347	1075	7	6	1	1	1	b	c	
2009	Lakshmipur	335379	525.8	3515	812	4	4	1	1	b	b	c	c
2010	Bishnupur	335380	399.9	2599	540	3	3	c	a	a	c	c	c
2011	Kamdebpur	335381	533.6	3131	670	4	4	1	1	1	b	c	c
2012	Achintya Nagar	335382	755.9	6181	1323	7	7	2	a	b	c	c	c
2013	Lakshmi Janardanpur	335383	580.1	4567	1107	5	5	1	1				
2014	Purba Chintamonipur	335384	445.9	3350	722	3	3	1					
2015	Kumarpur	335385	362.8	2497	573	3	3	1					
2016	Maheshpur	335386	340.6	2274	536	2	2						
2017	Kedarpur	335387	384.8	2755	676	3	2	1	1	1			
2018	Purba Dwarokapur	335388	500.3	3457	813	3	3	1	1				
2019	Kuemuri	335389	621.5	5096	1029	6	6	1	1	1	c	c	4
2020	Purba Surendranagar	335390	629.3	5130	1099	4	4				c	c	c
2021	Heramba Gopalpur	335391	868.3	6672	1440	4	4	1	a	a	c	c	c
2022	Dakshin Kashinagar	335392	665.3	5454	1132	4	4	1	1	1	c	c	c
2023	Purba Sripatinagar	335393	651.9	4077	888	4	4		a	b	c	c	c
2024	Paschim Sripatinagar	335394	733.5	6342	1386	4	4	2	1	b			
2025	Upendra Nagar	335395	890.5	4915	1093	4	4	1	1	b	c		
2026	Rakhalpur	335396	938.8	6076	1328	4	3	2	b	b	c		
2027	Sridhar Nagar	335397	950	7625	1493	6	6	2	1	1	c		
2028	Gangapur	335398	621	3448	711	4	4	1	b	b	b	a	1
2029	Krishnadaspur	335399	657.6	2653	626	4	4	b	b	b	c	c	c
2030	Rakshaskhali	335400	757.5	4729	936	5	5	1	1	a	b	c	c
2031	Kshetra Mohanpur	335401	680.2	5589	1217	4	4	2	2	1	b	c	c
2032	Brojaballabpur	335402	841.4	6671	1422	5	4	1	1	1	b	c	c
2033	Gobindapur Abad	335403	841.7	6226	1221	4	4	1	1	a	b	c	c
2034	Daspur	335404	82.9	455	82	4	4	1	b	b	c	c	c
2035	Uttar Surendrananj	335405	555.8	3415	802	2	2	1	1	1	c	c	c
2036	Dakshin Surendrananj	335406	613.4	4350	921	5	5	a	a	a	c	c	c

- Village Directory

(As in 2009)

le. (If not available within the < 5 Kms, b for 5-10 Kms and c if facility is available is given).						Number of Medical Amenities available. (If not available within the village, the distance range code viz; a for < 5 Kms, b for 5-10 Kms and c for 10+ kms of nearest place where facility is available is given).												
Management institute (MI)	Polytechnic (Pt)	Vocational training school /ITI	Non-formal training centre (NFTC)	Special school for disabled (SSD)	Others (specify)	Community health centre (CHC)	Primary health centre (PHC)	Primary health sub centre (PHS)	Maternity and child welfare centre (MCWC)	T.B. clinic (TBC)	Hospital-allopathic (HA)	Hospital-alternative medicine (HO)	Dispensary (D)	Veterinary hospital (VH)	Mobile health clinic (MHC)	Family welfare centre (FWC)	Name of Village	Serial Number
15																	2	1
								1									Mahendra Nagar	1994
								1									Gopalnagar Dakshin	1995
								1									Gopalnagar Uttar	1996
								1									Durgagobindopur	1997
	c	c	c		c		1	1	c		1		1	a			Madhab Nagar	1998
			a		a		b	a			b			b			Paschim Dwarakapur	1999
	c	c	c		1		b	1			b			c			Baradapur	2000
	c	c	c		a		c	1	c			c		c			Bhagabatpur	2001
																	Plot 6Th Portion (Khas)	2002
	c	c	c		b		c	1	c		c			c			Kishori Nagar	2003
	c	c	c		b		b	1	c		b			b			Dakshin Lakshminarayanpur	2004
	c	c	c		c		1	c		1		1	1				Dakshin Shibganj	2005
			c	a		b	b	1		a	c		a	b	b	a	Chhoto Banashyam Nagar	2006
	c	c	c		1		b	b	1	a	a	b	a	b	b	a	Sibnagar	2007
			c	c		c	c	1	c	c	c	c	5	c	b	b	Banashyam Nagar	2008
	c	c	c	c	c	b	b	1	c	b	b	c	4	b	c	c	Lakshmipur	2009
	c	c	c	c	c	b	b	a	c	a	c	c	a	c	b	a	Bishnupur	2010
	c	c	c	c	c	b	b	1	b	a	b	b	4	b	b	a	Kamdebpur	2011
	c	c	c	c	c	c	c	1	c	1	c	c	7	b	b	b	Achintya Nagar	2012
								1					6				Lakshmi Janardanpur	2013
								1					2				Purba Chintamonipur	2014
													5				Kumarpur	2015
													7	1			Maheshpur	2016
								1					6				Kedarpur	2017
								1					4				Purba Dwarokapur	2018
	c	a	c	c		c	c	1	c		c	c	3	c	c	c	Kuemuri	2019
	c	c	c	c		c	c	1	c		c	c		c	c	c	Purba Surendranagar	2020
	c	c	c	c				1		a	c	c		c	c	c	Heramba Gopalpur	2021
	c	c	c	c		c	c	1	a	a	c	c	15	c	c	c	Dakshin Kashinagar	2022
	c	c	c	c		c	c	1	c	b	c	c	a	c	c	c	Purba Sripatinagar	2023
	c	c	c	c		c	b	1	c	b	c	c		c	c	c	Paschim Sripatinagar	2024
	c	c	c	c		c	c	1	c	c	c	c		c	c	c	Upendra Nagar	2025
	c	c	c	c		c	c	1	c	c	c	c	1	c	c	c	Rakhalpur	2026
	c	c	c	c		c	c	1	c	c	c	c	1	c	c	c	Sridhar Nagar	2027
	c	c	c	1	c	b	b	1		a	b		a	b	b	a	Gangapur	2028
	c	c	c	c		c	c	1	c	c	c	c	c	c	c	c	Krishnadaspur	2029
	c	c	c	c		c	a	1	c	c	c	c	b	c	c	c	Rakshashkali	2030
	c	c	c	c		c	a	1	c	c	c	c	b	c	c	c	Kshetra Mohanpur	2031
	c	c	c	c		c	1	2	c	c	c	c	b	c	c	c	Brojaballabpur	2032
	c	c	c	c		c	a	1	c	c	c	c	b	c	c	c	Gobindapur Abad	2033
	c	c	c	c		c	c	b	c	c	c	c	c	c	c	c	Daspur	2034
	c	c	c	c		c	b	1	c	c	b	c	c	c	c	c	Uttar Surendraganj	2035
	c	c	c	c		c	b	a	c	c	b	c	c	c	c	c	Dakshin Surendraganj	2036

Serial Number	Name of Village	Number of Non-Government Medical Amenities available.							Availability of drinking water - Yes / No							
		Charitable non Govt. hospital/Nursing home.	Medical practitioner with MBBS Degree	Medical practitioner with other degree	Medical practitioner with no degree	Traditional practitioner and faith healer	Medicine Shop	Others	Tap water (Treated/Untreated)	Well water (Covered / Uncovered well)	Hand Pump	Tube wells / Bore well	Spring	River / Canal	Tank / Pond / Lake	Others
1	2	32	33	34	35	36	37	38	39	40	41	42	43	44	45	46
1994	Mahendra Nagar	0	0	0	0	0	12	0	No	No	Yes	No	No	Yes	Yes	Yes
1995	Gopalnagar Dakshin	0	0	0	0	0	10	0	No	No	Yes	No	No	Yes	Yes	Yes
1996	Gopalnagar Uttar	0	0	0	0	0	15	0	No	No	Yes	No	No	Yes	Yes	Yes
1997	Durgagobindopur	0	0	0	0	0	0	0	No	No	Yes	No	No	Yes	Yes	No
1998	Madhab Nagar	0	0	0	0	0	5	0	No	No	Yes	No	No	No	No	No
1999	Paschim Dwarakapur	0	0	0	0	0	0	0	No	No	Yes	No	No	No	No	No
2000	Baradapur	0	0	0	0	0	0	0	No	No	Yes	No	No	No	No	No
2001	Bhagabatpur	0	0	0	0	0	0	0	No	No	Yes	No	No	No	No	No
2002	Plot 6Th Portion (Khas)															
2003	Kishori Nagar	0	0	0	0	0	0	0	No	No	Yes	No	No	No	No	No
2004	Dakshin Lakshminarayanpur	0	0	0	0	0	0	0	No	No	Yes	No	No	No	No	No
2005	Dakshin Shibganj	0	1	0	0	0	5	0	Yes	No	Yes	No	No	No	No	No
2006	Chhoto Banashyam Nagar	0	0	0	1	0	1	0	No	No	Yes	No	No	No	No	No
2007	Sibnagar	0	0	0	4	0	2	0	No	No	Yes	No	No	No	No	No
2008	Banashyam Nagar	0	0	0	1	0	1	0	No	No	Yes	No	No	No	No	No
2009	Lakshmipur	0	0	0	0	0	0	0	No	No	Yes	No	No	No	Yes	No
2010	Bishnupur	0	0	0	0	0	0	0	No	No	Yes	No	No	No	Yes	No
2011	Kamdebpur	0	0	0	2	0	0	0	No	No	Yes	No	No	No	Yes	No
2012	Achintya Nagar	0	0	0	0	0	0	0	No	No	Yes	No	No	No	Yes	No
2013	Lakshmi Janardanpur	0	0	0	15	0	5	0	Yes	No	Yes	No	No	Yes	Yes	No
2014	Purba Chintamonipur	0	0	0	4	0	2	0	No	No	Yes	No	No	Yes	Yes	No
2015	Kumarpur	0	0	0	5	0	2	0	No	No	Yes	No	No	Yes	Yes	No
2016	Maheshpur	0	0	0	0	0	8	0	No	No	Yes	No	No	Yes	Yes	No
2017	Kedarpur	0	0	0	0	0	7	0	No	No	Yes	No	No	Yes	Yes	No
2018	Purba Dwarokapur	0	0	0	0	0	4	0	No	No	Yes	No	No	Yes	Yes	No
2019	Kuemuri	0	0	0	0	0	2	0	No	No	Yes	No	No	No	No	No
2020	Purba Surendranagar	0	0	0	0	0	0	0	No	No	Yes	No	No	No	Yes	No
2021	Heramba Gopalpur	0	0	0	0	0	0	0	Yes	No	Yes	No	No	No	Yes	Yes
2022	Dakshin Kashinagar	0	0	0	0	0	7	0	No	No	No	No	No	No	Yes	No
2023	Purba Sripatinagar	0	0	0	0	0	0	0	No	No	Yes	No	No	No	Yes	No
2024	Paschim Sripatinagar	0	0	0	0	0	0	0	No	No	Yes	No	No	No	Yes	No
2025	Upendra Nagar	0	0	0	4	0	1	0	No	No	Yes	No	No	No	Yes	No
2026	Rakhalpur	0	0	0	5	0	2	0	No	No	Yes	No	No	No	Yes	No
2027	Sridhar Nagar	0	0	0	6	0	3	0	No	No	Yes	No	No	No	Yes	No
2028	Gangapur	0	0	0	4	0	1	0	No	No	Yes	No	No	No	No	No
2029	Krishnadaspur	0	0	0	4	0	0	0	No	No	Yes	No	No	No	Yes	No
2030	Rakshaskhali	0	0	0	6	0	0	0	No	No	No	No	No	No	No	No
2031	Kshetra Mohanpur	0	0	0	6	0	0	0	No	No	No	Yes	No	No	No	No
2032	Brojaballabpur	0	0	0	16	0	3	0	No	No	No	Yes	No	No	No	No
2033	Gobindapur Abad	0	0	0	4	0	0	0	No	No	No	Yes	No	No	No	No
2034	Daspur	0	0	0	1	0	0	0	No	No	Yes	No	No	No	Yes	No
2035	Uttar Surendraganj	0	0	0	4	0	1	0	No	No	Yes	No	No	No	Yes	No
2036	Dakshin Surendraganj	0	0	0	4	0	0	0	No	No	Yes	No	No	No	Yes	No

Availability of toilet & others Yes / No				Communication and transport facilities (If amenities available code -Yes is given except for Village Pin Code ,If not available within the village , the distance range code viz; a for < 5 Kms, b for 5-10 Kms and c for 10+ kms of nearest place where facility is available is given).								
Community toilet including bath.	Community toilet excluding bath.	Rural sanitary mart or sanitary hardware outlet available near the village.	Community bio- gas or recycle of waste for productive use.	Post office(PO)	Sub post office (SPO)	Post & Telegraph office (P&TO)	Village Pin Code	Telephones (Land lines)	Public call office (PCO)	Mobile phone coverage	Name of Village	Serial Number
47	48	49	50	51	52	53	54	55	56	57	2	1
No	Yes	No	No			c	743371	Yes	b	Yes	Mahendra Nagar	1994
No	Yes	No	No		Yes	c	743347	Yes	c	Yes	Gopalnagar Dakshin	1995
No	Yes	No	No	Yes	Yes	c	743347	Yes	c	Yes	Gopalnagar Uttar	1996
No	Yes	No	No		Yes	c	743371	Yes	c	Yes	Durgagobindopur	1997
Yes	Yes	No	No	Yes	a	Yes	743371	Yes	b	Yes	Madhab Nagar	1998
No	No	No	No			c	743383	b	c	Yes	Paschim Dwarakapur	1999
No	No	No	No	Yes	c	c	743371	b	c	Yes	Baradapur	2000
No	No	No	No	Yes	c	c	743371	c	c	Yes	Bhagabatpur	2001
											Plot 6Th Portion (Khas)	2002
No	No	No	No	b	c	c	743371	c	b	Yes	Kishori Nagar	2003
No	No	No	No	b	b	b	743354	b	c	Yes	Dakshin Lakshminarayanpur	2004
Yes	No	No	No	Yes	Yes	Yes	743349	Yes	c	Yes	Dakshin Shibganj	2005
No	No	No	No	b	a	b	743371	b	b	Yes	Chhoto Banashyam Nagar	2006
No	No	No	No	b	a	b	743399	b	c	Yes	Sibnagar	2007
No	No	No	No	b	Yes	b	743371	b	b	Yes	Banashyam Nagar	2008
No	No	No	No	a	b	b	743357	b	c	Yes	Lakshmipur	2009
No	No	No	No	a	b	c	743371	a	c	Yes	Bishnupur	2010
No	No	No	No	Yes	b	b	743371	b	c	Yes	Kamdebpur	2011
No	No	No	No	Yes	c	c	743383	b	b	Yes	Achintya Nagar	2012
Yes	No	No	No			c	743383	b	b	Yes	Lakshmi Janardanpur	2013
No	Yes	No	No			c	743349	a	b	Yes	Purba Chintamonipur	2014
Yes	No	No	No			c	743349	b	b	Yes	Kumarpur	2015
Yes	Yes	No	No			c	743383	a	b	Yes	Maheshpur	2016
Yes	No	No	No			c	743383	Yes	b	Yes	Kedarpur	2017
No	No	No	No			c	743383	a	b	Yes	Purba Dwarokapur	2018
No	No	No	No	Yes	c	b	743383	b	b	Yes	Kuemuri	2019
No	No	No	No	b	c	c	743347	c	b	Yes	Purba Surendranagar	2020
No	No	No	No	Yes	c	c	743383	c	b	Yes	Heramba Gopalpur	2021
No	No	No	No	Yes	c	b	743383	c	b	Yes	Dakshin Kashinagar	2022
No	No	No	No	a	c	c	743383	c	b	Yes	Purba Sripatinagar	2023
No	No	No	No	Yes	c	c	743383	c	c	Yes	Paschim Sripatinagar	2024
No	No	No	No	b	c	c	743354	a	c	c	Upendra Nagar	2025
No	No	No	No	Yes	c	c	743371	c	b	Yes	Rakhalpur	2026
No	No	No	No	Yes	c	c	743371	c	c	Yes	Sridhar Nagar	2027
No	Yes	No	No	b	a	b	743371	b	c	Yes	Gangapur	2028
No	No	No	No	Yes	c	c	743371	c	b	c	Krishnadaspur	2029
No	No	No	No	Yes	b	c	743371	b	c	Yes	Rakshaskhali	2030
No	No	No	No	Yes	b	c	743371	b	b	Yes	Kshetra Mohanpur	2031
No	No	No	No	Yes	b	c	743371	b	b	Yes	Brojaballabpur	2032
No	No	No	No	Yes	b	c	743371	b	b	Yes	Gobindapur Abad	2033
No	No	No	No	a	c	c	743371	c	c	c	Daspur	2034
No	No	No	No	Yes	c	c	743347	c	c	Yes	Uttar Surendraganj	2035
No	No	No	No	a	c	c	743347	c	b	Yes	Dakshin Surendraganj	2036

Communication and transport facilities (If amenities available code -Yes is given except for Village Pin Code ,If not available within the village , the distance range code viz; a for < 5 Kms, b for 5-10 Kms and c for 10+ kms of nearest place where facility is available is given).												Village connected to highway (If amenities available code viz; a for < 5 Kms, b for 5-10 Kms and c for 10+ kms of nearest place where facility is available is given).				
Serial Number	Name of Village	Internet cafes/ Common service centre (CSC)	Private courier facility	Bus service (Public & Private)	Railway stations	Auto/Modified Autos	Taxis and Vans	Tractors	Cycle-pulled rickshaws(Manual & Machine driven)	Carts driven by animals	Sea /River ferry service	Connected to national highway(NH)	Connected to state highway(SH)	Connected to major district road (MDR)	Connected to others district road	Pucca roads
1	2	58	59	60	61	62	63	64	65	66	67	68	69	70	71	72
1994	Mahendra Nagar	b	b	b	c	c	Yes	c	Yes	c	a					b
1995	Gopalnagar Dakshin	b	b	b	c	c	Yes	c	Yes	c	a					a
1996	Gopalnagar Uttar	a	c	a	c	c	Yes	c	Yes	c	a					Yes
1997	Durgagobindopur	b	c	a	c	c	Yes	c	Yes	c	Yes					Yes
1998	Madhab Nagar	Yes	c	b	c	c	c	c	Yes	c	Yes	c	c	a		Yes
1999	Paschim Dwarakapur	c	c	b	c	c	Yes	c	Yes	c	b	c	c	c		a
2000	Baradapur	c	c	b	c	c	c	c	Yes	c	Yes	c	c	c		b
2001	Bhagabatpur	c	c	b	c	c	c	c	Yes	c	Yes	c	c	c		b
2002	Plot 6Th Portion (Khas)															
2003	Kishori Nagar	c	c	a	c	c	c	c	Yes	c	Yes	c	c	c		b
2004	Dakshin Lakshminarayanpur	b	c	a	c	c	Yes	c	Yes	c	Yes	c	c	b	b	Yes
2005	Dakshin Shibganj	a	c	b	c	c	Yes	c	Yes	c	Yes	c	c	a	a	a
2006	Chhoto Banashyam Nagar	b	c	b	b	b	b	b	Yes	c	Yes	c	c	b	b	b
2007	Sibnagar	b	c	b	c	b	b	c	Yes	c	Yes	c	c	b	b	b
2008	Banashyam Nagar	b	c	b	c	b	Yes	b	Yes	c	Yes	c	c	b	b	b
2009	Lakshmipur	b	b	a	c	a	a	a	Yes	c	Yes	c	c	c	b	b
2010	Bishnupur	b	c	b	c	b	b	c	Yes	c	Yes	c	c	c	b	b
2011	Kamdebpur	b	b	b	c	b	b	b	Yes	b	Yes	c	c	c	b	b
2012	Achintya Nagar	c	c	b	c	b	b	b	Yes	c	Yes	c	c	c	b	b
2013	Lakshmi Janardanpur	b	c	b	c	c	Yes	c	Yes	c	Yes					b
2014	Purba Chintamonipur	b	c	b	c	c	Yes	c	Yes	c	a					b
2015	Kumarpur	b	b	b	c	c	Yes	c	Yes	c	Yes					b
2016	Maheshpur	a	c	b	c	c	Yes	c	Yes	c	a					b
2017	Kedarpur	a	c	b	c	c	Yes	c	Yes	c	Yes					b
2018	Purba Dwarokapur	b	b	a	c	c	Yes	c	Yes	c	Yes					b
2019	Kuemuri	c	c	a	c	c	c	c	Yes	c	Yes					b
2020	Purba Surendranagar	c	c	a	c	c	c	c	Yes	c	Yes	c	c	c	c	b
2021	Heramba Gopalpur	c	c	b	c	c	c	c	Yes	c	a	c	c	c	c	b
2022	Dakshin Kashinagar	c	c	a	c	c	c	c	Yes	c	Yes	c	c	c	c	b
2023	Purba Sripatinagar	c	c	b	c	b	c	c	Yes	c	Yes	c	c	c	c	b
2024	Paschim Sripatinagar	c	c	a	c	c	c	b	Yes	c	a	c	c	c	b	b
2025	Upendra Nagar	c	c	b	c	c	c	c	Yes	c	Yes	c	c	c	c	b
2026	Rakhalpur	c	c	a	c	c	c	c	Yes	c	Yes	c	c	c	c	b
2027	Sridhar Nagar	c	c	a	c	c	c	c	Yes	c	Yes	c	c	c	c	b
2028	Gangapur	b	c	b	c	b	b	b	Yes	c	Yes	c	c	b	b	b
2029	Krishnadaspur	c	c	b	c	c	c	c	Yes	c	Yes	c				b
2030	Rakshaskhali	b	c	b	c	b	Yes	b	Yes	c	Yes					b
2031	Kshetra Mohanpur	b	c	b	c	b	Yes	b	Yes	c	Yes					b
2032	Brojaballabpur	b	c	b	c	b	Yes	b	Yes	c	Yes					b
2033	Gobindapur Abad	b	c	b	c	b	Yes	b	Yes	c	Yes					b
2034	Daspur	c	c	b	c	c	c	c	Yes	c	a	c				b
2035	Uttar Surendrananj	c	c	b	c	c	c	c	Yes	c	Yes	c				b
2036	Dakshin Surendrananj	c	c	b	c	c	c	c	Yes	c	a	c				b

ys,village roads, banks & credit societies
:-Yes is given, If not available within the
code viz; a for < 5 Kms, b for 5-10 Kms
place where facility is available is given).

Availability of miscellaneous facilities (If amenities available code -Yes is given, If not
available within the village , the distance range code viz; a for < 5 Kms, b for 5-10 Kms
and c for 10+ kms of nearest place where facility is available is given).

73	74	75	76	77	78	79	80	81	82	83	84	85	86	87	Name of Village	Serial Number
Yes	Yes	Yes				c	Yes	Yes	c	Yes	Yes	Yes	Yes	Yes	Mahendra Nagar	1994
Yes	Yes	Yes				c	Yes	Yes	Yes	Yes	Yes	Yes	Yes	Yes	Gopalnagar Dakshin	1995
Yes		Yes				c	Yes	Yes	Yes	Yes	Yes	Yes	Yes	Yes	Gopalnagar Uttar	1996
Yes	Yes	Yes	Yes	Yes	c	Yes	Yes	Yes	Yes	Yes	Yes	Yes	Yes	Yes	Durgagobindopur	1997
a	Yes	Yes	a	c	Yes	Yes	Yes	Yes	Yes	Yes	Yes	Yes	Yes	a	Madhab Nagar	1998
Yes		Yes	b	b	c	Yes	Yes	c	Yes	Yes	Yes	Yes	Yes	Yes	Paschim Dwarakapur	1999
Yes	Yes	Yes	c	c	c	Yes	Yes	Yes	Yes	Yes	Yes	Yes	Yes	Yes	Baradapur	2000
a		Yes	c	c	c	Yes	Yes	c	c	Yes	Yes	Yes	Yes	Yes	Bhagabatpur	2001
															Plot 6Th Portion (Khas)	2002
a	Yes	Yes	c	c	c	Yes	Yes	c	Yes	Yes	Yes	Yes	Yes	Yes	Kishori Nagar	2003
a		Yes			Yes	Yes	Yes	c	b	Yes	Yes	Yes	Yes	Yes	Dakshin Lakshminarayanpur	2004
a	Yes	Yes	Yes	c	c	Yes	Yes	Yes	Yes	Yes	Yes	Yes	Yes	Yes	Dakshin Shibganj	2005
b	b	Yes	b		c	Yes	Yes	c	b	c	Yes	Yes	Yes	Yes	Chhoto Banashyam Nagar	2006
b	b	Yes	b	Yes	c	Yes	Yes	Yes	Yes	Yes	Yes	Yes	Yes	Yes	Sibnagar	2007
b	b	Yes	b		c	Yes	Yes	c	Yes	Yes	Yes	Yes	Yes	Yes	Banashyam Nagar	2008
b	b	b	b	b	c	a	Yes	Yes	Yes	a	Yes	Yes	Yes	Yes	Lakshmipur	2009
b	b	Yes	c	a	c	c	Yes	a	c	a	Yes	Yes	Yes	Yes	Bishnupur	2010
b			b	c	Yes	Yes	Yes	c	a	b	Yes	Yes	Yes	Yes	Kamdebpur	2011
b	b	b	b	Yes	c	Yes	Yes	Yes	Yes	Yes	Yes	Yes	Yes	Yes	Achintya Nagar	2012
b					c	Yes	Yes	c	Yes	Yes	Yes	Yes	Yes	Yes	Lakshmi Janardanpur	2013
b					Yes	Yes	Yes	c	Yes	Yes	Yes	Yes	Yes	Yes	Purba Chintamonipur	2014
b					c	Yes	Yes	c	Yes	Yes	Yes	Yes	Yes	Yes	Kumarpur	2015
b					c	Yes	Yes	c	Yes	Yes	Yes	Yes	Yes	Yes	Maheshpur	2016
a					c	Yes	Yes	c	Yes	Yes	Yes	Yes	Yes	Yes	Kedarpur	2017
a					c	Yes	Yes	c	Yes	Yes	Yes	Yes	Yes	Yes	Purba Dwarokapur	2018
a				Yes	c	Yes	Yes	Yes	a	c	Yes	Yes	Yes	Yes	Kuemuri	2019
a	c	a	c	c	c	Yes	Yes	c	a	Yes	Yes	Yes	Yes	Yes	Purba Surendranagar	2020
a	b	a	c	b	c	Yes	Yes	Yes	a	c	Yes	Yes	Yes	Yes	Heramba Gopalpur	2021
a	c	c	c	c	c	Yes	Yes	Yes	Yes	c	Yes	Yes	Yes	Yes	Dakshin Kashinagar	2022
a	c	b	b	b	c	Yes	b	Yes	Yes	b	Yes	Yes	Yes	Yes	Purba Sripatinagar	2023
a	c	b	b	c	c	Yes	Yes	Yes	Yes	c	Yes	Yes	Yes	Yes	Paschim Sripatinagar	2024
a	c	b	Yes	c	c	Yes	Yes	Yes	Yes	c	Yes	Yes	Yes	Yes	Upendra Nagar	2025
a	c	b	Yes	c	c	Yes	Yes	Yes	Yes	c	c	Yes	Yes	Yes	Rakhalpur	2026
a	c	b	Yes	c	c	Yes	Yes	Yes	Yes	c	c	Yes	Yes	Yes	Sridhar Nagar	2027
a	b	Yes	b	c	c	Yes	Yes	c	Yes	Yes	Yes	Yes	Yes	Yes	Gangapur	2028
Yes		Yes	c	c	c	Yes	a	c	b	Yes	Yes	Yes	Yes	Yes	Krishnadaspur	2029
a	Yes		b	b	c	Yes	Yes	Yes	Yes	Yes	Yes	Yes	Yes	Yes	Rakshaskhali	2030
a	Yes		b	b	c	Yes	Yes	Yes	Yes	Yes	Yes	Yes	Yes	Yes	Kshetra Mohanpur	2031
a	Yes		b	b	c	Yes	Yes	Yes	Yes	Yes	Yes	Yes	Yes	Yes	Brojaballabpur	2032
a	Yes		b	b	c	Yes	Yes	Yes	Yes	Yes	Yes	Yes	Yes	Yes	Gobindapur Abad	2033
Yes		Yes	b	c	c	Yes	b	c	b	Yes	Yes	Yes	Yes	Yes	Daspur	2034
Yes		Yes	Yes	c	Yes	Yes	Yes	c	Yes	Yes	Yes	Yes	Yes	Yes	Uttar Surendrananj	2035
Yes		Yes	a	c	Yes	Yes	a	c	a	Yes	Yes	Yes	Yes	Yes	Dakshin Surendrananj	2036

Availability of miscellaneous facilities (If amenities available code -Yes is given, If not available within the village , the distance range code viz; a for < 5 Kms, b for 5-10 Kms and c for 10+ kms of nearest place where facility is available is given).												Availability of electricity (Yes/No)			
Serial Number	Name of Village	ASHA (Accredited Social Health Activist)	Community centre with/without TV	Sports Field,	Sports Club / Recreation Centre	Cinema / Video Hall	Public Library	Public Reading Room	Newspaper Supply	Assembly Polling station	Birth & Death Registration Office	Power Supply for Domestic Use (ED)	Power Supply for Agricultural Use (EAG)	Power Supply for Commercial Use (EC)	Power Supply for All Uses (EA)
1	2	88	89	90	91	92	93	94	95	96	97	98	99	100	101
1994	Mahendra Nagar	Yes	Yes	Yes	Yes	Yes	Yes	Yes	Yes	Yes	Yes	Yes	Yes	Yes	Yes
1995	Gopalnagar Dakshin	Yes	Yes	Yes	Yes	Yes	Yes	Yes	Yes	Yes	Yes	Yes	Yes	Yes	Yes
1996	Gopalnagar Uttar	Yes	Yes	Yes	Yes	Yes	Yes	Yes	Yes	Yes	Yes	Yes	Yes	Yes	Yes
1997	Durgagobindopur	Yes	Yes	Yes	Yes	Yes	Yes	Yes	Yes	Yes	Yes	Yes	Yes	Yes	Yes
1998	Madhab Nagar	Yes	Yes	a	Yes	Yes	Yes	Yes	Yes	Yes	Yes	Yes	No	Yes	No
1999	Paschim Dwarakapur	Yes	Yes	Yes	Yes	Yes	Yes	Yes	Yes	Yes	Yes	Yes	No	No	No
2000	Baradapur	Yes	Yes	Yes	Yes	c	c	c	Yes	Yes	Yes	Yes	No	No	No
2001	Bhagabatpur	Yes	Yes	Yes	Yes	Yes	Yes	Yes	Yes	Yes	c	Yes	No	No	No
2002	Plot 6Th Portion (Khas)														
2003	Kishori Nagar	Yes	Yes	c	Yes	c	c	c	Yes	Yes	c	Yes	No	No	No
2004	Dakshin Lakshminarayanpur	Yes	Yes	b	Yes	c	b	b	Yes	Yes	a	Yes	No	Yes	No
2005	Dakshin Shibganj	Yes	Yes	Yes	Yes	c	a	a	Yes	Yes	a	Yes	No	Yes	No
2006	Chhoto Banashyam Nagar	Yes	c	c	c	b	b	b	Yes	Yes	a	Yes	No	No	No
2007	Sibnagar	Yes	Yes	Yes	Yes	Yes	Yes	Yes	Yes	Yes	Yes	Yes	No	No	No
2008	Banashyam Nagar	Yes	Yes	Yes	Yes	Yes	Yes	Yes	Yes	Yes	Yes	Yes	No	No	No
2009	Lakshmipur	Yes	a	Yes	a	c	c	c	Yes	Yes	a	Yes	No	No	No
2010	Bishnupur	Yes	c	Yes	Yes	Yes	Yes	Yes	Yes	Yes	Yes	Yes	No	No	No
2011	Kamdebpur	Yes	b	Yes	Yes	Yes	Yes	Yes	Yes	Yes	Yes	Yes	No	No	No
2012	Achintya Nagar	Yes	Yes	Yes	Yes	Yes	Yes	Yes	Yes	Yes	Yes	Yes	No	No	No
2013	Lakshmi Janardanpur	Yes	Yes	Yes	Yes	Yes	Yes	Yes	Yes	Yes	Yes	Yes	No	No	No
2014	Purba Chintamonipur	Yes	Yes	Yes	Yes	Yes	Yes	Yes	Yes	Yes	Yes	Yes	No	No	No
2015	Kumarpur	Yes	Yes	Yes	Yes	Yes	Yes	Yes	Yes	Yes	Yes	Yes	No	No	No
2016	Maheshpur	Yes	Yes	Yes	Yes	Yes	Yes	Yes	Yes	Yes	Yes	Yes	No	No	No
2017	Kedarpur	Yes	Yes	Yes	Yes	Yes	Yes	Yes	Yes	Yes	Yes	Yes	No	No	No
2018	Purba Dwarokapur	Yes	Yes	Yes	Yes	Yes	Yes	Yes	Yes	Yes	Yes	Yes	No	No	No
2019	Kuemuri	Yes	c	Yes	Yes	c	c	c	Yes	Yes	Yes	Yes	No	No	No
2020	Purba Surendranagar	Yes	Yes	Yes	Yes	c	c	c	Yes	Yes	b	Yes	No	No	No
2021	Heramba Gopalpur	Yes	Yes	Yes	Yes	c	c	c	Yes	Yes	Yes	Yes	No	No	No
2022	Dakshin Kashinagar	Yes	Yes	Yes	Yes	c	c	c	Yes	Yes	c	Yes	No	No	No
2023	Purba Sripatinagar	Yes	c	Yes	Yes	c	c	Yes	Yes	Yes	b	Yes	No	No	No
2024	Paschim Sripatinagar	Yes	Yes	Yes	Yes	Yes	Yes	Yes	Yes	Yes	Yes	Yes	No	No	No
2025	Upendra Nagar	Yes	c	c	Yes	Yes	c	c	Yes	c	Yes	Yes	No	No	No
2026	Rakhalpur	Yes	c	c	Yes	Yes	c	c	Yes	c	Yes	Yes	No	No	No
2027	Sridhar Nagar	Yes	c	c	Yes	Yes	c	c	Yes	c	Yes	Yes	No	No	No
2028	Gangapur	Yes	a	a	Yes	c	Yes	b	Yes	b	b	Yes	No	No	No
2029	Krishnadaspur	Yes	Yes	Yes	Yes	Yes	Yes	Yes	Yes	Yes	b	Yes	No	No	No
2030	Rakshaskhali	Yes	Yes	Yes	b	c	a	b	Yes	Yes	Yes	Yes	No	No	No
2031	Kshetra Mohanpur	Yes	Yes	a	b	c	a	b	Yes	Yes	Yes	Yes	No	No	No
2032	Brojaballabpur	Yes	Yes	Yes	b	c	Yes	b	Yes	Yes	Yes	Yes	No	No	No
2033	Gobindapur Abad	Yes	Yes	a	b	c	a	b	Yes	Yes	Yes	Yes	No	No	No
2034	Daspur	Yes	Yes	Yes	Yes	Yes	Yes	Yes	Yes	a	b	Yes	No	No	No
2035	Uttar Surendraganj	Yes	Yes	Yes	Yes	Yes	b	Yes	Yes	Yes	Yes	Yes	No	No	No
2036	Dakshin Surendraganj	Yes	Yes	Yes	Yes	Yes	b	Yes	Yes	Yes	a	Yes	No	No	No

Nearest Town		Land Use							
		Area under different types of land use (in hectares rounded up to one decimal place)							
Name	Distance range code i.e. a for < 5 Kms, b for 5-10 Kms and c for 10+ kms .	Forests	Area under Non-agricultural Uses	Barren and Un-cultivable land	Permanent Pastures and Other Grazing Lands	Land Under Miscellaneous Tree Crops etc.	Culturable Waste Land	Name of Village	Serial Number
102	103	104	105	106	107	108	109	2	1
DIAMOND HARB	c	0	95.7	0	0	0	0	Mahendra Nagar	1994
DIAMOND HARB	c	0	178.6	0	0	0	0	Gopalnagar Dakshin	1995
DIAMOND HARB	c	0	68.7	0	0	0	0	Gopalnagar Uttar	1996
DIAMOND HARB	c	0	64.6	0	0	0	0	Durgagobindopur	1997
DIAMOND HARB	c	0	124.9	0	0	0	0	Madhab Nagar	1998
DIAMOND HARB	c	0	205.3	0	0	0	0	Paschim Dwarakapur	1999
DIAMOND HARB	c	0	85.1	0	0	0	0	Baradapur	2000
DIAMOND HARB	c	0	26.5	0	0	0	0	Bhagabatpur	2001
		0	310.8	0	0	0	0	Plot 6Th Portion (Khas)	2002
DIAMOND HARB	c	0	354.3	0	0	0	0	Kishori Nagar	2003
DIAMOND HARB	c	0	93.6	0	0	0	0	Dakshin Lakshminarayanpur	2004
DIAMOND HARB	c	0	97.1	0	0	0	0	Dakshin Shibganj	2005
DIAMOND HARB	c	0	432.2	0	0	0	0	Chhoto Banashyam Nagar	2006
DIAMOND HARB	c	0	262.9	0	0	0	0	Sibnagar	2007
DIAMOND HARB	c	0	301	0	0	0	0	Banashyam Nagar	2008
DIAMOND HARB	c	0	475.8	0	0	0	0	Lakshmipur	2009
DIAMOND HARB	c	0	253.4	0	0	0	0	Bishnupur	2010
DIAMOND HARB	c	0	258.5	0	0	0	0	Kamdebpur	2011
DIAMOND HARB	c	0	726.4	0	0	0	0	Achintya Nagar	2012
DIAMOND HARB	c	0	44.3	0	0	0	0	Lakshmi Janardanpur	2013
DIAMOND HARB	c	0	24.7	0	0	0	0	Purba Chintamonipur	2014
DIAMOND HARB	c	0	41.5	0	0	0	0	Kumarpur	2015
DIAMOND HARB	c	0	88.4	0	0	0	0	Maheshpur	2016
DIAMOND HARB	c	0	30.5	0	0	0	0	Kedarpur	2017
DIAMOND HARB	c	0	15.3	0	0	0	0	Purba Dwarokapur	2018
DIAMOND HARB	c	0	198.1	0	0	0	0	Kuemuri	2019
DIAMOND HARB	c	0	125.7	0	0	0	0	Purba Surendranagar	2020
DIAMOND HARB	c	0	349.4	0	0	0	0	Heramba Gopalpur	2021
DIAMOND HARB	c	0	242.8	0	0	0	0	Dakshin Kashinagar	2022
DIAMOND HARB	c	0	279.3	0	0	0	0	Purba Sripatinagar	2023
DIAMOND HARB	c	0	601.3	0	0	0	0	Paschim Sripatinagar	2024
DIAMOND HARB	c	0	310	0	0	0	0	Upendra Nagar	2025
DIAMOND HARB	c	0	210	0	0	0	0	Rakhalpur	2026
DIAMOND HARB	c	0	228	0	0	0	0	Sridhar Nagar	2027
DIAMOND HARB	c	0	277.4	0	0	0	0	Gangapur	2028
DIAMOND HARB	c	0	579.1	0	0	0	0	Krishnadaspur	2029
DIAMOND HARB	c	0	280	0	0	0	0	Rakshaskhali	2030
DIAMOND HARB	c	0	149.2	0	0	0	0	Kshetra Mohanpur	2031
DIAMOND HARB	c	0	110.7	0	0	0	0	Brojaballabpur	2032
DIAMOND HARB	c	0	33	0	0	0	0	Gobindapur Abad	2033
DIAMOND HARB	c	0	7.9	0	0	0	0	Daspur	2034
DIAMOND HARB	c	0	138.6	0	0	0	0	Uttar Surendraganj	2035
DIAMOND HARB	c	0	43.4	0	0	0	0	Dakshin Surendraganj	2036

Land Use											
Area under different types of land use (in hectares rounded up to one decimal place)							Area irrigated by source (in hectare).				
Serial Number	Name of Village	Fallow lands other than current fallows	Current Fallows	Net Area Sown	Total Irrigated Land Area	Total Un-irrigated Land Area	Canals (C)	Wells/Tube-wells(W/TW)	Tanks/Lakes(T/L)	Water Falls(WF)	Others(O)
1	2	110	111	112	113	114	115	116	117	118	119
1994	Mahendra Nagar	0	0	185	16	169	2	0	14	0	0
1995	Gopalnagar Dakshin	0	0	459.7	40	419.7	20	0	20	0	0
1996	Gopalnagar Uttar	0	0	661.2	80	581.2	40	0	40	0	0
1997	Durgagobindopur	0	0	483	41	442	25	10	6	0	0
1998	Madhab Nagar	0	0	540.4	65	475.4	55	10	0	0	0
1999	Paschim Dwarakapur	0	0	400.1	40	360.1	25	10	5	0	0
2000	Baradapur	0	0	451	70	381	50	10	10	0	0
2001	Bhagabatpur	0	0	251.8	50	201.8	35	15	0	0	0
2002	Plot 6Th Portion (Khas)	0	0	0	0	0	0	0	0	0	0
2003	Kishori Nagar	0	0	156.4	45	111.4	35	10	0	0	0
2004	Dakshin Lakshminarayanpur	0	0	427.3	50	377.3	40	10	0	0	0
2005	Dakshin Shibganj	0	0	501.4	68	433.4	55	3	10	0	0
2006	Chhoto Banashyam Nagar	0	0	284.3	98	186.3	47	20	31	0	0
2007	Sibnagar	0	0	370.4	76	294.4	36	0	40	0	0
2008	Banashyam Nagar	0	0	371.3	75	296.3	40	35	0	0	0
2009	Lakshmipur	0	0	50	30	20	20	0	10	0	0
2010	Bishnupur	0	0	146.5	19	127.5	19	0	0	0	0
2011	Kamdebpur	0	0	275.1	24	251.1	24	0	0	0	0
2012	Achintya Nagar	0	0	29.5	28	1.5	28	0	0	0	0
2013	Lakshmi Janardanpur	0	0	535.8	40	495.8	0	0	32	0	8
2014	Purba Chintamonipur	0	0	421.2	33	388.2	0	0	33	0	0
2015	Kumarpur	0	0	321.3	34	287.3	0	0	34	0	0
2016	Maheshpur	0	0	252.2	32	220.2	0	0	17	0	15
2017	Kedarpur	0	0	354.3	32	322.3	0	0	32	0	0
2018	Purba Dwarokapur	0	0	485	30	455	0	30	0	0	0
2019	Kuemuri	0	0	423.4	56	367.4	46	0	10	0	0
2020	Purba Surendranagar	0	0	503.6	50	453.6	38	0	12	0	0
2021	Heramba Gopalpur	0	0	518.9	75	443.9	55	20	0	0	0
2022	Dakshin Kashinagar	0	0	422.5	50	372.5	40	0	10	0	0
2023	Purba Sripatinagar	0	0	372.6	31	341.6	31	0	0	0	0
2024	Paschim Sripatinagar	0	0	132.2	32	100.2	32	0	0	0	0
2025	Upendra Nagar	0	0	580.5	30	550.5	10	0	20	0	0
2026	Rakhalpur	0	0	728.8	75	653.8	45	0	30	0	0
2027	Sridhar Nagar	0	0	722	41	681	30	1	10	0	0
2028	Gangapur	0	0	343.6	30.3	313.3	10.3	10	10	0	0
2029	Krishnadaspur	0	0	78.5	50	28.5	50	0	0	0	0
2030	Rakshaskhali	0	0	477.5	75	402.5	45	30	0	0	0
2031	Kshetra Mohanpur	0	0	531	55	476	35	20	0	0	0
2032	Brojaballabpur	0	0	730.7	80	650.7	80	0	0	0	0
2033	Gobindapur Abad	0	0	808.7	85	723.7	55	20	10	0	0
2034	Daspur	0	0	75	25	50	10	0	15	0	0
2035	Uttar Surendrananj	0	0	417.2	40	377.2	15	25	0	0	0
2036	Dakshin Surendrananj	0	0	570	40	530	15	0	25	0	0

Name of three most important commodities manufactured			Name of Village	Serial Number
First	Second	Third		
120	121	122	2	1

			Mahendra Nagar	1994
			Gopalnagar Dakshin	1995
			Gopalnagar Uttar	1996
			Durgagobindopur	1997
			Madhab Nagar	1998
			Paschim Dwarakapur	1999
			Baradapur	2000
			Bhagabatpur	2001
			Plot 6Th Portion (Khas)	2002
			Kishori Nagar	2003
			Dakshin Lakshminarayanpur	2004
			Dakshin Shibganj	2005
			Chhoto Banashyam Nagar	2006
			Sibnagar	2007
			Banashyam Nagar	2008
			Lakshmipur	2009
			Bishnupur	2010
			Kamdebpur	2011
			Achintya Nagar	2012
			Lakshmi Janardanpur	2013
			Purba Chintamonipur	2014
			Kumarpur	2015
Betel			Maheshpur	2016
Betel			Kedarpur	2017
			Purba Dwarokapur	2018
			Kuemuri	2019
			Purba Surendranagar	2020
			Heramba Gopalpur	2021
			Dakshin Kashinagar	2022
			Purba Sripatinagar	2023
			Paschim Sripatinagar	2024
			Upendra Nagar	2025
			Rakhalpur	2026
			Sridhar Nagar	2027
			Gangapur	2028
			Krishnadaspur	2029
Rice			Rakshaskhali	2030
Rice			Kshetra Mohanpur	2031
Rice			Brojaballabpur	2032
Rice			Gobindapur Abad	2033
			Daspur	2034
			Uttar Surendrananj	2035
			Dakshin Surendrananj	2036

Census of India 2011
Amenities and Land use

Serial Number	Name of Village	Location code no.	Total area of the village (in hectares rounded up to one decimal place)	Total population (2011 census)	Number of households (2011 census)	Number of educational amenities available in village , the distance range code viz; a for 0-5 kms, b for 5-10 kms, c for 10+ kms of nearest place where facility is available							
						Pre-Primary school (PP)	Primary school (P)	Middle school (M)	Secondary School (S)	Senior Secondary school (SS)	Degree college of arts science & commerce (ASC)	Engineering college(EC)	Medical college (MC)
1	2	3	4	5	6	7	8	9	10	11	12	13	14
2037	Indrapur	335407	769.8	5335	1135	5	5	a	a	b	c	c	c
2038	Buraburir Tat	335408	545.3	3455	774	2	2	1	a	c	c	c	c
2039	Sitampur	335409	624.9	4388	1062	6	6	1	1	1	c	c	c
2040	Gobardhanpur	335410	643	1185	243	2	2	a	b	c	c	c	c
2041	Plat G 6Th Portion	335411	443.5	0	0								
2042	Burge Island	335412	101.1	0	0								
2043	Satyadaspur	335413	660	3756	711	4	4	b	b	b	c	c	c
2044	Plot L Southernportion	335414	4340.7	0	0								
Block T O T A L :			48447.3	331823	69641	315	298	66	43	22	1	0	5
District T O T A L :			511916.2	6074188	1298259	4565	4282	1016	702	390	54	33	14

- Village Directory

(As in 2009)

le. (If not available within the < 5 Kms, b for 5-10 Kms and c if facility is available is given).						Number of Medical Amenities available. (If not available within the village , the distance range code viz; a for < 5 Kms, b for 5-10 Kms and c for 10+ kms of nearest place where facility is available is given).										Name of Village	Serial Number	
Management institute (MI)	Polytechnic (Pt)	Vocational training school /ITI	Non-formal training centre (NFTC)	Special school for disabled (SSD)	Others (specify)	Community health centre (CHC)	Primary health centre (PHC)	Primary health sub centre (PHS)	Maternity and child welfare centre (MCW)	T.B. clinic (TBC)	Hospital-allopathic (HA)	Hospital-alternative medicine (HO)	Dispensary (D)	Veterinary hospital (VH)	Mobile health clinic (MHC)			Family welfare centre (FWC)
15	16	17	18	19	20	21	22	23	24	25	26	27	28	29	30	31	2	1
c	c	c	c			c	1	1	c	c	1	c	c	c	c	c	Indrapur	2037
c	c		c			c	a	1	c	c	a	c	c	c	c	c	Buraburir Tat	2038
c	c	c	c			c	a	1	c	c	a	c	c	c	c	c	Sitarampur	2039
c	c	c	c				b	a	c	c	b	c	c	c	c	c	Gobardhanpur	2040
																	Plat G 6Th Portion	2041
						c	c	b	c	c	c	c	c	c	c	c	Burge Island	2042
c	c	c	c			c	c	b	c	c	c	c	c	c	c	c	Satyadaspur	2043
																	Plot L Southernportion	2044
0	0	0	2	1	0	0	3	62	8	1	3	0	76	3	1	0	: Block T O T A L	
6	4	64	48	18	136	48	87	865	178	66	42	30	446	36	45	193	: District T O T A L	

Serial Number	Name of Village	Number of Non-Government Medical Amenities available.							Availability of drinking water - Yes / No							
		Charitable non Govt. hospital/Nursing home.	Medical practitioner with MBBS Degree	Medical practitioner with other degree	Medical practitioner with no degree	Traditional practitioner and faith healer	Medicine Shop	Others	Tap water (Treated/Untreated)	Well water (Covered / Uncovered well)	Hand Pump	Tube wells / Bore well	Spring	River / Canal	Tank / Pond / Lake	Others
1	2	32	33	34	35	36	37	38	39	40	41	42	43	44	45	46
2037	Indrapur	0	0	0	5	0	3	0	No	No	Yes	No	No	No	Yes	No
2038	Buraburir Tat	0	0	1	6	0	0	0	No	No	Yes	No	No	No	Yes	No
2039	Sitampur	0	0	0	5	0	0	0	No	No	Yes	No	No	No	Yes	No
2040	Gobardhanpur	0	0	0	1	0	0	0	No	No	Yes	No	No	No	Yes	No
2041	Plat G 6Th Portion															
2042	Burge Island															
2043	Satyadaspur	0	0	0	4	0	0	0	No	No	Yes	No	No	No	Yes	No
2044	Plot L Southernportion															
Block T O T A L :		1	3	11	277	4	148	0	10	0	77	15	0	29	62	5
District T O T A L :		614	411	736	2022	697	1212	10312	671	118	1486	549	0	825	1394	66

Availability of toilet & others Yes / No				Communication and transport facilities (If amenities available code -Yes is given except for Village Pin Code ,If not available within the village , the distance range code viz; a for < 5 Kms, b for 5-10 Kms and c for 10+ kms of nearest place where facility is available is given).									
Community toilet including bath.	Community toilet excluding bath.	Rural sanitary mart or sanitary hardware outlet available near the village.	Community bio- gas or recycle of waste for productive use.	Post office(PO)	Sub post office (SPO)	Post & Telegraph office (P&TO)	Village Pin Code	Telephones (Land lines)	Public call office (PCO)	Mobile phone coverage	Name of Village	Serial Number	
47	48	49	50	51	52	53	54	55	56	57	2	1	
No	No	No	No	Yes	c	c	743371	Yes	b	Yes	Indrapur	2037	
No	No	No	No	Yes	c	c	743371	b	b	a	Buraburir Tat	2038	
No	No	No	No	Yes	c	c	743371	b	b	Yes	Sitampur	2039	
No	No	No	No	a	c	c	743371	b	b	b	Gobardhanpur	2040	
											Plat G 6Th Portion	2041	
											Burge Island	2042	
No	No	No	No	a	c	c	743371	c	b	Yes	Satyadaspur	2043	
											Plot L Southernportion	2044	
9	18	1	0	42	6	2	87	31	0	82	: Block T O T A L		
60	120	341	14	352	281	36	1985	1036	354	1738	: District T O T A L		

Communication and transport facilities (If amenities available code -Yes is given except for Village Pin Code ,If not available within the village , the distance range code viz; a for < 5 Kms, b for 5-10 Kms and c for 10+ kms of nearest place where facility is available is given).													Village connected to highway (If amenities available code viz; a for < 5 Kms, b for 5-10 Kms and c for 10+ kms of nearest place where facility is available is given).			
Serial Number	Name of Village	Internet cafes/ Common service centre (CSC)	Private courier facility	Bus service (Public & Private)	Railway stations	Auto/Modified Autos	Taxis and Vans	Tractors	Cycle-pulled rickshaws(Manual & Machine driven)	Carts driven by animals	Sea /River ferry service	Connected to national highway(NH)	Connected to state highway(SH)	Connected to major district road (MDR)	Connected to others district road	Pucca roads
1	2	58	59	60	61	62	63	64	65	66	67	68	69	70	71	72
2037	Indrapur	c	c	a	c	c	c	c	Yes	c	a	c				b
2038	Buraburir Tat	c	c	b	c	c	c	c	Yes	c	a	c				b
2039	Sitampur	c	c	b	c	c	c	c	Yes	c	Yes	c				b
2040	Gobardhanpur	c	a	a	c	c	c	c	b	c	b	c				a
2041	Plat G 6Th Portion															
2042	Burge Island															
2043	Satyadaspur	c	c	b	c	c	c	c	Yes	c	Yes	c				b
2044	Plot L Southernportion															
Block T O T A L :		7	1	8	0	9	50	7	86	0	58	0	0	0	7	13
District T O T A L :		145	109	430	89	725	1111	195	1738	103	229	0	108	204	599	797

ys,village roads, banks & credit societies :-Yes is given, If not available within the code viz; a for < 5 Kms, b for 5-10 Kms place where facility is available is given).													Availability of miscellaneous facilities (If amenities available code -Yes is given, If not available within the village , the distance range code viz; a for < 5 Kms, b for 5-10 Kms and c for 10+ kms of nearest place where facility is available is given).			
73	74	75	76	77	78	79	80	81	82	83	84	85	86	87	Name of Village	Serial Number
Yes		Yes	b	c	Yes	Yes	Yes	c	Yes	Yes	Yes	Yes	Yes	Yes	Indrapur	2037
Yes		Yes	c	c	c	Yes	Yes	c	a	Yes	Yes	Yes	Yes	Yes	Buraburir Tat	2038
Yes		Yes	b	c	c	Yes	a	c	a	Yes	Yes	Yes	Yes	Yes	Sitarampur	2039
Yes		Yes	c	c	c	a	a	c	b	Yes	Yes	Yes	Yes	Yes	Gobardhanpur	2040
															Plat G 6Th Portion	2041
															Burge Island	2042
Yes		Yes	b	c	c	Yes	Yes	c	b	Yes	Yes	Yes	Yes	Yes	Satyadapur	2043
															Plot L Southernportion	2044
31	15	18	42	11	1	7	82	62	27	45	46	83	86	79	: Block T O T A L	
1329	384	334	879	182	35	94	1850	1213	395	818	1068	1536	1881	1875	: District T O T A L	

Availability of miscellaneous facilities (If amenities available code -Yes is given, If not available within the village , the distance range code viz; a for < 5 Kms, b for 5-10 Kms and c for 10+ kms of nearest place where facility is available is given).												Availability of electricity (Yes/No)			
Serial Number	Name of Village	ASHA (Accredited Social Health Activist)	Community centre with/without TV	Sports Field,	Sports Club / Recreation Centre	Cinema / Video Hall	Public Library	Public Reading Room	Newspaper Supply	Assembly Polling station	Birth & Death Registration Office	Power Supply for Domestic Use (ED)	Power Supply for Agricultural Use (EAG)	Power Supply for Commercial Use (EC)	Power Supply for All Uses (EA)
1	2	88	89	90	91	92	93	94	95	96	97	98	99	100	101
2037	Indrapur	Yes	Yes	Yes	Yes	Yes	Yes	Yes	Yes	Yes	b	Yes	No	No	No
2038	Buraburir Tat	Yes	Yes	Yes	Yes	Yes	a	Yes	Yes	Yes	c	Yes	No	No	No
2039	Sitampur	Yes	Yes	Yes	Yes	Yes	Yes	Yes	Yes	Yes	b	Yes	No	No	No
2040	Gobardhanpur	Yes	Yes	Yes	Yes	Yes	Yes	Yes	Yes	Yes	c	Yes	No	No	No
2041	Plat G 6Th Portion														
2042	Burge Island														
2043	Satyadaspur	Yes	Yes	Yes	Yes	Yes	Yes	Yes	c	Yes	b	Yes	No	No	No
2044	Plot L Southernportion														
Block T O T A L :		83	48	55	58	44	40	42	74	71	38	87	13	12	9
District T O T A L :		1784	1286	1276	1408	748	785	930	1681	1712	855	1996	563	949	523

Nearest Town		Land Use							
		Area under different types of land use (in hectares rounded up to one decimal place)							
Name	Distance range code i.e. a for < 5 Kms, b for 5-10 Kms and c for 10+ kms .	Forests	Area under Non-agricultural Uses	Barren and Un-cultivable land	Permanent Pastures and Other Grazing Lands	Land Under Miscellaneous Tree Crops etc.	Culturable Waste Land	Name of Village	Serial Number
102	103	104	105	106	107	108	109	2	1
DIAMOND HARB	c	0	213.7	0	0	0	0	Indrapur	2037
DIAMOND HARB	c	0	147	0	0	0	0	Buraburir Tat	2038
DIAMOND HARB	c	0	130.1	0	0	0	0	Sitampur	2039
DIAMOND HARB	c	0	210	0	0	0	0	Gobardhanpur	2040
		443.5	0	0	0	0	0	Plat G 6Th Portion	2041
		90	3.1	0	0	0	0	Burge Island	2042
DIAMOND HARB	c	0	290	0	0	0	0	104 Satyadaspur	2043
		4340.7	0	0	0	0	0	Plot L Southernportion	2044
0	0	5232.7	11763	0	0	0	268.1	: Block T O T A L	
0	0	13796	122493	0	0	0	7111.6	: District T O T A L	

Land Use												
Area under different types of land use (in hectares rounded up to one decimal place)							Area irrigated by source (in hectare).					
Serial Number	Name of Village	Fallow lands other than current fallows	Current Fallows	Net Area Sown	Total Irrigated Land Area	Total Un-irrigated Land Area	Canals (C)	Wells/Tube-wells(W/TW)	Tanks/Lakes(T/L)	Water Falls(WF)	Others(O)	
1	2	110	111	112	113	114	115	116	117	118	119	
2037	Indrapur	0	0	556.1	81	475.1	21	10	50	0	0	
2038	Buraburir Tat	0	0	398.3	70	328.3	20	50	0	0	0	
2039	Sitampur	0	0	494.8	60	434.8	10	50	0	0	0	
2040	Gobardhanpur	0	0	433	51	382	11	10	30	0	0	
2041	Plat G 6Th Portion	0	0	0	0	0	0	0	0	0	0	
2042	Burge Island	0	0	8	0	8	0	0	0	0	0	
2043	Satyadaspur	0	0	266	66	200	26	10	30	0	0	
2044	Plot L Southernportion	0	0	0	0	0	0	0	0	0	0	
Block T O T A L :		0	0	31183	3854	27329	1977.5	643.4	890.2	0		
District T O T A L :		0	0	368516	130297	238217	58842	10846	21259	0.7		

Name of three most important commodities manufactured			Name of Village	Serial Number
First	Second	Third		
120	121	122	2	1
			Indrapur	2037
			Buraburir Tat	2038
			Sitarampur	2039
			Gobardhanpur	2040
			Plat G 6Th Portion	2041
			Burge Island	2042
			Satyadaspur	2043
			Plot L Southernportion	2044
			: Block T O T A L	
			: District T O T A L	

Appendices to Village Directory

Appendix I - Village Directory

Summary showing total number of villages having Educational, Medical and other amenities – C.D. Block level

District : South Twenty Four Parganas (343)

Sl. No.	Name of C.D. Block	Total number of inhabited villages in the C.D. Block	Total Rural population of C.D. Block	Villages having educational institutions							
				Pre-primary school	Primary school	Middle school	Secondary school	Senior secondary school (SS)	Degree college of arts science & commerce	Degree college of engineering	Medical college
1	2	3	4	5	6	7	8	9	10	11	12
1	0259-Thakurpukur Mahestola	33	90180	32	31	11	10	3	0	0	0
2	0260-Budge Budge-I	13	29573	12	12	6	3	1	0	0	0
3	0261-Budge Budge-II	61	135254	59	59	23	17	9	1	0	0
4	0262-Bishnupur-I	84	204385	80	80	31	21	16	1	1	0
5	0263-Bishnupur-II	52	138979	50	50	16	14	7	1	1	1
6	0264-Sonarpur	65	175713	62	61	26	8	6	0	5	0
7	0265-Bhangar-I	80	228528	78	78	31	14	9	0	2	0
8	0266-Bhangar-II	60	246708	59	59	31	13	12	0	1	0
9	0267-Canning-I	53	181508	51	51	23	14	8	1	0	0
10	0268-Canning-II	61	241331	54	54	23	18	9	2	0	0
11	0269-Baruipur	122	315807	118	117	38	22	15	5	5	0
12	0270-Magrahat-II	78	218504	77	77	25	21	12	1	0	0
13	0271-Magrahat-I	78	203837	75	75	23	18	10	5	0	0
14	0272-Falta	129	226162	124	124	41	32	13	1	1	0
15	0273-Diamond Harbour-I	67	135160	63	63	20	18	6	1	0	1
16	0274-Diamond Harbour-II	89	185808	89	89	29	23	10	3	1	0
17	0275-Kulpi	172	266645	151	149	35	24	15	0	3	2
18	0276-Mandirbazar	110	188995	98	98	33	25	14	0	1	0
19	0277-Mathurapur-I	91	169263	83	82	27	18	10	0	0	0
20	0278-Jaynagar-I	65	216829	60	60	22	16	10	2	0	1
21	0279-Jaynagar-II	47	239784	44	44	19	13	10	1	3	0
22	0280-Kultali	43	229053	42	42	24	16	11	0	0	0
23	0281-Basanti	64	330092	63	63	41	21	15	0	0	0
24	0282-Gosaba	50	246598	50	50	39	33	15	1	0	0
25	0283-Mathurapur-II	27	220839	27	27	24	18	14	1	0	0
26	0284-Kakdwip	39	281963	39	39	35	30	20	1	0	0
27	0285-Sagar	42	212037	42	42	32	25	19	2	2	1
28	0286-Namkhana	34	182830	34	34	28	18	15	0	0	0
29	0287-Patharpratima	87	331823	87	87	55	39	22	1	0	2
Total :		1996	6074188	1903	1897	811	562	336	31	26	8

Villages having educational institutions (contd.)

Villages having Medical institutions

Sl. No.	Name of C.D. Block	Management institute	Poly-technic	Vocational training school /ITI	Non-formal training centre	Special school for disabled	Others (specify)	No educational facility	Community health centre	Primary health centre
				15	16	17	18	19	20	21
1	2	13	14	15	16	17	18	19	20	21
1	0259-Thakurpukur Mahestola	1	0	0	0	0	4	1	1	2
2	0260-Budge Budge-I	0	0	0	0	0	9	0	0	1
3	0261-Budge Budge-II	0	0	3	0	0	0	2	1	3
4	0262-Bishnupur-I	1	0	1	0	0	0	3	7	2
5	0263-Bishnupur-II	0	0	1	0	0	1	2	0	2
6	0264-Sonarpur	0	0	0	0	0	5	2	0	2
7	0265-Bhangar-I	0	0	1	0	1	13	2	2	2
8	0266-Bhangar-II	0	0	2	1	1	1	1	7	6
9	0267-Canning-I	0	0	0	0	0	5	1	2	0
10	0268-Canning-II	0	0	0	0	0	1	7	0	3

11	0269-Baruipur	2	0	3	2	2	2	4	3	5
12	0270-Magrahat-II	0	0	0	0	0	1	1	0	2
13	0271-Magrahat-I	0	0	2	1	0	3	3	0	1
14	0272-Falta	0	0	1	2	1	0	5	0	1
15	0273-Diamond Harbour-I	0	0	0	0	0	0	3	7	2
16	0274-Diamond Harbour-II	0	0	2	7	0	3	0	1	5
17	0275-Kulpi	0	1	2	1	0	2	21	1	5
18	0276-Mandirbazar	0	0	0	0	0	4	11	4	1
19	0277-Mathurapur-I	0	0	5	0	2	2	8	0	3
20	0278-Jaynagar-I	1	0	1	6	0	2	5	1	4
21	0279-Jaynagar-II	0	0	0	0	0	0	2	0	3
22	0280-Kultali	0	0	0	0	0	0	1	0	4
23	0281-Basanti	0	0	3	3	0	2	1	0	4
24	0282-Gosaba	0	0	3	1	0	1	0	0	3
25	0283-Mathurapur-II	0	0	2	2	1	3	0	0	3
26	0284-Kakdwip	0	0	8	5	0	1	0	0	2
27	0285-Sagar	0	1	0	1	2	5	0	2	4
28	0286-Namkhana	0	0	2	1	0	0	0	0	6
29	0287-Patharpratima	0	0	0	2	1	0	0	0	3
Total :		5	2	42	35	11	70	86	39	84

Villages having Medical institutions (contd...)

Sl. No.	Name of CD Block	Primary health sub centre	Maternity and child welfare centre	T.B. Clinic	Hospital-allopathic	Hospital-alternative medicine	Dispensary	Veterinary hospital	Mobile health clinic	Family welfare centre	Medical practioner (with MBBS Degree)
1	2	22	23	24	25	26	27	28	29	30	31
1	0259-Thakurpukur Mahestola	10	2	0	0	0	6	0	0	1	11
2	0260-Budge Budge-I	10	0	1	1	0	5	0	0	0	2
3	0261-Budge Budge-II	19	2	2	1	0	8	1	0	1	7
4	0262-Bishnupur-I	34	2	0	0	0	13	0	0	0	5
5	0263-Bishnupur-II	11	7	1	1	0	3	0	1	3	5
6	0264-Sonarpur	24	9	2	1	0	9	1	1	3	13
7	0265-Bhangar-I	39	3	0	0	0	6	1	0	8	10
8	0266-Bhangar-II	31	13	4	6	2	5	4	2	12	11
9	0267-Canning-I	34	3	1	0	0	6	0	0	2	2
10	0268-Canning-II	32	4	0	0	0	2	0	0	4	2
11	0269-Baruipur	40	6	2	3	0	21	3	0	0	13
12	0270-Magrahat-II	18	19	1	0	0	1	0	0	3	9
13	0271-Magrahat-I	29	0	6	1	2	6	0	0	0	5
14	0272-Falta	26	0	0	0	0	8	0	0	8	10
15	0273-Diamond Harbour-I	25	3	8	0	0	4	0	0	3	2
16	0274-Diamond Harbour-II	33	19	5	2	1	10	2	0	7	8
17	0275-Kulpi	29	4	1	2	1	2	2	0	1	7
18	0276-Mandirbazar	24	7	7	3	5	10	4	5	5	3
19	0277-Mathurapur-I	26	1	1	2	0	1	0	0	1	0
20	0278-Jaynagar-I	31	6	0	1	0	7	2	0	5	9
21	0279-Jaynagar-II	16	1	0	1	0	4	0	1	0	3
22	0280-Kultali	26	1	0	0	0	3	0	0	0	0
23	0281-Basanti	35	5	1	1	1	4	0	1	0	7
24	0282-Gosaba	34	9	1	1	0	9	1	4	5	6
25	0283-Mathurapur-II	17	1	1	2	1	4	0	0	0	1
26	0284-Kakdwip	34	4	4	1	2	5	6	2	13	5
27	0285-Sagar	33	2	2	2	0	4	2	3	3	6
28	0286-Namkhana	29	4	0	1	0	4	0	0	0	2
29	0287-Patharpratima	61	8	1	3	0	20	3	1	0	3
Total :		810	145	52	36	15	190	32	21	88	167

		Villages having Medical institutions (contd.)				Villages having drinking water									
Sl. No.	Name of C.D. Block	Medical practioner (with other degree)	Medicine shop	Others	No medical facility	Tap water (treated/untreated)	Well water (covered/uncovered well)	Hand pump	Tube well/ bore well	Spring	River/ canal	Tank/ pond/ lake	Others	No drinking water facility	
1	2	32	33	34	35	36	37	38	39	40	41	42	43	44	
1	0259-Thakurpukur Mahestola	9	12	3	9	16	25	29	0	0	11	25	5	1	
2	0260-Budge Budge-I	2	7	0	1	1	1	13	0	0	5	11	1	0	
3	0261-Budge Budge-II	25	16	0	10	48	0	17	0	0	32	51	1	8	
4	0262-Bishnupur-I	17	18	0	29	74	19	18	0	0	38	48	8	1	
5	0263-Bishnupur-II	10	11	3	19	39	9	12	0	0	23	40	3	1	
6	0264-Sonarpur	12	14	0	22	35	2	25	0	0	21	50	0	1	
7	0265-Bhangar-I	16	16	1	18	19	3	67	43	0	30	68	0	0	
8	0266-Bhangar-II	20	25	1	11	17	1	53	41	0	28	44	5	0	
9	0267-Canning-I	9	10	2	7	0	2	49	19	0	42	38	1	0	
10	0268-Canning-II	2	9	2	26	6	1	60	48	0	15	55	0	0	
11	0269-Baruipur	32	25	1	38	80	14	104	68	0	52	102	2	0	
12	0270-Magrahat-II	19	16	0	12	69	0	74	4	0	12	10	1	0	
13	0271-Magrahat-I	15	15	0	32	16	9	23	62	0	49	72	4	0	
14	0272-Falta	25	20	1	38	29	9	124	9	0	60	81	1	1	
15	0273-Diamond Harbour-I	9	6	0	34	17	0	65	4	0	31	48	0	0	
16	0274-Diamond Harbour-II	16	16	1	26	9	0	89	3	0	42	54	4	0	
17	0275-Kulpi	14	20	11	99	23	4	164	4	0	87	141	2	1	
18	0276-Mandirbazar	12	13	3	41	19	0	66	47	0	23	86	6	3	
19	0277-Mathurapur-I	1	5	0	51	27	5	63	37	0	19	64	0	1	
20	0278-Jaynagar-I	25	11	3	16	45	5	61	13	0	34	54	1	0	
21	0279-Jaynagar-II	4	10	3	17	1	0	19	32	0	14	45	0	0	
22	0280-Kultali	1	12	1	7	0	1	40	11	0	7	6	2	1	
23	0281-Basanti	16	17	0	13	15	0	40	36	0	40	52	0	0	
24	0282-Gosaba	6	19	2	2	17	2	36	15	0	30	19	2	0	
25	0283-Mathurapur-II	7	14	0	1	2	0	21	14	0	9	12	0	0	
26	0284-Kakdwip	10	17	3	2	10	1	29	10	0	27	25	0	1	
27	0285-Sagar	8	9	3	4	19	5	14	14	0	8	14	12	1	
28	0286-Namkhana	5	13	2	4	8	0	34	0	0	7	17	0	0	
29	0287-Patharpratima	5	43	0	6	10	0	77	15	0	29	62	5	1	
Total :		352	439	46	595	671	118	1486	549	0	825	1394	66	22	

		Villages having Post & Telegraph							Villages having transport						
Sl. No.	Name of C.D. Block	Post office	Sub post office	Post & tele-graph office	Phone (land lines)	Public call office	Mobile phone coverage	Internet cafes/ Common service centre	Village roads-pucca road	Bus service (public/private)	Railway station	Auto/ modified autos	Taxi & vans	Tractors	Navigable water ways (river/ canal/ sea ferry service)
1	2	45	46	47	48	49	50	51	52	53	54	55	56	57	58
1	0259-Thakurpukur Mahestola	0	4	0	26	24	30	8	20	11	2	19	28	3	4
2	0260-Budge Budge-I	0	1	0	12	11	13	1	7	0	0	8	12	2	1
3	0261-Budge Budge-II	12	6	1	48	40	58	6	28	22	0	34	38	6	7
4	0262-Bishnupur-I	9	10	1	63	53	77	9	48	21	1	46	55	3	5
5	0263-Bishnupur-II	9	6	4	47	36	47	11	27	15	4	42	40	9	8
6	0264-Sonarpur	2	6	1	46	15	58	6	50	6	4	41	52	5	9
7	0265-Bhangar-I	8	7	1	37	26	61	6	33	26	2	34	57	6	6
8	0266-Bhangar-II	11	11	2	47	33	52	15	41	16	4	24	47	22	10
9	0267-Canning-I	3	12	0	11	0	43	0	12	4	0	8	15	0	12
10	0268-Canning-II	11	10	1	20	1	56	4	25	6	0	22	39	24	5
11	0269-Baruipur	4	25	0	58	6	115	1	74	18	9	59	92	9	6
12	0270-Magrahat-II	3	13	0	56	38	70	4	33	19	2	39	34	2	1

13	0271-Magrahat-I	18	7	0	64	6	71	3	25	25	3	41	57	10	10
14	0272-Falta	11	10	1	88	1	123	11	31	32	2	41	40	2	13
15	0273-Diamond Harbour-I	8	7	0	36	0	56	0	36	12	5	29	39	3	14
16	0274-Diamond Harbour-II	9	12	1	63	7	83	2	26	40	0	38	40	0	14
17	0275-Kulpi	20	13	2	55	0	136	8	38	36	8	25	69	10	32
18	0276-Mandirbazar	22	9	1	41	0	94	2	35	23	10	27	64	20	4
19	0277-Mathurapur-I	11	16	3	28	0	81	1	34	7	4	18	48	2	7
20	0278-Jaynagar-I	6	11	1	31	0	55	6	38	12	5	22	32	9	15
21	0279-Jaynagar-II	16	5	2	40	5	36	3	8	3	5	21	30	7	9
22	0280-Kultali	20	1	2	2	2	34	1	19	6	6	16	18	5	13
23	0281-Basanti	8	25	0	8	32	57	2	32	16	2	24	28	12	23
24	0282-Gosaba	18	16	2	2	13	40	2	8	1	0	0	16	0	35
25	0283-Mathurapur-II	13	10	1	15	0	19	0	19	4	1	22	17	4	13
26	0284-Kakdwip	13	13	1	13	3	35	10	13	15	3	7	26	3	17
27	0285-Sagar	29	5	5	30	2	30	13	12	13	4	6	9	9	14
28	0286-Namkhana	16	4	1	18	0	26	3	12	13	3	3	19	1	9
29	0287-Patharpratima	42	6	2	31	0	82	7	13	8	0	9	50	7	18
Total :		352	281	36	1036	354	1738	145	797	430	89	725	1111	195	334

Sl. No.	Name of C.D. Block	Banks		Credit societies		Villages having recreation facility			
		Commercial & co-operative	ATM	Agricultural credit societies	Cinema/Video halls	Public library	Public reading rooms	Availability of news paper	
1	2	59	60	61	62	63	64	65	
1	0259-Thakurpukur Mahestola	5	3	1	9	11	9	31	
2	0260-Budge Budge-I	0	0	0	2	4	5	13	
3	0261-Budge Budge-II	4	2	0	27	23	25	59	
4	0262-Bishnupur-I	4	1	1	45	49	55	83	
5	0263-Bishnupur-II	6	4	3	46	43	48	51	
6	0264-Sonarpur	5	1	2	27	33	40	62	
7	0265-Bhangar-I	13	5	6	31	37	37	58	
8	0266-Bhangar-II	6	1	1	37	31	30	46	
9	0267-Canning-I	4	0	1	22	19	36	31	
10	0268-Canning-II	2	0	0	18	13	15	53	
11	0269-Baruipur	7	1	0	20	17	26	115	
12	0270-Magrahat-II	5	0	4	1	7	10	76	
13	0271-Magrahat-I	7	0	3	31	46	56	69	
14	0272-Falta	7	1	2	30	47	51	122	
15	0273-Diamond Harbour-I	3	0	2	7	13	13	44	
16	0274-Diamond Harbour-II	7	4	3	6	4	24	81	
17	0275-Kulpi	10	0	4	39	55	75	116	
18	0276-Mandirbazar	3	1	8	57	57	64	95	
19	0277-Mathurapur-I	5	0	2	20	20	33	56	
20	0278-Jaynagar-I	5	1	2	25	26	27	58	
21	0279-Jaynagar-II	5	0	1	18	23	20	38	
22	0280-Kultali	8	1	5	21	11	14	35	
23	0281-Basanti	9	1	6	26	22	37	48	
24	0282-Gosaba	12	1	4	41	34	36	41	
25	0283-Mathurapur-II	5	1	9	22	25	25	27	
26	0284-Kakdwip	8	1	3	21	21	26	29	
27	0285-Sagar	7	3	7	36	34	30	38	
28	0286-Namkhana	9	1	7	19	20	21	32	
29	0287-Patharpratima	11	1	7	44	40	42	74	
Total :		182	35	94	748	785	930	1681	

Miscellaneous				Villages having power supply			
Sl. No.	Name of C.D. Block	Public Distribution system (PDS) shop	Weekly haat	Assembly polling station	Birth & death registration office	Available	Not available
1	2	66	67	68	69	70	71
1	0259-Thakurpukur Mahestola	18	11	27	7	33	0
2	0260-Budge Budge-I	6	2	12	3	13	0
3	0261-Budge Budge-II	41	25	55	27	61	0
4	0262-Bishnupur-I	69	38	76	53	84	0
5	0263-Bishnupur-II	46	49	49	44	52	0
6	0264-Sonarpur	39	33	60	24	65	0
7	0265-Bhangar-I	46	37	75	46	80	0
8	0266-Bhangar-II	47	38	57	49	60	0
9	0267-Canning-I	32	25	40	14	53	0
10	0268-Canning-II	51	24	51	19	61	0
11	0269-Baruipur	53	47	97	27	122	0
12	0270-Magrahat-II	39	6	69	19	78	0
13	0271-Magrahat-I	59	31	72	40	78	0
14	0272-Falta	45	18	107	27	129	0
15	0273-Diamond Harbour-I	23	16	59	14	67	0
16	0274-Diamond Harbour-II	46	14	81	16	89	0
17	0275-Kulpi	79	38	109	46	172	0
18	0276-Mandirbazar	63	54	94	60	110	0
19	0277-Mathurapur-I	54	27	77	35	91	0
20	0278-Jaynagar-I	32	18	56	31	65	0
21	0279-Jaynagar-II	31	23	42	28	47	0
22	0280-Kultali	30	22	39	17	43	0
23	0281-Basanti	47	35	51	30	64	0
24	0282-Gosaba	46	46	49	38	50	0
25	0283-Mathurapur-II	22	24	26	21	27	0
26	0284-Kakdwip	31	24	39	21	39	0
27	0285-Sagar	31	28	38	37	42	0
28	0286-Namkhana	25	20	34	24	34	0
29	0287-Patharpratima	62	45	71	38	87	0
Total :		1213	818	1712	855	1996	0

Appendix IA - Village Directory
Villages by number of Primary Schools

District : South Twenty Four Parganas (343)

Sl. No.	Name of C.D. Block	Total number of inhabited villages	Number of primary schools				
			None	One	Two	Three	Four +
1	2	3	4	5	6	7	8
1	0259-Thakurpukur Mahestola	33	2	18	7	4	2
2	0260-Budge Budge-I	13	1	6	4	2	0
3	0261-Budge Budge-II	61	2	31	19	7	2
4	0262-Bishnupur-I	84	4	48	22	6	4
5	0263-Bishnupur-II	52	2	22	19	4	5
6	0264-Sonarpur	65	4	41	11	7	2
7	0265-Bhangar-I	80	2	43	25	5	5
8	0266-Bhangar-II	60	1	29	16	8	6
9	0267-Canning-I	53	2	14	21	9	7
10	0268-Canning-II	61	7	25	10	9	10
11	0269-Baruipur	122	5	73	28	9	7
12	0270-Magrahat-II	78	1	39	23	8	7
13	0271-Magrahat-I	78	3	40	24	6	5

14	0272-Falta	129	5	75	36	7	6
15	0273-Diamond Harbour-I	67	4	40	16	2	5
16	0274-Diamond Harbour-II	89	0	52	25	6	6
17	0275-Kulpi	172	23	92	34	15	8
18	0276-Mandirbazar	110	12	62	22	10	4
19	0277-Mathurapur-I	91	9	49	22	6	5
20	0278-Jaynagar-I	65	5	18	27	9	6
21	0279-Jaynagar-II	47	3	17	10	4	13
22	0280-Kultali	43	1	16	9	10	7
23	0281-Basanti	64	1	8	14	11	30
24	0282-Gosaba	50	0	2	12	9	27
25	0283-Mathurapur-II	27	0	4	2	3	18
26	0284-Kakdwip	39	0	2	7	6	24
27	0285-Sagar	42	0	5	5	5	27
28	0286-Namkhana	34	0	1	3	5	25
29	0287-Patharpratima	87	0	9	17	19	42
Total :		1996	99	881	490	211	315

Appendix IB - Village Directory
Villages by Primary, Middle and Secondary Schools

District : South Twenty Four Parganas (343)

Sl. No.	Name of C.D. Block	Total number of inhabited villages	Type of educational institutions available			
			No School	At least one primary school and no middle school	At least one primary school and one middle school	At least one middle school and one secondary school
1	2	3	4	5	6	7
1	0259-Thakurpukur Mahestola	33	2	20	11	10
2	0260-Budge Budge-I	13	0	7	5	3
3	0261-Budge Budge-II	61	2	36	23	17
4	0262-Bishnupur-I	84	4	49	31	19
5	0263-Bishnupur-II	52	2	34	16	13
6	0264-Sonarpur	65	4	35	26	8
7	0265-Bhangar-I	80	2	47	31	14
8	0266-Bhangar-II	60	1	28	31	12
9	0267-Canning-I	53	2	28	23	13
10	0268-Canning-II	61	7	31	23	14
11	0269-Baruipur	122	5	79	38	18
12	0270-Magrahat-II	78	1	52	25	20
13	0271-Magrahat-I	78	3	52	23	16
14	0272-Falta	129	5	83	41	32
15	0273-Diamond Harbour-I	67	3	43	20	16
16	0274-Diamond Harbour-II	89	0	60	29	23
17	0275-Kulpi	172	23	114	35	23
18	0276-Mandirbazar	110	12	65	33	20
19	0277-Mathurapur-I	91	9	55	27	16
20	0278-Jaynagar-I	65	5	38	22	15
21	0279-Jaynagar-II	47	3	25	19	13
22	0280-Kultali	43	1	18	24	16
23	0281-Basanti	64	1	22	41	21
24	0282-Gosaba	50	0	11	39	33
25	0283-Mathurapur-II	27	0	3	24	18
26	0284-Kakdwip	39	0	4	35	30
27	0285-Sagar	42	0	10	32	25
28	0286-Namkhana	34	0	6	28	18
29	0287-Patharpratima	87	0	32	55	39
Total :		1996	97	1087	810	535

Appendix IC - Village Directory
Villages with different sources of Drinking Water facilities available

District : South Twenty Four Parganas (343)

Sl. No.	Name of C.D. Block	Number of villages with different sources of drinking water facilities available					More than one source only from tap, well, tube well, hand pump
		Only tap (treated/ untreated)	Only well (covered / uncovered)	Only tube well /bore well	Only hand pump		
1	2	3	4	5	6	7	
1	0259-Thakurpukur Mahestola	0	1	0	4	26	
2	0260-Budge Budge-I	0	0	0	11	2	
3	0261-Budge Budge-II	31	0	0	0	17	
4	0262-Bishnupur-I	49	0	0	4	25	
5	0263-Bishnupur-II	26	0	0	0	13	
6	0264-Sonarpur	20	0	0	12	15	
7	0265-Bhangar-I	0	1	9	25	44	
8	0266-Bhangar-II	0	0	6	14	40	
9	0267-Canning-I	0	0	4	32	17	
10	0268-Canning-II	0	0	1	10	50	
11	0269-Baruipur	0	0	6	27	88	
12	0270-Magrahat-II	0	0	1	8	69	
13	0271-Magrahat-I	0	0	47	8	23	
14	0272-Falta	1	0	1	93	31	
15	0273-Diamond Harbour-I	0	0	2	48	17	
16	0274-Diamond Harbour-II	0	0	0	80	9	
17	0275-Kulpi	0	0	1	139	27	
18	0276-Mandirbazar	2	0	31	46	24	
19	0277-Mathurapur-I	4	0	12	40	32	
20	0278-Jaynagar-I	0	0	1	15	48	
21	0279-Jaynagar-II	0	0	27	15	5	
22	0280-Kultali	0	1	1	30	10	
23	0281-Basanti	1	0	12	25	26	
24	0282-Gosaba	4	0	4	26	16	
25	0283-Mathurapur-II	0	0	6	12	9	
26	0284-Kakdwip	0	0	5	16	14	
27	0285-Sagar	8	1	5	7	15	
28	0286-Namkhana	0	0	0	26	8	
29	0287-Patharpratima	1	0	7	61	16	
Total :		147	4	189	834	736	

Appendix II- Village Directory

Villages with 5000 and above population which do not have one or more amenities available

District : South Twenty Four Parganas (343)

Sl. No.	Name of C.D. Block	Name of village	Location code number	Population	Amenities not available (indicate N.A. where amenity not available)						
					Senior secondary school	College	Primary health sub centre	Tap drinking water	Bus facility	Approach by pucca road	Banks
1	2	3	4	5	6	7	8	9	10	11	12
1	0259-Thakurpukur Mahestola	Rasapunja	333276	8036	Available	N.A.	Available	Available	Available	Available	Available
2	0259-Thakurpukur Mahestola	Chak Rajumolla	333278	5308	N.A.	N.A.	N.A.	Available	Available	Available	Available
3	0259-Thakurpukur Mahestola	Sarsuna	333280	5563	N.A.	N.A.	Available	N.A.	N.A.	Available	N.A.
4	0259-Thakurpukur Mahestola	Purba Barisha	333283	5965	N.A.	N.A.	N.A.	Available	Available	Available	Available
5	0259-Thakurpukur Mahestola	Chak Thakurani	333284	5891	N.A.	N.A.	N.A.	Available	Available	Available	N.A.
6	0261-Budge Budge-II	Chandipur	333327	9066	N.A.	N.A.	Available	Available	Available	Available	N.A.
7	0261-Budge Budge-II	Dongaria	333346	7425	Available	N.A.	Available	Available	Available	Available	N.A.
8	0262-Bishnupur-I	Bagi	333399	7235	N.A.	N.A.	Available	Available	N.A.	N.A.	N.A.

9	0262-Bishnupur-I	Amgachhi	333413	10179	Available	N.A.	Available	Available	N.A.	Available	N.A.
10	0262-Bishnupur-I	Dakshin Gouripur	333423	9064	N.A.	N.A.	Available	Available	Available	Available	N.A.
11	0262-Bishnupur-I	Kasthamahal	333429	5156	N.A.	N.A.	Available	Available	N.A.	N.A.	N.A.
12	0262-Bishnupur-I	Rashkhali	333464	9399	N.A.	N.A.	Available	Available	N.A.	Available	N.A.
13	0262-Bishnupur-I	Andharmanik	333469	6676	Available	N.A.	Available	Available	Available	Available	N.A.
14	0263-Bishnupur-II	Khagramuri	333479	5734	N.A.	N.A.	Available	Available	N.A.	Available	N.A.
15	0263-Bishnupur-II	Gobindapur	333522	5588	Available	N.A.	N.A.	N.A.	N.A.	N.A.	N.A.
16	0263-Bishnupur-II	Borahanpur	333525	7218	N.A.	N.A.	Available	Available	N.A.	N.A.	N.A.
17	0263-Bishnupur-II	Chandi	333531	13332	N.A.	N.A.	Available	Available	Available	Available	N.A.
18	0264-Sonarpur	Bhagabanpur	333550	11177	N.A.	N.A.	Available	Available	N.A.	Available	N.A.
19	0264-Sonarpur	Khurigochhi	333563	6023	N.A.	N.A.	Available	N.A.	N.A.	Available	N.A.
20	0264-Sonarpur	Mali Pukuria	333564	5858	N.A.	N.A.	N.A.	Available	N.A.	Available	N.A.
21	0264-Sonarpur	Joykrishnapur Chairi	333572	6436	N.A.	N.A.	N.A.	N.A.	N.A.	N.A.	N.A.
22	0264-Sonarpur	Banhugli	333573	11103	Available	N.A.	Available	N.A.	N.A.	Available	N.A.
23	0265-Bhangar-I	Tardaha Kapasati	333621	11869	Available	N.A.	Available	Available	Available	Available	Available
24	0265-Bhangar-I	Narayanpur	333629	9107	Available	N.A.	Available	N.A.	Available	Available	Available
25	0265-Bhangar-I	Dari Madhabpur	333638	6556	N.A.	N.A.	Available	N.A.	N.A.	N.A.	N.A.
26	0265-Bhangar-I	Chak Barali	333643	5978	N.A.	N.A.	N.A.	N.A.	Available	Available	N.A.
27	0265-Bhangar-I	Dhara	333644	5231	N.A.	N.A.	N.A.	N.A.	N.A.	N.A.	N.A.
28	0265-Bhangar-I	Ghatak Pukur	333650	5048	Available	N.A.	Available	N.A.	Available	N.A.	Available
29	0265-Bhangar-I	Satbaria	333661	5019	N.A.	Available	N.A.	N.A.	Available	N.A.	Available
30	0265-Bhangar-I	Erenda	333671	5097	N.A.	N.A.	Available	N.A.	Available	Available	N.A.
31	0265-Bhangar-I	Bodra	333684	5324	Available	N.A.	Available	N.A.	N.A.	Available	Available
32	0266-Bhangar-II	Hat Gachha	333702	5882	Available	N.A.	Available	N.A.	N.A.	N.A.	N.A.
33	0266-Bhangar-II	Hadia	333703	7921	Available	Available	Available	N.A.	Available	Available	Available
34	0266-Bhangar-II	Dharmatala Pachuria	333704	5789	N.A.	N.A.	Available	Available	N.A.	N.A.	N.A.
35	0266-Bhangar-II	Swastayan Gachhi	333712	6966	N.A.	N.A.	N.A.	N.A.	N.A.	N.A.	N.A.
36	0266-Bhangar-II	Tona	333716	8915	N.A.	N.A.	Available	N.A.	Available	Available	N.A.
37	0266-Bhangar-II	Shyamnagar	333719	5078	N.A.	N.A.	Available	N.A.	Available	Available	N.A.
38	0266-Bhangar-II	Pitha Pukuria	333722	11078	N.A.	N.A.	Available	Available	N.A.	Available	N.A.
39	0266-Bhangar-II	Jiran Gachhi	333723	5193	N.A.	N.A.	Available	Available	N.A.	Available	N.A.
40	0266-Bhangar-II	Benota	333725	7850	N.A.	N.A.	Available	N.A.	N.A.	Available	N.A.
41	0266-Bhangar-II	Bamunia	333730	15582	N.A.	N.A.	Available	N.A.	N.A.	N.A.	N.A.
42	0266-Bhangar-II	Majerhat	333735	7797	N.A.	N.A.	Available	N.A.	Available	N.A.	N.A.
43	0266-Bhangar-II	Uttar Kasipur	333736	10782	N.A.	N.A.	Available	N.A.	Available	Available	Available
44	0266-Bhangar-II	Chandi Hat	333737	5272	N.A.	N.A.	Available	N.A.	N.A.	Available	N.A.
45	0266-Bhangar-II	Bhogali	333741	7516	N.A.	N.A.	N.A.	Available	N.A.	Available	N.A.
46	0266-Bhangar-II	Nimkuria	333750	5604	N.A.	N.A.	N.A.	N.A.	N.A.	Available	N.A.
47	0266-Bhangar-II	Panapukur	333757	5770	N.A.	N.A.	N.A.	Available	N.A.	Available	Available
48	0266-Bhangar-II	Uttar Kathalia	333758	8628	N.A.	N.A.	Available	N.A.	Available	Available	N.A.
49	0267-Canning-I	Khas Kumarkhali	333759	7227	N.A.	N.A.	Available	N.A.	N.A.	N.A.	N.A.
50	0267-Canning-I	Sibnagar	333760	5667	N.A.	N.A.	Available	N.A.	N.A.	N.A.	N.A.
51	0267-Canning-I	Bhaleya	333769	5858	N.A.	N.A.	Available	N.A.	N.A.	N.A.	N.A.
52	0267-Canning-I	Devis Abad	333774	8128	Available	N.A.	Available	N.A.	N.A.	N.A.	N.A.
53	0267-Canning-I	Dharmatala	333776	5003	N.A.	N.A.	Available	N.A.	N.A.	Available	N.A.
54	0267-Canning-I	Dattababur Abad	333777	6095	N.A.	N.A.	Available	N.A.	N.A.	N.A.	N.A.
55	0267-Canning-I	Hero Bhangar	333784	7339	N.A.	N.A.	Available	N.A.	Available	Available	Available
56	0267-Canning-I	Uttar Redokhali	333787	5006	N.A.	N.A.	N.A.	N.A.	N.A.	N.A.	N.A.
57	0267-Canning-I	Uttar Angad Baria	333792	5141	N.A.	N.A.	Available	N.A.	N.A.	N.A.	N.A.
58	0267-Canning-I	Kumarsa Chak	333800	7334	N.A.	N.A.	Available	N.A.	N.A.	N.A.	N.A.
59	0267-Canning-I	Budh Khali	333806	8908	Available	N.A.	N.A.	N.A.	N.A.	N.A.	N.A.
60	0267-Canning-I	Modhu Khali	333808	5546	N.A.	N.A.	Available	N.A.	N.A.	Available	Available
61	0268-Canning-II	Iswaripur	333848	7955	Available	N.A.	N.A.	N.A.	N.A.	N.A.	N.A.
62	0268-Canning-II	Nagartala	333853	10419	N.A.	N.A.	Available	N.A.	N.A.	Available	N.A.
63	0268-Canning-II	Patikhali	333854	8937	N.A.	N.A.	Available	N.A.	N.A.	Available	N.A.
64	0268-Canning-II	Saranger Abad	333857	12299	N.A.	N.A.	Available	Available	Available	Available	N.A.
65	0268-Canning-II	Maukhali	333868	7996	N.A.	N.A.	Available	N.A.	N.A.	N.A.	N.A.
66	0268-Canning-II	Kumarkhali									
66	0268-Canning-II	Jogendra Nagar	333869	15112	N.A.	N.A.	N.A.	N.A.	N.A.	N.A.	N.A.
67	0268-Canning-II	Kalikatala	333870	17598	Available	N.A.	Available	N.A.	N.A.	Available	N.A.
68	0268-Canning-II	Mather Dighi	333871	13524	Available	N.A.	N.A.	N.A.	N.A.	Available	N.A.
69	0268-Canning-II	Daharani	333872	11231	N.A.	N.A.	Available	N.A.	N.A.	N.A.	N.A.
70	0268-Canning-II	Athara Beki	333874	13503	N.A.	N.A.	Available	N.A.	Available	Available	Available

71	0268-Canning-II	Gabbuni	333875	5542	N.A.	N.A.	Available	N.A.	Available	Available	N.A.
72	0268-Canning-II	Banamalipur	333877	5271	Available	N.A.	Available	N.A.	N.A.	Available	N.A.
73	0268-Canning-II	Narayanpur	333878	9468	Available	N.A.	Available	N.A.	N.A.	Available	N.A.
74	0268-Canning-II	Homra Polta	333879	6389	Available	N.A.	Available	N.A.	N.A.	Available	N.A.
75	0269-Baruipur	Begampur	333902	12742	Available	N.A.	Available	Available	N.A.	Available	N.A.
76	0269-Baruipur	Sikhar Bali	333934	6205	N.A.	N.A.	Available	N.A.	N.A.	Available	N.A.
77	0269-Baruipur	Sasan (P)	333936	7123	N.A.	N.A.	N.A.	Available	N.A.	Available	Available
78	0269-Baruipur	Ramnagar	333966	17053	Available	N.A.	Available	Available	Available	Available	Available
79	0269-Baruipur	Sitakundu	333977	11354	Available	N.A.	Available	N.A.	N.A.	Available	N.A.
80	0269-Baruipur	Uttar Bhag	333982	6748	Available	Available	N.A.	Available	N.A.	N.A.	N.A.
81	0269-Baruipur	Kuruli	333987	5755	N.A.	N.A.	Available	Available	Available	Available	N.A.
82	0269-Baruipur	Brinda Khali	333995	10762	N.A.	N.A.	Available	Available	N.A.	Available	N.A.
83	0269-Baruipur	Nabagram	334001	8452	N.A.	N.A.	Available	Available	N.A.	N.A.	N.A.
84	0269-Baruipur	Betberia	334005	5125	N.A.	N.A.	Available	Available	N.A.	N.A.	N.A.
85	0269-Baruipur	Belgachhi	334006	8710	N.A.	N.A.	Available	Available	N.A.	N.A.	N.A.
86	0270-Magrahat-II	Chak Parankanta Khali	334021	7864	Available	N.A.	N.A.	Available	Available	N.A.	N.A.
87	0270-Magrahat-II	Uttar Radhanagar	334063	6070	N.A.	N.A.	N.A.	Available	N.A.	N.A.	N.A.
88	0270-Magrahat-II	Harisankarpur	334066	11887	Available	N.A.	N.A.	Available	Available	N.A.	N.A.
89	0270-Magrahat-II	Gokarni	334082	8022	N.A.	N.A.	Available	Available	N.A.	Available	N.A.
90	0270-Magrahat-II	Barat Kamdebpur	334083	8660	N.A.	N.A.	Available	Available	N.A.	Available	N.A.
91	0270-Magrahat-II	Multi	334084	10215	Available	N.A.	Available	Available	N.A.	Available	N.A.
92	0270-Magrahat-II	Ramchandranagar	334089	10881	N.A.	N.A.	N.A.	Available	Available	Available	N.A.
93	0270-Magrahat-II	Jugdiala	334090	13579	Available	N.A.	Available	Available	Available	Available	N.A.
94	0271-Magrahat-I	Iyarpur	334110	9238	N.A.	N.A.	Available	Available	N.A.	N.A.	N.A.
95	0271-Magrahat-I	Khela Rampur	334112	6176	N.A.	Available	Available	N.A.	Available	N.A.	N.A.
96	0271-Magrahat-I	Serpur	334118	8170	Available	N.A.	Available	Available	Available	N.A.	Available
97	0271-Magrahat-I	Nazra	334158	9552	N.A.	N.A.	Available	N.A.	N.A.	N.A.	N.A.
98	0271-Magrahat-I	Deula	334160	5169	N.A.	N.A.	Available	N.A.	N.A.	N.A.	N.A.
99	0271-Magrahat-I	Khanpur	334166	5101	N.A.	N.A.	Available	Available	N.A.	N.A.	N.A.
100	0272-Falta	Rajarampur	334212	7548	N.A.	N.A.	N.A.	N.A.	N.A.	N.A.	N.A.
101	0272-Falta	Zafarpur	334318	6457	N.A.	N.A.	N.A.	N.A.	N.A.	Available	N.A.
102	0273-Diamond Harbour-I	Darikrishnanagar	334337	6212	N.A.	N.A.	Available	Available	N.A.	Available	N.A.
103	0273-Diamond Harbour-I	Kuleshwar	334355	6748	N.A.	N.A.	Available	N.A.	Available	N.A.	N.A.
104	0273-Diamond Harbour-I	Panch Gansingber	334358	9312	N.A.	N.A.	Available	N.A.	N.A.	Available	N.A.
105	0274-Diamond Harbour-II	Nainan	334404	5144	N.A.	N.A.	Available	N.A.	Available	N.A.	Available
106	0274-Diamond Harbour-II	Nurpur	334425	7527	Available	N.A.	Available	N.A.	Available	Available	N.A.
107	0274-Diamond Harbour-II	Kamarpol	334470	10880	N.A.	N.A.	Available	Available	Available	Available	N.A.
108	0274-Diamond Harbour-II	Patra (P)	334396	8310	N.A.	N.A.	Available	Available	N.A.	Available	N.A.
109	0275-Kulpi	Manoharpur	334505	5206	N.A.	N.A.	Available	N.A.	N.A.	N.A.	N.A.
110	0275-Kulpi	Karimnagar	334517	5443	N.A.	N.A.	Available	N.A.	Available	N.A.	Available
111	0275-Kulpi	Chandipur	334580	6982	N.A.	N.A.	Available	N.A.	Available	Available	N.A.
112	0275-Kulpi	Belpukuria	334631	13011	Available	N.A.	Available	Available	Available	Available	Available
113	0275-Kulpi	Lakshmipur	334662	23956	Available	N.A.	N.A.	N.A.	N.A.	Available	N.A.
114	0276-Mandirbazar	Sadashibpur (M) (P)	334186	10935	N.A.	N.A.	Available	N.A.	N.A.	Available	N.A.
115	0276-Mandirbazar	Nilambarpur (K)	334690	8636	Available	N.A.	N.A.	N.A.	N.A.	N.A.	N.A.
116	0276-Mandirbazar	Mallikpratap (M)	334746	9462	N.A.	N.A.	Available	N.A.	N.A.	Available	N.A.
117	0276-Mandirbazar	Tekpanza (M)	334777	9107	N.A.	N.A.	Available	Available	N.A.	N.A.	N.A.
118	0276-Mandirbazar	Nishapur (M)	334778	5427	N.A.	N.A.	Available	N.A.	N.A.	Available	N.A.
119	0277-Mathurapur-I	Nalua	334819	19071	N.A.	N.A.	N.A.	N.A.	N.A.	Available	N.A.
120	0277-Mathurapur-I	Uttar Lakshminarayanpur	334848	10006	Available	N.A.	Available	N.A.	N.A.	Available	N.A.
121	0277-Mathurapur-I	Ghoradal	334849	12170	Available	N.A.	Available	N.A.	N.A.	Available	Available
122	0277-Mathurapur-I	Krishnarampur	334850	6204	N.A.	N.A.	Available	N.A.	N.A.	N.A.	N.A.
123	0278-Jaynagar-I	Padmerhat	334891	5184	N.A.	N.A.	Available	Available	N.A.	Available	Available
124	0278-Jaynagar-I	Tajpur Fatepur (P)	334897	6156	N.A.	N.A.	Available	Available	N.A.	N.A.	N.A.
125	0278-Jaynagar-I	Jangalia	334919	6366	N.A.	N.A.	Available	Available	N.A.	Available	N.A.
126	0278-Jaynagar-I	Srikrishnanagar	334927	5064	Available	N.A.	Available	Available	Available	Available	N.A.
127	0278-Jaynagar-I	Purba Gabberia	334938	12283	Available	N.A.	Available	N.A.	Available	Available	N.A.
128	0278-Jaynagar-I	Tilpi	334941	13350	Available	N.A.	Available	Available	N.A.	N.A.	N.A.
129	0278-Jaynagar-I	Charaghata	334943	5837	N.A.	N.A.	Available	Available	N.A.	Available	N.A.
130	0278-Jaynagar-I	Rajpur Korabag	334944	7142	N.A.	N.A.	N.A.	N.A.	N.A.	N.A.	N.A.
131	0278-Jaynagar-I	Bantra	334945	12508	N.A.	N.A.	N.A.	N.A.	N.A.	N.A.	N.A.
132	0278-Jaynagar-I	Kamaria	334946	26575	N.A.	N.A.	Available	N.A.	N.A.	N.A.	N.A.

133	0279-Jaynagar-II	Kalinagar	334965	6600	N.A.	N.A.	N.A.	N.A.	N.A.	N.A.	N.A.
134	0279-Jaynagar-II	Bijaynagar	334966	6274	N.A.	N.A.	N.A.	N.A.	N.A.	N.A.	N.A.
135	0279-Jaynagar-II	Khaiyamara	334974	10804	Available	Available	N.A.	N.A.	N.A.	N.A.	N.A.
136	0279-Jaynagar-II	Mayahauri	334975	19604	Available	N.A.	N.A.	N.A.	N.A.	N.A.	N.A.
137	0279-Jaynagar-II	Gordoani	334976	20984	Available	N.A.	N.A.	N.A.	Available	N.A.	Available
138	0279-Jaynagar-II	Jautia	334979	5749	Available	N.A.	Available	N.A.	N.A.	Available	N.A.
139	0279-Jaynagar-II	Baishata	334980	6245	N.A.	N.A.	Available	N.A.	N.A.	N.A.	N.A.
140	0279-Jaynagar-II	Pat Pukur	334983	5290	Available	N.A.	N.A.	N.A.	N.A.	Available	N.A.
141	0279-Jaynagar-II	Beladurganagar	334993	6106	N.A.	N.A.	Available	N.A.	N.A.	N.A.	Available
142	0279-Jaynagar-II	Rupnagar	334994	8561	N.A.	N.A.	Available	N.A.	N.A.	N.A.	N.A.
143	0279-Jaynagar-II	Manirtala	334999	17711	Available	N.A.	Available	N.A.	N.A.	N.A.	N.A.
144	0279-Jaynagar-II	Radhaballabhpur	335000	14884	N.A.	N.A.	N.A.	N.A.	N.A.	N.A.	N.A.
145	0279-Jaynagar-II	Nalgora	335001	10373	Available	N.A.	N.A.	N.A.	N.A.	Available	Available
146	0279-Jaynagar-II	Sonatikri	335002	15536	Available	N.A.	N.A.	N.A.	N.A.	Available	Available
147	0279-Jaynagar-II	Bhubankhali	335003	6949	N.A.	N.A.	Available	N.A.	N.A.	N.A.	N.A.
148	0279-Jaynagar-II	Chuprijhara	335004	11738	N.A.	N.A.	N.A.	N.A.	N.A.	N.A.	N.A.
149	0280-Kultali	Meraganj	335007	22225	Available	N.A.	N.A.	N.A.	N.A.	Available	Available
150	0280-Kultali	Kailashnagar	335009	5083	N.A.	N.A.	Available	N.A.	N.A.	N.A.	N.A.
151	0280-Kultali	Dongajora	335012	10275	N.A.	N.A.	Available	N.A.	N.A.	N.A.	N.A.
152	0280-Kultali	Kirtankhola	335022	5312	N.A.	N.A.	N.A.	N.A.	N.A.	N.A.	N.A.
153	0280-Kultali	Jalabaria	335025	20138	Available	N.A.	N.A.	N.A.	Available	Available	Available
154	0280-Kultali	Madhusudanpur	335033	6899	N.A.	N.A.	Available	N.A.	Available	Available	N.A.
155	0280-Kultali	Dakshin Garankati	335034	6189	N.A.	N.A.	Available	N.A.	N.A.	Available	N.A.
156	0280-Kultali	Gopalganj	335035	7853	N.A.	N.A.	Available	N.A.	N.A.	N.A.	N.A.
157	0280-Kultali	Kaikhali	335036	6030	N.A.	N.A.	Available	N.A.	N.A.	Available	Available
158	0280-Kultali	Sankizahan	335037	8811	N.A.	N.A.	Available	N.A.	Available	Available	N.A.
159	0280-Kultali	Katamari	335038	5238	Available	N.A.	Available	N.A.	Available	Available	Available
160	0280-Kultali	Dakshin Durgapur	335039	5346	N.A.	N.A.	Available	N.A.	N.A.	Available	Available
161	0280-Kultali	Deulbari Debipur	335040	7315	N.A.	N.A.	Available	N.A.	N.A.	Available	N.A.
162	0280-Kultali	Purba Gurguria	335043	5662	Available	N.A.	Available	N.A.	Available	Available	N.A.
163	0280-Kultali	Debipur Gurguria	335045	10812	Available	N.A.	Available	N.A.	N.A.	Available	N.A.
164	0280-Kultali	Bhubaneshwari	335046	6936	N.A.	N.A.	Available	N.A.	N.A.	N.A.	N.A.
165	0280-Kultali	Maipit	335047	5615	N.A.	N.A.	Available	N.A.	N.A.	Available	N.A.
166	0280-Kultali	Binodpur	335048	5330	N.A.	N.A.	Available	N.A.	N.A.	N.A.	N.A.
167	0280-Kultali	Baikuntapur	335049	7802	Available	N.A.	Available	N.A.	N.A.	N.A.	N.A.
168	0280-Kultali	Kisorimohanpur	335050	6483	N.A.	N.A.	N.A.	N.A.	N.A.	N.A.	N.A.
169	0281-Basanti	Kumarkhali	335053	12021	N.A.	N.A.	Available	N.A.	N.A.	N.A.	N.A.
170	0281-Basanti	Char Bidyarabad	335054	13035	Available	N.A.	N.A.	Available	N.A.	N.A.	N.A.
171	0281-Basanti	Chunakhali	335055	9241	N.A.	N.A.	Available	N.A.	Available	Available	Available
172	0281-Basanti	Manasakhali	335060	5019	N.A.	N.A.	N.A.	N.A.	N.A.	Available	N.A.
173	0281-Basanti	Lebukhali	335061	6973	N.A.	N.A.	Available	N.A.	N.A.	Available	N.A.
174	0281-Basanti	Chatrakhali	335062	7208	Available	N.A.	Available	N.A.	N.A.	N.A.	N.A.
175	0281-Basanti	Narayantala	335063	5416	Available	N.A.	Available	N.A.	Available	Available	N.A.
176	0281-Basanti	Bhangankhali	335064	15127	N.A.	N.A.	N.A.	Available	Available	Available	N.A.
177	0281-Basanti	Phul Malancha	335065	14614	N.A.	N.A.	Available	N.A.	N.A.	Available	N.A.
178	0281-Basanti	Tilkumar	335066	8943	N.A.	N.A.	Available	N.A.	N.A.	N.A.	N.A.
179	0281-Basanti	Khari Machan	335067	5704	N.A.	N.A.	Available	N.A.	N.A.	N.A.	N.A.
180	0281-Basanti	Dhuri	335068	9411	Available	N.A.	Available	N.A.	Available	Available	N.A.
181	0281-Basanti	Amjhara	335069	6179	N.A.	N.A.	Available	N.A.	Available	Available	Available
182	0281-Basanti	Kathalberia	335070	14113	N.A.	N.A.	N.A.	N.A.	Available	Available	N.A.
183	0281-Basanti	Sonakhali	335078	10582	Available	N.A.	Available	Available	Available	Available	Available
184	0281-Basanti	Uttar Sonakhali	335079	6202	N.A.	N.A.	Available	N.A.	N.A.	N.A.	N.A.
185	0281-Basanti	Ramchandraxhali	335082	7849	Available	N.A.	Available	N.A.	N.A.	N.A.	N.A.
186	0281-Basanti	Hiranmoypur	335094	6562	N.A.	N.A.	Available	N.A.	N.A.	Available	N.A.
187	0281-Basanti	Bharatgar	335095	6413	N.A.	N.A.	Available	N.A.	N.A.	N.A.	N.A.
188	0281-Basanti	Dakshin Mokamberia	335099	5160	N.A.	N.A.	N.A.	Available	Available	N.A.	N.A.
189	0281-Basanti	Lot No 126	335114	15695	Available	N.A.	Available	N.A.	N.A.	Available	N.A.
190	0281-Basanti	Goran Bose	335117	12642	N.A.	N.A.	N.A.	N.A.	N.A.	N.A.	N.A.
191	0281-Basanti	Birinchi Bari	335118	5652	Available	N.A.	Available	N.A.	N.A.	Available	N.A.
192	0282-Gosaba	Chimta	335122	6332	N.A.	N.A.	Available	N.A.	N.A.	N.A.	N.A.
193	0282-Gosaba	Amtali	335123	5660	N.A.	N.A.	Available	N.A.	N.A.	N.A.	Available
194	0282-Gosaba	Puinjali	335124	5455	N.A.	N.A.	Available	N.A.	N.A.	N.A.	N.A.
195	0282-Gosaba	Kumirmari	335125	17451	Available	N.A.	Available	Available	Available	N.A.	N.A.

196	0282-Gosaba	Kalidaspur	335126	5724	N.A.	N.A.	Available	N.A.	N.A.	N.A.	N.A.
197	0282-Gosaba	Taranagar	335127	6572	Available	N.A.	Available	N.A.	N.A.	N.A.	Available
198	0282-Gosaba	Chandipur	335145	5456	N.A.	N.A.	Available	Available	N.A.	N.A.	N.A.
199	0282-Gosaba	Manmathanagar	335146	7971	Available	N.A.	Available	N.A.	N.A.	N.A.	N.A.
200	0282-Gosaba	Gosaba	335147	5369	Available	N.A.	N.A.	Available	N.A.	N.A.	N.A.
201	0282-Gosaba	Arapur	335148	6618	N.A.	N.A.	N.A.	Available	N.A.	N.A.	Available
202	0282-Gosaba	Birajnaragar	335149	5328	N.A.	N.A.	Available	N.A.	N.A.	N.A.	N.A.
203	0282-Gosaba	Bijojnagar	335150	6507	Available	N.A.	Available	N.A.	N.A.	N.A.	N.A.
204	0282-Gosaba	Bally	335151	6234	N.A.	N.A.	N.A.	N.A.	N.A.	N.A.	N.A.
205	0282-Gosaba	Amlamethi	335152	9298	N.A.	N.A.	Available	N.A.	N.A.	N.A.	N.A.
206	0282-Gosaba	Kachu Khali	335160	5176	N.A.	N.A.	Available	N.A.	N.A.	N.A.	N.A.
207	0282-Gosaba	Satjalia	335162	8757	Available	N.A.	N.A.	Available	N.A.	N.A.	N.A.
208	0282-Gosaba	Chhota Molla Khali	335165	10537	Available	N.A.	Available	N.A.	N.A.	N.A.	Available
209	0282-Gosaba	Sadhupur	335168	6992	Available	N.A.	Available	Available	N.A.	N.A.	Available
210	0282-Gosaba	Lahiripur	335169	6851	Available	N.A.	Available	N.A.	N.A.	N.A.	N.A.
211	0283-Mathurapur-II	Khari	335171	21900	N.A.	N.A.	Available	Available	Available	Available	N.A.
212	0283-Mathurapur-II	Uttar Kashinagar	335172	12231	Available	N.A.	N.A.	N.A.	N.A.	Available	Available
213	0283-Mathurapur-II	Kautala	335175	11725	Available	N.A.	Available	N.A.	N.A.	Available	Available
214	0283-Mathurapur-II	Gilarchat	335176	25897	N.A.	N.A.	Available	N.A.	Available	Available	N.A.
215	0283-Mathurapur-II	Radhakantapur Abad	335177	8442	N.A.	N.A.	N.A.	N.A.	N.A.	Available	Available
216	0283-Mathurapur-II	Baribhanga Abad	335178	6773	Available	N.A.	Available	N.A.	Available	Available	Available
217	0283-Mathurapur-II	Raydighi Abad	335179	20467	Available	Available	N.A.	Available	Available	Available	Available
218	0283-Mathurapur-II	Dighirpar Bakultala	335180	14080	Available	N.A.	Available	N.A.	N.A.	Available	N.A.
219	0283-Mathurapur-II	Kumarapara	335182	17682	N.A.	N.A.	N.A.	N.A.	N.A.	Available	N.A.
220	0283-Mathurapur-II	Kankandighi	335183	12900	Available	N.A.	Available	N.A.	N.A.	Available	N.A.
221	0283-Mathurapur-II	Pashchim Jatardeul	335184	5797	Available	N.A.	Available	N.A.	N.A.	Available	N.A.
222	0283-Mathurapur-II	Purbba Jatardeul	335185	6222	N.A.	N.A.	Available	N.A.	N.A.	Available	N.A.
223	0283-Mathurapur-II	Baradanagar	335186	5715	N.A.	N.A.	Available	N.A.	N.A.	N.A.	N.A.
224	0283-Mathurapur-II	Purbba Shridharpur	335187	5377	N.A.	N.A.	Available	N.A.	N.A.	N.A.	N.A.
225	0283-Mathurapur-II	Nagendrapur	335188	6041	Available	N.A.	Available	N.A.	N.A.	N.A.	N.A.
226	0283-Mathurapur-II	Damkal	335189	5936	N.A.	N.A.	Available	N.A.	N.A.	N.A.	N.A.
227	0283-Mathurapur-II	Dakshin Jaykrishnapur	335194	5204	Available	N.A.	N.A.	N.A.	N.A.	N.A.	N.A.
228	0283-Mathurapur-II	Nandakumarpur	335195	5570	Available	N.A.	Available	N.A.	N.A.	Available	N.A.
229	0284-Kakdwip	Suryanagar	335199	5554	Available	N.A.	Available	N.A.	N.A.	N.A.	Available
230	0284-Kakdwip	Ramtanunagar	335200	6203	N.A.	N.A.	Available	N.A.	N.A.	N.A.	N.A.
231	0284-Kakdwip	Madhusudanpur	335201	6242	Available	N.A.	Available	N.A.	N.A.	N.A.	N.A.
232	0284-Kakdwip	Sibkalinagar	335203	6674	Available	N.A.	Available	N.A.	N.A.	N.A.	N.A.
233	0284-Kakdwip	Sitarampur	335204	10244	Available	N.A.	Available	N.A.	Available	N.A.	Available
234	0284-Kakdwip	Srinagar	335205	10959	Available	N.A.	Available	N.A.	Available	Available	N.A.
235	0284-Kakdwip	Kasinagar	335206	10356	Available	N.A.	Available	Available	Available	Available	Available
236	0284-Kakdwip	Kalinagar	335207	28669	Available	N.A.	N.A.	Available	N.A.	N.A.	N.A.
237	0284-Kakdwip	Chandipur	335211	8519	Available	N.A.	Available	N.A.	N.A.	N.A.	N.A.
238	0284-Kakdwip	Taktipur Abad	335212	6832	N.A.	N.A.	Available	N.A.	N.A.	N.A.	N.A.
239	0284-Kakdwip	Manmathapur	335214	7981	Available	N.A.	Available	N.A.	N.A.	N.A.	N.A.
240	0284-Kakdwip	Ramchandranagar	335222	10396	Available	N.A.	Available	N.A.	N.A.	N.A.	N.A.
241	0284-Kakdwip	Mrinalnagar	335225	7851	Available	N.A.	Available	N.A.	N.A.	N.A.	N.A.
242	0284-Kakdwip	Gangadharpur	335231	6514	Available	N.A.	Available	N.A.	Available	Available	N.A.
243	0284-Kakdwip	Bamanagar	335232	6844	Available	N.A.	Available	N.A.	Available	N.A.	N.A.
244	0284-Kakdwip	Gobindarampur	335233	6526	Available	N.A.	Available	Available	Available	N.A.	Available
245	0284-Kakdwip	Bhubannagar	335234	6879	Available	N.A.	Available	Available	Available	Available	N.A.
246	0284-Kakdwip	Akshyanagar	335235	18883	Available	N.A.	Available	Available	Available	N.A.	N.A.
247	0284-Kakdwip	Kakdwip	335236	19368	Available	N.A.	Available	Available	Available	Available	Available
248	0285-Sagar	Ghoramara	335238	5193	N.A.	N.A.	Available	N.A.	N.A.	N.A.	N.A.
249	0285-Sagar	Sapkhali	335241	6738	N.A.	N.A.	Available	Available	N.A.	Available	N.A.
250	0285-Sagar	Kachubaria	335242	7727	N.A.	N.A.	Available	Available	Available	N.A.	N.A.
251	0285-Sagar	Companir Char	335246	5262	Available	N.A.	Available	Available	N.A.	N.A.	N.A.
252	0285-Sagar	Dhaspara	335247	5525	N.A.	N.A.	Available	N.A.	N.A.	N.A.	N.A.
253	0285-Sagar	Mandirtala	335249	6135	Available	N.A.	Available	Available	Available	N.A.	N.A.
254	0285-Sagar	Phuldubi	335250	5731	N.A.	N.A.	Available	Available	Available	N.A.	N.A.
255	0285-Sagar	Haradhanpur	335256	8998	N.A.	N.A.	Available	N.A.	N.A.	N.A.	N.A.
256	0285-Sagar	Manasadwip 2Nd Portion	335260	6206	Available	Available	Available	N.A.	Available	Available	N.A.
257	0285-Sagar	Kamalpur	335261	6602	N.A.	N.A.	Available	N.A.	Available	Available	N.A.

258	0285-Sagar	Rudranagar	335262	7132	Available	N.A.	Available	Available	Available	Available	Available
259	0285-Sagar	Khan Saheber Abad	335263	6082	Available	N.A.	Available	Available	Available	N.A.	N.A.
260	0285-Sagar	Khas	335264	7556	N.A.	N.A.	Available	N.A.	N.A.	N.A.	N.A.
261	0285-Sagar	Ramkarerchhar									
261	0285-Sagar	Krishnanagar	335265	8105	N.A.	N.A.	Available	N.A.	Available	Available	N.A.
262	0285-Sagar	Harinbari	335267	5455	Available	N.A.	Available	Available	Available	Available	N.A.
263	0285-Sagar	Radha Krishnapur	335268	5082	Available	N.A.	Available	N.A.	N.A.	Available	N.A.
264	0285-Sagar	Bishnupur	335270	6349	Available	Available	Available	Available	Available	N.A.	Available
265	0285-Sagar	Beguakhali	335272	5683	N.A.	N.A.	Available	Available	N.A.	Available	N.A.
266	0285-Sagar	Gangasagar	335274	10340	Available	N.A.	Available	Available	Available	Available	Available
267	0285-Sagar	Purrusottampur	335277	6753	Available	N.A.	N.A.	Available	N.A.	N.A.	Available
268	0285-Sagar	Chemagari	335278	6564	N.A.	N.A.	N.A.	Available	N.A.	N.A.	Available
269	0285-Sagar	Sibpur	335279	9344	N.A.	N.A.	Available	N.A.	N.A.	N.A.	N.A.
270	0285-Sagar	Dhablat	335281	6778	Available	N.A.	Available	N.A.	N.A.	N.A.	N.A.
271	0286-Namkhana	Budhakhali	335284	5195	N.A.	N.A.	Available	N.A.	N.A.	N.A.	N.A.
272	0286-Namkhana	Bishalakshampur	335285	7439	N.A.	N.A.	Available	N.A.	Available	N.A.	N.A.
273	0286-Namkhana	Phatikpur	335286	5888	N.A.	N.A.	Available	N.A.	N.A.	N.A.	N.A.
274	0286-Namkhana	Rajnagar	335287	8293	Available	N.A.	Available	N.A.	Available	N.A.	Available
275	0286-Namkhana	Srinathgram									
275	0286-Namkhana	Ganesnagar	335289	6635	N.A.	N.A.	Available	Available	Available	Available	N.A.
276	0286-Namkhana	Narayanpur	335291	12201	Available	N.A.	Available	Available	Available	Available	Available
277	0286-Namkhana	Namkhana	335294	7058	Available	N.A.	Available	Available	Available	Available	Available
278	0286-Namkhana	Debnagar	335296	6582	Available	N.A.	Available	N.A.	N.A.	N.A.	N.A.
279	0286-Namkhana	Sibnagar Abad	335297	6045	Available	N.A.	Available	N.A.	Available	Available	Available
280	0286-Namkhana	Dwariknagar	335298	7733	Available	N.A.	Available	N.A.	N.A.	Available	N.A.
281	0286-Namkhana	Sibrampur	335301	7358	N.A.	N.A.	Available	N.A.	Available	N.A.	N.A.
282	0286-Namkhana	Rajnagar	335302	5055	Available	N.A.	Available	N.A.	Available	N.A.	Available
283	0286-Namkhana	Dakshin	335303	5719	N.A.	N.A.	N.A.	N.A.	Available	N.A.	N.A.
284	0286-Namkhana	Chandranagar									
284	0286-Namkhana	Radhanagar	335304	5292	N.A.	N.A.	Available	N.A.	N.A.	N.A.	N.A.
285	0286-Namkhana	Dakshin Durgapur	335305	5439	Available	N.A.	N.A.	N.A.	N.A.	N.A.	N.A.
286	0286-Namkhana	Baliara	335307	8672	Available	N.A.	Available	N.A.	N.A.	N.A.	N.A.
287	0286-Namkhana	Patibania	335308	6987	Available	N.A.	Available	N.A.	N.A.	N.A.	Available
288	0286-Namkhana	Shibpur	335309	6269	Available	N.A.	Available	N.A.	Available	Available	N.A.
289	0286-Namkhana	Hariपुर	335311	7842	Available	N.A.	Available	N.A.	N.A.	N.A.	Available
290	0286-Namkhana	Amrabati	335314	6675	N.A.	N.A.	Available	Available	Available	Available	N.A.
291	0286-Namkhana	Kusumtala	335317	5663	N.A.	N.A.	Available	N.A.	N.A.	N.A.	N.A.
292	0287-Patharpratima	Dakshin	335327	13738	N.A.	N.A.	Available	N.A.	N.A.	N.A.	N.A.
293	0287-Patharpratima	Gangadharpur									
293	0287-Patharpratima	Bhajna	335328	5307	N.A.	N.A.	Available	N.A.	N.A.	N.A.	N.A.
294	0287-Patharpratima	Srinarayanpur	335330	5098	N.A.	N.A.	Available	N.A.	N.A.	N.A.	N.A.
295	0287-Patharpratima	Dakshin Durgapur	335333	5722	N.A.	N.A.	Available	N.A.	Available	N.A.	Available
296	0287-Patharpratima	Dakshin Raypur	335335	9858	Available	N.A.	Available	N.A.	N.A.	N.A.	Available
297	0287-Patharpratima	Digambarpur	335339	6577	Available	N.A.	Available	N.A.	N.A.	N.A.	N.A.
298	0287-Patharpratima	Paschim Surendra Nagar	335362	6378	Available	N.A.	Available	N.A.	N.A.	N.A.	N.A.
299	0287-Patharpratima	Gopalnagar Dakshin	335365	5059	Available	N.A.	Available	N.A.	N.A.	N.A.	N.A.
300	0287-Patharpratima	Madhab Nagar	335368	5615	N.A.	N.A.	Available	N.A.	N.A.	Available	N.A.
301	0287-Patharpratima	Dakshin Shibganj	335375	5828	Available	N.A.	Available	Available	N.A.	N.A.	Available
302	0287-Patharpratima	Chhoto Banashyam Nagar	335376	5124	N.A.	N.A.	Available	N.A.	N.A.	N.A.	N.A.
303	0287-Patharpratima	Sibnagar	335377	5666	Available	N.A.	Available	N.A.	N.A.	N.A.	Available
304	0287-Patharpratima	Banashyam Nagar	335378	5347	Available	N.A.	Available	N.A.	N.A.	N.A.	N.A.
305	0287-Patharpratima	Achintya Nagar	335382	6181	N.A.	N.A.	Available	N.A.	N.A.	N.A.	Available
306	0287-Patharpratima	Kuemuri	335389	5096	Available	Available	Available	N.A.	N.A.	N.A.	Available
307	0287-Patharpratima	Purba Surendranagar	335390	5130	N.A.	N.A.	Available	N.A.	N.A.	N.A.	N.A.
308	0287-Patharpratima	Heramba Gopalpur	335391	6672	N.A.	N.A.	Available	Available	N.A.	N.A.	N.A.
309	0287-Patharpratima	Dakshin Kashinagar	335392	5454	Available	N.A.	Available	N.A.	N.A.	N.A.	N.A.
310	0287-Patharpratima	Paschim Sripatinagar	335394	6342	N.A.	N.A.	Available	N.A.	N.A.	N.A.	N.A.
311	0287-Patharpratima	Rakkhalpur	335396	6076	N.A.	N.A.	Available	N.A.	N.A.	N.A.	N.A.
312	0287-Patharpratima	Sridhar Nagar	335397	7625	Available	N.A.	Available	N.A.	N.A.	N.A.	N.A.
313	0287-Patharpratima	Kshetra Mohanpur	335401	5589	Available	N.A.	Available	N.A.	N.A.	N.A.	N.A.
314	0287-Patharpratima	Brojaballapur	335402	6671	Available	N.A.	Available	N.A.	N.A.	N.A.	N.A.
315	0287-Patharpratima	Gobindapur Abad	335403	6226	N.A.	N.A.	Available	N.A.	N.A.	N.A.	N.A.
316	0287-Patharpratima	Indrapur	335407	5335	N.A.	N.A.	Available	N.A.	N.A.	N.A.	N.A.

Appendix III - Village Directory
Land Utilisation data in respect of Census Towns

District : South Twenty Four Parganas (343)

Sl. No.	Name of Census Towns and C.D. Block within Bracket	Total Area	Forests	Area under Non-argicultural Uses	Barren and Un-cultivable land	Permanent Pastures and Other Grazing Lands	Land Under Miscellaneous Tree Crops etc.
1	2	3	4	5	6	7	8
Data Not Available							

Sl. No.	Name of Census Towns and C.D. Block within Bracket	Cultivable Waste Land	Fallow Lands other than Current Fallows	Current Fallows	Net Area Shown	Total Irrigated Land Area	Total Un-irrigated Land Area
1	2	9	10	11	12	13	14
Data Not Available							

Appendix IV - Village Directory

C.D. Block wise list of Inhabited Villages where no amenity other than drinking water facility is available

District : South Twenty Four Parganas (343)

Sl.No.	Name of CD Block	Location code number	Name of village
1	2	3	4
Data Not Available			

Appendix V- Village Directory

Summary showing number of villages not having Scheduled Castes population

District : South Twenty Four Parganas (343)

Sl. No.	Name of C.D. Block	Total villages	Uninhabited villages	Inhabited villages	Number of inhabited villages having no Scheduled Castes population
1	2	3	4	5	6
1	0259-Thakurpukur Mahestola	33	0	33	0
2	0260-Budge Budge-I	13	0	13	0
3	0261-Budge Budge-II	61	0	61	7
4	0262-Bishnupur-I	85	1	84	0
5	0263-Bishnupur-II	53	1	52	7
6	0264-Sonarpur	65	0	65	0
7	0265-Bhangar-I	81	1	80	14
8	0266-Bhangar-II	60	0	60	16
9	0267-Canning-I	53	0	53	2
10	0268-Canning-II	61	0	61	5
11	0269-Baruipur	126	4	122	6
12	0270-Magrahat-II	78	0	78	5
13	0271-Magrahat-I	81	3	78	11
14	0272-Falta	129	0	129	18
15	0273-Diamond Harbour-I	68	1	67	16
16	0274-Diamond Harbour-II	91	2	89	9
17	0275-Kulpi	180	8	172	34
18	0276-Mandirbazar	110	0	110	5
19	0277-Mathurapur-I	95	4	91	8
20	0278-Jaynagar-I	67	2	65	2
21	0279-Jaynagar-II	47	0	47	1
22	0280-Kultali	46	3	43	0
23	0281-Basanti	66	2	64	0
24	0282-Gosaba	51	1	50	0
25	0283-Mathurapur-II	27	0	27	0
26	0284-Kakdwip	39	0	39	0
27	0285-Sagar	47	5	42	0
28	0286-Namkhana	39	5	34	0
29	0287-Patharpratima	92	5	87	3
Total :		2044	48	1996	169

Appendix VI - Village Directory

Summary showing number of villages not having Scheduled Tribes population

District : South Twenty Four Parganas (343)

Sl. No.	Name of C.D. Block	Total villages	Uninhabited villages	Inhabited villages	Number of inhabited villages having no Scheduled Tribes population
1	2	3	4	5	6
1	0259-Thakurpukur Mahestola	33	0	33	20
2	0260-Budge Budge-I	13	0	13	7
3	0261-Budge Budge-II	61	0	61	43
4	0262-Bishnupur-I	85	1	84	62
5	0263-Bishnupur-II	53	1	52	37
6	0264-Sonarapur	65	0	65	26
7	0265-Bhangar-I	81	1	80	55
8	0266-Bhangar-II	60	0	60	40
9	0267-Canning-I	53	0	53	32
10	0268-Canning-II	61	0	61	24
11	0269-Baruipur	126	4	122	83
12	0270-Magrahat-II	78	0	78	62
13	0271-Magrahat-I	81	3	78	68
14	0272-Falta	129	0	129	107
15	0273-Diamond Harbour-I	68	1	67	62
16	0274-Diamond Harbour-II	91	2	89	70
17	0275-Kulpi	180	8	172	148
18	0276-Mandirbazar	110	0	110	101
19	0277-Mathurapur-I	95	4	91	76
20	0278-Jaynagar-I	67	2	65	53
21	0279-Jaynagar-II	47	0	47	31
22	0280-Kultali	46	3	43	18
23	0281-Basanti	66	2	64	11
24	0282-Gosaba	51	1	50	0
25	0283-Mathurapur-II	27	0	27	14
26	0284-Kakdwip	39	0	39	11
27	0285-Sagar	47	5	42	18
28	0286-Namkhana	39	5	34	9
29	0287-Patharpratima	92	5	87	40
Total :		2044	48	1996	1328

Appendix VIIA - Village Directory
List of Villages according to the proportion of the Scheduled Castes population
to the Total Population by ranges

District : South Twenty Four Parganas (343)

A – Scheduled Castes

Range of Scheduled Castes population (Percentages)	Location code number	Name of village
1	2	3
CD Block : Thakurpukur Mahestola (0259)		
Less than 5	333277	Banagram
5 - 10	333285	Haridevpur
5 - 10	333288	Jiadargot
5 - 10	333289	Chak Ramnagar
11 - 20	333281	Shibrampur
11 - 20	333287	Krishnanagar
21 - 30	333262	Sibhugli
21 - 30	333266	Chandigarh
21 - 30	333275	Kalagachhia
21 - 30	333280	Sarsuna
21 - 30	333283	Purba Barisha
21 - 30	333284	Chak Thakurani
21 - 30	333286	Ramkantapur
21 - 30	333294	Paschim Putiary
31 - 40	333264	Jagannathpur
31 - 40	333291	Sajnaberia
41 - 50	333263	Chak Chhata
41 - 50	333267	Khanberia
41 - 50	333278	Chak Rajumolla
41 - 50	333282	Paschim Barisha
41 - 50	333292	Ramjibanpur
51 - 75	333265	Saupukuria-Sanpukuria
51 - 75	333269	Sonamukhi
51 - 75	333273	Sonamukhi Krishnanagar
51 - 75	333276	Rasapunja
51 - 75	333279	Naoabad
51 - 75	333290	Gopalnagar
51 - 75	333293	Magurkhali
76 and above	333268	Krishnarampur
76 and above	333270	Naoabad
76 and above	333271	Sankharipota
76 and above	333272	Dari Bagpota
76 and above	333274	Bagpota
CD Block : Budge Budge-I (0260)		
Less than 5	333304	Chak Nabasan
11 - 20	333306	Chingripota
11 - 20	333314	Durgapur
11 - 20	333316	Jagatballavpur
21 - 30	333305	Nandarampur
31 - 40	333307	Atmarampur
31 - 40	333308	Sontoshpur
31 - 40	333313	Jamalpur
41 - 50	333311	Betuabati
76 and above	333309	Betuabati Rajarampur
76 and above	333310	Kisorpur
76 and above	333312	Parbati
76 and above	333315	Moukhali
CD Block : Budge Budge-II (0261)		
Nil	333332	Maheswarpur
Nil	333342	Sonarpur
Nil	333357	Banagram
Nil	333370	Chak Himmatkhan
Nil	333376	Satsa
Nil	333381	Sonaria
Nil	333384	Shubhi
Less than 5	333329	Chak Bansbaria
Less than 5	333335	Chak Manik
Less than 5	333336	Chak Paran
Less than 5	333337	Muchisha
Less than 5	333354	Chandua
Less than 5	333361	Rania Gobindapur
Less than 5	333363	Sehai

Less than 5	333368	Sahebanumedpur
Less than 5	333371	Majherhat
Less than 5	333372	Aripara
Less than 5	333373	Chaulkhola
Less than 5	333374	Laskarpur
Less than 5	333380	Neiya
Less than 5	333382	Barea
Less than 5	333383	Mohanpur
5 - 10	333328	Aima
5 - 10	333340	Chak Daulat
5 - 10	333344	Haori
5 - 10	333359	Bagpota
5 - 10	333362	Pakua Kultikri
5 - 10	333379	Talmaria
11 - 20	333327	Chandipur
11 - 20	333330	Satgachhia
11 - 20	333338	Bahirchara
11 - 20	333349	Bahirkunji
11 - 20	333350	Telari
11 - 20	333352	Burul
11 - 20	333365	Deuli
11 - 20	333367	Brindabanpur
11 - 20	333369	Mahamayapur
11 - 20	333375	Itali
21 - 30	333333	Kalinagar
21 - 30	333339	Saheb Banbagicha
21 - 30	333341	Nadakhali
21 - 30	333351	Naldari
21 - 30	333355	Gaja
21 - 30	333358	Dosatina
31 - 40	333331	Bhetkakhali
31 - 40	333334	Chak Etbari
31 - 40	333353	Keshabpur
31 - 40	333360	Kuchigadi
41 - 50	333326	Banaraypur
41 - 50	333343	Charadongaria
41 - 50	333346	Dongaria
41 - 50	333348	Baratala
41 - 50	333366	Kamra
51 - 75	333324	Malangdar
51 - 75	333364	Bidira
76 and above	333325	Ghanasyambati
76 and above	333345	Dhanchebaria
76 and above	333347	Godakhali
76 and above	333356	Paita
76 and above	333377	Dakshin Ramchandrapur
76 and above	333378	Dakshin Santoshpur

CD Block : Bishnupur-I (0262)

Less than 5	333397	Chakbagi
Less than 5	333420	Bardeuli
Less than 5	333453	Jalilpur
Less than 5	333454	Rajakghalia
Less than 5	333460	Bahadurpur
5 - 10	333451	Kastikumari
5 - 10	333465	Uchhakhali
11 - 20	333390	Sarmaster Chak
11 - 20	333395	Goth Beria
11 - 20	333396	Saphkhali
11 - 20	333418	Chakdhir
11 - 20	333452	Dosatina
11 - 20	333461	Bhandaria
11 - 20	333462	Nettana
21 - 30	333391	Dakshin Kazirhat
21 - 30	333393	Parbatipur
21 - 30	333419	Alipore
21 - 30	333447	Lakshmikantapur
21 - 30	333459	Bijoyrampur
21 - 30	333464	Rashkhali
31 - 40	333394	Khariberia
31 - 40	333408	Debipur
31 - 40	333413	Amgachhi
31 - 40	333417	Gandhabaduli
31 - 40	333423	Dakshin Gouripur
31 - 40	333443	Panakua

31 - 40	333455	Keoradanga
31 - 40	333456	Gabbaria
31 - 40	333458	Chamni
31 - 40	333463	Mestakhali
41 - 50	333400	Rajarampur
41 - 50	333422	Balarampur
41 - 50	333424	Doultabad
41 - 50	333437	Salpukuria
51 - 75	333392	Uttar Kazirhat
51 - 75	333398	Ganeskuribaria
51 - 75	333399	Bagi
51 - 75	333401	Rammakhale Chak
51 - 75	333402	Kulerdari
51 - 75	333403	Bakeswar
51 - 75	333405	Magurkhali
51 - 75	333406	Chak Balaibag
51 - 75	333407	Jhanjhra
51 - 75	333409	Krishnarampur
51 - 75	333421	Deuli
51 - 75	333425	Khirstala
51 - 75	333434	Raghabpur
51 - 75	333435	Harir Chak
51 - 75	333436	Chak Kalmi
51 - 75	333439	Kalipur
51 - 75	333442	Kalmikhali
51 - 75	333444	Chak Nursikdar
51 - 75	333450	Balakhali
51 - 75	333457	Iarpur
51 - 75	333468	Julpia
76 and above	333404	Cheyari
76 and above	333410	Raghudebpur
76 and above	333411	Karimpur
76 and above	333412	Karimpur Kismat
76 and above	333414	Majerdari
76 and above	333415	Uttar Gauripur
76 and above	333416	Abjakhali
76 and above	333426	Kaikhali
76 and above	333427	Chak Rosanmamud
76 and above	333428	Chhota Ramnagar
76 and above	333429	Kasthamahal
76 and above	333431	Chak Sitaram
76 and above	333432	Kalicharanpur
76 and above	333433	Ramkantapur
76 and above	333438	Gangarai
76 and above	333440	Keopukuria
76 and above	333441	Chak Nitai
76 and above	333445	Betberia
76 and above	333446	Darikeoradanga
76 and above	333448	Tapna
76 and above	333449	Umarpota
76 and above	333466	Manikjor
76 and above	333467	Matsyakhali
76 and above	333469	Andharmanik
76 and above	333470	Pirkhali
76 and above	333471	Panarala
76 and above	333472	Hata
76 and above	333473	Damdakismat
76 and above	333474	Bharu Ramkrishnapur

CD Block : Bishnupur-II (0263)

Nil	333487	Jhikurbere
Nil	333494	Chhota Gagangohalia
Nil	333499	Chak Srikrishnapur
Nil	333512	Dharmapur
Nil	333514	Dadpur
Nil	333517	Abhirampur
Nil	333520	Golbari Kalicharanpur
Less than 5	333481	Chandrahati
Less than 5	333488	Hatbaria
Less than 5	333492	Gazipur
Less than 5	333496	Mamudpur
Less than 5	333497	Jayrampur
Less than 5	333500	Kasibati
Less than 5	333504	Chak Sukdeb
Less than 5	333507	Khasjhika

Less than 5	333508	Joychandipur
Less than 5	333510	Bhabanipur
Less than 5	333513	Kishorpur
Less than 5	333515	Egaragram
Less than 5	333516	Nalbhag
Less than 5	333518	Ramchandrapur
Less than 5	333519	Ghora Hatamukandapur
Less than 5	333525	Borahanpur
Less than 5	333526	Srikrishnapur
Less than 5	333529	Enayetnagar
5 - 10	333482	Dulalpur
5 - 10	333502	Sajua
5 - 10	333506	Kirtankhola
5 - 10	333511	Ramchandra Nagar
5 - 10	333522	Gobindapur
5 - 10	333523	Sultanganja
5 - 10	333524	Krishnapur
5 - 10	333528	Udayrampur
11 - 20	333485	Ramdebpur
11 - 20	333490	Raypur
11 - 20	333493	Chandpur
11 - 20	333501	Maukhali
11 - 20	333503	Makhalia
11 - 20	333505	Bakrahat
11 - 20	333509	Deulberia
11 - 20	333530	Mirpur
21 - 30	333527	Gangarampur
31 - 40	333495	Kadambatala
31 - 40	333498	Sukdebpur
31 - 40	333531	Chandi
41 - 50	333483	Ramnagar
51 - 75	333479	Khagramuri
51 - 75	333484	Mukundapur
51 - 75	333521	Deuli Sultanpur
76 and above	333480	Akulshe
76 and above	333489	Bhetki
76 and above	333491	Angarbaria

CD Block : Sonarpur (0264)

Less than 5	333581	Badehugli
5 - 10	333556	Kumar Pukuria
5 - 10	333578	Palghat
5 - 10	333580	Raghabpur
5 - 10	333582	Gobindapur
5 - 10	333605	Kustia
11 - 20	333572	Joykrishnapur Chairi
11 - 20	333590	Jaynagar
11 - 20	333599	Benebou
21 - 30	333573	Banhugli
21 - 30	333604	Makrampur
31 - 40	333570	Bhabanipur
31 - 40	333579	Sarmastapur
31 - 40	333583	Srirampur
31 - 40	333589	Langalber
31 - 40	333600	Jafarpur
41 - 50	333545	Jagatipata
41 - 50	333546	Mukundapur
41 - 50	333548	Ranabhutia
41 - 50	333550	Bhagabanpur
41 - 50	333564	Mali Pukuria
41 - 50	333587	Bamangachhi
41 - 50	333595	Metiari
41 - 50	333606	Sangur
51 - 75	333544	Karimpur
51 - 75	333547	Atghara
51 - 75	333557	Tardaha
51 - 75	333560	Gangajora
51 - 75	333562	Chandpur
51 - 75	333563	Khurigochhi
51 - 75	333565	Jagadishpur
51 - 75	333567	Arapanch
51 - 75	333568	Hasanpur
51 - 75	333569	Rampur
51 - 75	333571	Mathurapur
51 - 75	333574	Joyenpur

51 - 75	333575	Hogalkuria
51 - 75	333584	Baruli
51 - 75	333588	Radhaballavpur
51 - 75	333591	Andharia
51 - 75	333593	Pratapnagar
51 - 75	333597	Natagachhi
51 - 75	333601	Kharigoda
51 - 75	333607	Nabhasan
76 and above	333543	Chak Kolarkhal
76 and above	333549	Kantipota
76 and above	333551	Kharki
76 and above	333552	Deara
76 and above	333553	Kheadaha
76 and above	333554	Kghodhati
76 and above	333555	Goalapota
76 and above	333558	Tihuria
76 and above	333559	Nayabad
76 and above	333561	Dihi
76 and above	333566	Gopal Pur
76 and above	333576	Raghunathpur
76 and above	333577	Dingelpota
76 and above	333585	Bara Gachhia
76 and above	333586	Sri Krishnapur
76 and above	333592	Samukpota
76 and above	333594	Garal
76 and above	333596	Muragachha
76 and above	333598	Jardaha
76 and above	333602	Raypur
76 and above	333603	Hasanpur

CD Block : Bhangar-I (0265)

Nil	333624	Bairampur
Nil	333632	Taldighi
Nil	333638	Dari Madhabpur
Nil	333654	Balipur
Nil	333655	Chak Bhika
Nil	333656	Bazarati
Nil	333664	Mathurapur
Nil	333669	Jhungri
Nil	333671	Erenda
Nil	333672	Saihati
Nil	333677	Srirampur
Nil	333689	Dakshin Kathalia
Nil	333690	Binarat
Nil	333693	Sondalia
Less than 5	333628	Serpur
Less than 5	333643	Chak Barali
Less than 5	333650	Ghatak Pukur
Less than 5	333652	Nalmuri
Less than 5	333666	Kashinathpur
Less than 5	333678	Khar Gachhi
Less than 5	333681	Kanjdia
Less than 5	333683	Noapara
5 - 10	333641	Padma Pukuria
5 - 10	333645	Barjuli
5 - 10	333668	Bausahar
5 - 10	333670	Shaksahar
5 - 10	333695	Bakri
11 - 20	333629	Narayanpur
11 - 20	333639	Amreswar
11 - 20	333644	Dhara
11 - 20	333653	Rani Gachhi
11 - 20	333663	Bhandarkura
11 - 20	333665	Jalalabad
11 - 20	333667	Chandaneswar
11 - 20	333675	Chandpur
11 - 20	333682	Naora
11 - 20	333684	Bodra
11 - 20	333686	Badi
11 - 20	333688	Durgapur
11 - 20	333692	Situri
11 - 20	333694	Dakshin Rajapur
21 - 30	333617	Kharamba
21 - 30	333626	Dakshin Gazipur
21 - 30	333633	Kashia Danga

21 - 30	333642	Malancha
21 - 30	333661	Satbaria
21 - 30	333673	Saitgachhi
21 - 30	333691	Dakshin Narikel Beria
31 - 40	333616	Bhatipota
31 - 40	333627	Ghunimeghi
31 - 40	333630	Madhabpur
31 - 40	333649	Phulbari Bamunia
31 - 40	333651	Kalikapur
31 - 40	333657	Bangoda
31 - 40	333658	Karunarhati
31 - 40	333660	Dakshin Kasipur
31 - 40	333687	Hariharpur
41 - 50	333623	Ushpara
41 - 50	333640	Dara
41 - 50	333646	Rangsara
41 - 50	333679	Pita Simulia
41 - 50	333680	Gokulpur
51 - 75	333621	Tardaha Kapasati
51 - 75	333634	Mahes Pukuria
51 - 75	333637	Kamar Hati
51 - 75	333648	Debipur
51 - 75	333662	Garanbaria
51 - 75	333674	Jagulgachhi
51 - 75	333676	Santra
51 - 75	333685	Harispur
76 and above	333615	Karaidandga
76 and above	333618	Gangapur
76 and above	333619	Andulgari
76 and above	333620	Mousal
76 and above	333625	Bagbari
76 and above	333631	Hogaldara
76 and above	333635	Kasinagar
76 and above	333636	Sundia
76 and above	333647	Chandipur
76 and above	333659	Dharmatala

CD Block : Bhargar-II (0266)

Nil	333700	Koch Pukur
Nil	333709	Abua
Nil	333710	Dakshin Khayerpur
Nil	333718	Dakshin Swarup Nagar
Nil	333719	Shyamnagar
Nil	333722	Pitha Pukuria
Nil	333723	Jiran Gachhi
Nil	333724	Wari
Nil	333726	Paikan
Nil	333732	Uttar Narikel Beria
Nil	333733	Nangalbeki
Nil	333747	Kantadanga
Nil	333750	Nimkuria
Nil	333751	Dheati
Nil	333752	Sanpukuria
Nil	333756	Chak Maricha
Less than 5	333711	Tara Hadia
Less than 5	333712	Swastayan Gachhi
Less than 5	333730	Bamunia
Less than 5	333735	Majerhat
Less than 5	333738	Gara Gachha
Less than 5	333746	Bankachua
Less than 5	333748	Sonpur
Less than 5	333749	Rampur
Less than 5	333758	Uttar Kathalia
5 - 10	333707	Hatisala
5 - 10	333708	Bhaga Banpur
5 - 10	333713	Anantapur
5 - 10	333715	Uttar Gazipur
5 - 10	333717	Uttar Swarup Nagar
5 - 10	333721	Naoabad
5 - 10	333727	Chariswar
5 - 10	333731	Kachua
5 - 10	333737	Chandi Hat
5 - 10	333740	Nangla Palpur
5 - 10	333741	Bhogali
5 - 10	333754	Chalta Beria

11 - 20	333714	Uriaparaur
11 - 20	333734	Saduli
11 - 20	333736	Uttar Kasipur
11 - 20	333739	Sat Bhaiya
11 - 20	333757	Panapukur
21 - 30	333716	Tona
21 - 30	333743	Raghunathpur
21 - 30	333744	Baniara
21 - 30	333753	Uttar Rajapur
21 - 30	333755	Jawpur
41 - 50	333720	Jaynagar
41 - 50	333742	Jamirgachhi
51 - 75	333705	Kulberia
51 - 75	333725	Benota
51 - 75	333729	Krolbaria
76 and above	333699	Dhapa Manpur (P)
76 and above	333701	Jot Bhim
76 and above	333702	Hat Gachha
76 and above	333703	Hadia
76 and above	333704	Dharmatala Pachuria
76 and above	333706	Chandakanthal Beria
76 and above	333728	Suk Pukuria
76 and above	333745	Chilatala

CD Block : Canning-I (0267)

Nil	333764	Mandar Baria
Nil	333773	Marapia
Less than 5	333767	Pangaskhali
Less than 5	333769	Bhaleya
5 - 10	333768	Ramamari
5 - 10	333772	Hat Pukhuria
11 - 20	333771	Tetul Bana
11 - 20	333774	Devis Abad
11 - 20	333782	Dakshin Kalikatala
21 - 30	333766	Gobramari
21 - 30	333770	Ronia
21 - 30	333775	Baloi Jhaka
21 - 30	333776	Dharmatala
21 - 30	333777	Dattababur Abad
21 - 30	333792	Uttar Angad Baria
31 - 40	333760	Sibnagar
31 - 40	333779	Gopalpur
31 - 40	333785	Garkhali
31 - 40	333793	Adhia
31 - 40	333794	Mara Haldi
31 - 40	333800	Kumarsa Chak
31 - 40	333804	Banibadabele Khali
31 - 40	333808	Modhu Khali
41 - 50	333759	Khas Kumarkhali
41 - 50	333761	Narayangar
41 - 50	333783	Badukalu
41 - 50	333784	Hero Bhanga
41 - 50	333791	Dakshin Angad Baria
41 - 50	333806	Budh Khali
41 - 50	333807	Gola Bari
51 - 75	333765	Sundi Pukhuria
51 - 75	333787	Uttar Redokhali
51 - 75	333788	Hatamari
51 - 75	333789	Dumki
51 - 75	333799	Kara Kati
51 - 75	333803	Paranikheko
51 - 75	333805	Dabu
51 - 75	333809	Kripa Khali
76 and above	333762	Thakurani Baria
76 and above	333763	Daria
76 and above	333778	Kula Ghurani
76 and above	333780	Amtala Bhadri
76 and above	333781	Basur Chak
76 and above	333786	Dakshin Redokhali
76 and above	333790	Maukhali
76 and above	333795	Kankradaha
76 and above	333796	Halapara
76 and above	333797	Poramura
76 and above	333798	Tengra Khali
76 and above	333801	Nikarighata

76 and above	333802	Hincha Khali
76 and above	333810	Sri Krishnapur
76 and above	333811	Karkhanar Chak
CD Block : Canning-II (0268)		
Nil	333821	Par Kalugachhi
Nil	333829	Hatiamari
Nil	333830	Madan Khali
Nil	333832	Balidaghata
Nil	333867	Tambul Daha
Less than 5	333823	Chandibari
Less than 5	333836	Parganti
Less than 5	333837	Ganga Cheri
Less than 5	333838	Jibantala
Less than 5	333840	Miagheri
Less than 5	333846	Netra
Less than 5	333850	Ramrayer Gheri
Less than 5	333858	Khagra
Less than 5	333859	Kaora Khali
Less than 5	333864	Sabek Mahisahara
Less than 5	333865	Baintala
Less than 5	333876	Srinagar
Less than 5	333877	Banamalipur
5 - 10	333826	Deuli
5 - 10	333827	Jay Khali
5 - 10	333841	Sastakhali
5 - 10	333844	Bhabananda
5 - 10	333847	Hansarabad
5 - 10	333857	Saranger Abad
5 - 10	333870	Kalikatala
5 - 10	333874	Athara Beki
11 - 20	333822	Mallik Kati
11 - 20	333824	Chung Hata
11 - 20	333839	Paina
11 - 20	333842	Ghikhali
11 - 20	333843	Haora Mari
11 - 20	333848	Iswaripur
11 - 20	333860	Bakultala
11 - 20	333861	Jal Ghata
11 - 20	333866	Khun Khali
11 - 20	333872	Daharani
21 - 30	333833	Bamunia
21 - 30	333834	Mukhujya Para
21 - 30	333851	Singheswar
21 - 30	333868	Maukhali Kumarkhali
21 - 30	333869	Jogendra Nagar
21 - 30	333871	Mather Dighi
21 - 30	333875	Gabbuni
31 - 40	333835	Kaluakhali
31 - 40	333854	Patikhali
31 - 40	333862	Kaparpuri
31 - 40	333878	Narayanpur
31 - 40	333879	Homra Polta
31 - 40	333880	Kuler Khoj
41 - 50	333828	Kayam Khan
41 - 50	333856	Bibir Abad
51 - 75	333820	Kalugachhi
51 - 75	333825	Gutri
51 - 75	333831	Ganti
51 - 75	333845	Hadiya
51 - 75	333849	Moktarpur
51 - 75	333853	Nagartala
51 - 75	333855	Chelikati
51 - 75	333863	Chunpuri
51 - 75	333873	Hediar Abad
76 and above	333852	Chengdona
CD Block : Baruipur (0269)		
Nil	333886	Shrirampur
Nil	333887	Faridpur
Nil	333889	Kholapota
Nil	333892	Sultanpur
Nil	333938	Paschim Ramnagar
Nil	334003	Dhankhola
Less than 5	333888	Ganespur
Less than 5	333906	Khasmallik

Less than 5	333945	Ratanpur
Less than 5	333948	Balbalia
Less than 5	333949	Durga
Less than 5	333950	Nor
Less than 5	333952	Dadpur
Less than 5	333971	Surjapur
Less than 5	334004	Hardaha
5 - 10	333907	Baikunthapur
5 - 10	333918	Chakar Bar
5 - 10	333958	Keatala
5 - 10	333981	Chitrasali
5 - 10	333999	Gordaha
11 - 20	333955	Rajgara
11 - 20	333963	Beledahari
11 - 20	333968	Paschim Mallikpur
11 - 20	333973	Padmajala
11 - 20	333978	Bejeorancha
11 - 20	333986	Joykrishna Nagar
11 - 20	333987	Kuruli
21 - 30	333908	Biraldham Nagar
21 - 30	333912	Madhya Kalyanpur
21 - 30	333969	Serpur
21 - 30	333970	Alipur
21 - 30	333975	Sankharipur
21 - 30	333976	Dudhnai
21 - 30	333977	Sitakundu
21 - 30	333991	Harimul
21 - 30	334001	Nabagram
21 - 30	334006	Belgachhi
31 - 40	333885	Kharupatalia
31 - 40	333895	Madhubanpur
31 - 40	333905	Dehimedan Malla
31 - 40	333909	Uttar Kalyanpur
31 - 40	333936	Sasan (P)
31 - 40	333939	Mirpur
31 - 40	333947	Teka
31 - 40	333961	Bhatpoa
31 - 40	333966	Ramnagar
31 - 40	333972	Chandkhali
31 - 40	333974	Rana
31 - 40	333989	Ghola
31 - 40	333993	Purba Mallikpur
31 - 40	333998	Dandapur
41 - 50	333893	Beralia
41 - 50	333904	Subuddhipur (P)
41 - 50	333913	Dhopa Gachhi
41 - 50	333920	San Pukuria
41 - 50	333926	Sonagachhi
41 - 50	333940	Banbere
41 - 50	333957	Panch Gachhia
41 - 50	333964	Teurhat
41 - 50	333990	Dakshin Ghola
41 - 50	333995	Brinda Khali
51 - 75	333883	Jamalhati
51 - 75	333884	Bhanta
51 - 75	333890	Akna Mirzapur
51 - 75	333894	Kapindapur
51 - 75	333899	Ghoshpur Baora
51 - 75	333910	Purandarpur
51 - 75	333911	Dakshin Kalyanpur
51 - 75	333916	Chandipur
51 - 75	333922	Kundarali
51 - 75	333923	Kalikapur
51 - 75	333928	Bagdaha
51 - 75	333933	Indrapala
51 - 75	333934	Sikhar Bali
51 - 75	333942	Kanthali Beria
51 - 75	333943	Sankarpur
51 - 75	333946	Alampur
51 - 75	333951	Gazirhat
51 - 75	333953	Keshabpur
51 - 75	333956	Gocharan
51 - 75	333962	Ramchandrapur
51 - 75	333980	Phuldubi

51 - 75	333982	Uttar Bhag
51 - 75	333983	Kalabaru
51 - 75	333984	Chhani
51 - 75	333988	Ramdhari
51 - 75	333992	Jelerhat
51 - 75	333994	Bolbamni
51 - 75	333996	Paruldaha
51 - 75	334000	Mautala
51 - 75	334005	Betberia
76 and above	333882	Auliapur
76 and above	333891	Bhurkul
76 and above	333896	Tagar Baria
76 and above	333897	Malanga
76 and above	333898	Tegachhi Mamudpur
76 and above	333900	Haral
76 and above	333901	Kamra
76 and above	333902	Begampur
76 and above	333903	Atghara
76 and above	333914	Jagadishpur
76 and above	333915	Tangtala
76 and above	333919	Nihata
76 and above	333921	Paschim Madhabpur
76 and above	333924	Malayapur
76 and above	333925	Maheshpur
76 and above	333927	Gopalpur
76 and above	333929	Dhanberia
76 and above	333930	Chandanpukur
76 and above	333931	Durgapur Gazipur
76 and above	333932	Mamudpur
76 and above	333935	Tripura Nagar
76 and above	333937	Beliaghata
76 and above	333944	Khanpur
76 and above	333954	Gangaduara
76 and above	333959	Nachangachha
76 and above	333967	Purushottampur
76 and above	333979	Madhabpur
76 and above	333985	Tengar Baria
76 and above	333997	Joyatala
76 and above	334002	Kharam Para
76 and above	334007	Atniramish

CD Block : Magrahat-II (0270)

Nil	334048	Byaspur
Nil	334062	Belaria
Nil	334064	Shyamnagar
Nil	334067	Maitala
Nil	334070	Dakshin Kashi
Less than 5	334024	Beramara
Less than 5	334042	Uttar Mukundapur
5 - 10	334020	Sitarampur
5 - 10	334022	Uttar Amratala
5 - 10	334050	Mirzapur
5 - 10	334060	Belgachhia
5 - 10	334068	Mamudpur
11 - 20	334023	Chak Haranandapur
11 - 20	334028	Uttar Mohanpur
11 - 20	334036	Moukhali
11 - 20	334091	Benipur
21 - 30	334032	Madhabpur
21 - 30	334033	Uttar Gopinathpur
21 - 30	334035	Heria
21 - 30	334054	Parui
21 - 30	334055	Atparui
21 - 30	334056	Jaypur
21 - 30	334058	Hansuri
21 - 30	334059	Dakshin Mohanpur
21 - 30	334069	Mallarchak Ishwaripur
21 - 30	334074	Bishweshwarpur
21 - 30	334081	Ghanashyampur
21 - 30	334084	Multi
21 - 30	334090	Jugdiala
31 - 40	334021	Chak Parankanta Khali
31 - 40	334026	Dihi Narayani
31 - 40	334029	Jayekhan
31 - 40	334063	Uttar Radhanagar

31 - 40	334082	Gokarni
31 - 40	334083	Barat Kamdebpur
31 - 40	334088	Tasrala
41 - 50	334025	Rajpur
41 - 50	334027	Karimabad
41 - 50	334038	Ratna
41 - 50	334043	Marjyada
41 - 50	334046	Chak Jalasi
41 - 50	334051	Balbalia
41 - 50	334077	Taldi
41 - 50	334089	Ramchandranagar
51 - 75	334030	Chak Kamal Halder
51 - 75	334034	Panchpara
51 - 75	334039	Hotar
51 - 75	334044	Baniber
51 - 75	334045	Purbba Ramanathpur
51 - 75	334049	Kuldia
51 - 75	334053	Uttar Krishnapur
51 - 75	334057	Enayetpur
51 - 75	334066	Harisankarpur
51 - 75	334071	Sarbanandapur
76 and above	334031	Chakiswari
76 and above	334037	Manirampur
76 and above	334040	Tapukur
76 and above	334041	Makaltala
76 and above	334047	Paschim Kamar Pukuria
76 and above	334052	Dodalia
76 and above	334061	Azam Khali
76 and above	334065	Gotbaria
76 and above	334072	Dhanpota
76 and above	334073	Bankadwar
76 and above	334075	Paran Khali
76 and above	334076	Dakshin Mukundapur
76 and above	334078	Urel Chandpur
76 and above	334079	Purba Kamarpukuria
76 and above	334080	Maitir Hat
76 and above	334085	Bansundaria
76 and above	334086	Jaldhapa
76 and above	334087	Tantihati
76 and above	334092	Gobindapur
76 and above	334093	Kanta Pukuria
76 and above	334094	Abad Chandpur
76 and above	334095	Ishwaripur
76 and above	334096	Abad Ishwaripur
76 and above	334097	Katkina Ishwaripur

CD Block : Magrahat-I (0271)

Nil	334111	Chak Haturia
Nil	334126	Sibpur
Nil	334127	Chak Naraharipur
Nil	334148	Jiol Pukur
Nil	334150	Keyakona
Nil	334151	Payra Chali
Nil	334152	Hijalhat
Nil	334153	Hariharipur
Nil	334159	Paduma
Nil	334161	Dakshin Krishnapur
Nil	334166	Khanpur
Less than 5	334106	Hayatnagar Rajarhat
Less than 5	334109	Chak Debughosh
Less than 5	334112	Khela Rampur
Less than 5	334115	Ghati Harania
Less than 5	334116	Ramchandrapur
Less than 5	334118	Serpur
Less than 5	334129	Ruipukuria Bhatugachhi
Less than 5	334130	Bainch Beria
Less than 5	334140	Dihi Sarishapara
Less than 5	334141	Kesili
Less than 5	334144	Dakshin Gopinathpur
Less than 5	334155	Malangi Sarishapara
Less than 5	334156	Bahir Gachhi
Less than 5	334164	Samashat
Less than 5	334173	Sarachi Bhagabanpur
5 - 10	334107	Chak Jaydi
5 - 10	334117	Bakhra Bad

5 - 10	334128	Srichanda
5 - 10	334146	Alampur
5 - 10	334154	Jahangirgar
5 - 10	334158	Nazra
11 - 20	334110	Iyarpur
11 - 20	334113	Raja Rampur
11 - 20	334125	Dastura
11 - 20	334132	Sapmara
11 - 20	334136	Madhya Krishnapur
11 - 20	334139	Baneswarpur
11 - 20	334145	Chkdaha
11 - 20	334163	Kanpur
11 - 20	334176	Ektara
11 - 20	334186	Sadashibpur (M) (P)
21 - 30	334108	Bagaria Khargachhi
21 - 30	334124	Dhan Dhan
21 - 30	334160	Deula
21 - 30	334165	Tulyan
21 - 30	334175	Hatuganj
31 - 40	334119	Sekandarpur
31 - 40	334120	Balarampur
31 - 40	334133	Mahesdari
31 - 40	334137	Jagadish Nagar
31 - 40	334170	Kurkuria
31 - 40	334172	Mahishamuri
31 - 40	334174	Malaya
41 - 50	334122	Maheswara
41 - 50	334157	Nainanpur
41 - 50	334167	Jalghara
51 - 75	334121	Rajballabhpur
51 - 75	334123	Chak Raypur
51 - 75	334131	Gandua
51 - 75	334134	Dogachha
51 - 75	334135	Rasa
51 - 75	334138	Pratap Beria
51 - 75	334143	Rangilabad
51 - 75	334168	Banspalla
51 - 75	334169	Bahirpua
51 - 75	334180	Ghatakpur
51 - 75	334184	Lakshikantapur
51 - 75	334185	Haripur
76 and above	334114	Naraharipur
76 and above	334142	Pashchm Ramnathpur
76 and above	334147	Kamalpur
76 and above	334177	Dakshin Bishnupur
76 and above	334178	Basudebpur
76 and above	334179	Sadhukhan Ardari
76 and above	334181	Atpara
76 and above	334182	Sankarpur
76 and above	334183	Gopalnagar

CD Block : Falta (0272)

Nil	334203	Krishnapur
Nil	334250	Krishnapur Madhabpur
Nil	334253	Narayan Tala
Nil	334254	Badegahara
Nil	334255	Rukhia
Nil	334260	Nilambarpur
Nil	334273	Hogla
Nil	334276	Mulpunja
Nil	334277	Narayani
Nil	334280	Aldadpur
Nil	334287	Baichbere
Nil	334289	Sri Dharat
Nil	334297	Malaya Harishpur
Nil	334298	Amarpur
Nil	334311	Rantan
Nil	334321	Sibpur
Nil	334323	Mayna
Nil	334324	Kalaria
Less than 5	334198	Sriballabhpur
Less than 5	334202	Barasat
Less than 5	334219	Bhatuli
Less than 5	334222	Jagannathpur
Less than 5	334225	Neoda

Less than 5	334227	Srirampur
Less than 5	334242	Pakur Digra
Less than 5	334243	Paschim Gopalpur
Less than 5	334246	Jamira
Less than 5	334249	Paik Para
Less than 5	334256	Goa Beria
Less than 5	334261	Ponkamra
Less than 5	334271	Majlisur
Less than 5	334275	Talanda
Less than 5	334281	Kotalia
Less than 5	334282	Purba Daulatpur
Less than 5	334288	Kaikhali
Less than 5	334299	Kasirampur
Less than 5	334301	Garkhali
Less than 5	334302	Rameshwarbati
Less than 5	334304	Barabere
Less than 5	334309	Pikhira
Less than 5	334310	Purba Gopalpur
Less than 5	334316	Benapur
Less than 5	334319	Gotra
5 - 10	334218	Sahara
5 - 10	334251	Tripurapur
5 - 10	334259	Satal
5 - 10	334270	Basudebpur
5 - 10	334285	Digra
5 - 10	334313	Niyogirat
5 - 10	334318	Zafarpur
11 - 20	334199	Bakul Tala
11 - 20	334223	Belsingha
11 - 20	334226	Barhay Batpur
11 - 20	334230	Dakshin Sargaria
11 - 20	334234	Budhagram
11 - 20	334237	Rasulpur
11 - 20	334245	Asta
11 - 20	334252	Sujagalpur
11 - 20	334258	Kalsa
11 - 20	334274	Brihaspatipur
11 - 20	334278	Keyat Khanda
11 - 20	334294	Achanda
11 - 20	334300	Ghanasyampur
11 - 20	334303	Katakhali
11 - 20	334315	Kotaldanga
21 - 30	334201	Paikan
21 - 30	334212	Rajarampur
21 - 30	334214	Shyamsundarpur
21 - 30	334217	Chandideul
21 - 30	334220	Ishwaripur
21 - 30	334221	Sujapur
21 - 30	334229	Paschim Durgapur
21 - 30	334236	Dona
21 - 30	334239	Narayan Bere
21 - 30	334241	Kalagachhia
21 - 30	334244	Chaka
21 - 30	334247	Uttar Sagaria
21 - 30	334248	Doluipur
21 - 30	334268	Harindanga
21 - 30	334290	Gobindapur
21 - 30	334293	Debipur
21 - 30	334296	Lakhna Gangadharpur
21 - 30	334312	Chaluary
21 - 30	334320	Ausbaria
31 - 40	334204	Mamudpur
31 - 40	334205	Dakshin Nala
31 - 40	334272	Jagala Ballabhpur
31 - 40	334279	Dostapur
31 - 40	334286	Bhagabanpur
31 - 40	334317	Banganagar
41 - 50	334197	Pakur Tala
41 - 50	334206	Guthari
41 - 50	334209	Padmapur
41 - 50	334215	Basulat
41 - 50	334231	Sahapur Kamalpur
41 - 50	334238	Mahirampur
41 - 50	334257	Ram Lakha

41 - 50	334262	Noapukhuria
41 - 50	334283	Bayaria
41 - 50	334305	Purba Durgapur
51 - 75	334196	Baidya Khali
51 - 75	334210	Abad Simulganaja
51 - 75	334213	Chak Dhanumandal Krishnarambasu
51 - 75	334224	Punya
51 - 75	334228	Nityanandapur
51 - 75	334233	Taragadi
51 - 75	334240	Mallikpur
51 - 75	334263	Kantalfuli
51 - 75	334266	Jangalia
51 - 75	334267	Baldari
51 - 75	334284	Alambibi Ramnagar
51 - 75	334292	Hangarghata Harishpur
51 - 75	334295	Jhumnia
51 - 75	334306	Gazipur
51 - 75	334322	Ramrampur
76 and above	334200	Khord Bakultala
76 and above	334207	Paschim Daulatpur
76 and above	334208	Mahadebpur
76 and above	334211	Ahamadpur
76 and above	334216	Falta
76 and above	334232	Swet Kalla
76 and above	334235	Banki
76 and above	334264	Dholtikari
76 and above	334265	Laskarpur
76 and above	334269	Gharulia
76 and above	334291	Jadabbati
76 and above	334307	Tajpur
76 and above	334308	Sasan
76 and above	334314	Durbarat

CD Block : Diamond Harbour-I (0273)

Nil	334334	Harinarayanpur
Nil	334339	Santoshpur
Nil	334344	Ramgobindapur
Nil	334353	Naogan
Nil	334354	Gatura
Nil	334359	Lakshnipur
Nil	334360	Joktabala
Nil	334361	Bazarbaria Krishnarampur
Nil	334365	Kabira
Nil	334370	Narayanpur
Nil	334371	Gauripur
Nil	334382	Nudia
Nil	334384	Purba Durgapur
Nil	334392	Joaru
Nil	334394	Basarali
Nil	334396	Patra (P)
Less than 5	334333	Khorda Sadasibpur
Less than 5	334336	Parulia
Less than 5	334338	Haridebpur
Less than 5	334340	Jaydebpur
Less than 5	334343	Mangrajpur
Less than 5	334346	Matra
Less than 5	334364	Chanda
Less than 5	334376	Shatminsa
5 - 10	334345	Kanaigachhi
5 - 10	334352	Bendal
5 - 10	334356	Uttar Diarak
5 - 10	334366	Maruibarua
5 - 10	334388	Netra
5 - 10	334390	Uttar Sehardaha
11 - 20	334337	Darikhshanagar
11 - 20	334351	Ghatu
11 - 20	334355	Kuleshwar
11 - 20	334358	Panch Gansingber
11 - 20	334369	Banbahadurpur
11 - 20	334372	Hansdahara
11 - 20	334374	Bolsiddhi
11 - 20	334381	Kamalpur
11 - 20	334391	Dakshin Sehardaha
11 - 20	334395	Kanpur
21 - 30	334331	Gangadharpur

21 - 30	334341	Bahadurpur
21 - 30	334375	Baria
21 - 30	334383	Naogan Sitagachhi
31 - 40	334332	Jangalpara
31 - 40	334349	Kankura
31 - 40	334363	Basuldanga
31 - 40	334378	Dagira
31 - 40	334387	Sultanbaga
41 - 50	334348	Raghunathnagar
41 - 50	334368	Atkrishnarampur
41 - 50	334377	Taldanga
51 - 75	334330	Krishnarampur
51 - 75	334342	Purba Gobindapur
51 - 75	334347	Bhogpunji
51 - 75	334350	Ramchandrapur
51 - 75	334362	Ambalhara
51 - 75	334367	Sultanpur
51 - 75	334373	Baradron
51 - 75	334389	Malancha
51 - 75	334393	Hazraband
76 and above	334329	Kalicharanpur
76 and above	334335	Chak Deulpotar
76 and above	334357	Dakshin Diarak
76 and above	334380	Mainan
76 and above	334385	Radhaballabhpur
76 and above	334386	Chousa

CD Block : Diamond Harbour-II (0274)

Nil	334410	Sankarparulia
Nil	334438	Goragachha
Nil	334444	Dakshin Simla
Nil	334460	Seora Hati
Nil	334464	Hinchabaria
Nil	334465	Panchsata
Nil	334468	Khamarkur
Nil	334472	Chandnagar
Nil	334489	Kalikamerya
Less than 5	334443	Khordnahala
Less than 5	334458	Dakjoari
Less than 5	334466	Amira
5 - 10	334412	Bhaduria
5 - 10	334414	Bhaukol
5 - 10	334421	Karaibaria
5 - 10	334453	Mathur
5 - 10	334461	Bangla
5 - 10	334396	Patra (P)
5 - 10	334479	Bagda
5 - 10	334482	Narayantala
11 - 20	334405	Gopalpur
11 - 20	334411	Barada
11 - 20	334416	Khandalia
11 - 20	334417	Sundarika
11 - 20	334425	Nurpur
11 - 20	334426	Durgapur
11 - 20	334436	Akrapunji
11 - 20	334442	Jhaudari
11 - 20	334445	Mankhanda
11 - 20	334455	Jiancha
11 - 20	334462	Khorda
11 - 20	334467	Tapha
11 - 20	334469	Bhushna
11 - 20	334470	Kamarpol
11 - 20	334473	Mollapukur
11 - 20	334475	Mirzapur
11 - 20	334476	Murigachhi
11 - 20	334477	Purba Bhabanipur
11 - 20	334481	Sarisha
11 - 20	334487	Nahanna
21 - 30	334409	Sehalampur
21 - 30	334430	Dakshin Simulbaria
21 - 30	334431	Chakloknath
21 - 30	334434	Gandabaria
21 - 30	334437	Pipulat
21 - 30	334441	Dhukrijhara
21 - 30	334450	Kholakhali

21 - 30	334459	Aoasberia
21 - 30	334478	Paschim Durgapur
21 - 30	334484	Cheora
21 - 30	334485	Jhinga
31 - 40	334404	Nainan
31 - 40	334419	Birpara
31 - 40	334428	Pashchim Bhabanipur
31 - 40	334429	Mukundapur
31 - 40	334474	Agneshwar
31 - 40	334483	Nabasan
31 - 40	334488	Nasa
41 - 50	334408	Pana
41 - 50	334413	Gondia Raghunathpur
41 - 50	334432	Kankjal Purba
41 - 50	334435	Asapur
41 - 50	334451	Kultikri
41 - 50	334452	Andharia
41 - 50	334457	Chandabamuntala
51 - 75	334401	Bishra
51 - 75	334415	Kalia
51 - 75	334418	Ramnagar
51 - 75	334424	Sripthalbaria
51 - 75	334427	Sukdebpur
51 - 75	334433	Kankjal Pashchim
51 - 75	334440	Asurali
51 - 75	334446	Goanara
51 - 75	334463	Pitambara
51 - 75	334471	Rekha
51 - 75	334480	Kalagachhi
51 - 75	334486	Sukdebpur
76 and above	334406	Parasurampur
76 and above	334407	Basudebpur
76 and above	334420	Haldighi
76 and above	334422	Khanjapur
76 and above	334423	Nila
76 and above	334439	Gagankalia
76 and above	334447	Pashchim Gobindapur
76 and above	334448	Raychak
76 and above	334449	Singhalganja Abad
76 and above	334454	Kushbaria
76 and above	334456	Sankhua
76 and above	334490	Katapukharia

CD Block : Kulpi (0275)

Nil	334495	Bishnurampur
Nil	334496	Uttar Mukundapur
Nil	334515	Uttar Bhagabanpur
Nil	334516	Khanpur
Nil	334522	Chak Manohari
Nil	334534	Ashapur
Nil	334550	Chak Baidya
Nil	334552	Paschim Chandpur
Nil	334562	Bijoyrampur
Nil	334565	Kaikhali
Nil	334569	Dakshin Ballavpur
Nil	334570	Chak Banamalipur
Nil	334583	Daulatabad
Nil	334585	Mithakundu
Nil	334587	Dakshin Mukundapur
Nil	334593	Ramjannagar
Nil	334603	Pashchim Shrinagar
Nil	334604	Patpukhuria
Nil	334607	Banainadi
Nil	334609	Srikrishnanagar
Nil	334610	Inayatpur
Nil	334612	Chak Krishna Ballabhpur
Nil	334613	Meyanapur
Nil	334614	Maulagram
Nil	334617	Gopinathpur
Nil	334627	Kusumpukhuria
Nil	334634	Dahachoraq
Nil	334635	Kabasenre
Nil	334638	Atjungri
Nil	334640	Padmapukhuria
Nil	334652	Beluni

Nil	334653	Fatikbaria
Nil	334657	Kishorpur
Nil	334659	Kalicharanpur
Less than 5	334493	Manika
Less than 5	334513	Jabbaria
Less than 5	334514	Uttar Rajarampur
Less than 5	334528	Chhota Manoharpur
Less than 5	334541	Bangaon Tripurapur
Less than 5	334548	Ramnagar
Less than 5	334553	Nabinathpur
Less than 5	334559	Sitarampur
Less than 5	334561	Ramsharanpur
Less than 5	334564	Dakshin Gazipur
Less than 5	334575	Chunfuli
Less than 5	334595	Basudebpur
Less than 5	334616	Chak Dulalpur
Less than 5	334658	Krishnarampurbeje
Less than 5	334660	Harinkhola
Less than 5	334663	Bhairabnagar
Less than 5	334664	Chitrnagar
5 - 10	334508	Keshabnagar
5 - 10	334525	Chak Haruray
5 - 10	334527	Chak Tarabaidya
5 - 10	334535	Anoarpur
5 - 10	334538	Uttar Chandipur
5 - 10	334551	Bular Chak
5 - 10	334554	Uttar Gazipur
5 - 10	334579	Dakshin Akraberia
5 - 10	334584	Kishmat Kriparampur
5 - 10	334611	Naknan
5 - 10	334642	Bamanpara
5 - 10	334648	Haski
5 - 10	334661	Bhairabitala
5 - 10	334670	Darikautala
11 - 20	334494	Barbaria
11 - 20	334505	Manoharpur
11 - 20	334509	Uttar Ramkishorpur
11 - 20	334511	Ramrampur
11 - 20	334512	Deria
11 - 20	334517	Karimnagar
11 - 20	334536	Paschim Raghunathpur
11 - 20	334574	Bara Ramjibanpur
11 - 20	334582	Bansberia
11 - 20	334586	Jagadishpur
11 - 20	334596	Durganagar
11 - 20	334639	Gobindapur
11 - 20	334651	Dakshin Jagadishpur
11 - 20	334669	Lakshminarayanpur
21 - 30	334500	Raytala
21 - 30	334504	Kalitla
21 - 30	334506	Balarampur
21 - 30	334532	Ishwaripur
21 - 30	334557	Udayrampur
21 - 30	334558	Hatirampur
21 - 30	334566	Gazipur Dayarampur
21 - 30	334571	Jamal
21 - 30	334572	Rateneshwarpur
21 - 30	334573	Daulatpur
21 - 30	334580	Chandipur
21 - 30	334592	Gouripur
21 - 30	334606	Kalibere
21 - 30	334618	Andinagar
21 - 30	334622	Tyangra Char
21 - 30	334645	Karanjali
21 - 30	334646	Dakshin Sultanpur
21 - 30	334647	Alipara
21 - 30	334656	Nandakishorpur
31 - 40	334510	Uttar Ramkrishnapur
31 - 40	334531	Chak Khetuhaldar
31 - 40	334563	Ampol
31 - 40	334577	Pathar Bar
31 - 40	334594	Kulpi
31 - 40	334598	Dakshin Bhagabanpur
31 - 40	334601	Dakshin Rajarampur

31 - 40	334608	Dakshin Rameshwarpur
31 - 40	334623	Rangatala
31 - 40	334628	Parbatipur
31 - 40	334643	Katabunia
31 - 40	334665	Nakali
31 - 40	334668	Kautala
41 - 50	334533	Paschim Raipur
41 - 50	334539	Masid
41 - 50	334620	Krishnachandrapur
41 - 50	334631	Belpukuria
41 - 50	334644	Sapmara
41 - 50	334650	Dakshin Ramdebpur
41 - 50	334662	Lakshmipur
41 - 50	334666	Simulbaria
51 - 75	334492	Hanra
51 - 75	334497	Hari Narayanpur
51 - 75	334503	Dhanumandal
51 - 75	334507	Radhanagar
51 - 75	334518	Paschim Gopalnagar
51 - 75	334520	Chak Dhanumandal
51 - 75	334521	Ulkimari
51 - 75	334555	Uttar Rameshwarpur
51 - 75	334588	Santoshpur
51 - 75	334591	Chak Ramnath
51 - 75	334599	Jadabnagar
51 - 75	334600	Garankati
51 - 75	334621	Shyamnagar
51 - 75	334626	Rangilabad
51 - 75	334630	Arunnagar
51 - 75	334632	Lakshmipasha
51 - 75	334641	Jungri
76 and above	334498	Chak Ruplaskar
76 and above	334499	Dari Ratneshwarpur
76 and above	334501	Inchhinbaria
76 and above	334502	Masamari
76 and above	334523	Chak Parameshwari
76 and above	334524	Debipur
76 and above	334526	Chak Kalicharan Laskar
76 and above	334537	Hatbaria
76 and above	334540	Atbazar
76 and above	334542	Ramanandapur
76 and above	334543	Sadashibpur
76 and above	334544	Bazar
76 and above	334545	Uttar Shukdebpur
76 and above	334546	Uttar Narayanpur
76 and above	334547	Atmanoharpur
76 and above	334549	Bahadir Chak
76 and above	334556	Uttar Damodarpur
76 and above	334560	Mollar Chak
76 and above	334567	Mahadebpur
76 and above	334568	Dakshin Narayanpur
76 and above	334576	Chak Golami
76 and above	334578	Patharberia
76 and above	334581	Dakshin Shyampur
76 and above	334589	Kamar Chak
76 and above	334590	Mirzapur
76 and above	334597	Dayarampur
76 and above	334602	Dakshin Ramkrishnapur
76 and above	334605	Dakshin Raypur
76 and above	334615	Dakshin Sukdebpur
76 and above	334619	Dakshin Damodarpur
76 and above	334624	Sriramnagar
76 and above	334625	Arunbaria
76 and above	334629	Chak Lakshmipur
76 and above	334637	Anduldaha Gopalpur
76 and above	334649	Harishpur
76 and above	334654	Krishna Ballabhpur

CD Block : Mandirbazar (0276)

Nil	334688	Ghanashyampur (K)
Nil	334711	Purba Sankarpur (K)
Nil	334727	Singheshwar (K)
Nil	334753	Purba Damodarpur (K)
Nil	334765	Nurmahammadpur (M)
Less than 5	334695	Mandabtala (K)

Less than 5	334705	Maukhali (K)
Less than 5	334710	Dadpur (K)
Less than 5	334734	Baidyapur (K)
Less than 5	334738	Ramjibanpur (K)
Less than 5	334749	Gabberia (K)
Less than 5	334777	Tekpanza (M)
5 - 10	334718	Khelarampur (K)
5 - 10	334742	Raipur Dayarampur (K)
5 - 10	334743	Purba Raipur (K)
5 - 10	334746	Mallikpratap (M)
5 - 10	334750	Chotta Ramkrishnapur (K)
11 - 20	334684	Ramchandrapur (K)
11 - 20	334690	Nilambarpur (K)
11 - 20	334709	Durlavpur (K)
11 - 20	334715	Brindabanpur (K)
11 - 20	334731	Banamalipur (K)
11 - 20	334733	Durgapur (K)
11 - 20	334741	Uttar Sultanpur (K)
11 - 20	334744	Krishnanagar (K)
11 - 20	334756	Sarfnagar (M)
11 - 20	334768	Gobindabati (M)
11 - 20	334778	Nishapur (M)
21 - 30	334677	Mallikpur (K)
21 - 30	334686	Chak Subuddhi (K)
21 - 30	334708	Purba Gopalnagar (K)
21 - 30	334720	Purba Chandpur (K)
21 - 30	334730	Gopalpur (K)
21 - 30	334737	Lakshikantapur (K)
21 - 30	334781	Krishnadebpur (M)
31 - 40	334678	Gumki (K)
31 - 40	334685	Siddheshwarpur (K)
31 - 40	334716	Kashipur (K)
31 - 40	334723	Muraripur (K)
31 - 40	334728	Ghateshwar (K)
31 - 40	334736	Ramnarayanpur (K)
31 - 40	334771	Bhabanipur (M)
41 - 50	334704	Bansberia Zafarpur (K)
41 - 50	334707	Badedurgapur (K)
41 - 50	334724	Kishmatmadhabnagar (K)
41 - 50	334740	Purba Rameshwarpur (K)
41 - 50	334747	Madhusudanpur (K)
41 - 50	334757	Raghunathpur (M)
41 - 50	334772	Bademaheshpur (M)
41 - 50	334774	Daulatbad (M)
51 - 75	334186	Sadashibpur (M) (P)
51 - 75	334674	Uttar Shyampur (K)
51 - 75	334675	Baji Sukdebpur (K)
51 - 75	334681	Panchanan (K)
51 - 75	334693	Achina (K)
51 - 75	334696	Ramnathpur (K)
51 - 75	334717	Bireswarpur (K)
51 - 75	334719	Madhabpur (K)
51 - 75	334722	Uttar Akhraberia (K)
51 - 75	334725	Chak Ghateshwar (K)
51 - 75	334729	Ramlochanpur (K)
51 - 75	334735	Mirpur (K)
51 - 75	334751	Paschim Sankarpur (K)
51 - 75	334758	Dakshin Amratola (M)
51 - 75	334761	Gokulnagar (M)
51 - 75	334764	Chaitanyapur (M)
76 and above	334676	Chaugheria (K)
76 and above	334679	Champanagar (K)
76 and above	334680	Sutabecha (K)
76 and above	334682	Dhanurhat (K)
76 and above	334683	Khordasadashibpur (K)
76 and above	334687	Kalinga (K)
76 and above	334689	Shibpur (K)
76 and above	334691	Chaulgola (K)
76 and above	334692	Tetiberia (K)
76 and above	334694	Bidyadharpur (K)
76 and above	334697	Uttar Jagadeishpur (K)
76 and above	334698	Dhananjoypur (K)
76 and above	334699	Mauraltala Mukundapur (K)
76 and above	334700	Matilal (K)

76 and above	334701	Kalikapur (K)
76 and above	334702	Badeballabhpur (K)
76 and above	334703	Uttar Ballabhpur (K)
76 and above	334706	Maheshpur (K)
76 and above	334712	Purba Raghunathpur (K)
76 and above	334713	Krishnapur (K)
76 and above	334714	Dulalpur (K)
76 and above	334721	Krishnarampur (K)
76 and above	334726	Dhopahat (K)
76 and above	334732	Inatpur (K)
76 and above	334739	Purba Shrinagar (K)
76 and above	334745	Dakshin Raghunathpur (K)
76 and above	334748	Tajpur (K)
76 and above	334752	Bhagabatipur (K)
76 and above	334754	Raghudebpurbeluni (M)
76 and above	334755	Haridebpur (M)
76 and above	334759	Pukuria (M)
76 and above	334760	Bangabari (M)
76 and above	334762	Mirzanagar (M)
76 and above	334763	Ramnayanpur (M)
76 and above	334766	Bade Muldia (M)
76 and above	334767	Bade Gokulnagar (M)
76 and above	334769	Krishnarampur (M)
76 and above	334770	Alemaheshpur (M)
76 and above	334773	Saradana (M)
76 and above	334775	Dakshin Radhanagar (M)
76 and above	334776	Adityapur (M)
76 and above	334779	Khordda Mahadebpur (M)
76 and above	334780	Inayetpur (M)
76 and above	334782	Khordda Ratneshwarpur (M)

CD Block : Mathurapur-I (0277)

Nil	334786	Gunjirpur
Nil	334805	Uttar Gangadharpur
Nil	334820	Santoshnagar
Nil	334821	Subuddhipur
Nil	334835	Raghabpur
Nil	334859	Gadberia
Nil	334867	Andharmanik
Nil	334868	Dakshin Harindanga
Less than 5	334793	Ramjibannagar
Less than 5	334801	Tajpur
Less than 5	334837	Chak Madhusudanpur
Less than 5	334839	Ramjibanpur
Less than 5	334846	Radhanagar
Less than 5	334852	Harindanaga
Less than 5	334863	Fauzpur
Less than 5	334864	Dakshin Janardanpur
Less than 5	334865	Birampur
Less than 5	334866	Sankarpur
5 - 10	334788	Basudebpur
5 - 10	334792	Uttar Janardanpur
5 - 10	334804	Bhagabatipur
5 - 10	334817	Paschim Ranaghat
5 - 10	334876	Amirpur
11 - 20	334791	Sitagachhi
11 - 20	334809	Rajapur
11 - 20	334813	Debipur
11 - 20	334815	Khodadadpur
11 - 20	334816	Uttarshibganj
11 - 20	334818	Talukranaghat
11 - 20	334827	Barasi
11 - 20	334830	Sarberia
11 - 20	334873	Sarasberia
11 - 20	334878	Banshtala Baraghari
21 - 30	334787	Muraripur
21 - 30	334789	Rambati
21 - 30	334808	Tentulbaria
21 - 30	334814	Satghara
21 - 30	334844	Panapukhuria
21 - 30	334860	Imamdipur
21 - 30	334870	Uttar Sarasberia
21 - 30	334872	Bhagabanpur
21 - 30	334874	Kismatsarasberia
21 - 30	334877	Paylabhagabanpur

31 - 40	334806	Uttar Ramnagar
31 - 40	334811	Siddheshwar
31 - 40	334812	Bazar
31 - 40	334850	Krishnarampur
31 - 40	334855	Rajarampur
31 - 40	334880	Ghatbakultala
41 - 50	334819	Nalua
41 - 50	334826	Uttar Raypur
41 - 50	334838	Gopinathpur
41 - 50	334840	Uttar Madhusudanpur
41 - 50	334845	Jadabpur
41 - 50	334869	Raghudebpur
51 - 75	334796	Mukundapur
51 - 75	334807	Mirzapur
51 - 75	334810	Uttar Durgapur
51 - 75	334822	Rampur
51 - 75	334823	Chhatrabhog
51 - 75	334828	Shobhanagar
51 - 75	334829	Sadial
51 - 75	334831	Uttar Joykrishnapur
51 - 75	334832	Narayanpur
51 - 75	334834	Batishwar
51 - 75	334842	Radhakantapur
51 - 75	334848	Uttar Lakshminarayanpur
51 - 75	334849	Ghoradal
51 - 75	334857	Abad Bhagabanpur
51 - 75	334862	Bhimnagar
51 - 75	334879	Jogendra Nagar
76 and above	334790	Uttar Shibpur
76 and above	334794	Uttar Gobindapur
76 and above	334795	Harekrishnapur
76 and above	334797	Kaipukuria
76 and above	334798	Sekhpukhuria
76 and above	334799	Daudpur
76 and above	334800	Sekhpur
76 and above	334802	Noabad
76 and above	334803	Rajpur
76 and above	334824	Khonjkhidir
76 and above	334825	Badibarasi
76 and above	334833	Chak Sarberia
76 and above	334841	Daulatabad
76 and above	334843	Dakshin Ramnagar
76 and above	334847	Srikrishnanagar
76 and above	334851	Himchi
76 and above	334853	Nandanpur
76 and above	334856	Chak Bhagabanpur
76 and above	334861	Ramchandrapur
76 and above	334875	Kandarpapur

CD Block : Jaynagar-I (0278)

Nil	334899	Ramnarayanpur (P)
Nil	334916	Abdul Karimpur
Less than 5	334891	Padmerhat
Less than 5	334892	Ramkanta Bati
Less than 5	334897	Tajpur Fatepur (P)
Less than 5	334905	Sripur
Less than 5	334923	Santipur
5 - 10	334888	Khakurdaha
5 - 10	334918	Hogla
11 - 20	334900	Joynagar (P)
11 - 20	334903	Ramkrishnapur
11 - 20	334919	Jangalia
11 - 20	334922	Neutala
11 - 20	334941	Tilpi
11 - 20	334949	Paschim Shyamnagar
21 - 30	334946	Kamaria
31 - 40	334901	Hatpara
31 - 40	334904	Kashimpur Gangaghata
31 - 40	334913	Ramchandrapur
31 - 40	334914	Panchghora
31 - 40	334924	Kismai Goalberia
31 - 40	334932	Chatra
31 - 40	334945	Bantra
41 - 50	334885	Narayani Tala
41 - 50	334886	Belechandi

41 - 50	334893	Mastikari
41 - 50	334908	Harinarayanpur
41 - 50	334912	Lakshmi Narayanpur
41 - 50	334915	Nurulpur
41 - 50	334925	Goalberia
41 - 50	334926	Uttar Raghunathpur
41 - 50	334950	Mahismari
51 - 75	334887	Kanta Pukuria
51 - 75	334889	Sarberia
51 - 75	334898	Ajodhya Nagar
51 - 75	334907	Beladanga
51 - 75	334909	Paschim Gabberia
51 - 75	334911	Nandanpur
51 - 75	334917	Baneshwarpur
51 - 75	334920	Paschim Chakpanchghora
51 - 75	334921	Punpo
51 - 75	334927	Srikrishnanagar
51 - 75	334928	Purba Chak Panchghara
51 - 75	334930	Ramrudrapur
51 - 75	334938	Purba Gabberia
51 - 75	334948	Gobindapur
76 and above	334890	Bejra
76 and above	334894	Khatsara
76 and above	334895	Mukundapur
76 and above	334896	Rajapur
76 and above	334902	Ganganarayanpur
76 and above	334906	Uttarpara Abad
76 and above	334929	Nilkanthapur
76 and above	334931	Arunnagar Dakshin
76 and above	334933	Dewanganj
76 and above	334934	Hogaldahari
76 and above	334935	Uttar Arunnagar
76 and above	334936	Maldari
76 and above	334939	Dhosa
76 and above	334940	Chandaneshwar
76 and above	334942	Manik Nagar
76 and above	334943	Charaghata
76 and above	334944	Rajpur Korabag
76 and above	334947	Purba Bantra
76 and above	334951	Gumuk Beria

CD Block : Jaynagar-II (0279)

Nil	334977	Paschim Raghunathpur
Less than 5	334960	Phutigoda
Less than 5	334989	Kalikapur
5 - 10	334963	Serhangampur
5 - 10	334992	Purba Raghunathpur
11 - 20	334958	Banamalipur (P)
11 - 20	334976	Gordoani
11 - 20	334978	Mallar Chak
11 - 20	334979	Jautia
11 - 20	334980	Baishata
11 - 20	334982	Killa Durganagar
11 - 20	334986	Baltala
11 - 20	334988	Gopalnagar
11 - 20	334999	Manirtala
21 - 30	334959	Srirampur
21 - 30	334965	Kalinagar
21 - 30	334968	Chandipur
21 - 30	334983	Pat Pukur
21 - 30	334985	Jogigara
21 - 30	334990	Baidya Chak
21 - 30	334991	Paschim Tentulbaria
21 - 30	335000	Radhaballabhpur
31 - 40	334966	Bijaynagar
31 - 40	334971	Mahishghat
31 - 40	334974	Khaiyamara
31 - 40	334998	Karibaria
31 - 40	335001	Nalgora
31 - 40	335002	Sonatikri
31 - 40	335003	Bhubankhali
31 - 40	335004	Chuprijhara
41 - 50	334970	Mayda
41 - 50	334981	Ghoser Chak
41 - 50	334996	Uttar Garankati

51 - 75	334964	Khania Sahazadapur
51 - 75	334967	Sahajadapur
51 - 75	334969	Kamalpur
51 - 75	334975	Mayahauri
51 - 75	334984	Taltala
51 - 75	334994	Rupnagar
51 - 75	334997	Taranagar
76 and above	334961	Dashra Bhagabanpur (P)
76 and above	334962	Bagbaria Narayanpur
76 and above	334972	Napukuria
76 and above	334973	Gangapur
76 and above	334987	Dam Dama
76 and above	334993	Beladurganagar
76 and above	334995	Sapla
CD Block : Kultali (0280)		
5 - 10	335015	Andharia
5 - 10	335017	Alitakhali
5 - 10	335022	Kirtankhola
11 - 20	335007	Meraganj
11 - 20	335039	Dakshin Durgapur
11 - 20	335048	Binodpur
11 - 20	335049	Baikuntapur
21 - 30	335008	Benimadharpur
21 - 30	335009	Kailashnagar
21 - 30	335014	Balaharania
21 - 30	335032	Madharpur
21 - 30	335044	Madhya Gurguria
21 - 30	335045	Debipur Gurguria
21 - 30	335046	Bhubaneshwari
21 - 30	335052	Bhubaneshwari Char
31 - 40	335011	Purba Tetulberia
31 - 40	335016	Ambikanagar
31 - 40	335031	Shyamnagar
31 - 40	335043	Purba Gurguria
31 - 40	335047	Maipit
31 - 40	335050	Kisorimohanpur
41 - 50	335018	Koabati
41 - 50	335019	Kaksaha
51 - 75	335010	Purba Shyamnagar
51 - 75	335012	Dongajora
51 - 75	335013	Kundakhali
51 - 75	335021	Pachua Khali
51 - 75	335024	Godabar
51 - 75	335025	Jalabaria
51 - 75	335026	Kaorakhali
51 - 75	335030	Paschim Gabtala
51 - 75	335034	Dakshin Garankati
51 - 75	335035	Gopalganj
51 - 75	335038	Katamari
51 - 75	335040	Deulbari Debipur
76 and above	335020	Gangadharpur
76 and above	335023	Kripakhali
76 and above	335027	Mandalerlat
76 and above	335028	Jamtala
76 and above	335029	Purba Gabtala
76 and above	335033	Madhusudanpur
76 and above	335036	Kaikhali
76 and above	335037	Sankizahan
CD Block : Basanti (0281)		
Less than 5	335084	Hogalduri
Less than 5	335106	Krishnagar
5 - 10	335061	Lebukhali
5 - 10	335064	Bhangonkhali
5 - 10	335075	Uttar Battala
5 - 10	335083	Kala Hazra
5 - 10	335100	Matgaran
5 - 10	335105	Ananda Abad
5 - 10	335108	Kalidanga
5 - 10	335109	Radhaballavpur
11 - 20	335059	Sachea Khali
11 - 20	335062	Chatrakhali
11 - 20	335067	Khari Machan
11 - 20	335068	Dhuri
11 - 20	335070	Kathalberia

11 - 20	335081	Khirishkhali
11 - 20	335082	Ramchandrakhali
11 - 20	335101	Sajinata
11 - 20	335102	Chandrakona
11 - 20	335103	Ballartop
11 - 20	335107	Srirampur
21 - 30	335060	Manasakhali
21 - 30	335065	Phul Malancha
21 - 30	335066	Tilkumar
21 - 30	335074	Amratala
21 - 30	335090	Ranigar
21 - 30	335097	Sibganj
21 - 30	335098	Chak Pitambar Dutta
31 - 40	335053	Kumarkhali
31 - 40	335054	Char Bidiyarabad
31 - 40	335055	Chunakhali
31 - 40	335057	Bugulakhali
31 - 40	335063	Narayantala
31 - 40	335071	Dakshin Narayantala
31 - 40	335072	Naliakhali
31 - 40	335076	Harbhang
31 - 40	335078	Sonakhali
31 - 40	335091	Joygopalpur
31 - 40	335093	Radharanipur
31 - 40	335104	Kumirmari
31 - 40	335110	Parandar
31 - 40	335117	Goran Bose
41 - 50	335056	Baria
41 - 50	335058	Purba Bayar Siong
41 - 50	335073	Tetultala
41 - 50	335077	Charanikhali
41 - 50	335088	Gadkhali
41 - 50	335095	Bharatgar
41 - 50	335096	Mahespur
41 - 50	335099	Dakshin Mokamberia
41 - 50	335118	Birinchi Bari
51 - 75	335079	Uttar Sonakhali
51 - 75	335080	Uttar Mokamberia
51 - 75	335085	Ramkrishnapur
51 - 75	335087	Mazidbari
51 - 75	335089	Harekrishnapur
51 - 75	335092	Jyotishpur
51 - 75	335111	Nafarganj
76 and above	335069	Amjhara
76 and above	335086	Dakshin Battala
76 and above	335094	Hiranmoypur
76 and above	335112	Parbattipur
76 and above	335113	Laskarpur
76 and above	335114	Lot No 126

CD Block : Gosaba (0282)

11 - 20	335132	Kamakhyapur
11 - 20	335139	Gopalkata
11 - 20	335143	Battali
11 - 20	335155	Dulki
11 - 20	335158	Bagbagan
21 - 30	335133	Bhupendrapur
21 - 30	335142	Tentultala
21 - 30	335145	Chandipur
21 - 30	335148	Arapur
21 - 30	335154	Sonagar
21 - 30	335157	Rangabalia
31 - 40	335121	Radhanagar Purba
31 - 40	335128	Baramollakhali
31 - 40	335141	Pathankhali
31 - 40	335147	Gosaba
41 - 50	335150	Bijoynagar
41 - 50	335151	Bally
51 - 75	335127	Taranagar
51 - 75	335134	Sambhunagar
51 - 75	335135	Mitrapur
51 - 75	335137	Palpur
51 - 75	335140	Kamarpara
51 - 75	335144	Biprodaspur
51 - 75	335146	Manmathanagar

51 - 75	335149	Birajnagar
51 - 75	335152	Amlamethi
51 - 75	335156	Pakhiralay
51 - 75	335159	Uttar Danga
51 - 75	335162	Satjala
51 - 75	335165	Chhota Molla Khali
51 - 75	335166	Sudhansupur
76 and above	335120	Radhanagar Paschim
76 and above	335122	Chimta
76 and above	335123	Amtali
76 and above	335124	Puinjali
76 and above	335125	Kumirmari
76 and above	335126	Kalidaspur
76 and above	335129	Radhanagar Dakshin
76 and above	335130	Ramnagarar
76 and above	335131	Harishpur
76 and above	335136	Jhaukhali
76 and above	335138	Jelepara
76 and above	335153	Mathurakhanda
76 and above	335160	Kachu Khali
76 and above	335161	Hetalbari
76 and above	335163	Dayapur
76 and above	335164	Hamilton Abad
76 and above	335167	Luxbagan
76 and above	335168	Sadhupur
76 and above	335169	Lahiripur
CD Block : Mathurapur-II (0283)		
Less than 5	335173	Madpur
Less than 5	335181	Chaplarkhop
Less than 5	335190	Jagannath Chak
5 - 10	335196	Kailaspur
11 - 20	335171	Khari
11 - 20	335179	Raydighi Abad
11 - 20	335182	Kumarapara
11 - 20	335184	Pashchim Jatardeul
11 - 20	335185	Purbba Jatardeul
11 - 20	335186	Baradanagar
11 - 20	335188	Nagendrapur
11 - 20	335191	Madhusudan Chak
11 - 20	335197	Mahabatnagar
21 - 30	335172	Uttar Kashinagar
21 - 30	335183	Kankandighi
21 - 30	335195	Nandakumarpur
31 - 40	335175	Kautala
31 - 40	335176	Gilarchat
31 - 40	335180	Dighirpar Bakultala
31 - 40	335194	Dakshin Jaykrishnapur
41 - 50	335189	Damkal
41 - 50	335192	Narendrapur
51 - 75	335174	Istaranpur
51 - 75	335177	Radhakantapur Abad
51 - 75	335178	Baribhanga Abad
51 - 75	335187	Purbba Shridharpur
51 - 75	335193	Naranpur
CD Block : Kakkwip (0284)		
Less than 5	335200	Ramtanunagar
Less than 5	335217	Gobindapur
Less than 5	335219	Sankiberia
5 - 10	335216	Koaberia
5 - 10	335218	Srikrishnagar
5 - 10	335220	Sibnagar
5 - 10	335231	Gangadharpur
11 - 20	335201	Madhusudanpur
11 - 20	335225	Mrinalnagar
11 - 20	335226	Ramgopalpur
11 - 20	335230	Harendranagar
21 - 30	335204	Sitarampur
21 - 30	335206	Kasinagar
21 - 30	335212	Taktipur Abad
21 - 30	335213	Thangara
21 - 30	335214	Manmathapur
21 - 30	335221	Ramchandrapur
21 - 30	335222	Ramchandranagar
21 - 30	335224	Hesamabad

21 - 30	335227	Uttar Kasiabad
21 - 30	335228	Kasiabad
21 - 30	335229	Dakshin Kasiabad
21 - 30	335233	Gobindarampur
31 - 40	335198	Uttar Chandranagar
31 - 40	335202	Lakshmipur
31 - 40	335215	Gopalnagar
31 - 40	335223	Uttar Durgapur
31 - 40	335232	Bamanagar
31 - 40	335234	Bhubannagar
41 - 50	335199	Suryanagar
41 - 50	335205	Srinagar
41 - 50	335208	Ganespur
41 - 50	335209	Ramratampur
41 - 50	335235	Akshyanagar
41 - 50	335236	Kakdwip
51 - 75	335203	Sibkalinagar
51 - 75	335207	Kalinagar
51 - 75	335210	Nebutala
51 - 75	335211	Chandipur
CD Block : Sagar (0285)		
Less than 5	335245	Ramkrishnapur
Less than 5	335260	Manasadwip 2Nd Portion
5 - 10	335261	Kamalpur
5 - 10	335262	Rudranagar
5 - 10	335270	Bishnupur
5 - 10	335277	Purrusottampur
11 - 20	335240	Kastala
11 - 20	335248	Bamankhali
11 - 20	335249	Mandirtala
11 - 20	335259	Bankimnagar
11 - 20	335263	Khan Saheber Abad
11 - 20	335264	Khas Ramkarerchhar
11 - 20	335265	Krishnanagar
11 - 20	335268	Radha Krishnapur
11 - 20	335276	Narayani Abad
11 - 20	335278	Chemagari
11 - 20	335281	Dhablat
11 - 20	335282	Kirtankhali
21 - 30	335238	Ghoramara
21 - 30	335241	Sapkhali
21 - 30	335250	Phuldubi
21 - 30	335252	Nagendraganj
21 - 30	335255	Kaylapara
21 - 30	335256	Haradhanpur
21 - 30	335257	Mrityunjoynagar
21 - 30	335258	Sumatinagar
21 - 30	335266	Naraharipur
21 - 30	335267	Harinbari
21 - 30	335269	Chandipur
21 - 30	335274	Gangasagar
21 - 30	335275	Natendrapur
31 - 40	335242	Kachubaria
31 - 40	335251	Mahendraganj
41 - 50	335243	Muri Ganga
41 - 50	335254	Debimathurapur
41 - 50	335279	Sibpur
51 - 75	335244	Sikarpur
51 - 75	335246	Companir Char
51 - 75	335247	Dhaspara
51 - 75	335253	Gobindapur
51 - 75	335271	Mahishamari
76 and above	335272	Beguakhali
CD Block : Namkhana (0286)		
Less than 5	335306	Mousani
5 - 10	335295	Narayanganj
5 - 10	335304	Radhanagar
11 - 20	335285	Bishalakshmipur
11 - 20	335286	Phatikpur
11 - 20	335287	Rajnagar Srinathgram
11 - 20	335288	Nadabhanga
11 - 20	335293	Madanganj
11 - 20	335297	Sibnagar Abad
11 - 20	335299	Uttar Chandanpiri

11 - 20	335300	Dakshin Chandanpiri
11 - 20	335303	Dakshin Chandranagar
11 - 20	335305	Dakshin Durgapur
11 - 20	335307	Baliara
11 - 20	335310	Maharajaganj
11 - 20	335312	Debnibas
11 - 20	335316	Bagdanga
21 - 30	335284	Budhakhali
21 - 30	335294	Namkhana
21 - 30	335296	Debnagar
21 - 30	335298	Dwariknagar
21 - 30	335301	Sibrampur
21 - 30	335308	Patibania
21 - 30	335311	Haripur
31 - 40	335289	Ganesnagar
31 - 40	335291	Narayanpur
31 - 40	335302	Rajnagar
31 - 40	335317	Kusumtala
41 - 50	335313	Bijaybati
51 - 75	335290	Durganagar
51 - 75	335292	Iswaripur
51 - 75	335309	Shibpur
51 - 75	335314	Amrabati
51 - 75	335315	Lakshmipur Abad

CD Block : Patharpratima (0287)

Nil	335336	Piprakhali
Nil	335343	Parbatipur
Nil	335404	Daspur
Less than 5	335337	Kaorakhali
Less than 5	335342	Uttar Mahendrapur
Less than 5	335346	Biswanathpur
Less than 5	335349	Jagindrapur
Less than 5	335350	Dakshin Mahendrapur
Less than 5	335352	Dakshin Gobindapur
Less than 5	335353	Debichak
Less than 5	335364	Mahendra Nagar
Less than 5	335370	Baradapur
Less than 5	335386	Maheshpur
5 - 10	335325	Nilerat
5 - 10	335348	Indraprastha
5 - 10	335357	Chintamanipur
5 - 10	335358	Radhakrishna Nagar
5 - 10	335367	Durgagobindopur
5 - 10	335369	Paschim Dwarakapur
5 - 10	335373	Kishori Nagar
5 - 10	335379	Lakshmipur
5 - 10	335397	Sridhar Nagar
5 - 10	335403	Gobindapur Abad
5 - 10	335406	Dakshin Surendraganj
5 - 10	335407	Indrapur
5 - 10	335413	Satyadaspur
11 - 20	335332	Purna Chandrapur
11 - 20	335333	Dakshin Durgapur
11 - 20	335335	Dakshin Raypur
11 - 20	335351	Ramganga
11 - 20	335360	Durbachati
11 - 20	335365	Gopalnagar Dakshin
11 - 20	335378	Banashyam Nagar
11 - 20	335381	Kamdebpur
11 - 20	335384	Purba Chintamonipur
11 - 20	335388	Purba Dwarokapur
11 - 20	335393	Purba Sripatinagar
11 - 20	335396	Rakhalpur
11 - 20	335398	Gangapur
11 - 20	335400	Rakshaskhali
11 - 20	335405	Uttar Surendraganj
11 - 20	335408	Buraburir Tat
11 - 20	335409	Sitarampur
21 - 30	335326	Dakshin Madhusudanpur
21 - 30	335331	Taranagar
21 - 30	335339	Digambarpur
21 - 30	335344	Ramnagar Abad
21 - 30	335347	Gayadham
21 - 30	335362	Paschim Surendra Nagar

21 - 30	335363	Harikrishnapur
21 - 30	335374	Dakshin Lakshminarayanpur
21 - 30	335375	Dakshin Shibganj
21 - 30	335376	Chhoto Banashyam Nagar
21 - 30	335377	Sibnagar
21 - 30	335383	Lakshmi Janardanpur
21 - 30	335385	Kumarpur
21 - 30	335387	Kedarpur
21 - 30	335389	Kuemuri
21 - 30	335392	Dakshin Kashinagar
21 - 30	335395	Upendra Nagar
21 - 30	335401	Kshetra Mohanpur
21 - 30	335410	Gobardhanpur
31 - 40	335327	Dakshin Gangadharpur
31 - 40	335328	Bhajna
31 - 40	335330	Srinarayanpur
31 - 40	335338	Indra Narayanpur
31 - 40	335340	Gurudaspur
31 - 40	335341	Paschim Sridharpur
31 - 40	335356	Kamdebnagar
31 - 40	335368	Madhab Nagar
31 - 40	335380	Bishnupur
31 - 40	335390	Purba Surendranagar
31 - 40	335391	Heramba Gopalpur
31 - 40	335394	Paschim Sripatinagar
31 - 40	335402	Brojaballabpur
41 - 50	335329	Meherpur
41 - 50	335355	Dakshin Sibpur
41 - 50	335359	Krishnapur
41 - 50	335366	Gopalnagar Uttar
41 - 50	335382	Achintya Nagar
51 - 75	335334	Abad Gangadharpur
51 - 75	335345	Rajrajeshwaripur
51 - 75	335371	Bhagabatpur
51 - 75	335399	Krishnadaspur
76 and above	335323	Malaya
76 and above	335324	Ramdebpur
76 and above	335354	Sagar Madhabpur

Appendix VIIB - Village Directory
List of Villages according to the proportion of the Scheduled Tribes population
to the Total Population by ranges

District : South Twenty Four Parganas (343)

B – Scheduled Tribes

Range of Scheduled Tribes population (Percentages)	Location code number	Name of village
1	2	3
CD Block : Thakurpukur Mahestola (0259)		
Nil	333262	Sibhugli
Nil	333263	Chak Chhata
Nil	333265	Saupukuria-Sanpukuria
Nil	333267	Khanberia
Nil	333268	Krishnarampur
Nil	333270	Naoabad
Nil	333271	Sankharipota
Nil	333272	Dari Bagpota
Nil	333273	Sonamukhi Krishnanagar
Nil	333274	Bagpota
Nil	333276	Rasapunja
Nil	333279	Naoabad
Nil	333285	Haridevpur
Nil	333286	Ramkantapur
Nil	333287	Krishnanagar
Nil	333288	Jiadargot
Nil	333290	Gopalnagar
Nil	333291	Sajnaberia
Nil	333293	Magurkhali
Nil	333294	Paschim Putiary
Less than 5	333264	Jagannathpur
Less than 5	333266	Chandigarh
Less than 5	333269	Sonamukhi
Less than 5	333275	Kalagachhia
Less than 5	333277	Banagram
Less than 5	333278	Chak Rajumolla
Less than 5	333280	Sarsuna
Less than 5	333281	Shibrampur
Less than 5	333282	Paschim Barisha
Less than 5	333283	Purba Barisha
Less than 5	333284	Chak Thakurani
Less than 5	333289	Chak Ramnagar
5 - 10	333292	Ramjibanpur
CD Block : Budge Budge-I (0260)		
Nil	333304	Chak Nabasan
Nil	333305	Nandarampur
Nil	333307	Atmarampur
Nil	333309	Betuabati Rajarampur
Nil	333310	Kisorpur
Nil	333312	Parbati
Nil	333315	Moukhali
Less than 5	333306	Chingripota
Less than 5	333308	Sontoshpur
Less than 5	333311	Betuabati
Less than 5	333313	Jamalpur
Less than 5	333314	Durgapur
Less than 5	333316	Jaqtballavpur
CD Block : Budge Budge-II (0261)		
Nil	333324	Malangdar
Nil	333328	Aima
Nil	333329	Chak Bansbaria
Nil	333330	Satgachhia
Nil	333331	Bhetkakhali
Nil	333332	Maheswarpur
Nil	333334	Chak Etbari
Nil	333335	Chak Manik
Nil	333336	Chak Paran
Nil	333338	Bahirchara
Nil	333339	Saheb Banbagicha
Nil	333340	Chak Daulat
Nil	333342	Sonarpur
Nil	333344	Haori
Nil	333345	Dhanchebaria

Nil	333346	Dongaria
Nil	333347	Godakhali
Nil	333348	Baratala
Nil	333351	Naldari
Nil	333354	Chandua
Nil	333356	Paita
Nil	333357	Banagram
Nil	333359	Bagpota
Nil	333360	Kuchigadi
Nil	333362	Pakua Kultikri
Nil	333364	Bidira
Nil	333365	Deuli
Nil	333366	Kamra
Nil	333367	Brindabanpur
Nil	333369	Mahamayapur
Nil	333370	Chak Himmatkhan
Nil	333371	Majherhat
Nil	333372	Aripara
Nil	333373	Chaulkhola
Nil	333375	Itali
Nil	333376	Satsa
Nil	333377	Dakshin Ramchandrapur
Nil	333378	Dakshin Santoshpur
Nil	333379	Talmaria
Nil	333380	Neiya
Nil	333381	Sonaria
Nil	333382	Barea
Nil	333384	Shubhi
Less than 5	333325	Ghanasyambati
Less than 5	333326	Banaraypur
Less than 5	333327	Chandipur
Less than 5	333333	Kalinagar
Less than 5	333337	Muchisha
Less than 5	333341	Nadakhali
Less than 5	333343	Charadongaria
Less than 5	333349	Bahirkunji
Less than 5	333350	Telari
Less than 5	333352	Burul
Less than 5	333353	Keshabpur
Less than 5	333355	Gaja
Less than 5	333358	Dosatina
Less than 5	333361	Rania Gobindapur
Less than 5	333363	Sehai
Less than 5	333368	Sahebanumedpur
Less than 5	333383	Mohanpur
5 - 10	333374	Laskarpur

CD Block : Bishnupur-I (0262)

Nil	333390	Sarmaster Chak
Nil	333391	Dakshin Kazirhat
Nil	333393	Parbatipur
Nil	333397	Chakbagi
Nil	333398	Ganeskuribaria
Nil	333399	Bagi
Nil	333401	Rammakhale Chak
Nil	333402	Kulerdari
Nil	333404	Cheyari
Nil	333407	Jhanjhra
Nil	333408	Debipur
Nil	333410	Raghudebpur
Nil	333411	Karimpur
Nil	333412	Karimpur Kismat
Nil	333414	Majerdari
Nil	333416	Abjakhali
Nil	333418	Chakdhir
Nil	333419	Alipore
Nil	333420	Bardeuli
Nil	333421	Deuli
Nil	333422	Balarampur
Nil	333424	Doultabad
Nil	333425	Khristala
Nil	333426	Kaikhali
Nil	333428	Chhota Ramnagar
Nil	333429	Kasthamahal
Nil	333431	Chak Sitaram

Nil	333432	Kalicharanpur
Nil	333433	Ramkantapur
Nil	333434	Raghabpur
Nil	333435	Harir Chak
Nil	333436	Chak Kalmi
Nil	333437	Salpukuria
Nil	333439	Kalipur
Nil	333440	Keoapukuria
Nil	333443	Panakua
Nil	333444	Chak Nursikdar
Nil	333446	Darikeoradanga
Nil	333447	Lakshmikantapur
Nil	333448	Tapna
Nil	333449	Umarpota
Nil	333450	Balakhali
Nil	333451	Kastikumari
Nil	333452	Dosatina
Nil	333453	Jalipur
Nil	333454	Rajakghalia
Nil	333457	Iarpur
Nil	333458	Chamni
Nil	333459	Bijoyrampur
Nil	333460	Bahadurpur
Nil	333461	Bhandaria
Nil	333462	Nettana
Nil	333463	Mestakhali
Nil	333464	Rashkhali
Nil	333465	Uchhakhali
Nil	333466	Manikjor
Nil	333467	Matsyakhali
Nil	333468	Julpia
Nil	333470	Pirkhali
Nil	333471	Panarala
Nil	333473	Damdakismat
Nil	333474	Bharu Ramkrishnapur
Less than 5	333392	Uttar Kazirhat
Less than 5	333394	Khariberia
Less than 5	333395	Goth Beria
Less than 5	333396	Saphkhali
Less than 5	333400	Rajarampur
Less than 5	333403	Bakeswar
Less than 5	333405	Magurkhali
Less than 5	333406	Chak Balaibag
Less than 5	333409	Krishnarampur
Less than 5	333413	Amgachhi
Less than 5	333415	Uttar Gauripur
Less than 5	333417	Gandhabaduli
Less than 5	333423	Dakshin Gouripur
Less than 5	333427	Chak Rosanmamud
Less than 5	333438	Gangarai
Less than 5	333441	Chak Nitai
Less than 5	333442	Kalmikhali
Less than 5	333445	Betberia
Less than 5	333455	Keoradanga
Less than 5	333456	Gabbaria
Less than 5	333469	Andharmanik
Less than 5	333472	Hata

CD Block : Bishnupur-II (0263)

Nil	333481	Chandrahati
Nil	333482	Dulalpur
Nil	333484	Mukundapur
Nil	333485	Ramdebpur
Nil	333487	Jhikurbere
Nil	333489	Bhetki
Nil	333490	Raypur
Nil	333491	Angarbaria
Nil	333492	Gazipur
Nil	333494	Chhota Gagangohalia
Nil	333495	Kadambatala
Nil	333497	Jayrampur
Nil	333498	Sukdebpur
Nil	333499	Chak Srikrishnapur
Nil	333501	Maukhali
Nil	333503	Makhalia

Nil	333505	Bakrahat
Nil	333506	Kirtankhola
Nil	333509	Deulberia
Nil	333510	Bhabanipur
Nil	333511	Ramchandra Nagar
Nil	333512	Dharmapur
Nil	333513	Kishorpur
Nil	333514	Dadpur
Nil	333515	Egaragram
Nil	333516	Nalbhad
Nil	333517	Abhirampur
Nil	333518	Ramchandrapur
Nil	333519	Ghora Hatamukandapur
Nil	333520	Golbari Kalicharanpur
Nil	333522	Gobindapur
Nil	333523	Sultanganja
Nil	333525	Borahanpur
Nil	333526	Srikrishnapur
Nil	333528	Udayrampur
Nil	333529	Enayetnagar
Nil	333530	Mirpur
Less than 5	333479	Khagramuri
Less than 5	333480	Akulshe
Less than 5	333483	Ramnagar
Less than 5	333488	Hatbaria
Less than 5	333493	Chandpur
Less than 5	333496	Mamudpur
Less than 5	333500	Kasibati
Less than 5	333502	Sajua
Less than 5	333504	Chak Sukdeb
Less than 5	333507	Khasjhika
Less than 5	333508	Joychandipur
Less than 5	333521	Deuli Sultanpur
Less than 5	333524	Krishnapur
Less than 5	333527	Gangarampur
Less than 5	333531	Chandi

CD Block : Sonarpur (0264)

Nil	333543	Chak Kolarkhal
Nil	333544	Karimpur
Nil	333562	Chandpur
Nil	333565	Jagadishpur
Nil	333568	Hasanpur
Nil	333579	Sarmastapur
Nil	333580	Raghabpur
Nil	333581	Badehugli
Nil	333582	Gobindapur
Nil	333587	Bamangachhi
Nil	333588	Radhaballavpur
Nil	333589	Langalber
Nil	333590	Jaynagar
Nil	333592	Samukpota
Nil	333593	Pratapnagar
Nil	333594	Garal
Nil	333595	Metiari
Nil	333596	Muragachha
Nil	333599	Benebou
Nil	333600	Jafarpur
Nil	333601	Kharigoda
Nil	333602	Raypur
Nil	333603	Hasanpur
Nil	333604	Makrampur
Nil	333605	Kustia
Nil	333606	Sangur
Less than 5	333545	Jagatipata
Less than 5	333546	Mukundapur
Less than 5	333547	Atghara
Less than 5	333548	Ranabhutia
Less than 5	333549	Kantipota
Less than 5	333550	Bhagabanpur
Less than 5	333552	Deara
Less than 5	333553	Kheadaha
Less than 5	333554	Kghodhati
Less than 5	333555	Goalapota
Less than 5	333558	Tihuria

Less than 5	333559	Nayabad
Less than 5	333560	Gangajora
Less than 5	333561	Dihi
Less than 5	333563	Khurigochohi
Less than 5	333566	Gopal Pur
Less than 5	333567	Arapanch
Less than 5	333569	Rampur
Less than 5	333570	Bhabanipur
Less than 5	333571	Mathurapur
Less than 5	333572	Joykrishnapur Chairi
Less than 5	333573	Banhugli
Less than 5	333574	Joyenpur
Less than 5	333575	Hogalkuria
Less than 5	333576	Raghunathpur
Less than 5	333577	Dingelpota
Less than 5	333578	Palghat
Less than 5	333583	Srirampur
Less than 5	333584	Baruli
Less than 5	333585	Bara Gachhia
Less than 5	333586	Sri Krishnapur
Less than 5	333591	Andharia
Less than 5	333597	Natagachhi
Less than 5	333598	Jardaha
Less than 5	333607	Nabhasan
5 - 10	333564	Mali Pukuria
11 - 20	333551	Kharki
21 - 30	333557	Tardaha
76 and above	333556	Kumar Pukuria

CD Block : Bhangar-I (0265)

Nil	333615	Karaidandga
Nil	333616	Bhatipota
Nil	333617	Kharamba
Nil	333623	Ushpara
Nil	333624	Bairampur
Nil	333625	Bagbari
Nil	333626	Dakshin Gazipur
Nil	333628	Serpur
Nil	333632	Taldighi
Nil	333633	Kashia Danga
Nil	333635	Kasinagar
Nil	333636	Sundia
Nil	333637	Kamar Hati
Nil	333638	Dari Madhabpur
Nil	333639	Amreswar
Nil	333640	Dara
Nil	333641	Padma Pukuria
Nil	333642	Malancha
Nil	333643	Chak Barali
Nil	333645	Barjuli
Nil	333646	Rangsara
Nil	333647	Chandipur
Nil	333649	Phulbari Bamunia
Nil	333652	Nalmuri
Nil	333653	Rani Gachhi
Nil	333654	Balipur
Nil	333655	Chak Bhika
Nil	333656	Bazarati
Nil	333657	Bangoda
Nil	333658	Karunarhati
Nil	333659	Dharmatala
Nil	333660	Dakshin Kasipur
Nil	333661	Satbaria
Nil	333662	Garanbaria
Nil	333664	Mathurapur
Nil	333665	Jalalabad
Nil	333667	Chandaneswar
Nil	333668	Bausahar
Nil	333669	Jhungri
Nil	333670	Shaksahar
Nil	333671	Erenda
Nil	333672	Saihati
Nil	333673	Saitgachhi
Nil	333675	Chandpur
Nil	333679	Pita Simulia

Nil	333680	Gokulpur
Nil	333683	Noapara
Nil	333687	Hariharpur
Nil	333688	Durgapur
Nil	333689	Dakshin Kathalia
Nil	333690	Binarat
Nil	333692	Situri
Nil	333693	Sondalia
Nil	333694	Dakshin Rajapur
Nil	333695	Bakri
Less than 5	333618	Gangapur
Less than 5	333619	Andulgari
Less than 5	333620	Mousal
Less than 5	333627	Ghunimeghi
Less than 5	333629	Narayanpur
Less than 5	333630	Madhabpur
Less than 5	333631	Hogaldara
Less than 5	333634	Mahes Pukuria
Less than 5	333644	Dhara
Less than 5	333648	Debipur
Less than 5	333650	Ghatak Pukur
Less than 5	333651	Kalikapur
Less than 5	333663	Bhandarkura
Less than 5	333666	Kashinathpur
Less than 5	333674	Jagulgachhi
Less than 5	333677	Srirampur
Less than 5	333678	Khar Gachhi
Less than 5	333681	Kanjdia
Less than 5	333682	Naora
Less than 5	333684	Bodra
Less than 5	333686	Badi
Less than 5	333691	Dakshin Narikel Beria
5 - 10	333685	Haripur
11 - 20	333676	Santra
21 - 30	333621	Tardaha Kapasati

CD Block : Bhangar-II (0266)

Nil	333700	Koch Pukur
Nil	333701	Jot Bhim
Nil	333707	Hatisala
Nil	333708	Bhaga Banpur
Nil	333709	Abua
Nil	333710	Dakshin Khayerpur
Nil	333711	Tara Hadia
Nil	333712	Swastayan Gachhi
Nil	333714	Uriapaur
Nil	333715	Uttar Gazipur
Nil	333717	Uttar Swarup Nagar
Nil	333718	Dakshin Swarup Nagar
Nil	333719	Shyamnagar
Nil	333720	Jaynagar
Nil	333721	Naoabad
Nil	333722	Pitha Pukuria
Nil	333723	Jiran Gachhi
Nil	333726	Paikan
Nil	333728	Suk Pukuria
Nil	333731	Kachua
Nil	333732	Uttar Narikel Beria
Nil	333733	Nangalbeki
Nil	333735	Majerhat
Nil	333736	Uttar Kasipur
Nil	333737	Chandi Hat
Nil	333738	Gara Gachha
Nil	333739	Sat Bhaiya
Nil	333740	Nangla Palpur
Nil	333742	Jamirgachhi
Nil	333743	Raghunathpur
Nil	333746	Bankachua
Nil	333747	Kantadanga
Nil	333748	Sonpur
Nil	333749	Rampur
Nil	333750	Nimkuria
Nil	333751	Dheati
Nil	333752	Sanpukuria
Nil	333753	Uttar Rajapur

Nil	333754	Chalta Beria
Nil	333756	Chak Maricha
Less than 5	333699	Dhapa Manpur (P)
Less than 5	333702	Hat Gachha
Less than 5	333703	Hadia
Less than 5	333704	Dharmatala Pachuria
Less than 5	333706	Chandakanthal Beria
Less than 5	333713	Anantapur
Less than 5	333716	Tona
Less than 5	333724	Wari
Less than 5	333727	Chariswar
Less than 5	333729	Krolbaria
Less than 5	333730	Bamunia
Less than 5	333734	Saduli
Less than 5	333741	Bhogali
Less than 5	333744	Baniara
Less than 5	333745	Chilatala
Less than 5	333755	Jawpur
Less than 5	333757	Panapukur
Less than 5	333758	Uttar Kathalia
5 - 10	333705	Kulberia
5 - 10	333725	Benota
CD Block : Canning-I (0267)		
Nil	333761	Narayangar
Nil	333762	Thakurani Baria
Nil	333763	Daria
Nil	333764	Mandar Baria
Nil	333765	Sundi Pukhuria
Nil	333766	Gobramari
Nil	333768	Ramamari
Nil	333769	Bhaleya
Nil	333771	Tetul Bana
Nil	333772	Hat Pukhuria
Nil	333773	Marapia
Nil	333774	Devis Abad
Nil	333775	Baloi Jhaka
Nil	333776	Dharmatala
Nil	333777	Dattababur Abad
Nil	333778	Kula Ghurani
Nil	333780	Amtala Bhadri
Nil	333782	Dakshin Kalikatala
Nil	333783	Badukalu
Nil	333785	Garkhali
Nil	333790	Maukhali
Nil	333791	Dakshin Angad Baria
Nil	333793	Adhia
Nil	333794	Mara Haldi
Nil	333795	Kankradaha
Nil	333796	Halapara
Nil	333798	Tengra Khali
Nil	333799	Kara Kati
Nil	333801	Nikarighata
Nil	333802	Hincha Khali
Nil	333809	Kripa Khali
Nil	333810	Sri Krishnapur
Less than 5	333759	Khas Kumarkhali
Less than 5	333760	Sibnagar
Less than 5	333767	Pangaskhali
Less than 5	333770	Ronia
Less than 5	333781	Basur Chak
Less than 5	333784	Hero Bhanga
Less than 5	333786	Dakshin Redokhali
Less than 5	333788	Hatamari
Less than 5	333792	Uttar Angad Baria
Less than 5	333797	Poramura
Less than 5	333800	Kumarsa Chak
Less than 5	333804	Banibadabele Khali
Less than 5	333806	Budh Khali
Less than 5	333807	Gola Bari
Less than 5	333808	Modhu Khali
Less than 5	333811	Karkhanar Chak
5 - 10	333787	Uttar Redokhali
5 - 10	333789	Dumki
11 - 20	333779	Gopalpur

11 - 20	333803	Paranikheko
21 - 30	333805	Dabu
CD Block : Canning-II (0268)		
Nil	333821	Par Kalugachhi
Nil	333823	Chandibari
Nil	333831	Ganti
Nil	333832	Balidaghata
Nil	333847	Hansarabad
Nil	333849	Moktarpur
Nil	333850	Ramray Gheri
Nil	333851	Singheswar
Nil	333858	Khagra
Nil	333859	Kaora Khali
Nil	333860	Bakultala
Nil	333861	Jal Ghata
Nil	333862	Kaparpuri
Nil	333863	Chunpuri
Nil	333864	Sabek Mahisahara
Nil	333865	Baintala
Nil	333866	Khun Khali
Nil	333867	Tambul Daha
Nil	333868	Maukhali Kumarkhali
Nil	333873	Hediar Abad
Nil	333876	Srinagar
Nil	333877	Banamalipur
Nil	333878	Narayanpur
Nil	333879	Homra Polta
Less than 5	333820	Kalugachhi
Less than 5	333826	Deuli
Less than 5	333830	Madan Khali
Less than 5	333835	Kaluakhali
Less than 5	333838	Jibantala
Less than 5	333839	Paina
Less than 5	333840	Miagheri
Less than 5	333852	Chengdona
Less than 5	333853	Nagartala
Less than 5	333854	Patikhali
Less than 5	333855	Chelikati
Less than 5	333857	Saranger Abad
Less than 5	333870	Kalikatala
Less than 5	333872	Daharani
Less than 5	333874	Athara Beki
Less than 5	333880	Kuler Khoj
5 - 10	333828	Kayam Khan
5 - 10	333842	Ghikhali
5 - 10	333846	Netra
5 - 10	333869	Jogendra Nagar
5 - 10	333871	Mather Dighi
11 - 20	333825	Gutri
11 - 20	333836	Parganti
11 - 20	333841	Sastakhali
11 - 20	333843	Haora Mari
11 - 20	333845	Hadiya
11 - 20	333848	Iswaripur
11 - 20	333856	Bibir Abad
11 - 20	333875	Gabbuni
21 - 30	333824	Chung Hata
21 - 30	333837	Ganga Cheri
31 - 40	333829	Hatiamari
31 - 40	333833	Bamunia
31 - 40	333834	Mukhujya Para
41 - 50	333822	Mallik Kati
51 - 75	333827	Jay Khali
76 and above	333844	Bhabananda
CD Block : Baruipur (0269)		
Nil	333882	Auliapur
Nil	333883	Jamalhati
Nil	333884	Bhanta
Nil	333885	Kharupatalia
Nil	333886	Shrirampur
Nil	333887	Faridpur
Nil	333888	Ganespur
Nil	333889	Kholapota
Nil	333890	Akna Mirzzapur

Nil	333891	Bhurkul
Nil	333892	Sultanpur
Nil	333893	Beralia
Nil	333894	Kapindapur
Nil	333896	Tagar Baria
Nil	333897	Malanga
Nil	333898	Tegachhi Mamudpur
Nil	333900	Haral
Nil	333901	Kamra
Nil	333903	Atghara
Nil	333904	Subuddhipur (P)
Nil	333907	Baikunthapur
Nil	333908	Biraldham Nagar
Nil	333909	Uttar Kalyanpur
Nil	333910	Purandarpur
Nil	333911	Dakshin Kalyanpur
Nil	333913	Dhopa Gachhi
Nil	333918	Chakar Bar
Nil	333919	Nihata
Nil	333920	San Pukuria
Nil	333921	Paschim Madhabpur
Nil	333924	Malayapur
Nil	333926	Sonagachhi
Nil	333927	Gopalpur
Nil	333928	Bagdaha
Nil	333932	Mamudpur
Nil	333935	Tripura Nagar
Nil	333937	Beliaghata
Nil	333938	Paschim Ramnagar
Nil	333940	Banbere
Nil	333943	Sankarpur
Nil	333944	Khanpur
Nil	333945	Ratanpur
Nil	333946	Alampur
Nil	333947	Teka
Nil	333948	Balbalia
Nil	333949	Durga
Nil	333950	Nor
Nil	333951	Gazirhat
Nil	333952	Dadpur
Nil	333953	Keshabpur
Nil	333955	Rajgara
Nil	333956	Gocharan
Nil	333959	Nachangachha
Nil	333961	Bhatpoa
Nil	333963	Beledahari
Nil	333964	Teurhat
Nil	333968	Paschim Mallikpur
Nil	333969	Serpur
Nil	333970	Alipur
Nil	333971	Surjapur
Nil	333972	Chandkhali
Nil	333974	Rana
Nil	333976	Dudhnai
Nil	333978	Bejeorancha
Nil	333979	Madhabpur
Nil	333981	Chitrasali
Nil	333983	Kalabaru
Nil	333984	Chhani
Nil	333986	Joykrishna Nagar
Nil	333987	Kuruli
Nil	333988	Ramdhari
Nil	333989	Ghola
Nil	333990	Dakshin Ghola
Nil	333991	Harimul
Nil	333992	Jelerhat
Nil	333993	Purba Mallikpur
Nil	333994	Bolbamni
Nil	333995	Brinda Khali
Nil	333996	Paruldaha
Nil	333999	Gordaha
Nil	334003	Dhankhola
Nil	334004	Hardaha
Nil	334007	Atniramish

Less than 5	333895	Madhubanpur
Less than 5	333899	Ghoshpur Baora
Less than 5	333902	Begampur
Less than 5	333905	Dehimedan Malla
Less than 5	333906	Khasmallik
Less than 5	333912	Madhya Kalyanpur
Less than 5	333914	Jagadishpur
Less than 5	333915	Tangtala
Less than 5	333916	Chandipur
Less than 5	333922	Kundarali
Less than 5	333923	Kalikapur
Less than 5	333925	Maheshpur
Less than 5	333929	Dhanberia
Less than 5	333930	Chandanpukur
Less than 5	333931	Durgapur Gazipur
Less than 5	333933	Indrapala
Less than 5	333934	Sikhar Bali
Less than 5	333936	Sasan (P)
Less than 5	333939	Mirpur
Less than 5	333942	Kanthal Beria
Less than 5	333954	Gangaduara
Less than 5	333957	Panch Gachhia
Less than 5	333958	Keatala
Less than 5	333962	Ramchandrapur
Less than 5	333966	Ramnagar
Less than 5	333967	Purushottampur
Less than 5	333973	Padmajala
Less than 5	333975	Sankharipur
Less than 5	333977	Sitakundu
Less than 5	333980	Phuldubi
Less than 5	333982	Uttar Bhag
Less than 5	333985	Tengar Baria
Less than 5	333997	Joyatala
Less than 5	334001	Nabagram
Less than 5	334002	Kharam Para
Less than 5	334005	Betberia
Less than 5	334006	Belgachhi
11 - 20	333998	Dandapur
11 - 20	334000	Mautala

CD Block : Magrahat-II (0270)

Nil	334021	Chak Parankanta Khali
Nil	334023	Chak Haranandapur
Nil	334024	Beramara
Nil	334027	Karimabad
Nil	334028	Uttar Mohanpur
Nil	334029	Jayenkhan
Nil	334030	Chak Kamal Halder
Nil	334031	Chakiswari
Nil	334032	Madhabpur
Nil	334033	Uttar Gopinathpur
Nil	334035	Heria
Nil	334036	Moukhali
Nil	334037	Manirampur
Nil	334038	Ratna
Nil	334039	Hotar
Nil	334040	Tapukur
Nil	334041	Makaltala
Nil	334042	Uttar Mukundapur
Nil	334043	Marjyada
Nil	334044	Baniber
Nil	334045	Purbba Ramanathpur
Nil	334046	Chak Jalasi
Nil	334048	Byaspur
Nil	334049	Kuldia
Nil	334050	Mirzapur
Nil	334051	Balbalia
Nil	334053	Uttar Krishnapur
Nil	334055	Atparui
Nil	334057	Enayetpur
Nil	334059	Dakshin Mohanpur
Nil	334060	Belgachhia
Nil	334061	Azam Khali
Nil	334062	Belaria
Nil	334063	Uttar Radhanagar

Nil	334064	Shyamnagar
Nil	334065	Gotbaria
Nil	334067	Maitala
Nil	334068	Mamudpur
Nil	334070	Dakshin Kashi
Nil	334071	Sarbanandapur
Nil	334072	Dhanpota
Nil	334073	Bankadwar
Nil	334074	Bishweshwarpur
Nil	334075	Paran Khali
Nil	334076	Dakshin Mukundapur
Nil	334077	Taldi
Nil	334079	Purba Kamarpukuria
Nil	334080	Maitir Hat
Nil	334081	Ghanashyampur
Nil	334083	Barat Kamdebpur
Nil	334084	Multi
Nil	334085	Bansundaria
Nil	334086	Jaldhapa
Nil	334087	Tantihati
Nil	334088	Tasrala
Nil	334089	Ramchandranagar
Nil	334090	Jugdha
Nil	334091	Benipur
Nil	334093	Kanta Pukuria
Nil	334094	Abad Chandpur
Nil	334095	Ishwaripur
Nil	334096	Abad Ishwaripur
Less than 5	334020	Sitarampur
Less than 5	334022	Uttar Amratala
Less than 5	334025	Rajpur
Less than 5	334026	Dihi Narayani
Less than 5	334034	Panchpara
Less than 5	334047	Paschim Kamar Pukuria
Less than 5	334052	Dodalia
Less than 5	334054	Parui
Less than 5	334056	Jaypur
Less than 5	334058	Hansuri
Less than 5	334066	Harisankarpur
Less than 5	334069	Mallarchak Ishwaripur
Less than 5	334078	Urel Chandpur
Less than 5	334082	Gokarni
Less than 5	334092	Gobindapur
Less than 5	334097	Katkina Ishwaripur

CD Block : Magrahat-I (0271)

Nil	334108	Bagaria Khargachhi
Nil	334109	Chak Debughosh
Nil	334110	Iyarpur
Nil	334111	Chak Haturia
Nil	334112	Khela Rampur
Nil	334113	Raja Rampur
Nil	334114	Naraharipur
Nil	334115	Ghati Harania
Nil	334116	Ramchandrapur
Nil	334117	Bakhra Bad
Nil	334118	Serpur
Nil	334121	Rajballabhpur
Nil	334124	Dhan Dhanania
Nil	334125	Dastura
Nil	334126	Sibpur
Nil	334127	Chak Naraharipur
Nil	334128	Srichanda
Nil	334129	Ruipukuria Bhatugachhi
Nil	334130	Bainch Beria
Nil	334131	Gandua
Nil	334132	Sapmara
Nil	334133	Mahesdari
Nil	334134	Dogachha
Nil	334136	Madhya Krishnapur
Nil	334137	Jagadish Nagar
Nil	334138	Pratap Beria
Nil	334139	Baneswarpur
Nil	334140	Dihi Sarishapara
Nil	334141	Kesili

Nil	334142	Pashchm Ramnathpur
Nil	334144	Dakshin Gopinathpur
Nil	334145	Chkdaha
Nil	334146	Alampur
Nil	334147	Kamalpur
Nil	334148	Jiol Pukur
Nil	334150	Keyakona
Nil	334151	Payra Chali
Nil	334152	Hijalhat
Nil	334153	Hariharpur
Nil	334154	Jahangirgar
Nil	334155	Malangi Sarishapara
Nil	334156	Bahir Gachhi
Nil	334157	Nainanpur
Nil	334158	Nazra
Nil	334159	Paduma
Nil	334160	Deula
Nil	334161	Dakshin Krishnapur
Nil	334163	Kanpur
Nil	334164	Samashat
Nil	334165	Tulyan
Nil	334166	Khanpur
Nil	334167	Jalghara
Nil	334168	Banspalla
Nil	334170	Kurkuria
Nil	334172	Mahishamuri
Nil	334173	Sarachi Bhagabanpur
Nil	334174	Malaya
Nil	334175	Hatuganj
Nil	334176	Ektara
Nil	334177	Dakshin Bishnupur
Nil	334178	Basudebpur
Nil	334179	Sadhukhan Ardari
Nil	334180	Ghatakpur
Nil	334181	Atpara
Nil	334182	Sankarpur
Nil	334183	Gopalnagar
Nil	334184	Lakshikantapur
Nil	334186	Sadashibpur (M) (P)
Less than 5	334106	Hayatnagar Rajarhat
Less than 5	334107	Chak Jaydi
Less than 5	334119	Sekandarpur
Less than 5	334120	Balarampur
Less than 5	334122	Maheswara
Less than 5	334123	Chak Raypur
Less than 5	334135	Rasa
Less than 5	334143	Rangilabad
Less than 5	334169	Bahirpua
Less than 5	334185	Haripur

CD Block : Falta (0272)

Nil	334196	Baidya Khali
Nil	334198	Sriballabhpur
Nil	334199	Bakul Tala
Nil	334200	Khord Bakultala
Nil	334201	Paikan
Nil	334202	Barasat
Nil	334203	Krishnapur
Nil	334205	Dakshin Nala
Nil	334206	Guthari
Nil	334207	Paschim Daulatpur
Nil	334208	Mahadebpur
Nil	334212	Rajarampur
Nil	334213	Chak Dhanumandal Krishnarambasu
Nil	334214	Shyamsundarpur
Nil	334215	Basulat
Nil	334216	Falta
Nil	334217	Chandideul
Nil	334219	Bhatuli
Nil	334221	Sujapur
Nil	334222	Jagannathpur
Nil	334225	Neoda
Nil	334226	Barhay Batpur
Nil	334228	Nityanandapur
Nil	334229	Paschim Durgapur

Nil	334231	Sahapur Kamalpur
Nil	334232	Swet Kalla
Nil	334233	Taragadi
Nil	334234	Budhagram
Nil	334236	Dona
Nil	334238	Mahirampur
Nil	334239	Narayan Bere
Nil	334241	Kalagachhia
Nil	334242	Pakur Digra
Nil	334243	Paschhim Gopalpur
Nil	334244	Chaka
Nil	334245	Asta
Nil	334246	Jamira
Nil	334247	Uttar Sagaria
Nil	334248	Doluipur
Nil	334249	Paik Para
Nil	334250	Krishnapur Madhabpur
Nil	334251	Tripurapur
Nil	334253	Narayan Tala
Nil	334254	Badegahara
Nil	334255	Rukhia
Nil	334256	Goa Beria
Nil	334257	Ram Lakha
Nil	334258	Kalsa
Nil	334259	Satal
Nil	334260	Nilambarpur
Nil	334261	Ponkamra
Nil	334263	Kantalfuli
Nil	334264	Dholtikari
Nil	334265	Laskarpur
Nil	334266	Jangalia
Nil	334267	Baldari
Nil	334268	Harindanga
Nil	334269	Gharulia
Nil	334271	Majlisur
Nil	334272	Jagala Ballabhpur
Nil	334273	Hogla
Nil	334274	Brihaspatipur
Nil	334275	Talanda
Nil	334276	Mulpunja
Nil	334277	Narayani
Nil	334279	Dostapur
Nil	334280	Aldadpur
Nil	334281	Kodalia
Nil	334282	Purba Daulatpur
Nil	334283	Bayaria
Nil	334284	Alambibi Ramnagar
Nil	334285	Digra
Nil	334286	Bhagabanpur
Nil	334287	Baichbere
Nil	334289	Sri Dharat
Nil	334290	Gobindapur
Nil	334291	Jadabbati
Nil	334292	Hangarghata Harishpur
Nil	334293	Debipur
Nil	334294	Achanda
Nil	334295	Jhumnia
Nil	334296	Lakhna Gangadharpur
Nil	334297	Malaya Harishpur
Nil	334298	Amarpur
Nil	334299	Kasirampur
Nil	334300	Ghanasyampur
Nil	334301	Garkhali
Nil	334302	Rameshwarbati
Nil	334303	Katakhali
Nil	334304	Barabere
Nil	334305	Purba Durgapur
Nil	334307	Tajpur
Nil	334308	Sasan
Nil	334309	Pikhira
Nil	334310	Purba Gopalpur
Nil	334311	Rantan
Nil	334312	Chaluary
Nil	334313	Niyogirat

Nil	334314	Durbarat
Nil	334315	Kotaldanga
Nil	334316	Benapur
Nil	334318	Zafarpur
Nil	334319	Gotra
Nil	334320	Ausbaria
Nil	334321	Sibpur
Nil	334322	Ramrampur
Nil	334324	Kalaria
Less than 5	334197	Pakur Tala
Less than 5	334204	Mamudpur
Less than 5	334209	Padmapur
Less than 5	334210	Abad Simulganaja
Less than 5	334211	Ahamadpur
Less than 5	334218	Sahara
Less than 5	334220	Ishwaripur
Less than 5	334223	Belsingha
Less than 5	334224	Punya
Less than 5	334227	Srirampur
Less than 5	334230	Dakshin Sargaria
Less than 5	334235	Banki
Less than 5	334237	Rasulpur
Less than 5	334240	Mallikpur
Less than 5	334252	Sujagalpur
Less than 5	334262	Noapukhuria
Less than 5	334270	Basudebpur
Less than 5	334278	Keyat Khanda
Less than 5	334288	Kaikhali
Less than 5	334306	Gazipur
Less than 5	334317	Banganagar
Less than 5	334323	Mayna

CD Block : Diamond Harbour-I (0273)

Nil	334329	Kalicharanpur
Nil	334330	Krishnarampur
Nil	334331	Gangadharpur
Nil	334332	Jangalpara
Nil	334333	Khorda Sadasibpur
Nil	334334	Harinarayanpur
Nil	334335	Chak Deulpotar
Nil	334336	Parulia
Nil	334337	Darikrishnanagar
Nil	334338	Haridebpur
Nil	334339	Santoshpur
Nil	334340	Jaydebpur
Nil	334342	Purba Gobindapur
Nil	334343	Mangrajpur
Nil	334344	Ramgobindapur
Nil	334345	Kanaigachhi
Nil	334346	Matra
Nil	334347	Bhogpunji
Nil	334349	Kankura
Nil	334351	Ghatu
Nil	334352	Bendal
Nil	334353	Naogan
Nil	334354	Gatura
Nil	334355	Kuleshwar
Nil	334356	Uttar Diarak
Nil	334357	Dakshin Diarak
Nil	334358	Panch Gansingber
Nil	334359	Lakshmipur
Nil	334360	Joktabala
Nil	334361	Bazarbaria Krishnarampur
Nil	334362	Ambalhara
Nil	334363	Basuldanga
Nil	334364	Chanda
Nil	334365	Kabira
Nil	334366	Maruibaria
Nil	334368	Atkrishnarampur
Nil	334369	Banbahadurpur
Nil	334370	Narayanpur
Nil	334371	Gauripur
Nil	334372	Hansdahara
Nil	334373	Baradron
Nil	334374	Bolsiddhi

Nil	334375	Baria
Nil	334376	Shatminsa
Nil	334377	Taldanga
Nil	334378	Dagira
Nil	334380	Mainan
Nil	334381	Kamalpur
Nil	334382	Nudia
Nil	334384	Purba Durgapur
Nil	334385	Radhaballabhpur
Nil	334386	Chousa
Nil	334387	Sultanbaga
Nil	334388	Netra
Nil	334389	Malancha
Nil	334390	Uttar Sehardaha
Nil	334391	Dakshin Sehardaha
Nil	334392	Joaru
Nil	334393	Hazraband
Nil	334394	Basarali
Nil	334395	Kanpur
Nil	334396	Patra (P)
Less than 5	334341	Bahadurpur
Less than 5	334348	Raghunathnagar
Less than 5	334350	Ramchandrapur
Less than 5	334367	Sultanpur
Less than 5	334383	Naogan Sitagachhi

CD Block : Diamond Harbour-II (0274)

Nil	334404	Nainan
Nil	334405	Gopalpur
Nil	334407	Basudebpur
Nil	334408	Pana
Nil	334409	Sehalampur
Nil	334410	Sankarparulia
Nil	334411	Barada
Nil	334412	Bhaduria
Nil	334414	Bhaukol
Nil	334415	Kalia
Nil	334417	Sundarika
Nil	334418	Ramnagar
Nil	334419	Birpara
Nil	334426	Durgapur
Nil	334427	Sukdebpur
Nil	334428	Pashchim Bhabanipur
Nil	334429	Mukundapur
Nil	334432	Kankjal Purba
Nil	334433	Kankjal Pashchim
Nil	334435	Asapur
Nil	334436	Akrapunji
Nil	334437	Pipulat
Nil	334438	Goragachha
Nil	334439	Gagankalia
Nil	334441	Dhukrijhara
Nil	334442	Jhaudari
Nil	334443	Khordnahala
Nil	334444	Dakshin Simla
Nil	334445	Mankhanda
Nil	334446	Goanara
Nil	334447	Pashchim Gobindapur
Nil	334449	Singhalganja Abad
Nil	334450	Kholakhali
Nil	334451	Kultikri
Nil	334452	Andharia
Nil	334453	Mathur
Nil	334454	Kushbaria
Nil	334455	Jiancha
Nil	334457	Chandabamuntala
Nil	334458	Dakjoari
Nil	334459	Aoasberia
Nil	334460	Seora Hati
Nil	334461	Bangla
Nil	334462	Khorda
Nil	334463	Pitambara
Nil	334464	Hinchabaria
Nil	334465	Panchsata
Nil	334466	Amira

Nil	334467	Tapha
Nil	334468	Khamarkur
Nil	334469	Bhushna
Nil	334471	Rekha
Nil	334472	Chandnagar
Nil	334473	Mollapukur
Nil	334396	Patra (P)
Nil	334474	Agneshwar
Nil	334475	Mirzapur
Nil	334476	Murigachhi
Nil	334477	Purba Bhabanipur
Nil	334478	Paschim Durgapur
Nil	334479	Bagda
Nil	334482	Narayantala
Nil	334483	Nabasan
Nil	334484	Cheora
Nil	334485	Jhinga
Nil	334486	Sukdebpur
Nil	334487	Nahanna
Nil	334488	Nasa
Nil	334489	Kalikamera
Nil	334490	Katapukharia
Less than 5	334401	Bishra
Less than 5	334406	Parasurampur
Less than 5	334413	Gondia Raghunathpur
Less than 5	334416	Khandalia
Less than 5	334420	Haldighi
Less than 5	334421	Karaibaria
Less than 5	334422	Khanjapur
Less than 5	334423	Nila
Less than 5	334424	Sriphalbaria
Less than 5	334425	Nurpur
Less than 5	334430	Dakshin Simulbaria
Less than 5	334431	Chakloknath
Less than 5	334434	Gandabaria
Less than 5	334440	Asurali
Less than 5	334448	Raychak
Less than 5	334456	Sankhua
Less than 5	334470	Kamarpol
Less than 5	334480	Kalagachhi
Less than 5	334481	Sarisha

CD Block : Kulpi (0275)

Nil	334493	Manika
Nil	334494	Barbaria
Nil	334495	Bishnurampur
Nil	334496	Uttar Mukundapur
Nil	334497	Hari Narayanpur
Nil	334498	Chak Ruplaskar
Nil	334499	Dari Ratneshwarpur
Nil	334503	Dhanumandal
Nil	334504	Kalitala
Nil	334505	Manoharpur
Nil	334506	Balarampur
Nil	334507	Radhanagar
Nil	334508	Keshabnagar
Nil	334509	Uttar Ramkishorpur
Nil	334510	Uttar Ramkrishnapur
Nil	334511	Ramrampur
Nil	334512	Deria
Nil	334513	Jabbaria
Nil	334514	Uttar Rajarampur
Nil	334515	Uttar Bhagabanpur
Nil	334516	Khanpur
Nil	334518	Paschim Gopalnagar
Nil	334520	Chak Dhanumandal
Nil	334523	Chak Parameshwari
Nil	334524	Debipur
Nil	334525	Chak Haruray
Nil	334526	Chak Kalicharan Laskar
Nil	334527	Chak Tarabaidya
Nil	334528	Chhota Manoharpur
Nil	334531	Chak Khetuhaldar
Nil	334533	Paschim Raipur
Nil	334534	Ashapur

Nil	334536	Paschim Raghunathpur
Nil	334537	Hatbaria
Nil	334538	Uttar Chandipur
Nil	334539	Masid
Nil	334540	Atbazar
Nil	334541	Bangaon Tripurapur
Nil	334542	Ramanandapur
Nil	334543	Sadashibpur
Nil	334544	Bazar
Nil	334545	Uttar Shukdebpur
Nil	334546	Uttar Narayanpur
Nil	334547	Atmanoharpur
Nil	334548	Ramnagar
Nil	334549	Bahadir Chak
Nil	334550	Chak Baidya
Nil	334551	Bular Chak
Nil	334552	Paschim Chandpur
Nil	334553	Nabinathpur
Nil	334554	Uttar Gazipur
Nil	334555	Uttar Rameshwarpur
Nil	334556	Uttar Damodarpur
Nil	334557	Udayrampur
Nil	334558	Hatirampur
Nil	334559	Sitarampur
Nil	334560	Mollar Chak
Nil	334561	Ramsharanpur
Nil	334562	Bijoyrampur
Nil	334563	Ampol
Nil	334564	Dakshin Gazipur
Nil	334565	Kaikhali
Nil	334566	Gazipur Dayarampur
Nil	334567	Mahadebpur
Nil	334568	Dakshin Narayanpur
Nil	334569	Dakshin Ballavpur
Nil	334570	Chak Banamalipur
Nil	334571	Jamal
Nil	334572	Rateneshwarpur
Nil	334573	Daulatpur
Nil	334574	Bara Ramjibanpur
Nil	334575	Chunfuli
Nil	334576	Chak Golami
Nil	334577	Pathar Bar
Nil	334578	Patharberia
Nil	334580	Chandipur
Nil	334581	Dakshin Shyampur
Nil	334582	Bansberia
Nil	334583	Daulatabad
Nil	334585	Mithakundu
Nil	334586	Jagadishpur
Nil	334587	Dakshin Mukundapur
Nil	334588	Santoshpur
Nil	334589	Kamar Chak
Nil	334590	Mirzapur
Nil	334591	Chak Ramnath
Nil	334593	Ramjannagar
Nil	334594	Kulpi
Nil	334595	Basudebpur
Nil	334597	Dayarampur
Nil	334598	Dakshin Bhagabanpur
Nil	334600	Garankati
Nil	334601	Dakshin Rajarampur
Nil	334603	Pashchim Shrinagar
Nil	334604	Patpukhuria
Nil	334605	Dakshin Raypur
Nil	334606	Kalibere
Nil	334607	Banainadi
Nil	334608	Dakshin Rameshwarpur
Nil	334609	Srikrishnanagar
Nil	334610	Inayatpur
Nil	334611	Naknan
Nil	334612	Chak Krishna Ballabhpur
Nil	334613	Meyanapur
Nil	334614	Maulagram
Nil	334615	Dakshin Sukdebpur

Nil	334616	Chak Dulalpur
Nil	334617	Gopinathpur
Nil	334618	Andinagar
Nil	334619	Dakshin Damodarpur
Nil	334620	Krishnachandrapur
Nil	334621	Shyamnagar
Nil	334622	Tyangra Char
Nil	334624	Sriramnagar
Nil	334625	Arunbaria
Nil	334626	Rangilabad
Nil	334627	Kusumpukhuria
Nil	334628	Parbatipur
Nil	334632	Lakshmipasha
Nil	334634	Dahachoraq
Nil	334635	Kabasenre
Nil	334637	Anduldaha Gopalpur
Nil	334638	Atjungri
Nil	334639	Gobindapur
Nil	334640	Padmapukhuria
Nil	334641	Jungri
Nil	334642	Bamanpara
Nil	334643	Katabunia
Nil	334644	Sapmara
Nil	334646	Dakshin Sultanpur
Nil	334648	Haski
Nil	334649	Harishpur
Nil	334650	Dakshin Ramdebpur
Nil	334651	Dakshin Jagadishpur
Nil	334652	Beluni
Nil	334653	Fatikbaria
Nil	334654	Krishna Ballabhpur
Nil	334656	Nandakishorpur
Nil	334657	Kishorpur
Nil	334658	Krishnarampurbeje
Nil	334659	Kalicharanpur
Nil	334660	Harinkhola
Nil	334661	Bhairabitala
Nil	334663	Bhairabnagar
Nil	334664	Chitranagar
Nil	334668	Kautala
Nil	334669	Lakshminarayanpur
Nil	334670	Darikautala
Less than 5	334492	Hanra
Less than 5	334500	Raytala
Less than 5	334501	Inchhinbaria
Less than 5	334502	Masamari
Less than 5	334517	Karimnagar
Less than 5	334521	Ulkimari
Less than 5	334522	Chak Manohari
Less than 5	334532	Ishwaripur
Less than 5	334535	Anoarpur
Less than 5	334579	Dakshin Akraberia
Less than 5	334584	Kishmat Kriparampur
Less than 5	334592	Gouripur
Less than 5	334596	Durganagar
Less than 5	334599	Jadabnagar
Less than 5	334602	Dakshin Ramkrishnapur
Less than 5	334623	Rangatala
Less than 5	334629	Chak Lakshmipur
Less than 5	334630	Arunnagar
Less than 5	334631	Belpukuria
Less than 5	334645	Karanjali
Less than 5	334647	Alipara
Less than 5	334662	Lakshmipur
Less than 5	334665	Nakali
Less than 5	334666	Simulbaria

CD Block : Mandirbazar (0276)

Nil	334674	Uttar Shyampur (K)
Nil	334675	Baji Sukdebpur (K)
Nil	334676	Chaugharla (K)
Nil	334677	Mallikpur (K)
Nil	334678	Gumki (K)
Nil	334679	Champanagar (K)
Nil	334680	Sutabecha (K)

Nil	334681	Panchanan (K)
Nil	334682	Dhanurhat (K)
Nil	334683	Khordasdashibpur (K)
Nil	334684	Ramchandrapur (K)
Nil	334685	Siddheshwarpur (K)
Nil	334687	Kalinga (K)
Nil	334688	Ghanashyampur (K)
Nil	334689	Shibpur (K)
Nil	334690	Nilambarpur (K)
Nil	334691	Chaulgola (K)
Nil	334692	Tetiberia (K)
Nil	334693	Achina (K)
Nil	334694	Bidyadharpur (K)
Nil	334696	Ramnathpur (K)
Nil	334697	Uttar Jagadeishpur (K)
Nil	334698	Dhananjoypur (K)
Nil	334699	Mauraltala Mukundapur (K)
Nil	334700	Matilal (K)
Nil	334701	Kalikapur (K)
Nil	334702	Badeballabhpur (K)
Nil	334704	Bansberia Zafarpur (K)
Nil	334705	Maukhali (K)
Nil	334706	Maheshpur (K)
Nil	334707	Badedurgapur (K)
Nil	334708	Purba Gopalnagar (K)
Nil	334709	Durlavpur (K)
Nil	334710	Dadpur (K)
Nil	334711	Purba Sankarpur (K)
Nil	334712	Purba Raghunathpur (K)
Nil	334714	Dulalpur (K)
Nil	334715	Brindabanpur (K)
Nil	334716	Kashipur (K)
Nil	334717	Bireswarpur (K)
Nil	334718	Khelarampur (K)
Nil	334719	Madhabpur (K)
Nil	334720	Purba Chandpur (K)
Nil	334721	Krishnarampur (K)
Nil	334722	Uttar Akhraberia (K)
Nil	334723	Muraripur (K)
Nil	334724	Kishmatmadhabnagar (K)
Nil	334725	Chak Ghateshwar (K)
Nil	334726	Dhopahat (K)
Nil	334727	Singheshwar (K)
Nil	334729	Ramlochanpur (K)
Nil	334730	Gopalpur (K)
Nil	334731	Banamalipur (K)
Nil	334732	Inatpur (K)
Nil	334733	Durgapur (K)
Nil	334734	Baidyapur (K)
Nil	334735	Mirpur (K)
Nil	334736	Ramnarayanpur (K)
Nil	334738	Ramjibanpur (K)
Nil	334739	Purba Shrinagar (K)
Nil	334740	Purba Rameshwarpur (K)
Nil	334741	Uttar Sultanpur (K)
Nil	334742	Raipur Dayarampur (K)
Nil	334743	Purba Raipur (K)
Nil	334744	Krishnanagar (K)
Nil	334745	Dakshin Raghunathpur (K)
Nil	334746	Mallikpratap (M)
Nil	334747	Madhusudanpur (K)
Nil	334748	Tajpur (K)
Nil	334749	Gabberia (K)
Nil	334750	Chotta Ramkrishnapur (K)
Nil	334751	Paschim Sankarpur (K)
Nil	334753	Purba Damodarpur (K)
Nil	334754	Raghudebpurbeluni (M)
Nil	334755	Haridebpur (M)
Nil	334757	Raghunathpur (M)
Nil	334758	Dakshin Amratola (M)
Nil	334759	Pukuria (M)
Nil	334760	Bangabari (M)
Nil	334761	Gokulnagar (M)
Nil	334762	Mirzanagar (M)

Nil	334763	Ramnarayanpur (M)
Nil	334764	Chaitanyapur (M)
Nil	334765	Nurmahammadpur (M)
Nil	334766	Bade Muldia (M)
Nil	334767	Bade Gokulnagar (M)
Nil	334768	Gobindabati (M)
Nil	334769	Krishnarampur (M)
Nil	334770	Alemaheshpur (M)
Nil	334771	Bhabanipur (M)
Nil	334772	Bademaheshpur (M)
Nil	334773	Saradana (M)
Nil	334774	Daulatbad (M)
Nil	334775	Dakshin Radhanagar (M)
Nil	334776	Adityapur (M)
Nil	334777	Tekpanza (M)
Nil	334778	Nishapur (M)
Nil	334779	Khordda Mahadebpur (M)
Nil	334780	Inayetpur (M)
Nil	334781	Krishnadebpur (M)
Nil	334782	Khordda Ratneshwarpur (M)
Less than 5	334186	Sadashibpur (M) (P)
Less than 5	334686	Chak Subuddhi (K)
Less than 5	334695	Mandabatala (K)
Less than 5	334703	Uttar Ballabhpur (K)
Less than 5	334713	Krishnapur (K)
Less than 5	334728	Ghateshwar (K)
Less than 5	334737	Lakshikantapur (K)
Less than 5	334752	Bhagabatipur (K)
Less than 5	334756	Sarifnagar (M)

CD Block : Mathurapur-I (0277)

Nil	334786	Gunjirpur
Nil	334787	Muraripur
Nil	334788	Basudebpur
Nil	334789	Rambati
Nil	334790	Uttar Shibpur
Nil	334791	Sitagachhi
Nil	334792	Uttar Janardanpur
Nil	334793	Ramjibannagar
Nil	334794	Uttar Gobindapur
Nil	334795	Harekrishnapur
Nil	334796	Mukundapur
Nil	334798	Sekhpukhuria
Nil	334799	Daudpur
Nil	334800	Sekhpur
Nil	334801	Tajpur
Nil	334802	Noabad
Nil	334803	Rajpur
Nil	334804	Bhagabatipur
Nil	334805	Uttar Gangadharpur
Nil	334807	Mirzapur
Nil	334808	Tentulbaria
Nil	334809	Rajapur
Nil	334811	Siddheshwar
Nil	334812	Bazar
Nil	334813	Debipur
Nil	334814	Satghara
Nil	334815	Khodadadpur
Nil	334816	Uttarshibganj
Nil	334817	Paschim Ranaghat
Nil	334818	Talukranaghat
Nil	334820	Santoshnagar
Nil	334821	Subuddhipur
Nil	334823	Chhatrabhog
Nil	334824	Khonjkhidir
Nil	334825	Badibarasi
Nil	334826	Uttar Raypur
Nil	334827	Barasi
Nil	334828	Shobhanagar
Nil	334830	Sarberia
Nil	334831	Uttar Joykrishnapur
Nil	334832	Narayanpur
Nil	334833	Chak Sarberia
Nil	334834	Batishwar
Nil	334835	Raghabpur

Nil	334837	Chak Madhusudanpur
Nil	334838	Gopinathpur
Nil	334839	Ramjibanpur
Nil	334840	Uttar Madhusudanpur
Nil	334841	Daulatabad
Nil	334843	Dakshin Ramnagar
Nil	334844	Panapukhuria
Nil	334846	Radhanagar
Nil	334847	Srikrishnanagar
Nil	334851	Himchi
Nil	334852	Harindanaga
Nil	334853	Nandanpur
Nil	334855	Rajarampur
Nil	334857	Abad Bhagabanpur
Nil	334859	Gadberia
Nil	334860	Imamdipur
Nil	334861	Ramchandrapur
Nil	334862	Bhimnagar
Nil	334863	Fauzpur
Nil	334864	Dakshin Janardanpur
Nil	334865	Birampur
Nil	334866	Sankarpur
Nil	334867	Andharmanik
Nil	334868	Dakshin Harindanga
Nil	334870	Uttar Sarasberia
Nil	334872	Bhagabanpur
Nil	334873	Sarasberia
Nil	334874	Kismatsarasberia
Nil	334875	Kandarpapur
Nil	334877	Paylabhagabanpur
Nil	334879	Jogendra Nagar
Nil	334880	Ghatbakultala
Less than 5	334797	Kaipukuria
Less than 5	334806	Uttar Ramnagar
Less than 5	334810	Uttar Durgapur
Less than 5	334819	Nalua
Less than 5	334822	Rampur
Less than 5	334829	Sadial
Less than 5	334842	Radhakantapur
Less than 5	334845	Jadabpur
Less than 5	334848	Uttar Lakshminarayanpur
Less than 5	334849	Ghoradal
Less than 5	334850	Krishnarampur
Less than 5	334856	Chak Bhagabanpur
Less than 5	334869	Raghudebpur
5 - 10	334876	Amirpur
31 - 40	334878	Banshtala Baraghari

CD Block : Jaynagar-I (0278)

Nil	334885	Narayani Tala
Nil	334886	Belechandi
Nil	334888	Khakurdaha
Nil	334890	Bejra
Nil	334891	Padmerhat
Nil	334892	Ramkanta Bati
Nil	334893	Mastikari
Nil	334894	Khatsara
Nil	334895	Mukundapur
Nil	334896	Rajapur
Nil	334897	Tajpur Fatepur (P)
Nil	334898	Ajodhya Nagar
Nil	334899	Ramnarayanpur (P)
Nil	334900	Joynagar (P)
Nil	334901	Hatpara
Nil	334902	Ganganarayanpur
Nil	334903	Ramkrishnapur
Nil	334904	Kashimpur Gangaghata
Nil	334905	Sripur
Nil	334906	Uttarpara Abad
Nil	334907	Beladanga
Nil	334908	Harinarayanpur
Nil	334909	Paschim Gabberia
Nil	334911	Nandanpur
Nil	334912	Lakshmi Narayanpur
Nil	334913	Ramchandrapur

Nil	334914	Panchghora
Nil	334915	Nurulpur
Nil	334916	Abdul Karimpur
Nil	334917	Baneshwarpur
Nil	334918	Hogla
Nil	334919	Jangalia
Nil	334920	Paschim Chakpanchghora
Nil	334921	Punpo
Nil	334922	Neutala
Nil	334923	Santipur
Nil	334924	Kismat Goalberia
Nil	334925	Goalberia
Nil	334928	Purba Chak Panchghara
Nil	334929	Nilkanthapur
Nil	334930	Ramrudrapur
Nil	334932	Chatra
Nil	334934	Hogaldahari
Nil	334935	Uttar Arunnagar
Nil	334936	Maldari
Nil	334938	Purba Gabberia
Nil	334940	Chandaneshwar
Nil	334942	Manik Nagar
Nil	334947	Purba Bantra
Nil	334948	Gobindapur
Nil	334949	Paschim Shyamnagar
Nil	334950	Mahismari
Nil	334951	Gumuk Beria
Less than 5	334887	Kanta Pukuria
Less than 5	334889	Sarberia
Less than 5	334926	Uttar Raghunathpur
Less than 5	334927	Srikrishnanagar
Less than 5	334931	Arunnagar Dakshin
Less than 5	334933	Dewanganj
Less than 5	334939	Dhosa
Less than 5	334941	Tilpi
Less than 5	334943	Charaghata
Less than 5	334944	Rajpur Korabag
Less than 5	334945	Bantra
Less than 5	334946	Kamaria

CD Block : Jaynagar-II (0279)

Nil	334958	Banamalipur (P)
Nil	334959	Srirampur
Nil	334960	Phutigoda
Nil	334962	Bagbaria Narayanpur
Nil	334963	Serhangampur
Nil	334964	Khania Sahazadapur
Nil	334966	Bijaynagar
Nil	334969	Kamalpur
Nil	334970	Mayda
Nil	334971	Mahishghat
Nil	334972	Napukuria
Nil	334973	Gangapur
Nil	334974	Khaiyamara
Nil	334976	Gordoani
Nil	334977	Paschim Raghunathpur
Nil	334981	Ghoser Chak
Nil	334982	Killa Durganagar
Nil	334983	Pat Pukur
Nil	334984	Taltala
Nil	334985	Jogigara
Nil	334986	Baltala
Nil	334987	Dam Dama
Nil	334988	Gopalnagar
Nil	334989	Kalikapur
Nil	334990	Baidya Chak
Nil	334991	Paschim Tentulbaria
Nil	334992	Purba Raghunathpur
Nil	334994	Rupnagar
Nil	334995	Sapla
Nil	334996	Uttar Garankati
Nil	334997	Taranagar
Less than 5	334961	Dashra Bhagabanpur (P)
Less than 5	334965	Kalinagar
Less than 5	334967	Sahajadapur

Less than 5	334968	Chandipur
Less than 5	334975	Mayahauri
Less than 5	334978	Mallar Chak
Less than 5	334979	Jautia
Less than 5	334980	Baishata
Less than 5	334993	Beladurganagar
Less than 5	334998	Karibaria
Less than 5	334999	Manirtala
Less than 5	335000	Radhaballabhpur
Less than 5	335001	Nalgora
Less than 5	335002	Sonatikri
Less than 5	335003	Bhubankhali
Less than 5	335004	Chuprijhara
CD Block : Kultali (0280)		
Nil	335008	Benimadharpur
Nil	335013	Kundakhali
Nil	335015	Andharia
Nil	335016	Ambikanagar
Nil	335017	Alitakhali
Nil	335018	Koabati
Nil	335019	Kaksaha
Nil	335020	Gangadharpur
Nil	335021	Pachua Khali
Nil	335022	Kirtankhola
Nil	335023	Kripakhali
Nil	335024	Godabar
Nil	335026	Kaorakhali
Nil	335027	Mandalerlat
Nil	335028	Jamtala
Nil	335030	Paschim Gabtala
Nil	335034	Dakshin Garankati
Nil	335036	Kaikhali
Less than 5	335007	Meraganj
Less than 5	335009	Kailashnagar
Less than 5	335014	Balaharania
Less than 5	335025	Jalabaria
Less than 5	335029	Purba Gabtala
Less than 5	335033	Madhusudanpur
Less than 5	335035	Gopalganj
Less than 5	335037	Sankizahan
Less than 5	335040	Deulbari Debipur
Less than 5	335043	Purba Gurguria
Less than 5	335044	Madhya Gurguria
Less than 5	335046	Bhubaneshwari
Less than 5	335047	Maipit
Less than 5	335048	Binodpur
Less than 5	335049	Baikuntapur
Less than 5	335050	Kisorimohanpur
Less than 5	335052	Bhubaneshwari Char
5 - 10	335010	Purba Shyamnagar
5 - 10	335011	Purba Tetulberia
5 - 10	335012	Dongajora
5 - 10	335032	Madhabpur
5 - 10	335039	Dakshin Durgapur
5 - 10	335045	Debipur Gurguria
21 - 30	335031	Shyamnagar
21 - 30	335038	Katamari
CD Block : Basanti (0281)		
Nil	335081	Khirishkhali
Nil	335085	Ramkrishnapur
Nil	335086	Dakshin Battala
Nil	335087	Mazidbari
Nil	335088	Gadkhali
Nil	335098	Chak Pitambar Dutta
Nil	335102	Chandrakona
Nil	335103	Ballartop
Nil	335105	Ananda Abad
Nil	335106	Krishnagar
Nil	335107	Srirampur
Less than 5	335053	Kumarkhali
Less than 5	335061	Lebukhali
Less than 5	335064	Bhangonkhali
Less than 5	335066	Tilkumar
Less than 5	335068	Dhuri

Less than 5	335069	Amjhara
Less than 5	335070	Kathalberia
Less than 5	335071	Dakshin Narayantala
Less than 5	335072	Naliakhali
Less than 5	335077	Charanikhali
Less than 5	335078	Sonakhali
Less than 5	335082	Ramchandrakhali
Less than 5	335090	Ranigar
Less than 5	335094	Hiranmoypur
Less than 5	335096	Mahespur
Less than 5	335097	Sibganj
Less than 5	335099	Dakshin Mokamberia
Less than 5	335100	Matgaran
Less than 5	335101	Sajinatala
Less than 5	335108	Kalidanga
Less than 5	335109	Radhaballavpur
Less than 5	335110	Parandar
Less than 5	335111	Nafarganj
Less than 5	335112	Parbattipur
Less than 5	335113	Laskarpur
Less than 5	335114	Lot No 126
Less than 5	335117	Goran Bose
5 - 10	335057	Bugulakhali
5 - 10	335060	Manasakhali
5 - 10	335062	Chatrakhali
5 - 10	335065	Phul Malancha
5 - 10	335067	Khari Machan
5 - 10	335076	Harbhangi
5 - 10	335079	Uttar Sonakhali
5 - 10	335080	Uttar Mokamberia
5 - 10	335089	Harekrishnapur
5 - 10	335092	Jyotishpur
5 - 10	335093	Radharanipur
5 - 10	335104	Kumirmari
11 - 20	335054	Char Bidyarabad
11 - 20	335055	Chunakhali
11 - 20	335059	Sachea Khali
11 - 20	335063	Narayantala
11 - 20	335074	Amratala
11 - 20	335083	Kala Hazra
11 - 20	335084	Hogalduri
11 - 20	335091	Joygopalpur
11 - 20	335095	Bharatgar
11 - 20	335118	Birinchi Bari
21 - 30	335058	Purba Bayar Siong
21 - 30	335075	Uttar Battala
41 - 50	335056	Baria
51 - 75	335073	Tetultala

CD Block : Gosaba (0282)

Less than 5	335123	Amtali
Less than 5	335136	Jhaukhali
Less than 5	335138	Jelepara
Less than 5	335141	Pathankhali
Less than 5	335147	Gosaba
Less than 5	335150	Bijoynagar
Less than 5	335152	Amlamethi
Less than 5	335153	Mathurakhanda
Less than 5	335155	Dulki
Less than 5	335156	Pakhiralay
Less than 5	335158	Bagbagan
Less than 5	335161	Hetalbari
Less than 5	335169	Lahiripur
5 - 10	335120	Radhanagar Paschim
5 - 10	335121	Radhanagar Purba
5 - 10	335124	Puinjali
5 - 10	335125	Kumirmari
5 - 10	335126	Kalidaspur
5 - 10	335130	Ramnagarar
5 - 10	335135	Mitrapur
5 - 10	335139	Gopalkata
5 - 10	335140	Kamarpara
5 - 10	335143	Battali
5 - 10	335144	Biprodaspur
5 - 10	335145	Chandipur

5 - 10	335146	Manmathanagar
5 - 10	335148	Arapur
5 - 10	335149	Birajnagar
5 - 10	335151	Bally
5 - 10	335154	Sonagar
5 - 10	335157	Rangabalia
5 - 10	335159	Uttar Danga
5 - 10	335160	Kachu Khali
5 - 10	335162	Satjalia
11 - 20	335122	Chimta
11 - 20	335127	Taranagar
11 - 20	335128	Baramollakhali
11 - 20	335129	Radhanagar Dakshin
11 - 20	335131	Harishpur
11 - 20	335163	Dayapur
11 - 20	335164	Hamilton Abad
11 - 20	335165	Chhota Molla Khali
11 - 20	335166	Sudhansapur
11 - 20	335167	Luxbagan
11 - 20	335168	Sadhupur
21 - 30	335132	Kamakhyaapur
21 - 30	335133	Bhupendrapur
21 - 30	335134	Sambhunagar
21 - 30	335137	Palpur
31 - 40	335142	Tentultala

CD Block : Mathurapur-II (0283)

Nil	335172	Uttar Kashinagar
Nil	335173	Madpur
Nil	335174	Istarapur
Nil	335175	Kautala
Nil	335177	Radhakantapur Abad
Nil	335178	Baribhanga Abad
Nil	335180	Dighirpar Bakultala
Nil	335185	Purbba Jatardeul
Nil	335189	Damkal
Nil	335191	Madhusudan Chak
Nil	335192	Narendrapur
Nil	335193	Naranpur
Nil	335195	Nandakumarpur
Nil	335196	Kailaspur
Less than 5	335171	Khari
Less than 5	335176	Gilarchat
Less than 5	335179	Raydighi Abad
Less than 5	335181	Chaplarkhop
Less than 5	335186	Baradanagar
Less than 5	335187	Purbba Shridharpur
Less than 5	335188	Nagendrapur
Less than 5	335190	Jagannath Chak
Less than 5	335194	Dakshin Jaykrishnapur
Less than 5	335197	Mahabatnagar
5 - 10	335182	Kumarapara
5 - 10	335184	Pashchim Jatardeul
11 - 20	335183	Kankandighi

CD Block : Kakdwip (0284)

Nil	335200	Ramtanunagar
Nil	335203	Sibkalinagar
Nil	335206	Kasinagar
Nil	335210	Nebutala
Nil	335216	Koaberia
Nil	335219	Sankiberia
Nil	335221	Ramchandrapur
Nil	335223	Uttar Durgapur
Nil	335224	Hesamabad
Nil	335226	Ramgopalpur
Nil	335229	Dakshin Kasiabad
Less than 5	335198	Uttar Chandranagar
Less than 5	335199	Suryanagar
Less than 5	335201	Madhusudanpur
Less than 5	335202	Lakshmipur
Less than 5	335204	Sitarampur
Less than 5	335205	Srinagar
Less than 5	335207	Kalinagar
Less than 5	335208	Ganespur
Less than 5	335209	Ramratanpur

Less than 5	335211	Chandipur
Less than 5	335212	Taktipur Abad
Less than 5	335213	Thangara
Less than 5	335215	Gopalnagar
Less than 5	335217	Gobindapur
Less than 5	335218	Srikrishnagar
Less than 5	335220	Sibnagar
Less than 5	335222	Ramchandranagar
Less than 5	335225	Mrinalnagar
Less than 5	335230	Harendranagar
Less than 5	335231	Gangadharpur
Less than 5	335232	Bamanagar
Less than 5	335233	Gobindarampur
Less than 5	335234	Bhubannagar
Less than 5	335235	Akshyanagar
Less than 5	335236	Kakdwip
5 - 10	335214	Manmathapur
11 - 20	335227	Uttar Kasiabad
11 - 20	335228	Kasiabad

CD Block : Sagar (0285)

Nil	335240	Kastala
Nil	335243	Muri Ganga
Nil	335245	Ramkrishnapur
Nil	335246	Companir Char
Nil	335248	Bamankhali
Nil	335249	Mandirtala
Nil	335250	Phuldubi
Nil	335252	Nagendraganj
Nil	335255	Kaylapara
Nil	335256	Haradhanpur
Nil	335258	Sumatinagar
Nil	335259	Bankimnagar
Nil	335266	Naraharipur
Nil	335267	Harinbari
Nil	335271	Mahishamari
Nil	335275	Natendrapur
Nil	335276	Narayani Abad
Nil	335282	Kirtankhali
Less than 5	335238	Ghoramara
Less than 5	335241	Sapkhali
Less than 5	335242	Kachubaria
Less than 5	335244	Sikarpur
Less than 5	335247	Dhaspara
Less than 5	335251	Mahendraganj
Less than 5	335253	Gobindapur
Less than 5	335254	Debimathurapur
Less than 5	335257	Mrityunjoynagar
Less than 5	335260	Manasadwip 2Nd Portion
Less than 5	335261	Kamalpur
Less than 5	335262	Rudranagar
Less than 5	335263	Khan Saheber Abad
Less than 5	335264	Khas Ramkarerchhar
Less than 5	335265	Krishnanagar
Less than 5	335268	Radha Krishnapur
Less than 5	335269	Chandipur
Less than 5	335270	Bishnupur
Less than 5	335272	Beguakhali
Less than 5	335274	Gangasagar
Less than 5	335277	Purrusottampur
Less than 5	335278	Chemagari
Less than 5	335279	Sibpur
Less than 5	335281	Dhablat

CD Block : Namkhana (0286)

Nil	335284	Budhakhali
Nil	335285	Bishalakshmipur
Nil	335288	Nadabhanga
Nil	335289	Ganesnagar
Nil	335293	Madanganj
Nil	335295	Narayanganj
Nil	335309	Shibpur
Nil	335310	Maharajaganj
Nil	335312	Debnibas
Less than 5	335286	Phatikpur
Less than 5	335287	Rajnagar Srinathgram

Less than 5	335290	Durganagar
Less than 5	335291	Narayanpur
Less than 5	335292	Iswaripur
Less than 5	335294	Namkhana
Less than 5	335296	Debnagar
Less than 5	335297	Sibnagar Abad
Less than 5	335298	Dwariknagar
Less than 5	335299	Uttar Chandanpiri
Less than 5	335300	Dakshin Chandanpiri
Less than 5	335301	Sibrampur
Less than 5	335302	Rajnagar
Less than 5	335303	Dakshin Chandranagar
Less than 5	335304	Radhanagar
Less than 5	335305	Dakshin Durgapur
Less than 5	335306	Mousani
Less than 5	335307	Baliara
Less than 5	335308	Patibania
Less than 5	335311	Haripur
Less than 5	335313	Bijaybati
Less than 5	335314	Amrabati
Less than 5	335315	Lakshmipur Abad
Less than 5	335316	Bagdanga
Less than 5	335317	Kusumtala

CD Block : Patharpratima (0287)

Nil	335323	Malaya
Nil	335324	Ramdebpur
Nil	335325	Nilerat
Nil	335328	Bhajna
Nil	335329	Meherpur
Nil	335332	Purna Chandrapur
Nil	335335	Dakshin Raypur
Nil	335336	Piprakhali
Nil	335337	Kaorakhali
Nil	335339	Digambarpur
Nil	335342	Uttar Mahendrapur
Nil	335343	Parbatipur
Nil	335346	Biswanathpur
Nil	335347	Gayadham
Nil	335350	Dakshin Mahendrapur
Nil	335351	Ramganga
Nil	335352	Dakshin Gobindapur
Nil	335353	Debichak
Nil	335354	Sagar Madhabpur
Nil	335355	Dakshin Sibpur
Nil	335364	Mahendra Nagar
Nil	335365	Gopalnagar Dakshin
Nil	335367	Durgagobindopur
Nil	335371	Bhagabatpur
Nil	335373	Kishori Nagar
Nil	335377	Sibnagar
Nil	335379	Lakshmipur
Nil	335384	Purba Chintamonipur
Nil	335385	Kumarpur
Nil	335386	Maheshpur
Nil	335390	Purba Surendranagar
Nil	335392	Dakshin Kashinagar
Nil	335393	Purba Sripatinagar
Nil	335394	Paschim Sripatinagar
Nil	335398	Gangapur
Nil	335401	Kshetra Mohanpur
Nil	335404	Daspur
Nil	335405	Uttar Surendraganj
Nil	335407	Indrapur
Nil	335408	Buraburir Tat
Less than 5	335326	Dakshin Madhusudanpur
Less than 5	335327	Dakshin Gangadharpur
Less than 5	335330	Srinarayanpur
Less than 5	335331	Taranagar
Less than 5	335334	Abad Gangadharpur
Less than 5	335338	Indra Narayanpur
Less than 5	335340	Gurudaspur
Less than 5	335341	Paschim Sridharpur
Less than 5	335344	Ramnagar Abad
Less than 5	335345	Rajrajeshwaripur

Less than 5	335349	Jagindrapur
Less than 5	335356	Kamdebnagar
Less than 5	335357	Chintamanipur
Less than 5	335358	Radhakrishna Nagar
Less than 5	335360	Durbachati
Less than 5	335362	Paschim Surendra Nagar
Less than 5	335363	Harikrishnapur
Less than 5	335366	Gopalnagar Uttar
Less than 5	335368	Madhab Nagar
Less than 5	335370	Baradapur
Less than 5	335374	Dakshin Lakshminarayanpur
Less than 5	335375	Dakshin Shibganj
Less than 5	335376	Chhoto Banashyam Nagar
Less than 5	335378	Banashyam Nagar
Less than 5	335380	Bishnupur
Less than 5	335381	Kamdebpur
Less than 5	335382	Achintya Nagar
Less than 5	335383	Lakshmi Janardanpur
Less than 5	335387	Kedarpur
Less than 5	335389	Kuemuri
Less than 5	335391	Heramba Gopalpur
Less than 5	335395	Upendra Nagar
Less than 5	335396	Rakhalpur
Less than 5	335397	Sridhar Nagar
Less than 5	335399	Krishnadaspur
Less than 5	335400	Rakshaskhali
Less than 5	335402	Brojaballabpur
Less than 5	335403	Gobindapur Abad
Less than 5	335406	Dakshin Surendraganj
Less than 5	335409	Sitarampur
Less than 5	335410	Gobardhanpur
5 - 10	335333	Dakshin Durgapur
5 - 10	335348	Indraprastha
5 - 10	335388	Purba Dwarokapur
11 - 20	335359	Krishnapur
11 - 20	335369	Paschim Dwarakapur
11 - 20	335413	Satyadaspur

Section II – Town Directory

Statement – I
Status and Growth History

Sl. No.	Class, Name and Civic Status of Town	Location Code No.	Name of Taluk/ Tahsil/ Police Station/Islands etc.	Name of C.D. Block	Area (sq. km.)	Number of households including houseless households (2011 Census)	Scheduled Castes Population (2011 Census)	Scheduled Tribes Population (2011 Census)
1	2	3	4	5	6	7	8	9
1	V, Joka (CT)	1934302412333295	Thakurpukur Maheshtala	Thakurpukur Maheshtala	1.23	2496	2953	42
2	III, Chata Kalikapur (CT)	1934302412333296	Thakurpukur Maheshtala	Thakurpukur Maheshtala	5.66	5251	2139	3
3	V, Ganye Gangadharpur (CT)	1934302412333297	Maheshtala	Thakurpukur Maheshtala	2.6831	1249	3447	0
4	V, Rameswarpur (CT)	1934302412333298	Maheshtala	Thakurpukur Maheshtala	2.3248	1681	3857	2
5	V, Asuti (CT)	1934302412333299	Maheshtala	Thakurpukur Maheshtala	1.6765	1467	2948	0
6	VI, Hanspukuria (CT)	1934302412333300	Thakurpukur	Thakurpukur Maheshtala	1.6228	948	1118	3
7	IV, Kalua (CT)	1934302412333301	Thakurpukur	Thakurpukur Maheshtala	1.8009	3883	4978	104
8	V, Ramchandrapur (CT)	1934302412333302	Maheshtala	Thakurpukur Maheshtala	1.3193	1563	1503	39
9	V, Samali (CT)	1934302412333303	Bishnupur	Thakurpukur Maheshtala	2.1548	1655	2741	0
10	III, Uttar Raypur (CT)	1934302413333317	Budge Budge	Budge Budge	5.32	5230	784	3
11	V, Balarampur (CT)	1934302413333318	Budge Budge	Budge Budge I	1.43	1226	295	0
12	IV, Buita (CT)	1934302413333319	Budge Budge	Budge Budge I	0.8571	3924	6395	11
13	V, Benjanhari Acharial (P) (CT)	1934302413333320	Budge Budge	Budge Budge I	1.0712	1244	2341	0
14	VI, Abhirampur (CT)	1934302413333321	Budge Budge	Budge Budge I	0.485	1110	453	2
15	V, Nischintapur (CT)	1934302413333322	Budge Budge	Budge Budge I	1.87	1613	1100	4
16	III, Birlapur (CT)	1934302413333323	Budge Budge	Budge Budge I	4.84	5020	992	15
17	IV, Chak Kashipur (CT)	1934302414333385	Nodakhali	Budge Budge II	1.59	2644	414	0
18	IV, Chak Alampur (CT)	1934302414333386	Nodakhali	Budge Budge II	3.2575	2532	1981	3
19	IV, Bowali (CT)	1934302414333387	Nodhakhali	Budge Budge II	3.62	2827	754	6
20	IV, Dakshin Raypur (CT)	1934302414333388	Nodakhali	Budge Budge II	4.422	3351	3330	2
21	V, Poali (CT)	1934302414333389	Noadakhali	Budge Budge II	3.4128	1904	1987	0
22	V, Daulatpur (CT)	1934302415333475	Bishnupur	Bishnupur I	1.7584	1476	1453	9
23	V, Bhasa (CT)	1934302415333476	Bishnupur	Bishnupur II	2.2407	1367	1430	0
24	V, Bishnupur (CT)	1934302415333477	Bishnupur	Bishnupur I	1.81	1254	1248	6
25	IV, Kanyanagar (CT)	1934302415333478	Bishnupur	Bishnupur I	1.8	2579	847	0
26	IV, Nahazari (CT)	1934302416333532	Bishnupur	Bishnupur II	6.5772	3766	4306	6
27	V, Nadabhanga (CT)	1934302416333533	Bishnupur	Bishnupur II	2.5178	1377	1895	0
28	V, Kanganbaria (CT)	1934302416333534	Bishnupur	Bishnupur II	2.1474	1614	11	0
29	V, Bora Gagangohalia (CT)	1934302416333535	Bishnupur	Bishnupur II	1.9373	1246	553	6
30	V, Chanddandaha (CT)	1934302416333536	Bishnupur	Bishnupur II	2.3108	1399	17	0
31	VI, Barkalikapur (CT)	1934302416333537	Bishnupur	Bishnupur II	1.5075	1088	273	1
32	VI, Patharberia (CT)	1934302416333538	Bishnupur	Bishnupur II	2.0275	1154	65	0
33	V, Ramkrishnapur (CT)	1934302416333539	Bishnupur	Bishnupur II	3.6103	1478	790	0
34	V, Amtala (CT)	1934302416333540	Bishnupur	Bishnupur II	1.53	2080	1010	5
35	VI, Kripampur (CT)	1934302416333541	Bishnupur	Bishnupur II	1.7973	909	124	1
36	V, Chak Enayetnagar (CT)	1934302416333542	Bishnupur	Bishnupur II	0.46	1239	0	0
37	V, Radhanagar (CT)	1934302417333608	Baruipur	Sonarpur	5.2894	1546	5298	9
38	V, Danga (CT)	1934302417333609	Sonarpur	Sonarpur	1.8315	1482	2916	0
39	V, Ramchandrapur (CT)	1934302417333610	Sonarpur	Sonarpur	1.612	2123	1137	87
40	VI, Bidyadharpur (CT)	1934302417333611	Baruipur	Sonarpur	1.1421	1073	2867	8

41	V, Kalikapur (CT)	1934302417333612	Sonarpur	Sonarpur	2.6373	1435	3951	5
42	VI, Chak Baria (CT)	1934302417333613	Sonarpur	Sonarpur	1.5729	1019	650	1
43	V, Sahebpur (CT)	1934302417333614	Sonarpur	Sonarpur	2.0573	1744	4295	9
44	VI, Maricha (CT)	1934302418333696	Bhangar I	Bhangar I	0.8063	1042	0	0
45	V, Bhangar Raghunathpur (CT)	1934302418333697	Baruipur	Bhangar I	1.51	1327	145	11
46	V, Gobindapur (CT)	1934302418333698	Alipore	Bhangar I	2.2323	1972	242	21
47	IV, Kalaria (CT)	1934302420333812	Canning	Canning I	4.173	2449	8583	29
48	V, Gaur Daha (CT)	1934302420333813	Canning	Canning I	3.0674	1180	4143	0
49	III, Banshra (CT)	1934302420333814	Canning	Canning I	7.1956	6607	11497	4
50	V, Rajapur (CT)	1934302420333815	Canning	Canning I	3.1906	2165	6016	31
51	IV, Taldi (CT)	1934302420333816	Canning	Canning I	3.4735	2867	8194	38
52	V, Bayarsing (CT)	1934302420333817	Canning	Canning I	3.7311	1736	3602	0
53	III, Matla (CT)	1934302420333818	Canning	Canning I	10.2017	7177	14513	219
54	IV, Dighirpar (CT)	1934302420333819	Canning	Canning I	2.7742	3809	7890	125
55	IV, Makhal Tala (CT)	1934302421333881	Canning	Canning II	2.6771	2447	630	0
56	V, Petua (CT)	1934302422334008	Baruipur	Baruipur	1.2617	2206	4366	20
57	VI, Garia (CT)	1934302422334009	Baruipur	Baruipur	1.9504	1226	1660	21
58	V, Panchghara (CT)	1934302422334010	Baruipur	Baruipur	1.3336	1411	893	0
59	IV, Mallikpur (CT)	1934302422334011	Baruipur	Baruipur	1.4355	4229	789	2
60	IV, Hariharpur (CT)	1934302422334012	Baruipur	Baruipur	1.7476	2838	1075	8
61	IV, Champahati (CT)	1934302422334013	Baruipur	Baruipur	2.1771	2976	5511	29
62	V, Solgohalia (CT)	1934302422334014	Baruipur	Baruipur	2.6952	2224	4605	8
63	VI, Naridana (CT)	1934302422334015	Baruipur	Baruipur	1.7506	1064	3030	16
64	III, Baruipur (P) (CT)	1934302422334016	---	---	10.0048	5455	3763	7
65	V, Salipur (P) (CT)	1934302422334017	Baruipur	Baruipur	0.8331	1267	1559	40
66	V, Khodar Bazar (CT)	1934302422334018	Baruipur	Baruipur	0.8797	1379	0	0
67	V, Komarhat (CT)	1934302422334019	Baruipur	Baruipur	1.8752	1333	289	0
68	IV, Dhamua (CT)	1934302423334098	Magrahat	Magrahat II	4.5279	2265	5154	1
69	III, Shyampur (CT)	1934302423334099	Magrahat	Magrahat II	7.4513	4863	5682	104
70	V, Nainan (CT)	1934302423334100	Magrahat	Magrahat II	1.8491	1245	67	0
71	V, Uttar Kalas (CT)	1934302423334101	Magrahat	Magrahat II	0.9	1222	136	0
72	IV, Dihi Kalas (CT)	1934302423334102	Magrahat	Magrahat II	3.1646	2163	990	0
73	V, Swangrampur (CT)	1934302423334103	Magrahat	Magrahat II	0.9729	1080	18	0
74	V, Bilandapur (CT)	1934302423334104	Magrahat	Magrahat II	0.45	1212	41	0
75	IV, Magrahat (CT)	1934302423334105	Magrahat	Magrahat II	3.021	3430	3842	2
76	VI, Ajodhyanagar (CT)	1934302424334187	Madarihata	Alipore	1.0252	881	460	0
77	IV, Sirakol (CT)	1934302424334188	Shirakole	Shirakole	4.8335	2292	3961	5
78	VI, Uttar Bishnupur (CT)	1934302424334189	Magrahat	Magrahat I	1.0367	879	367	69
79	V, Ghola Noapara (CT)	1934302424334190	Magrahat	Magrahat I	0.9306	1086	155	0
80	V, Usthi (CT)	1934302424334191	Usthi	Magrahat I	1.2378	1316	1981	0
81	V, Barijpur (CT)	1934302424334192	---	Magrahat I	1.4545	1029	0	0
82	IV, Uttar Kusum (CT)	1934302424334193	Uttar Kusum	Magrahat I	3.3112	2034	0	0
83	IV, Kalikapota (CT)	1934302424334194	Magrahat	Magrahat I	3.5693	2415	480	1
84	VI, Bamna (CT)	1934302424334195	---	Magrahat I	1.6651	861	806	0
85	V, Hasimnagar (CT)	1934302425334325	---	Falta	2.1903	1201	811	0
86	VI, Baneshwarpur (CT)	1934302425334326	Falta	Falta	2.0718	1073	781	23
87	V, Chandpala Anantapathpur (CT)	1934302425334327	Falta	Falta	3.3687	1257	1121	1
88	V, Fatepur (CT)	1934302425334328	Fatepur	Falta	2.7588	2014	659	0
89	V, Masat (CT)	1934302426334397	Masat	Masat	1.7082	1240	3	0
90	V, Sangrampur (CT)	1934302426334398	Diamon Harbour	Diamond Harbour I	1.0956	1243	28	0
91	VI, Mohanpur (CT)	1934302426334399	Diamond Harbour	Diamond Harbour I	1.1765	1046	81	0
92	VI, Durganagar (CT)	1934302426334400	Durganagar	Durganagar	2.6605	1054	1079	1
93	VI, Patdaha (CT)	1934302427334491	Diamond Harbour	Diamond Harbour II	0.8805	959	463	0
94	IV, Berandari Bagaria (CT)	1934302428334672	Kulpi	Kulpi	4.1202	2085	1018	2
95	V, Dhola (CT)	1934302428334673	Dhola	Kulpi	1.652	1044	416	0

96	V, Chandpur (M) (CT)	1934302429334783	Mandirbazar	Mandirbazar	3.9821	1451	3918	0
97	V, Bangsidharpur (M) (P) (CT)	1934302429334784	Mandirbazar	Mandirbazar	1.8465	991	875	0
98	IV, Purba Bishnupur (M) (CT)	1934302429334785	Mandir Bazar	Mandir Bazar	5.6923	2637	3361	3
99	V, Purba Ranaghat (CT)	1934302430334881	Jaynagar	Mathurapur I	1.8488	1025	1695	1
100	VI, Lalpur (CT)	1934302430334882	Joynagar	Mathurapur I	0.5577	870	0	0
101	V, Krishna Chandrapur (CT)	1934302430334883	Krishnachandrapur	Mathurapur I	2.9961	1684	959	0
102	V, Mathurapur (CT)	1934302430334884	Mathurapur	Mathurapur	5.0169	1840	1597	0
103	V, Raynagar (CT)	1934302431334952	Joynagar	Joynagar I	0.9825	1216	3072	4
104	V, Kalikapur Barasat (CT)	1934302431334953	Joynagar	Joynagar I	1.3994	1481	3457	15
105	IV, Baharu (CT)	1934302431334954	Joynagar	Joynagar I	4.7097	3550	3051	0
106	V, Uttarparanij (CT)	1934302431334955	Joynagar	Joynagar I	2.7799	1462	923	8
107	V, Alipur (CT)	1934302431334956	Joynagar	Joynagar I	1.5196	1132	0	0
108	V, Uttar Durgapur (CT)	1934302431334957	Jaynagar	Jaynagar I	1.1	1187	25	0
109	V, Nimpith (CT)	1934302432335005	Baruipur	Joynagar II	2.018	1789	2046	2
110	VI, Tulshighata (CT)	1934302432335006	Joynagar	Joynagar II	2.5423	974	1238	0
111	V, Basanti (CT)	1934302434335119	Contai	Deshpran	2.3176	1523	1274	97
112	I, Maheshtala (M)	1934399999801743	Maheshtala	---	44.18	101453	54645	1934
113	II, Budge Budge (M)	1934399999801744	Budge Budge	---	9.06	18055	7015	103
114	III, Pujali (M)	1934399999801745	Budge Budge	---	8.32	8587	5480	937
115	I, Rajpur Sonarpur (M)	1934399999801746	Sonarpur	---	49.26	106604	78655	2340
116	II, Baruipur (M)	1934399999801747	Baruipur	---	9.5	13226	13157	317
117	III, Diamond Harbour (M)	1934399999801748	Diamond Harbour	---	10.36	10048	5221	72
118	III, Jaynagar Mazilpur (M)	1934399999801749	Jaynagar	---	5.85	6036	4830	24

Population and growth rate (in brackets) of the town at the Censuses of

Sl. No.	Class, Name and Civic Status of Town	1901	1911	1921	1931	1941	1951	1961	1971	1981	1991	2001	2011
1	2	10	11	12	13	14	15	16	17	18	19	20	21
1	V, Joka (CT)	0 (0)	0 (0)	0 (0)	0 (0)	0 (0)	0 (0)	0 (0)	0 (0)	0 (0)	0 (0)	0 (0)	9302 (0)
2	III, Chata Kalikapur (CT)	0 (0)	0 (0)	0 (0)	0 (0)	0 (0)	0 (0)	0 (0)	0 (0)	11082 (0)	16247 (46.61)	20099 (23.71)	24985 (24.31)
3	V, Ganye Gangadharpur (CT)	0 (0)	0 (0)	0 (0)	0 (0)	0 (0)	0 (0)	0 (0)	0 (0)	0 (0)	0 (0)	0 (0)	5210 (0)
4	V, Rameswarpur (CT)	0 (0)	0 (0)	0 (0)	0 (0)	0 (0)	0 (0)	0 (0)	0 (0)	0 (0)	0 (0)	0 (0)	7200 (0)
5	V, Asuti (CT)	0 (0)	0 (0)	0 (0)	0 (0)	0 (0)	0 (0)	0 (0)	0 (0)	0 (0)	0 (0)	0 (0)	6272 (0)
6	VI, Hanspukuria (CT)	0 (0)	0 (0)	0 (0)	0 (0)	0 (0)	0 (0)	0 (0)	0 (0)	0 (0)	0 (0)	0 (0)	3887 (0)
7	IV, Kalua (CT)	0 (0)	0 (0)	0 (0)	0 (0)	0 (0)	0 (0)	0 (0)	0 (0)	0 (0)	0 (0)	0 (0)	15735 (0)
8	V, Ramchandrapur (CT)	0 (0)	0 (0)	0 (0)	0 (0)	0 (0)	0 (0)	0 (0)	0 (0)	0 (0)	0 (0)	0 (0)	6252 (0)
9	V, Samali (CT)	0 (0)	0 (0)	0 (0)	0 (0)	0 (0)	0 (0)	0 (0)	0 (0)	0 (0)	0 (0)	0 (0)	7180 (0)
10	III, Uttar Raypur (CT)	0 (0)	0 (0)	0 (0)	0 (0)	0 (0)	0 (0)	0 (0)	11713 (0)	13980 (19.35)	17547 (25.52)	20386 (16.18)	23084 (13.23)
11	V, Balarampur (CT)	0 (0)	0 (0)	0 (0)	0 (0)	0 (0)	0 (0)	0 (0)	0 (0)	0 (0)	0 (0)	4710 (0)	5251 (11.49)
12	IV, Buita (CT)	0 (0)	0 (0)	0 (0)	0 (0)	0 (0)	0 (0)	0 (0)	0 (0)	0 (0)	0 (0)	0 (0)	16764 (0)
13	V, Benjanhari Acharial (P) (CT)	0 (0)	0 (0)	0 (0)	0 (0)	0 (0)	0 (0)	0 (0)	0 (0)	0 (0)	0 (0)	0 (0)	5187 (0)
14	VI, Abhirampur (CT)	0 (0)	0 (0)	0 (0)	0 (0)	0 (0)	0 (0)	0 (0)	0 (0)	0 (0)	0 (0)	0 (0)	4618 (0)
15	V, Nischintapur (CT)	0 (0)	0 (0)	0 (0)	0 (0)	0 (0)	0 (0)	0 (0)	0 (0)	0 (0)	0 (0)	0 (0)	6353 (0)

16	III, Birlapur (CT)	0 (0)	0 (0)	0 (0)	0 (0)	0 (0)	0 (0)	11601 (0)	16046 (38.32)	24229 (51)	24465 (0.97)	19890 (-18.7)	22078 (11)
17	IV, Chak Kashipur (CT)	0 (0)	0 (0)	0 (0)	0 (0)	0 (0)	0 (0)	0 (0)	0 (0)	7053 (0)	8328 (18.08)	11158 (33.98)	12035 (7.86)
18	IV, Chak Alampur (CT)	0 (0)	0 (0)	0 (0)	0 (0)	0 (0)	0 (0)	0 (0)	0 (0)	0 (0)	0 (0)	0 (0)	11144 (0)
19	IV, Bowali (CT)	0 (0)	0 (0)	0 (0)	0 (0)	0 (0)	0 (0)	0 (0)	0 (0)	12578 (0)	12994 (3.31)	10202 (- 21.49)	10968 (7.51)
20	IV, Dakshin Raypur (CT)	0 (0)	0 (0)	0 (0)	0 (0)	0 (0)	0 (0)	0 (0)	0 (0)	0 (0)	0 (0)	0 (0)	14076 (0)
21	V, Poali (CT)	0 (0)	0 (0)	0 (0)	0 (0)	0 (0)	0 (0)	0 (0)	0 (0)	0 (0)	0 (0)	0 (0)	8657 (0)
22	V, Daulatpur (CT)	0 (0)	0 (0)	0 (0)	0 (0)	0 (0)	0 (0)	0 (0)	0 (0)	0 (0)	0 (0)	0 (0)	6568 (0)
23	V, Bhasa (CT)	0 (0)	0 (0)	0 (0)	0 (0)	0 (0)	0 (0)	0 (0)	0 (0)	0 (0)	0 (0)	0 (0)	5559 (0)
24	V, Bishnupur (CT)	0 (0)	0 (0)	0 (0)	0 (0)	0 (0)	0 (0)	0 (0)	0 (0)	0 (0)	4766 (0)	4530 (- 4.95)	5030 (11.04)
25	IV, Kanyanagar (CT)	0 (0)	0 (0)	0 (0)	0 (0)	0 (0)	0 (0)	0 (0)	5629 (0)	7617 (35.32)	9262 (21.6)	10195 (10.07)	10823 (6.16)
26	IV, Nahazari (CT)	0 (0)	0 (0)	0 (0)	0 (0)	0 (0)	0 (0)	0 (0)	0 (0)	0 (0)	0 (0)	0 (0)	17422 (0)
27	V, Nadabhangra (CT)	0 (0)	0 (0)	0 (0)	0 (0)	0 (0)	0 (0)	0 (0)	0 (0)	0 (0)	0 (0)	0 (0)	5927 (0)
28	V, Kanganbaria (CT)	0 (0)	0 (0)	0 (0)	0 (0)	0 (0)	0 (0)	0 (0)	0 (0)	0 (0)	0 (0)	0 (0)	6657 (0)
29	V, Bora Gagangohalia (CT)	0 (0)	0 (0)	0 (0)	0 (0)	0 (0)	0 (0)	0 (0)	0 (0)	0 (0)	0 (0)	0 (0)	5274 (0)
30	V, Chanddandaha (CT)	0 (0)	0 (0)	0 (0)	0 (0)	0 (0)	0 (0)	0 (0)	0 (0)	0 (0)	0 (0)	0 (0)	5656 (0)
31	VI, Barkalikapur (CT)	0 (0)	0 (0)	0 (0)	0 (0)	0 (0)	0 (0)	0 (0)	0 (0)	0 (0)	0 (0)	0 (0)	4650 (0)
32	VI, Patharberia (CT)	0 (0)	0 (0)	0 (0)	0 (0)	0 (0)	0 (0)	0 (0)	0 (0)	0 (0)	0 (0)	0 (0)	4698 (0)
33	V, Ramkrishnapur (CT)	0 (0)	0 (0)	0 (0)	0 (0)	0 (0)	0 (0)	0 (0)	0 (0)	0 (0)	0 (0)	0 (0)	5971 (0)
34	V, Amtala (CT)	0 (0)	0 (0)	0 (0)	0 (0)	0 (0)	0 (0)	0 (0)	0 (0)	0 (0)	6009 (0)	7603 (26.53)	8765 (15.28)
35	VI, Kripampur (CT)	0 (0)	0 (0)	0 (0)	0 (0)	0 (0)	0 (0)	0 (0)	0 (0)	0 (0)	0 (0)	0 (0)	3778 (0)
36	V, Chak Enayethnagar (CT)	0 (0)	0 (0)	0 (0)	0 (0)	0 (0)	0 (0)	0 (0)	0 (0)	0 (0)	0 (0)	5664 (0)	6754 (19.24)
37	V, Radhanagar (CT)	0 (0)	0 (0)	0 (0)	0 (0)	0 (0)	0 (0)	0 (0)	0 (0)	0 (0)	0 (0)	0 (0)	6675 (0)
38	V, Danga (CT)	0 (0)	0 (0)	0 (0)	0 (0)	0 (0)	0 (0)	0 (0)	0 (0)	0 (0)	0 (0)	0 (0)	6766 (0)
39	V, Ramchandrapur (CT)	0 (0)	0 (0)	0 (0)	0 (0)	0 (0)	0 (0)	0 (0)	0 (0)	0 (0)	0 (0)	0 (0)	8196 (0)
40	VI, Bidyadharpur (CT)	0 (0)	0 (0)	0 (0)	0 (0)	0 (0)	0 (0)	0 (0)	0 (0)	0 (0)	0 (0)	0 (0)	4630 (0)
41	V, Kalikapur (CT)	0 (0)	0 (0)	0 (0)	0 (0)	0 (0)	0 (0)	0 (0)	0 (0)	0 (0)	0 (0)	0 (0)	5860 (0)
42	VI, Chak Baria (CT)	0 (0)	0 (0)	0 (0)	0 (0)	0 (0)	0 (0)	0 (0)	0 (0)	0 (0)	0 (0)	0 (0)	4914 (0)
43	V, Sahebpur (CT)	0 (0)	0 (0)	0 (0)	0 (0)	0 (0)	0 (0)	0 (0)	0 (0)	0 (0)	0 (0)	0 (0)	7109 (0)
44	VI, Maricha (CT)	0 (0)	0 (0)	0 (0)	0 (0)	0 (0)	0 (0)	0 (0)	0 (0)	0 (0)	0 (0)	0 (0)	4842 (0)
45	V, Bhangar Raghunathpur (CT)	0 (0)	0 (0)	0 (0)	0 (0)	0 (0)	0 (0)	0 (0)	0 (0)	0 (0)	0 (0)	5011 (0)	6037 (20.47)
46	V, Gobindapur (CT)	0 (0)	0 (0)	0 (0)	0 (0)	0 (0)	0 (0)	0 (0)	0 (0)	0 (0)	0 (0)	0 (0)	9763 (0)
47	IV, Kalaria (CT)	0 (0)	0 (0)	0 (0)	0 (0)	0 (0)	0 (0)	0 (0)	0 (0)	0 (0)	0 (0)	0 (0)	10075 (0)
48	V, Gaur Daha (CT)	0 (0)	0 (0)	0 (0)	0 (0)	0 (0)	0 (0)	0 (0)	0 (0)	0 (0)	0 (0)	0 (0)	5260 (0)
49	III, Banshra (CT)	0 (0)	0 (0)	0 (0)	0 (0)	0 (0)	0 (0)	0 (0)	0 (0)	0 (0)	0 (0)	0 (0)	29521 (0)
50	V, Rajapur (CT)	0 (0)	0 (0)	0 (0)	0 (0)	0 (0)	0 (0)	0 (0)	0 (0)	0 (0)	0 (0)	0 (0)	9754 (0)
51	IV, Taldi (CT)	0 (0)	0 (0)	0 (0)	0 (0)	0 (0)	0 (0)	0 (0)	0 (0)	0 (0)	0 (0)	0 (0)	12459 (0)
52	V, Bayarsing (CT)	0 (0)	0 (0)	0 (0)	0 (0)	0 (0)	0 (0)	0 (0)	0 (0)	0 (0)	0 (0)	0 (0)	8346 (0)
53	III, Matla (CT)	0 (0)	0 (0)	0 (0)	0 (0)	0 (0)	0 (0)	0 (0)	0 (0)	0 (0)	0 (0)	0 (0)	31920 (0)
54	IV, Dighirpar (CT)	0 (0)	0 (0)	0 (0)	0 (0)	0 (0)	0 (0)	0 (0)	0 (0)	0 (0)	0 (0)	0 (0)	15881 (0)
55	IV, Makhal Tala (CT)	0 (0)	0 (0)	0 (0)	0 (0)	0 (0)	0 (0)	0 (0)	0 (0)	0 (0)	0 (0)	0 (0)	11192 (0)
56	V, Petua (CT)	0 (0)	0 (0)	0 (0)	0 (0)	0 (0)	0 (0)	0 (0)	0 (0)	0 (0)	0 (0)	0 (0)	9596 (0)
57	VI, Garia (CT)	0 (0)	0 (0)	0 (0)	0 (0)	0 (0)	0 (0)	0 (0)	0 (0)	0 (0)	0 (0)	0 (0)	4805 (0)
58	V, Panchghara (CT)	0 (0)	0 (0)	0 (0)	0 (0)	0 (0)	0 (0)	0 (0)	0 (0)	0 (0)	0 (0)	0 (0)	6340 (0)
59	IV, Mallikpur (CT)	0 (0)	0 (0)	0 (0)	0 (0)	0 (0)	0 (0)	0 (0)	0 (0)	0 (0)	0 (0)	0 (0)	19120 (0)

60	IV, Hariharpur (CT)	0 (0)	0 (0)	0 (0)	0 (0)	0 (0)	0 (0)	0 (0)	0 (0)	0 (0)	0 (0)	12027 (0)
61	IV, Champahati (CT)	0 (0)	0 (0)	0 (0)	0 (0)	0 (0)	0 (0)	0 (0)	0 (0)	0 (0)	0 (0)	12111 (0)
62	V, Solgohalia (CT)	0 (0)	0 (0)	0 (0)	0 (0)	0 (0)	0 (0)	0 (0)	0 (0)	0 (0)	0 (0)	9373 (0)
63	VI, Naridana (CT)	0 (0)	0 (0)	0 (0)	0 (0)	0 (0)	0 (0)	0 (0)	0 (0)	0 (0)	0 (0)	4277 (0)
64	III, Baruipur (P) (CT)	0 (0)	0 (0)	0 (0)	0 (0)	0 (0)	0 (0)	0 (0)	0 (0)	0 (0)	0 (0)	22430 (0)
65	V, Salipur (P) (CT)	0 (0)	0 (0)	0 (0)	0 (0)	0 (0)	0 (0)	0 (0)	0 (0)	0 (0)	0 (0)	5091 (0)
66	V, Khodar Bazar (CT)	0 (0)	0 (0)	0 (0)	0 (0)	0 (0)	0 (0)	0 (0)	0 (0)	0 (0)	0 (0)	6360 (0)
67	V, Komarhat (CT)	0 (0)	0 (0)	0 (0)	0 (0)	0 (0)	0 (0)	0 (0)	0 (0)	0 (0)	0 (0)	5782 (0)
68	IV, Dhamua (CT)	0 (0)	0 (0)	0 (0)	0 (0)	0 (0)	0 (0)	0 (0)	0 (0)	0 (0)	0 (0)	10055 (0)
69	III, Shyampur (CT)	0 (0)	0 (0)	0 (0)	0 (0)	0 (0)	0 (0)	0 (0)	0 (0)	0 (0)	0 (0)	22024 (0)
70	V, Nainan (CT)	0 (0)	0 (0)	0 (0)	0 (0)	0 (0)	0 (0)	0 (0)	0 (0)	0 (0)	0 (0)	6772 (0)
71	V, Uttar Kalas (CT)	0 (0)	0 (0)	0 (0)	0 (0)	0 (0)	0 (0)	0 (0)	0 (0)	0 (0)	5469 (0)	6474 (18.38)
72	IV, Dihi Kalas (CT)	0 (0)	0 (0)	0 (0)	0 (0)	0 (0)	0 (0)	0 (0)	0 (0)	0 (0)	0 (0)	11494 (0)
73	V, Swangrampur (CT)	0 (0)	0 (0)	0 (0)	0 (0)	0 (0)	0 (0)	0 (0)	0 (0)	0 (0)	0 (0)	5699 (0)
74	V, Bilandapur (CT)	0 (0)	0 (0)	0 (0)	0 (0)	0 (0)	0 (0)	0 (0)	0 (0)	0 (0)	5722 (0)	6330 (10.63)
75	IV, Magrahat (CT)	0 (0)	0 (0)	0 (0)	0 (0)	0 (0)	0 (0)	0 (0)	0 (0)	0 (0)	0 (0)	17392 (0)
76	VI, Ajodhyanagar (CT)	0 (0)	0 (0)	0 (0)	0 (0)	0 (0)	0 (0)	0 (0)	0 (0)	0 (0)	0 (0)	4409 (0)
77	IV, Sirakol (CT)	0 (0)	0 (0)	0 (0)	0 (0)	0 (0)	0 (0)	0 (0)	0 (0)	0 (0)	0 (0)	10250 (0)
78	VI, Uttar Bishnupur (CT)	0 (0)	0 (0)	0 (0)	0 (0)	0 (0)	0 (0)	0 (0)	0 (0)	0 (0)	0 (0)	4703 (0)
79	V, Ghola Noapara (CT)	0 (0)	0 (0)	0 (0)	0 (0)	0 (0)	0 (0)	0 (0)	0 (0)	0 (0)	0 (0)	6210 (0)
80	V, Usthi (CT)	0 (0)	0 (0)	0 (0)	0 (0)	0 (0)	0 (0)	0 (0)	0 (0)	0 (0)	0 (0)	6230 (0)
81	V, Barijpur (CT)	0 (0)	0 (0)	0 (0)	0 (0)	0 (0)	0 (0)	0 (0)	0 (0)	0 (0)	0 (0)	5536 (0)
82	IV, Uttar Kusum (CT)	0 (0)	0 (0)	0 (0)	0 (0)	0 (0)	0 (0)	0 (0)	0 (0)	0 (0)	0 (0)	10716 (0)
83	IV, Kalikapota (CT)	0 (0)	0 (0)	0 (0)	0 (0)	0 (0)	0 (0)	0 (0)	0 (0)	0 (0)	0 (0)	13086 (0)
84	VI, Bamna (CT)	0 (0)	0 (0)	0 (0)	0 (0)	0 (0)	0 (0)	0 (0)	0 (0)	0 (0)	0 (0)	4517 (0)
85	V, Hasimnagar (CT)	0 (0)	0 (0)	0 (0)	0 (0)	0 (0)	0 (0)	0 (0)	0 (0)	0 (0)	0 (0)	5267 (0)
86	VI, Baneshwarpur (CT)	0 (0)	0 (0)	0 (0)	0 (0)	0 (0)	0 (0)	0 (0)	0 (0)	0 (0)	0 (0)	4741 (0)
87	V, Chandpala Anantapathpur (CT)	0 (0)	0 (0)	0 (0)	0 (0)	0 (0)	0 (0)	0 (0)	0 (0)	0 (0)	0 (0)	5286 (0)
88	V, Fatepur (CT)	0 (0)	0 (0)	0 (0)	0 (0)	0 (0)	0 (0)	0 (0)	0 (0)	0 (0)	0 (0)	8105 (0)
89	V, Masat (CT)	0 (0)	0 (0)	0 (0)	0 (0)	0 (0)	0 (0)	0 (0)	0 (0)	0 (0)	0 (0)	5839 (0)
90	V, Sangrampur (CT)	0 (0)	0 (0)	0 (0)	0 (0)	0 (0)	0 (0)	0 (0)	0 (0)	0 (0)	0 (0)	5664 (0)
91	VI, Mohanpur (CT)	0 (0)	0 (0)	0 (0)	0 (0)	0 (0)	0 (0)	0 (0)	0 (0)	0 (0)	0 (0)	4845 (0)
92	VI, Durganagar (CT)	0 (0)	0 (0)	0 (0)	0 (0)	0 (0)	0 (0)	0 (0)	0 (0)	0 (0)	0 (0)	4658 (0)
93	VI, Patdaha (CT)	0 (0)	0 (0)	0 (0)	0 (0)	0 (0)	0 (0)	0 (0)	0 (0)	0 (0)	0 (0)	4993 (0)
94	IV, Berandari Bagaria (CT)	0 (0)	0 (0)	0 (0)	0 (0)	0 (0)	0 (0)	0 (0)	0 (0)	0 (0)	0 (0)	10748 (0)
95	V, Dhola (CT)	0 (0)	0 (0)	0 (0)	0 (0)	0 (0)	0 (0)	0 (0)	0 (0)	0 (0)	0 (0)	5804 (0)
96	V, Chandpur (M) (CT)	0 (0)	0 (0)	0 (0)	0 (0)	0 (0)	0 (0)	0 (0)	0 (0)	0 (0)	0 (0)	6777 (0)
97	V, Bangsidharpur (M) (P) (CT)	0 (0)	0 (0)	0 (0)	0 (0)	0 (0)	0 (0)	0 (0)	0 (0)	0 (0)	0 (0)	5218 (0)
98	IV, Purba Bishnupur (M) (CT)	0 (0)	0 (0)	0 (0)	0 (0)	0 (0)	0 (0)	0 (0)	0 (0)	0 (0)	0 (0)	13060 (0)
99	V, Purba Ranaghat (CT)	0 (0)	0 (0)	0 (0)	0 (0)	0 (0)	0 (0)	0 (0)	0 (0)	0 (0)	0 (0)	5207 (0)
100	VI, Lalpur (CT)	0 (0)	0 (0)	0 (0)	0 (0)	0 (0)	0 (0)	0 (0)	0 (0)	0 (0)	0 (0)	4691 (0)
101	V, Krishna Chandrapur (CT)	0 (0)	0 (0)	0 (0)	0 (0)	0 (0)	0 (0)	0 (0)	0 (0)	0 (0)	0 (0)	8146 (0)
102	V, Mathurapur (CT)	0 (0)	0 (0)	0 (0)	0 (0)	0 (0)	0 (0)	0 (0)	0 (0)	0 (0)	0 (0)	7797 (0)
103	V, Raynagar (CT)	0 (0)	0 (0)	0 (0)	0 (0)	0 (0)	0 (0)	0 (0)	0 (0)	0 (0)	0 (0)	5593 (0)
104	V, Kalikapur Barasat (CT)	0 (0)	0 (0)	0 (0)	0 (0)	0 (0)	0 (0)	0 (0)	0 (0)	0 (0)	0 (0)	6104 (0)

105	IV, Baharu (CT)	0 (0)	0 (0)	0 (0)	0 (0)	0 (0)	0 (0)	0 (0)	0 (0)	0 (0)	0 (0)	0 (0)	16155 (0)
106	V, Uttarparanij (CT)	0 (0)	0 (0)	0 (0)	0 (0)	0 (0)	0 (0)	0 (0)	0 (0)	0 (0)	0 (0)	0 (0)	6810 (0)
107	V, Alipur (CT)	0 (0)	0 (0)	0 (0)	0 (0)	0 (0)	0 (0)	0 (0)	0 (0)	0 (0)	0 (0)	0 (0)	5937 (0)
108	V, Uttar Durgapur (CT)	0 (0)	0 (0)	0 (0)	0 (0)	0 (0)	0 (0)	0 (0)	0 (0)	0 (0)	0 (0)	5064 (0)	5723 (13.01)
109	V, Nimpith (CT)	0 (0)	0 (0)	0 (0)	0 (0)	0 (0)	0 (0)	0 (0)	0 (0)	0 (0)	0 (0)	0 (0)	8014 (0)
110	VI, Tulshighata (CT)	0 (0)	0 (0)	0 (0)	0 (0)	0 (0)	0 (0)	0 (0)	0 (0)	0 (0)	0 (0)	0 (0)	4366 (0)
111	V, Basanti (CT)	0 (0)	0 (0)	0 (0)	0 (0)	0 (0)	0 (0)	0 (0)	0 (0)	0 (0)	0 (0)	0 (0)	6625 (0)
112	I, Maheshatala (M)	0 (0)	0 (0)	0 (0)	0 (0)	0 (0)	0 (0)	0 (0)	0 (0)	0 (0)	0 (0)	385266 (0)	448317 (16.37)
113	II, Budge Budge (M)	13051 (0)	17982 (37.78)	25723 (43.05)	24183 (-5.99)	32394 (33.95)	32196 (- 0.61)	39824 (23.69)	51039 (28.16)	70404 (37.94)	77575 (10.19)	81554 (5.13)	76837 (-5.78)
114	III, Pujali (M)	0 (0)	0 (0)	0 (0)	0 (0)	0 (0)	0 (0)	0 (0)	0 (0)	0 (0)	10112 (0)	33858 (234.83)	37047 (9.42)
115	I, Rajpur Sonarpur (M)	10713 (0)	11607 (8.35)	11412 (-1.68)	11433 (0.18)	13614 (19.08)	16310 (19.8)	24812 (52.13)	34393 (38.61)	43985 (27.89)	60175 (36.81)	336707 (459.55)	424368 (26.03)
116	II, Baruipur (M)	4217 (0)	6375 (51.17)	5114 (-19.78)	6483 (26.77)	7130 (9.98)	9238 (29.57)	13608 (47.3)	20501 (50.65)	26229 (27.94)	37659 (43.58)	44913 (19.26)	53128 (18.29)
117	III, Diamond Harbour (M)	0 (0)	0 (0)	0 (0)	0 (0)	0 (0)	9818 (0)	10135 (3.23)	13072 (28.98)	20259 (54.98)	30266 (49.4)	37234 (23.02)	41802 (12.27)
118	III, Jaynagar Mazilpur (M)	8810 (0)	9245 (4.94)	8408 (-9.05)	9755 (16.02)	14218 (45.75)	13355 (-6.07)	14177 (6.15)	15218 (7.34)	16343 (7.39)	20217 (23.7)	23315 (15.32)	25922 (11.18)

Sex Ratio

Sl. No.	Class, Name and Civic Status of Town	Density (2011 Census)	1991	2001	2011
1	2	22	23	24	25
1	V, Joka (CT)	7563	0	0	1003
2	III, Chata Kalikapur (CT)	4414	941	947	966
3	V, Ganye Gangadharpur (CT)	1942	0	0	946
4	V, Rameswarpur (CT)	3097	0	0	926
5	V, Asuti (CT)	3741	0	0	935
6	VI, Hanspukuria (CT)	2395	0	0	1059
7	IV, Kalua (CT)	8737	0	0	1040
8	V, Ramchandrapur (CT)	4739	0	0	959
9	V, Samali (CT)	3332	0	0	978
10	III, Uttar Raypur (CT)	4339	925	938	963
11	V, Balarampur (CT)	3672	0	950	953
12	IV, Buita (CT)	19559	0	0	975
13	V, Benjanhari Acharial (P) (CT)	4842	0	0	988
14	VI, Abhirampur (CT)	9522	0	0	1005
15	V, Nischintapur (CT)	3397	0	0	966
16	III, Birlapur (CT)	4562	740	814	913
17	IV, Chak Kashipur (CT)	7569	792	814	888
18	IV, Chak Alampur (CT)	3421	0	0	968
19	IV, Bowali (CT)	3030	914	905	921
20	IV, Dakshin Raypur (CT)	3183	0	0	943
21	V, Poali (CT)	2537	0	0	939
22	V, Daulatpur (CT)	3735	0	0	1028
23	V, Bhasa (CT)	2481	0	0	925
24	V, Bishnupur (CT)	2779	829	894	964
25	IV, Kanyanagar (CT)	6013	908	952	968
26	IV, Nahazari (CT)	2649	0	0	978

27	V, Nadabhanga (CT)	2354	0	0	976
28	V, Kanganbaria (CT)	3100	0	0	989
29	V, Bora Gagangohalia (CT)	2722	0	0	959
30	V, Chanddandaha (CT)	2448	0	0	953
31	VI, Barkalikapur (CT)	3085	0	0	1003
32	VI, Patharberia (CT)	2317	0	0	911
33	V, Ramkrishnapur (CT)	1654	0	0	982
34	V, Amtala (CT)	5729	889	935	985
35	VI, Kripampur (CT)	2102	0	0	952
36	V, Chak Enayetnagar (CT)	14683	0	979	935
37	V, Radhanagar (CT)	1262	0	0	978
38	V, Danga (CT)	3694	0	0	931
39	V, Ramchandrapur (CT)	5084	0	0	957
40	VI, Bidyadharpur (CT)	4054	0	0	990
41	V, Kalikapur (CT)	2222	0	0	968
42	VI, Chak Baria (CT)	3124	0	0	950
43	V, Sahebpur (CT)	3455	0	0	952
44	VI, Maricha (CT)	6005	0	0	971
45	V, Bhangar Raghunathpur (CT)	3998	0	957	996
46	V, Gobindapur (CT)	4374	0	0	956
47	IV, Kalaria (CT)	2414	0	0	984
48	V, Gaur Daha (CT)	1715	0	0	942
49	III, Banshra (CT)	4103	0	0	993
50	V, Rajapur (CT)	3057	0	0	957
51	IV, Taldi (CT)	3587	0	0	982
52	V, Bayarsing (CT)	2237	0	0	978
53	III, Matla (CT)	3129	0	0	965
54	IV, Dighirpar (CT)	5725	0	0	959
55	IV, Makhali Tala (CT)	4181	0	0	981
56	V, Petua (CT)	7606	0	0	960
57	VI, Garia (CT)	2464	0	0	994
58	V, Panchghara (CT)	4754	0	0	963
59	IV, Mallikpur (CT)	13319	0	0	960
60	IV, Hariharpur (CT)	6882	0	0	992
61	IV, Champahati (CT)	5563	0	0	1001
62	V, Solgohalia (CT)	3478	0	0	984
63	VI, Naridana (CT)	2443	0	0	988
64	III, Baruiipur (P) (CT)	2242	0	0	968
65	V, Salipur (P) (CT)	6111	0	0	963
66	V, Khodar Bazar (CT)	7230	0	0	913
67	V, Komarhat (CT)	3083	0	0	936
68	IV, Dhamua (CT)	2221	0	0	946
69	III, Shyampur (CT)	2956	0	0	929
70	V, Nainan (CT)	3662	0	0	917
71	V, Uttar Kalas (CT)	7193	0	942	914
72	IV, Dihi Kalas (CT)	3632	0	0	946
73	V, Swangrampur (CT)	5858	0	0	953
74	V, Bilandapur (CT)	14067	0	966	1001
75	IV, Magrahat (CT)	5757	0	0	1012
76	VI, Ajodhyanagar (CT)	4301	0	0	1029
77	IV, Sirakol (CT)	2121	0	0	977
78	VI, Uttar Bishnupur (CT)	4537	0	0	920
79	V, Ghola Noapara (CT)	6673	0	0	910
80	V, Usthi (CT)	5033	0	0	963
81	V, Barijpur (CT)	3806	0	0	882
82	IV, Uttar Kusum (CT)	3236	0	0	920
83	IV, Kalikapota (CT)	3666	0	0	943
84	VI, Bamna (CT)	2713	0	0	935

85	V, Hasimnagar (CT)	2405	0	0	959
86	VI, Baneshwarpur (CT)	2288	0	0	957
87	V, Chandpala Anantapathpur (CT)	1569	0	0	950
88	V, Fatepur (CT)	2938	0	0	969
89	V, Masat (CT)	3418	0	0	957
90	V, Sangrampur (CT)	5170	0	0	956
91	VI, Mohanpur (CT)	4118	0	0	936
92	VI, Durganagar (CT)	1751	0	0	938
93	VI, Patdaha (CT)	5671	0	0	957
94	IV, Berandari Bagaria (CT)	2609	0	0	968
95	V, Dhola (CT)	3513	0	0	966
96	V, Chandpur (M) (CT)	1702	0	0	918
97	V, Bangsidharpur (M) (P) (CT)	2826	0	0	930
98	IV, Purba Bishnupur (M) (CT)	2294	0	0	961
99	V, Purba Ranaghat (CT)	2816	0	0	925
100	VI, Lalpur (CT)	8411	0	0	926
101	V, Krishna Chandrapur (CT)	2719	0	0	908
102	V, Mathurapur (CT)	1554	0	0	964
103	V, Raynagar (CT)	5693	0	0	990
104	V, Kalikapur Barasat (CT)	4362	0	0	967
105	IV, Baharu (CT)	3430	0	0	942
106	V, Uttarparanij (CT)	2450	0	0	951
107	V, Alipur (CT)	3907	0	0	1021
108	V, Uttar Durgapur (CT)	5203	0	907	949
109	V, Nimpith (CT)	3971	0	0	970
110	VI, Tulshighata (CT)	1717	0	0	946
111	V, Basanti (CT)	2859	0	0	922
112	I, Maheshtala (M)	10148	0	904	952
113	II, Budge Budge (M)	8481	756	841	945
114	III, Pujali (M)	4453	877	917	956
115	I, Rajpur Sonarpur (M)	8615	932	934	970
116	II, Baruiপুর (M)	5592	914	951	988
117	III, Diamond Harbour (M)	4035	928	938	986
118	III, Jaynagar Mazilpur (M)	4431	930	939	959

Statement – II
Physical Aspects and Location of Towns, 2009

Sl. No.	Name of Town	Physical aspects			Name of and road distance (in kms.) from						
		Rainfall (in mm)	Temperature (in centigrade)		State HQ.	District HQ.	Sub-Division/ Taluk/ Tahsil / Police station/ Development Block/ Island HQ.	Nearest city with population of one lakh and more	Nearest city with population of five lakh and more	Railway Station	Bus Route
1	2	3	4	5	6	7	8	9	10	11	12
1	Joka (CT)	2110	39	11	Kolkata (19)	Alipore (4)	Thakurpukur Maheshtala (5)	Rajpur Sonarpur (3)	Kolkata (9)	Tollygunge (3)	Yes ()
2	Chata Kalikapur (CT)	2170	40.5	9	Kolkata (21)	Alipore (16)	Thakurpukur Maheshtala (6)	Maheshtala (2)	Kolkata (10)	Akra (5)	Budge Budge (4)
3	Ganye Gangadharpur (CT)	2102	40	10	Kolkata (15)	Alipore (13)	Thakurpukur Maheshtala (13)	Maheshtala (6)	Kolkata (15)	Akra (5)	Yes ()
4	Rameswarpur (CT)	2170	42	10	Kolkata (20)	Alipore (16)	Thakurpukur Maheshtala (5)	Maheshtala (5)	Kolkata (20)	Nungi (3)	Budge Budge (2)
5	Asuti (CT)	2102	40	10	Kolkata (18.5)	Alipore (13.5)	Thakurpukur Maheshtala (13.5)	Maheshtala (6.5)	Kolkata (18.5)	Akra (5.5)	No (1.5)

6	Hanspukuria (CT)	2150	42	10	Kolkata (22)	Alipore (15)	Thakurpukur Maheshtala (3)	Maheshtala (7)	Kolkata (22)	Majerhat 0	Yes 0
7	Kalua (CT)	2110	39	11	Kolkata (20)	Alipore (15)	Thakurpukur Maheshtala (6)	Rajpur Sonarpur (4)	Kolkata (20)	Tollygunge (2)	Yes 0
8	Ramchandrapur (CT)	2077	42	11	Kolkata (18)	Alipore (17)	Thakurpukur Maheshtala (5)	Maheshtala (7)	Kolkata 0	Tollygunge (3)	Yes 0
9	Samali (CT)	2090	40	11	Kolkata (22)	Alipore (15)	Thakurpukur Maheshtala (4)	Kolkata (8)	Kolkata (8)	Majherhat 0	Yes 0
10	Uttar Raypur (CT)	150	40	11	Kolkata (20)	Alipore (12)	Budge Budge (5)	Kolkata (28)	Kolkata (28)	Budge Budge (1)	Yes 0
11	Balarampur (CT)	150	40	11	Kolkata (22)	Alipore (20)	Budge Budge (2)	Kolkata (20)	Kolkata (20)	Nangi (2)	Nangi (1.5)
12	Buita (CT)	---	40	11	Kolkata (23)	Alipore (25)	Budge Budge (5)	Kolkata (28)	Kolkata (28)	Budge Budge (8)	Yes 0
13	Benjanhari Acharial (P) (CT)	150	37	10	Kolkata (25)	Alipore (22)	Budge Budge 0	Kolkata (25)	Kolkata (25)	Budge Budge (6)	Yes 0
14	Abhirampur (CT)	150	37	10	Kolkata (32)	Alipore (25)	Budge Budge (5)	Kolkata (20)	Kolkata (20)	Budge Budge (7)	Yes 0
15	Nischintapur (CT)	1400	37	10	Kolkata (32)	Alipore (25)	Budge Budge (3)	Kolkata (20)	Kolkata (20)	Budge Budge (7)	Yes 0
16	Birlapur (CT)	1400	40	10	Kolkata (28)	Alipore (30)	Budge Budge (8)	Kolkata (18)	Kolkata (18)	Budge Budge (12)	Yes 0
17	Chak Kashipur (CT)	---	---	---	Kolkata (35)	Alipore (30)	Budge Budge (5)	Kolkata (18)	Kolkata (18)	Budge Budge (8)	Yes 0
18	Chak Alampur (CT)	---	---	---	Kolkata (34)	Alipore (29)	Budge Budge (4)	Kolkata (19)	Kolkata (19)	Budge Budge (9)	Yes 0
19	Bowali (CT)	---	---	---	Kolkata (33)	Alipore (25)	Budge Budge (5)	Kolkata (22)	Kolkata (22)	Budge Budge 0	Yes 0
20	Dakshin Raypur (CT)	---	---	---	Kolkata (35)	Alipore (22)	Budge Budge (6)	Kolkata (25)	Kolkata (25)	Budge Budge 0	0
21	Poali (CT)	7.5	---	---	Kolkata (32)	Alipore (20)	Budge Budge (5)	Kolkata (18)	Kolkata (18)	Budge Budge 0	Yes 0
22	Daulatpur (CT)	65	38	10	Kolkata (19)	Alipore (15)	Bishnupur (5)	Kolkata (25)	Kolkata (25)	Majherhat (12)	Yes 0
23	Bhasa (CT)	60	38	10	Kolkata (12)	Alipore (8)	Bishnupur (8)	Kolkata (27)	Kolkata (27)	Majherhat 0	Yes 0
24	Bishnupur (CT)	60	38	10	Kolkata (10)	Alipore (12)	Bishnupur (8)	Kolkata (25)	Kolkata (25)	Majherhat 0	Yes 0
25	Kanyanagar (CT)	60	38	10	Kolkata (14)	Alipore (10)	Bishnupur (1)	Kolkata (26)	Kolkata (26)	Majherhat 0	Yes 0
26	Nahazari (CT)	1200	37	26	Kolkata (15)	Alipore (8)	Bishnupur (8)	Kolkata (27)	Kolkata (27)	Budge Budge 0	Yes 0
27	Nadabhangra (CT)	---	---	---	Kolkata (15)	Alipore (12)	Bishnupur (6)	Kolkata (25)	Kolkata (25)	Budge Budge 0	Yes 0
28	Kanganbaria (CT)	---	41.7	11	Kolkata (14)	Alipore (15)	Bishnupur (5)	Kolkata (28)	Kolkata (28)	Budge Budge 0	Yes 0
29	Bora Gagangohalia (CT)	---	41.7	11	Kolkata (15)	Alipore (18)	Bishnupur (4)	Kolkata (27)	Kolkata (27)	Budge Budge 0	Yes 0
30	Chanddandaha (CT)	280	40	10	Kolkata (22)	Alipore (27)	Bishnupur (2)	Kolkata (26)	Kolkata (26)	Budge Budge (17)	Yes 0
31	Barkalikapur (CT)	---	42	10	Kolkata (23)	Alipore (28)	Bishnupur (8)	Kolkata (20)	Kolkata (20)	Budge Budge (15)	Yes 0
32	Patharberia (CT)	200	42	100	Kolkata (25)	Alipore (30)	Bishnupur (2)	Kolkata (24)	Kolkata (24)	Budge Budge (14)	No (2)
33	Ramkrishnapur (CT)	---	---	---	Kolkata (28)	Alipore (25)	Bishnupur (8)	Kolkata (25)	Kolkata (25)	Budge Budge 0	Yes 0
34	Amtala (CT)	1415.25	40	12	Kolkata (25)	Alipore (22)	Bishnupur (6)	Kolkata (28)	Kolkata (28)	Budge Budge 0	Yes 0
35	Kriparampur (CT)	1415.25	40	12	Kolkata (27)	Alipore (24)	Bishnupur (3)	Kolkata (26)	Kolkata (26)	Budge Budge (15)	Yes 0
36	Chak Enayetnagar (CT)	---	39.2	8.5	Kolkata (16)	Alipore (20)	Bishnupur (3)	Kolkata (24)	Kolkata (24)	Budge Budge 0	Yes 0
37	Radhanagar (CT)	---	---	---	Kolkata (15)	Alipore (16)	Sonarpur (5)	Kolkata (23)	Kolkata (23)	Sonarpur (5)	-5
38	Danga (CT)	---	42	9	Kolkata (17)	Alipore (15)	Sonarpur (8)	Kolkata (25)	Kolkata (25)	Garia Road (5)	No (5)

39	Ramchandrapur (CT)	---	---	---	Kolkata (15)	Alipore (18)	Sonarpur (11)	Kolkata (21)	Kolkata (21)	Garia (8)	No (1)
40	Bidyadharpur (CT)	---	---	---	Kolkata (22)	Alipore (15)	Sonarpur (4)	Kolkata (24)	Kolkata (24)	Sonarpur (0)	0
41	Kalikapur (CT)	15	38	15	Kolkata (20)	Alipore (14)	Sonarpur (8)	Kolkata (18)	Kolkata (18)	Sonarpur (30)	Yes (0)
42	Chak Baria (CT)	150	38	15	Kolkata (20)	Alipore (16)	Sonarpur (6)	Kolkata (18)	Kolkata (18)	Sonarpur (0)	Yes (0)
43	Sahebpur (CT)	---	---	---	Kolkata (20)	Alipore (18)	Sonarpur (7)	Kolkata (8)	Kolkata (8)	Sonarpur (2)	Champahati (2)
44	Maricha (CT)	---	---	---	Kolkata (27)	Alipore (35)	Bhangar (3)	Kolkata (30)	Kolkata (30)	South Garia (0)	Yes (0)
45	Bhangar Raghunathpur (CT)	---	---	---	Kolkata (25)	Alipore (33)	Bhangar (5)	Kolkata (28)	Kolkata (28)	South Garia (0)	0
46	Gobindapur (CT)	---	---	---	Kolkata (35)	Alipore (47)	Bhangar (1)	Kolkata (32)	Kolkata (32)	South Garia (21)	Yes (0)
47	Kalaria (CT)	---	---	---	Kolkata (32)	Alipore (62)	Canning (4)	Kolkata (58)	Kolkata (58)	Canning (0)	0
48	Gaur Daha (CT)	---	---	---	Kolkata (30)	Alipore (60)	Canning (3)	Kolkata (60)	Kolkata (60)	Canning (0)	0
49	Banshra (CT)	---	---	---	Kolkata (35)	Alipore (65)	Canning (8)	Kolkata (65)	Kolkata (65)	Canning (0)	0
50	Rajapur (CT)	---	---	---	Kolkata (32)	Alipore (64)	Canning (5)	Kolkata (60)	Kolkata (60)	Canning (1.5)	-1
51	Taldi (CT)	---	---	---	Kolkata (48)	Alipore (57)	Canning (7)	Kolkata (58)	Kolkata (58)	Canning (1)	Taldi (1)
52	Bayarsing (CT)	---	---	---	Kolkata (40)	Alipore (62)	Canning (6)	Kolkata (60)	Kolkata (60)	Canning (0)	0
53	Matla (CT)	---	40	8	Kolkata (42)	Alipore (60)	Canning (9)	Kolkata (62)	Kolkata (62)	Canning (0)	Yes (0)
54	Dighirpar (CT)	---	---	---	Kolkata (40)	Alipore (65)	Canning (8)	Kolkata (55)	Kolkata (55)	Canning (0)	No (0)
55	Makhal Tala (CT)	---	---	---	Kolkata (40)	Alipore (48)	Canning (10)	Kolkata (65)	Kolkata (65)	Taldi (1)	Canning Baruiipur Road (4)
56	Petua (CT)	135	40	8	Kolkata (25)	Alipore (22)	Baruiipur (5)	Kolkata (5)	Kolkata (5)	Baruiipur (0)	Sonarpur (5)
57	Garia (CT)	320	40	20	Kolkata (25)	Alipore (20)	Baruiipur (5)	Kolkata (9)	Kolkata (9)	Baruiipur (0)	Champahati (0)
58	Panchghara (CT)	140	39	8	Kolkata (25)	Alipore (21)	Baruiipur (5)	Kolkata (5)	Kolkata (5)	Baruiipur (0)	Rajpur (0)
59	Mallikpur (CT)	135	40	8	Kolkata (25)	Alipore (22)	Baruiipur (5)	Kolkata (4)	Kolkata (4)	Baruiipur (0)	Yes (0)
60	Hariharpur (CT)	---	---	---	Kolkata (20)	Alipore (20)	Baruiipur (5)	Kolkata (5)	Kolkata (5)	Baruiipur (0)	Yes (0)
61	Champahati (CT)	40	40	8	Kolkata (10)	Alipore (25)	Baruiipur (8)	Kolkata (7)	Kolkata (7)	Baruiipur (0)	Yes (0)
62	Solgohalia (CT)	40	40	8	Kolkata (15)	Alipore (27)	Baruiipur (8)	Kolkata (8)	Kolkata (8)	Baruiipur (5)	Yes (0)
63	Naridana (CT)	320	40	20	Kolkata (15)	Alipore (22)	Baruiipur (7)	Kolkata (10)	Kolkata (10)	Baruiipur (0)	Champahati (0)
64	Baruiipur (P) (CT)	1737	40	6.5	Kolkata (20)	Alipore (25)	Baruiipur (1)	Kolkata (15)	Kolkata (15)	Baruiipur (1)	Yes (0)
65	Salipur (P) (CT)	---	---	---	Kolkata (25)	Alipore (20)	Baruiipur (5)	Kolkata (5)	Kolkata (5)	Baruiipur (0)	Yes (0)
66	Khodar Bazar (CT)	---	38	10	Kolkata (26)	Alipore (18)	Baruiipur (1)	Kolkata (3)	Kolkata (3)	Baruiipur (1)	Yes (0)
67	Komarhat (CT)	150	30	9	Kolkata (31)	Alipore (22)	Baruiipur (5)	Kolkata (5)	Kolkata (5)	Baruiipur (0)	Kulpi Road (0)
68	Dhamua (CT)	156.33	35	11	Kolkata (45)	Alipore (42)	Magrahat (3)	Kolkata (20)	Kolkata (20)	Magrahat (2)	Mohanpur (0)
69	Shyampur (CT)	156.33	35	11	Kolkata (50)	Alipore (45)	Magrahat (12)	Kolkata (25)	Kolkata (25)	Magrahat (2)	-12
70	Nainan (CT)	156.33	35	11	Kolkata (48)	Alipore (43)	Magrahat (8)	Kolkata (28)	Kolkata (28)	Magrahat (8)	Kalash (3)
71	Uttar Kalas (CT)	156.33	35	11	Kolkata (55)	Alipore (48)	Magrahat (3.5)	Kolkata (30)	Kolkata (30)	Magrahat (3.5)	Bour (0.5)

72	Dihi Kalas (CT)	156.33	35	11	Kolkata (55)	Alipore (48)	Magrahat (3.5)	Kolkata (30)	Kolkata (30)	Magrahat (3.5)	Yes ()
73	Swangrampur (CT)	156.33	35	11	Kolkata (57)	Alipore (42)	Magrahat (1.5)	Kolkata (31)	Kolkata (31)	Magrahat (1)	-0.5
74	Bilandapur (CT)	156.33	35	11	Kolkata (56)	Alipore (41)	Magrahat (1)	Kolkata (31)	Kolkata (31)	Magrahat (1)	Usti Barasat Road (1)
75	Magrahat (CT)	156.33	35	11	Kolkata (56)	Alipore (42)	Magrahat (1)	Kolkata (30)	Kolkata (30)	Magrahat (1)	Usti Barasat Road (1)
76	Ajodhyanagar (CT)	---	---	---	Kolkata (47)	Alipore (29)	Magrahat (10)	Kolkata (45)	Kolkata (45)	Magrahat ()	0
77	Sirakol (CT)	---	---	---	Kolkata (40)	Alipore (40)	Magrahat (8)	Kolkata (46)	Kolkata (46)	Magrahat ()	0
78	Uttar Bishnupur (CT)	---	---	---	Kolkata (42)	Alipore (50)	Magrahat (5)	Kolkata (48)	Kolkata (48)	Magrahat ()	Usthi (3)
79	Ghola Noapara (CT)	---	---	---	Kolkata (50)	Alipore (42)	Magrahat (5)	Kolkata (47)	Kolkata (47)	Magrahat ()	Yes ()
80	Usthi (CT)	---	---	---	Kolkata (51)	Alipore (45)	Magrahat (4)	Kolkata (45)	Kolkata (45)	Magrahat ()	0
81	Barijpur (CT)	---	---	---	Kolkata (50)	Alipore (47)	Magrahat (3)	Kolkata (48)	Kolkata (48)	Uttar Kusum (3)	Uttar Kusum (3)
82	Uttar Kusum (CT)	---	---	---	Kolkata (52)	Alipore (45)	Magrahat (6)	Kolkata (45)	Kolkata (45)	Magrahat (5)	Magrahat (5)
83	Kalikapota (CT)	---	---	---	Kolkata (51)	Alipore (48)	Magrahat (5)	Kolkata (48)	Kolkata (48)	Magrahat ()	Yes ()
84	Bamna (CT)	---	---	---	Kolkata (50)	Alipore (50)	Magrahat (6)	Kolkata (46)	Kolkata (46)	Magrahat (2)	Magrahat (2)
85	Hasimnagar (CT)	---	---	---	Kolkata (25)	Alipore (20)	Falta (8)	Kolkata (51)	Kolkata (25)	Falta (20)	Sirakola (1)
86	Baneshwarpur (CT)	---	---	---	Kolkata (25)	Alipore (20)	Falta (12)	Kolkata (50)	Kolkata (25)	Falta (19)	Yes ()
87	Chandpala Anantapathpur (CT)	---	---	---	Kolkata (28)	Alipore (30)	Falta (8)	Kolkata (52)	Kolkata (30)	Jhinja (7.5)	Yes ()
88	Fatepur (CT)	---	---	---	Kolkata (31)	Alipore (27)	Falta (5)	Kolkata (50)	Kolkata (31)	Diamond Harbour (12)	Yes ()
89	Masat (CT)	---	---	---	Kolkata (40)	Alipore (39)	Diamond Harbour (5)	Kolkata (58)	Kolkata (58)	Diamond Harbour (8)	0
90	Sangrampur (CT)	---	---	---	Kolkata (50)	Alipore (45)	Diamond Harbour (4)	Kolkata (58)	Kolkata (58)	Diamond Harbour ()	0
91	Mohanpur (CT)	---	---	---	Kolkata (45)	Alipore (45)	Diamond Harbour (3)	Kolkata (60)	Kolkata (45)	Diamond Harbour ()	0
92	Durganagar (CT)	---	---	---	Kolkata (55)	Alipore (60)	Diamond Harbour (3)	Kolkata (58)	Kolkata (58)	Diamond Harbour ()	Diamond Harbour (3)
93	Patdaha (CT)	50	40	12	Kolkata (41)	Alipore (45)	Diamond Harbour (8)	Kolkata (65)	Kolkata (65)	Diamond Harbour ()	Yes ()
94	Berandari Bagaria (CT)	---	---	---	Kolkata (62)	Alipore (50)	Diamond Harbour (10)	Kolkata (62)	Kolkata (62)	Diamond Harbour (10)	Yes ()
95	Dhola (CT)	---	---	---	Kolkata (60)	Alipore (60)	Diamond Harbour (12)	Kolkata (65)	Kolkata (60)	0	0
96	Chandpur (M) (CT)	132	38	10	Kolkata (65)	Alipore (62)	Mandir Bazar (8)	Kolkata (65)	Kolkata (65)	Mathurapur (4.5)	Yes ()
97	Bangsidharpur (M) (P) (CT)	125	37	15	Kolkata (62)	Alipore (52)	Mandir Bazar (9)	Kolkata (59)	Kolkata (59)	Jaynagar Mazilpur (2)	Yes ()
98	Purba Bishnupur (M) (CT)	125	37	15	Kolkata (65)	Alipore (50)	Mandir Bazar (9)	Kolkata (60)	Kolkata (60)	Joynagar Mazilpur (4)	Yes ()
99	Purba Ranaghat (CT)	---	---	---	Kolkata (80)	Alipore (67)	Mathurapur (7)	Kolkata (60)	Kolkata (60)	Dakshin Barasat (20)	Dakshin Barasat (20)
100	Lalpur (CT)	---	---	---	Kolkata (65)	Alipore (60)	Mathurapur (6)	Kolkata (62)	Kolkata (65)	Joynagar (8)	Yes ()
101	Krishna Chandrapur (CT)	---	---	---	Kolkata (60)	Alipore (60)	Mathurapur (10)	Kolkata (65)	Kolkata (65)	Joynagar (6)	Yes ()
102	Mathurapur (CT)	---	---	---	Kolkata (60)	Alipore (67)	Mathurapur (7)	Kolkata (60)	Kolkata (60)	Ramnagar (2)	Yes ()
103	Raynagar (CT)	2000	42	5	Kolkata (20)	Alipore (50)	Jaynagar (5)	Kolkata (25)	Kolkata (20)	Dakshin Barasat (0.5)	Dakshin Barasat (0.5)
104	Kalikapur Barasat (CT)	2000	42	5	Kolkata (20)	Alipore (45)	Jaynagar (8)	Kolkata (20)	Kolkata (20)	Barasat (0.5)	No ()
105	Baharu (CT)	2000	42	5	Kolkata	Alipore	Jaynagar (5)	Kolkata (25)	Kolkata	Bahua Street	No ()

106	Uttarparanij (CT)	---	---	---	Kolkata (25)	Alipore (50)	Jaynagar (6)	Kolkata (26)	Kolkata (26)	Baharu (3)	Yes 0
107	Alipur (CT)	---	39	10	Kolkata (25)	Alipore (40)	Jaynagar (4)	Kolkata (25)	Kolkata (25)	Baharu (3)	Yes 0
108	Uttar Durgapur (CT)	---	---	---	Kolkata (29)	Alipore (54)	Jaynagar (3)	Kolkata (25)	Kolkata (29)	Jaynagar (3)	No (1.5)
109	Nimpith (CT)	---	---	---	Kolkata (29)	Alipore (70)	Jaynagar (9)	Kolkata (29)	Kolkata (29)	-4	Yes 0
110	Tulshighata (CT)	---	---	---	Kolkata (29)	Alipore (70)	Jaynagar (4)	Kolkata (29)	Kolkata (29)	Jaynagar Mazilpur (5)	Yes 0
111	Basanti (CT)	---	---	---	Kolkata (62)	Alipore (79)	Basanti (10)	Kolkata (75)	Kolkata (62)	Contai 0	Yes 0
112	Maheshtala (M)	---	---	---	Kolkata (14)	Alipore (14)	Alipore (4)	Maheshtala (0)	Kolkata (14)	Batanagar (0.25)	Yes 0
113	Budge Budge (M)	---	---	---	Kolkata (25)	Alipore (20)	Budge Budge (5)	Maheshtala (7)	Kolkata (25)	Budge Budge 0	Yes 0
114	Pujali (M)	---	---	---	Kolkata (20)	Alipore (20)	Budge Budge (8)	Maheshtala (13)	Kolkata (20)	Budge Budge 0	Yes 0
115	Rajpur Sonarpur (M)	1582	41	10	Kolkata (25)	Alipore (20)	Sonarpur (9)	Rajpur Sonarpur (0)	Kolkata (20)	Subhasgram 0	Yes 0
116	Baruipur (M)	---	---	---	Kolkata (28)	Alipore (25)	Baruipur (10)	Rajpur Sonarpur (11)	Kolkata (28)	Baruipur 0	Yes 0
117	Diamond Harbour (M)	1495.2	---	---	Kolkata (48)	Alipore (46)	Diamond Harbour (0)	Kolkata (48)	Kolkata (48)	Diamond Harbour (0)	Yes 0
118	Jaynagar Mazilpur (M)	1412	40	13	Kolkata (40)	Alipore (52)	Baruipur (25)	Rajpur Sonarpur (38)	Kolkata (40)	Joynagar 0	Yes 0

**Statement – III
Civic and other Amenities, 2009**

Sl. No.	Name of Town	Road length (in kms.)	System of drainage				Number of latrines			
			Open (OD)	Closed (CD)	Both - Open & Closed (BD)	Nil	Pit System	Flush/ Pour Flush (Water borne)	Service	Others
1	2	3	4	5	6	7	8	9	10	11
1	Joka (CT)	N.A.	---	---	BD	---	1131	707	0	520
2	Chata Kalikapur (CT)	30	OD	---	---	---	3500	0	0	0
3	Ganye Gangadharpur (CT)	7	OD	---	---	---	990	0	0	150
4	Rameswarpur (CT)	5	---	---	BD	---	950	29	0	0
5	Asuti (CT)	7.5	OD	---	---	---	1400	7	0	50
6	Hanspukuria (CT)	3	OD	---	---	---	300	634	0	0
7	Kalua (CT)	N.A.	OD	---	---	---	500	700	0	1800
8	Ramchandrapur (CT)	1	OD	---	---	---	803	25	0	0
9	Samali (CT)	9.5	OD	---	---	---	1409	197	0	43
10	Uttar Raypur (CT)	10	---	---	BD	---	2000	1000	0	0
11	Balarampur (CT)	8	---	---	BD	---	1296	0	0	0
12	Buita (CT)	22.5	---	---	---	Nil	981	0	0	491
13	Benjanhari Acharial (P) (CT)	N.A.	OD	---	---	---	1000	0	0	0
14	Abhirampur (CT)	N.A.	OD	---	---	---	1000	0	0	0
15	Nischintapur (CT)	N.A.	---	---	BD	---	1200	5	0	0
16	Birlapur (CT)	28.5	---	---	BD	---	600	0	0	500
17	Chak Kashipur (CT)	36	OD	---	---	---	815	930	55	734
18	Chak Alampur (CT)	40	OD	---	---	---	787	1215	75	510
19	Bowali (CT)	N.A.	OD	---	---	---	100	0	0	0
20	Dakshin Raypur (CT)	N.A.	---	---	BD	---	1500	530	0	692
21	Poali (CT)	7.5	OD	---	---	---	450	0	0	0
22	Daulatpur (CT)	N.A.	---	---	BD	---	0	0	937	502
23	Bhasa (CT)	N.A.	OD	---	---	---	0	0	1200	800

24	Bishnupur (CT)	N.A.	OD	---	---	---	0	0	800	400
25	Kanyanagar (CT)	N.A.	OD	---	---	---	0	0	1400	950
26	Nahazari (CT)	16	OD	---	---	---	150	27	0	150
27	Nadabhanga (CT)	N.A.	---	---	---	Nil	345	0	0	173
28	Kanganbaria (CT)	29.6	---	---	BD	---	404	0	0	202
29	Bora Gagangohalia (CT)	20.8	---	---	---	Nil	312	0	0	156
30	Chanddandaha (CT)	15.5	---	---	---	Nil	100	100	50	450
31	Barkalikapur (CT)	25	OD	---	---	---	300	100	84	1016
32	Patharberia (CT)	16	OD	---	---	---	430	150	100	320
33	Ramkrishnapur (CT)	3	OD	---	---	---	370	0	0	185
34	Amtala (CT)	22	---	---	BD	---	200	1050	0	50
35	Kriparampur (CT)	N.A.	---	---	BD	---	50	1000	0	0
36	Chak Enayetnagar (CT)	2	OD	---	---	---	45	20	52	120
37	Radhanagar (CT)	N.A.	---	---	BD	---	387	0	0	194
38	Danga (CT)	19	OD	---	---	---	739	904	0	0
39	Ramchandrapur (CT)	5	---	---	BD	---	531	0	0	266
40	Bidyadharpur (CT)	N.A.	OD	---	---	---	269	0	0	135
41	Kalikapur (CT)	10	OD	---	---	---	359	0	0	180
42	Chak Baria (CT)	10	OD	---	---	---	255	0	0	128
43	Sahebpur (CT)	N.A.	---	---	---	Nil	436	0	0	218
44	Maricha (CT)	N.A.	OD	---	---	---	261	0	0	131
45	Bhangar Raghunathpur (CT)	N.A.	OD	---	---	---	332	0	0	166
46	Gobindapur (CT)	N.A.	OD	---	---	---	493	0	0	247
47	Kalaria (CT)	5	---	---	BD	---	411	0	0	0
48	Gaur Daha (CT)	4	---	---	---	Nil	309	0	0	0
49	Banshra (CT)	9	---	---	---	Nil	1652	0	0	826
50	Rajapur (CT)	N.A.	OD	---	---	---	542	0	0	271
51	Taldi (CT)	34	OD	---	---	---	2500	55	0	1725
52	Bayarsing (CT)	N.A.	OD	---	---	---	456	3	0	1570
53	Matla (CT)	N.A.	---	---	BD	---	2308	2062	638	1546
54	Dighirpar (CT)	3	OD	---	---	---	953	0	0	477
55	Makhal Tala (CT)	N.A.	---	---	---	Nil	612	0	0	306
56	Petua (CT)	12	OD	---	---	---	2560	1200	0	1140
57	Garia (CT)	5	---	---	BD	---	375	525	0	151
58	Panchghara (CT)	8	OD	---	---	---	1320	570	0	1430
59	Mallikpur (CT)	8	OD	---	---	---	2250	350	0	0
60	Hariharpur (CT)	8	OD	---	---	---	1800	960	0	320
61	Champahati (CT)	30	---	---	BD	---	2000	0	0	500
62	Solgohalia (CT)	40	OD	---	---	---	1600	50	0	225
63	Naridana (CT)	3	---	---	BD	---	265	435	0	91
64	Baruipur (P) (CT)	14	---	---	BD	---	100	1	0	0
65	Salipur (P) (CT)	6	OD	---	---	---	2000	0	0	0
66	Khodar Bazar (CT)	1.5	OD	---	---	---	345	0	0	173
67	Komarhat (CT)	N.A.	OD	---	---	---	700	300	0	0
68	Dhamua (CT)	21	---	---	---	Nil	0	0	0	1274
69	Shyampur (CT)	66	---	---	---	Nil	30	1057	0	0
70	Nainan (CT)	6	OD	---	---	---	100	0	0	0
71	Uttar Kalas (CT)	15	OD	---	---	---	402	0	0	0
72	Dihi Kalas (CT)	13	OD	---	---	---	681	0	0	0
73	Swangrampur (CT)	17	OD	---	---	---	421	89	0	0
74	Bilandapur (CT)	6.5	OD	---	---	---	297	117	21	0
75	Magrahat (CT)	12	OD	---	---	---	335	107	5	0
76	Ajodhyanagar (CT)	N.A.	OD	---	---	---	221	0	0	111
77	Sirakol (CT)	N.A.	OD	---	---	---	573	0	0	287
78	Uttar Bishnupur (CT)	N.A.	---	---	BD	---	220	0	0	110
79	Ghola Noapara (CT)	N.A.	OD	---	---	---	272	0	0	136
80	Usthi (CT)	N.A.	---	---	BD	---	329	0	0	165
81	Barijpur (CT)	N.A.	OD	---	---	---	258	0	0	129
82	Uttar Kusum (CT)	N.A.	OD	---	---	---	509	0	0	255

83	Kalikapota (CT)	N.A.	OD	---	---	---	604	0	0	302
84	Bamna (CT)	N.A.	OD	---	---	---	216	0	0	108
85	Hasimnagar (CT)	N.A.	OD	---	---	---	301	0	0	151
86	Baneshwarpur (CT)	N.A.	OD	---	---	---	269	0	0	135
87	Chandpala Anantapathpur (CT)	N.A.	OD	---	---	---	315	0	0	158
88	Fatepur (CT)	N.A.	OD	---	---	---	504	0	0	252
89	Masat (CT)	N.A.	OD	---	---	---	310	0	0	155
90	Sangrampur (CT)	N.A.	OD	---	---	---	311	0	0	156
91	Mohanpur (CT)	N.A.	OD	---	---	---	262	0	0	131
92	Durganagar (CT)	N.A.	OD	---	---	---	264	0	0	132
93	Patdaha (CT)	N.A.	---	---	BD	---	200	0	0	100
94	Berandari Bagaria (CT)	N.A.	---	---	BD	---	522	0	0	261
95	Dhola (CT)	N.A.	OD	---	---	---	261	0	0	131
96	Chandpur (M) (CT)	N.A.	---	---	---	Nil	55	0	0	227
97	Bangsidharpur (M) (P) (CT)	2	---	---	BD	---	0	612	47	325
98	Purba Bishnupur (M) (CT)	3	---	---	BD	---	0	1892	176	574
99	Purba Ranaghat (CT)	N.A.	OD	---	---	---	257	0	0	129
100	Lalpur (CT)	N.A.	OD	---	---	---	218	0	0	109
101	Krishna Chandrapur (CT)	N.A.	OD	---	---	---	421	0	0	211
102	Mathurapur (CT)	N.A.	OD	---	---	---	460	0	0	230
103	Raynagar (CT)	4	OD	---	---	---	50	200	0	0
104	Kalikapur Barasat (CT)	5	OD	---	---	---	300	500	150	100
105	Baharu (CT)	4	OD	---	---	---	50	200	0	0
106	Uttarparanij (CT)	10	OD	---	---	---	150	0	0	0
107	Alipur (CT)	15	OD	---	---	---	283	0	0	142
108	Uttar Durgapur (CT)	28	OD	---	---	---	297	0	0	149
109	Nimpith (CT)	N.A.	OD	---	---	---	448	0	0	224
110	Tulshighata (CT)	N.A.	OD	---	---	---	244	0	0	122
111	Basanti (CT)	N.A.	OD	---	---	---	381	0	0	191
112	Maheshkala (M)	N.A.	---	---	BD	---	700	0	0	3
113	Budge Budge (M)	N.A.	---	---	BD	---	4514	0	0	2257
114	Pujali (M)	92.77	---	---	BD	---	126	6760	847	221
115	Rajpur Sonarpur (M)	1336	OD	---	---	---	5000	85000	0	0
116	Baruipur (M)	34.9	---	---	BD	---	3307	0	0	1654
117	Diamond Harbour (M)	48	---	---	BD	---	652	7010	0	460
118	Jaynagar Mazilpur (M)	63	OD	---	---	---	2895	1514	0	0

Sl. No.	Name of Town	Protected water supply			Electrification (Number of connections)				
		Source of supply (Codes) @	System of storage with capacity in kilo litres (along with Codes) @	Fire Fighting service*	Domestic	Industrial	Commercial	Road lighting (points)	Others
1	2	12	13	14	15	16	17	18	19
1	Joka (CT)	OHT, BWT	TT(), TK/P/L()	No, ()	999	20	200	100	0
2	Chata Kalikapur (CT)	OHT, BWT	HP(), CW()	No, ()	2000	700	100	200	0
3	Ganye Gangadharpur (CT)	OHT, BWT	HP(), CW()	No, Behala(6)	1212	1	25	35	0
4	Rameswarpur (CT)	OHT, BWT	HP(), CW()	No, Behala(7)	950	0	50	150	0
5	Asuti (CT)	OHT, BWT	HP(), CW()	No, Thakurpukur(10.5)	1430	0	20	30	0
6	Hanspukuria (CT)	OHT, BWT	TT(), TW/B()	No, ()	815	45	152	96	0
7	Kalua (CT)	SR, BWT	TT(), TW/B()	No, Behala(2)	3000	0	300	15	0
8	Ramchandrapur (CT)	SR, BWT	TT(), HP()	No, Behala(9)	915	0	105	50	0
9	Samali (CT)	---	OHT(), HP()	No, Behala(7)	1857	10	180	0	0
10	Uttar Raypur (CT)	---	HP(), HP()	No, Budge Budge(1)	1200	0	200	105	0
11	Balarampur (CT)	---	HP(), HP()	No, (5)	491	0	0	0	0
12	Buita (CT)	---	TU(), HP()	No, Budge Budge(10)	2000	0	35	0	0
13	Benjanhari Acharial (P) (CT)	---	HP(), HP()	No, Budge Budge(6)	1200	0	0	0	0
14	Abhirampur (CT)	---	HP(), HP()	No, Budge Budge(6)	1200	0	0	0	0

15	Nischintapur (CT)	---	HP(), HP()	No, Budge Budge(6)	1300	2	10	0	0
16	Birlapur (CT)	OHT	TT(), HP()	No, BUDGE BUDGE(10)	2546	0	36	18	0
17	Chak Kashipur (CT)	OHT	TT(), RW()	No, Budge Budge(8)	1274	15	1	0	0
18	Chak Alampur (CT)	OHT	TT(), RW()	No, Budge Budge(9)	1325	36	3	0	0
19	Bowali (CT)	OHT	TT(), RW()	No, ()	22235	13	201	0	0
20	Dakshin Raypur (CT)	OHT	TT(93), RW()	No, ()	1341	0	0	0	0
21	Poali (CT)	SR, BWT	TT(), TW/B()	No, Budge Budge(18)	1280	125	0	0	0
22	Daulatpur (CT)	OHT, SR	TW/B(), TT()	No, ()	1342	0	557	0	0
23	Bhasa (CT)	OHT, SR	TW/B(), TT()	No, Thakurpukur(4)	1400	0	400	0	0
24	Bishnupur (CT)	OHT, SR	TW/B(), TU()	No, Thakurpukur()	1100	0	200	0	0
25	Kanyanagar (CT)	OHT, SR	TW/B(), TU()	No, Thakurpukur(6)	1600	0	600	0	0
26	Nahazari (CT)	OHT, SR	TT(), TU()	No, Kolkata(15)	1507	0	0	0	0
27	Nadabhanga (CT)	OHT, SR	TT(), TU()	No, ()	551	0	0	0	0
28	Kanganbaria (CT)	SR, SR	OHT(), HP()	No, Behala(13)	646	0	0	0	0
29	Bora Gagangohalia (CT)	SR, SR	OHT(), HP()	No, Kolkata(17)	499	0	0	0	0
30	Chanddandaha (CT)	---	TT(), TW/B()	No, ()	900	2	70	25	0
31	Barkalikapur (CT)	OHT	TT(), TW/B()	No, Behala(11)	548	1	36	0	0
32	Patharberia (CT)	OHT	TT(), TW/B()	No, Behala(12)	497	1	15	0	0
33	Ramkrishnapur (CT)	OHT	TT(), TW/B()	No, ()	900	0	0	100	120
34	Amtala (CT)	OHT	TT(), HP()	No, Behala(15)	200	100	1500	100	0
35	Kriparampur (CT)	OHT, SR	TT(), TW/B()	No, Behala(15)	600	4	50	15	0
36	Chak Enayetnagar (CT)	SR, SR	TT(), TW/B()	No, ()	461	0	0	0	0
37	Radhanagar (CT)	SR, SR	TT(), HP()	No, ()	619	0	0	0	0
38	Danga (CT)	SR, SR	HP(), HP()	No, ()	1050	39	90	0	0
39	Ramchandrapur (CT)	SR, SR	TW/B(), HP()	No, Naktala(6)	850	0	150	75	0
40	Bidyadharpur (CT)	SR, SR	TW/B(), HP()	No, ()	430	0	0	0	0
41	Kalikapur (CT)	BWT, SR	TT(), HP()	No, ()	200	0	6	0	0
42	Chak Baria (CT)	BWT, SR	TT(), HP()	No, ()	150	0	6	0	0
43	Sahebpur (CT)	OHT, SR	TT(), HP()	No, ()	698	0	0	0	0
44	Maricha (CT)	OHT, SR	HP(), TW/B()	No, ()	417	0	0	0	0
45	Bhangar Raghunathpur (CT)	OHT, SR	HP(), TW/B()	No, ()	531	0	0	0	0
46	Gobindapur (CT)	OHT, SR	HP(), TW/B()	No, ()	789	0	0	0	0
47	Kalaria (CT)	OHT, SR	HP(), TW/B()	No, ()	277	0	0	0	0
48	Gaur Daha (CT)	OHT, SR	HP(), TW/B()	No, ()	179	0	0	0	0
49	Banshra (CT)	OHT, SR	HP(), TW/B()	No, ()	371	0	0	0	0
50	Rajapur (CT)	OHT, SR	HP(), TW/B()	No, ()	700	0	30	60	0
51	Taldi (CT)	PT, SR	TW/B(), TW/B()	No, ()	1540	0	280	85	6
52	Bayarsing (CT)	PT, SR	TW/B(), TW/B()	No, ()	480	0	42	10	4
53	Matla (CT)	OHT, SR	HP(), PT()	No, Baruiipur()	4220	383	0	584	109
54	Dighirpar (CT)	OHT, SR	HP(), PT()	No, ()	1524	0	0	0	0
55	Makhal Tala (CT)	OHT, SR	HP(), PT()	No, ()	979	0	0	0	0
56	Petua (CT)	---	TT(), CW()	No, ()	3750	0	0	125	0
57	Garia (CT)	---	TW/B(), CW()	No, ()	1420	1	20	32	0
58	Panchghara (CT)	---	TT(), TU()	No, ()	2470	0	0	50	0
59	Mallikpur (CT)	---	CW(), HP()	No, ()	2520	0	0	252	0
60	Hariharpur (CT)	---	HP(), HP()	No, Baruiipur(5)	2800	5	100	0	0
61	Champahati (CT)	---	TT(), TU()	No, ()	1500	3	50	0	200
62	Solgohalia (CT)	---	TT(), TU()	No, Baruiipur(9)	1050	0	0	0	0
63	Naridana (CT)	---	OHT(2000), TU()	No, ()	1215	1	19	27	0
64	Baruiipur (P) (CT)	OHT	TT(), TW/B()	No, Piyali Town(6)	5000	30	200	300	0
65	Salipur (P) (CT)	---	HP(), TU()	No, Baruiipur(5)	2000	2	150	0	0
66	Khodar Bazar (CT)	BWT	HP(), TU()	No, Baruiipur(1)	800	0	100	25	0
67	Komarhat (CT)	BWT	HP(), TU()	No, ()	900	0	100	100	0
68	Dhamua (CT)	OHT	TT(7000), HP()	No, Baruiipur(20)	1623	0	348	0	0
69	Shyampur (CT)	OHT	TT(900), HP()	No, Baruiipur(25)	1297	0	40	0	0
70	Nainan (CT)	OHT	TT(900), HP()	No, Baruiipur(28)	500	5	0	0	0

71	Uttar Kalas (CT)	OHT	TT(), HP()	No, Diamond Harbour(30)	200	0	20	0	0
72	Dihi Kalas (CT)	OHT	TT(), HP()	No, Diamond Harbour(30)	300	100	0	0	0
73	Swangrampur (CT)	OHT	TT(700), HP()	No, Amtala(30)	293	0	22	0	0
74	Bilandapur (CT)	OHT	TT(700), HP()	No, Amtala(32)	290	0	0	0	0
75	Magrahat (CT)	OHT	TT(700), HP()	No, Amtala(32)	310	1	20	0	0
76	Ajodhyanagar (CT)	OHT	TT(), HP()	No, ()	353	0	0	0	0
77	Sirakol (CT)	OHT	TT(), TU()	No, ()	917	0	0	0	0
78	Uttar Bishnupur (CT)	---	TW/B(), R/C()	No, ()	352	0	0	0	0
79	Ghola Noapara (CT)	---	TT(), HP()	No, ()	435	0	0	0	0
80	Usthi (CT)	---	UW(), TW/B()	No, ()	527	0	0	0	0
81	Barijpur (CT)	---	HP(), R/C()	No, ()	412	0	0	0	0
82	Uttar Kusum (CT)	---	HP(), TK/P/L()	No, ()	814	0	0	0	0
83	Kalikapota (CT)	---	UW(), HP()	No, ()	966	0	0	0	0
84	Bamna (CT)	---	UW(), HP()	No, ()	345	0	0	0	0
85	Hasimnagar (CT)	---	TT(), HP()	No, ()	481	0	0	0	0
86	Baneshwarpur (CT)	---	TT(), HP()	No, ()	430	0	0	0	0
87	Chandpala Anantapathpur (CT)	---	HP(), R/C()	No, ()	503	0	0	0	0
88	Fatepur (CT)	---	UW(), HP()	No, ()	806	0	0	0	0
89	Masat (CT)	---	TW/B(), O()	No, ()	496	0	0	0	0
90	Sangrampur (CT)	---	TT(), UW()	No, ()	498	0	0	0	0
91	Mohanpur (CT)	---	TW/B(), TK/P/L()	No, ()	419	0	0	0	0
92	Durganagar (CT)	---	TT(), HP()	No, ()	422	0	0	0	0
93	Patdaha (CT)	OHT	HP(), HP()	No, Free Trade Zone(10)	125	0	12	3	0
94	Berandari Bagaria (CT)	OHT	HP(), R/C()	No, ()	834	0	0	0	0
95	Dhola (CT)	OHT	TT(), HP()	No, ()	418	0	0	0	0
96	Chandpur (M) (CT)	---	HP(), TK/P/L()	No, ()	328	0	0	0	0
97	Bangsidharpur (M) (P) (CT)	---	HP(), TK/P/L()	No, ()	587	0	0	79	0
98	Purba Bishnupur (M) (CT)	---	HP(), TK/P/L()	No, ()	1986	215	0	265	0
99	Purba Ranaghat (CT)	---	UW(), TU()	No, ()	410	0	0	0	0
100	Lalpur (CT)	---	HP(), TU()	No, ()	348	0	0	0	0
101	Krishna Chandrapur (CT)	---	HP(), R/C()	No, ()	674	0	0	0	0
102	Mathurapur (CT)	---	UW(), R/C()	No, ()	736	0	0	0	0
103	Raynagar (CT)	---	TK/P/L(275), OHT()	No, Baruipur(26)	600	0	10	20	0
104	Kalikapur Barasat (CT)	---	TK/P/L(), HP()	No, Baruipur(20)	593	0	6	18	0
105	Baharu (CT)	---	TK/P/L(275), OHT()	No, Baruipur(26)	1420	0	10	20	0
106	Uttarparanij (CT)	---	TK/P/L(), OHT()	No, Baruipur(26)	400	0	20	20	0
107	Alipur (CT)	OHT	TT(250), HP()	No, Baruipur(25)	360	0	25	0	0
108	Uttar Durgapur (CT)	OHT	TT(), TW/B()	No, ()	580	25	95	0	633
109	Nimpith (CT)	OHT	TT(), TU()	No, ()	716	0	0	0	0
110	Tulshighata (CT)	OHT	TT(), TU()	No, ()	390	0	0	0	0
111	Basanti (CT)	OHT, SR	R/C()	No, Contai(10)	315	3	0	0	5
112	Maheshtala (M)	OHT	TT(), HP()	No, ()	40582	0	0	9071	0
113	Budge Budge (M)	OHT	R/C(272), TT()	Yes	7222	0	0	1770	0
114	Pujali (M)	OHT, PT	TT(3974), HP()	No, Budge Budge(6)	7556	22	287	525	0
115	Rajpur Sonarpur (M)	OHT, BWT	TW/B(240), TU(4012)	No, Tollygunge(20)	85000	150	10000	19500	100
116	Baruipur (M)	---	TT(), TW/B()	No, ()	5291	0	0	3101	0
117	Diamond Harbour (M)	OHT	TT(27276), HP()	Yes	9300	62	1200	2368	7
118	Jaynagar Mazilpur (M)	---	HP()	No, Baruipur(25)	4847	59	1289	1350	96

* In case this service is not available in the town, the name of the nearest place and its distance from the town where facility is available has been given

@ Two major source only

Abbreviation :

TT : Tap water from treated source	TW/B : Tubewell /Borehole	OHT : Over head Tank
TU : Tap water from un-treated source	RW : Rainwater	SR : Service Reservoir
CW : Covered well	S : Spring	RIG : River Infiltration Gallery
UW : Un-covered well	TK/P/L : Tank/Pond/Lake	BWP : Bore Well Pumping system
HP : Hand pump	O : Others	PT : Pressure Tank
	N/A, NA, N.A : Not Available	

**Statement – IV
Medical Facilities, 2009**

Sl. No.	Name of Town	No. of Medical facilities* (with number of beds in brackets)					
		Hospitals (Allopathic & Others)	Dispensaries/ Health Center	Family Welfare Center	Maternity and Child Welfare Center	Maternity Homes	T.B. Hospital/ Clinic
1	2	3	4	5	6	7	8
1	Joka (CT)	8 Kms.	11 Kms.	8 Kms.	6 Kms.	6 Kms.	18 Kms.
2	Chata Kalikapur (CT)	8 Kms.	5 Kms.	1(0)	4 Kms.	5 Kms.	10 Kms.
3	Ganye Gangadharpur (CT)	2 Kms.	5 Kms.	20 Kms.	5 Kms.	5 Kms.	17 Kms.
4	Rameswarpur (CT)	8.5 Kms.	5 Kms.	2(0)	4 Kms.	5 Kms.	10 Kms.
5	Asuti (CT)	3(0)	4 Kms.	5 Kms.	5 Kms.	1.5 Kms.	2 Kms.
6	Hanspukuria (CT)	1 Kms.	8 Kms.	8 Kms.	8 Kms.	8 Kms.	8 Kms.
7	Kalua (CT)	1 Kms.	1(0)	4 Kms.	4 Kms.	4 Kms.	7 Kms.
8	Ramchandrapur (CT)	7 Kms.	0.5 Kms.	N.A.	2 Kms.	N.A.	15 Kms.
9	Samali (CT)	1 Kms.	1(0)	10 Kms.	11 Kms.	11 Kms.	30 Kms.
10	Uttar Raypur (CT)	10 Kms.	11 Kms.	8 Kms.	9 Kms.	9 Kms.	27 Kms.
11	Balarampur (CT)	3 Kms.	2(0)	3 Kms.	3 Kms.	N.A.	N.A.
12	Buita (CT)	26 Kms.	2 Kms.	2 Kms.	2 Kms.	26 Kms.	22 Kms.
13	Benjanhari Acharial (P) (CT)	26 Kms.	2 Kms.	2 Kms.	2 Kms.	26 Kms.	22 Kms.
14	Abhirampur (CT)	26 Kms.	2 Kms.	2 Kms.	2 Kms.	26 Kms.	22 Kms.
15	Nischintapur (CT)	10 Kms.	2(0)	10 Kms.	16 Kms.	10 Kms.	24 Kms.
16	Birlapur (CT)	6 Kms.	2(2)	8 Kms.	8 Kms.	8 Kms.	6 Kms.
17	Chak Kashipur (CT)	5 Kms.	1(1)	9 Kms.	9 Kms.	9 Kms.	7 Kms.
18	Chak Alampur (CT)	N.A.	N.A.	N.A.	N.A.	N.A.	N.A.
19	Bowali (CT)	N.A.	N.A.	N.A.	N.A.	N.A.	N.A.
20	Dakshin Raypur (CT)	N.A.	N.A.	N.A.	N.A.	N.A.	N.A.
21	Poali (CT)	11 Kms.	12 Kms.	N.A.	N.A.	N.A.	1 Kms.
22	Daulatpur (CT)	N.A.	1(0)	1(0)	N.A.	N.A.	2 Kms.
23	Bhasa (CT)	N.A.	1(0)	N.A.	N.A.	N.A.	N.A.
24	Bishnupur (CT)	N.A.	1(0)	N.A.	N.A.	N.A.	N.A.
25	Kanyanagar (CT)	1(10)	2(0)	N.A.	N.A.	N.A.	N.A.
26	Nahazari (CT)	N.A.	N.A.	N.A.	N.A.	N.A.	N.A.
27	Nadabhanga (CT)	4 Kms.	1(0)	4 Kms.	4 Kms.	4 Kms.	N.A.
28	Kanganbaria (CT)	5 Kms.	1(0)	5 Kms.	5 Kms.	5 Kms.	N.A.
29	Bora Gagangohalia (CT)	4 Kms.	6 Kms.	N.A.	8 Kms.	8 Kms.	6 Kms.
30	Chanddandaha (CT)	3 Kms.	3 Kms.	1(0)	1(0)	22 Kms.	0.5 Kms.
31	Barkalikapur (CT)	8 Kms.	4 Kms.	1(0)	1(0)	N.A.	25 Kms.
32	Patharberia (CT)	N.A.	N.A.	N.A.	N.A.	N.A.	1(0)
33	Ramkrishnapur (CT)	1(50)	3 Kms.	7 Kms.	N.A.	1(0)	5 Kms.
34	Amtala (CT)	2 Kms.	4 Kms.	8 Kms.	2 Kms.	2 Kms.	7 Kms.
35	Kriparampur (CT)	2 Kms.	4(0)	14 Kms.	14 Kms.	14 Kms.	10 Kms.
36	Chak Enayethnagar (CT)	18 Kms.	1(0)	18 Kms.	16 Kms.	16 Kms.	40 Kms.
37	Radhanagar (CT)	10 Kms.	1 Kms.	10 Kms.	10 Kms.	N.A.	4 Kms.
38	Danga (CT)	15 Kms.	1 Kms.	6 Kms.	4 Kms.	4 Kms.	4 Kms.
39	Ramchandrapur (CT)	N.A.	N.A.	N.A.	N.A.	N.A.	N.A.
40	Bidyadharpur (CT)	12 Kms.	1(10)	12 Kms.	12 Kms.	12 Kms.	12 Kms.
41	Kalikapur (CT)	3.5 Kms.	3.5 Kms.	3.5 Kms.	3.5 Kms.	3.5 Kms.	4.5 Kms.

42	Chak Baria (CT)	12 Kms.	N.A.	1(0)	N.A.	N.A.	N.A.
43	Sahebpur (CT)	19 Kms.	3 Kms.	20 Kms.	4 Kms.	4 Kms.	3 Kms.
44	Maricha (CT)	18 Kms.	N.A.	12 Kms.	7 Kms.	7 Kms.	7 Kms.
45	Bhangar Raghunathpur (CT)	1.5 Kms.	1.5 Kms.	1.5 Kms.	1.5 Kms.	1.5 Kms.	40 Kms.
46	Gobindapur (CT)	N.A.	1(0)	N.A.	N.A.	N.A.	N.A.
47	Kalaria (CT)	N.A.	1(17)	N.A.	N.A.	N.A.	N.A.
48	Gaur Daha (CT)	N.A.	6(0)	N.A.	N.A.	N.A.	N.A.
49	Banshra (CT)	7 Kms.	N.A.	N.A.	7(0)	N.A.	N.A.
50	Rajapur (CT)	9 Kms.	2(0)	9 Kms.	10(0)	50 Kms.	40 Kms.
51	Taldi (CT)	N.A.	2(0)	N.A.	N.A.	N.A.	N.A.
52	Bayarsing (CT)	N.A.	3(0)	N.A.	30(0)	N.A.	N.A.
53	Matla (CT)	1(1000)	N.A.	N.A.	N.A.	N.A.	N.A.
54	Dighirpar (CT)	20 Kms.	2(0)	N.A.	20 Kms.	20 Kms.	45 Kms.
55	Makhal Tala (CT)	7 Kms.	5 Kms.	5 Kms.	5 Kms.	N.A.	20 Kms.
56	Petua (CT)	15 Kms.	15 Kms.	15 Kms.	15 Kms.	15 Kms.	15 Kms.
57	Garia (CT)	8 Kms.	1 Kms.	1 Kms.	8 Kms.	N.A.	15 Kms.
58	Panchghara (CT)	7 Kms.	1 Kms.	1 Kms.	1 Kms.	N.A.	15 Kms.
59	Mallikpur (CT)	1(6)	N.A.	N.A.	1(0)	N.A.	N.A.
60	Hariharpur (CT)	N.A.	1(0)	N.A.	N.A.	N.A.	N.A.
61	Champahati (CT)	13 Kms.	1(0)	N.A.	N.A.	N.A.	20 Kms.
62	Solgohalia (CT)	15 Kms.	15 Kms.	15 Kms.	15 Kms.	15 Kms.	15 Kms.
63	Naridana (CT)	3 Kms.	3(0)	3 Kms.	3 Kms.	3 Kms.	3 Kms.
64	Baruipur (P) (CT)	1.5 Kms.	N.A.	N.A.	1 Kms.	N.A.	N.A.
65	Salipur (P) (CT)	1.5 Kms.	1(0)	1.5 Kms.	1.5 Kms.	1.5 Kms.	16 Kms.
66	Khodar Bazar (CT)	8 Kms.	20 Kms.	8 Kms.	8 Kms.	25 Kms.	18 Kms.
67	Komarhat (CT)	12 Kms.	3 Kms.	12 Kms.	N.A.	45 Kms.	32 Kms.
68	Dhamua (CT)	25 Kms.	12 Kms.	12 Kms.	2(0)	25 Kms.	12 Kms.
69	Shyampur (CT)	28 Kms.	8 Kms.	8 Kms.	1(0)	28 Kms.	8 Kms.
70	Nainan (CT)	28 Kms.	3 Kms.	3 Kms.	1(0)	28 Kms.	3 Kms.
71	Uttar Kalas (CT)	28 Kms.	3 Kms.	3 Kms.	1(0)	28 Kms.	3 Kms.
72	Dihi Kalas (CT)	30 Kms.	1.5 Kms.	1.5 Kms.	1(0)	22 Kms.	1.5 Kms.
73	Swangrampur (CT)	29 Kms.	1 Kms.	1 Kms.	1(0)	1 Kms.	1 Kms.
74	Bilandapur (CT)	29 Kms.	1(0)	1(0)	2(0)	25 Kms.	1(1)
75	Magrahat (CT)	5 Kms.	N.A.	N.A.	N.A.	N.A.	2 Kms.
76	Ajodhyanagar (CT)	3(2)	4(0)	N.A.	N.A.	N.A.	1(1)
77	Sirakol (CT)	30 Kms.	N.A.	40 Kms.	30 Kms.	30 Kms.	2(1)
78	Uttar Bishnupur (CT)	25 Kms.	N.A.	N.A.	N.A.	N.A.	N.A.
79	Ghola Noapara (CT)	N.A.	1(0)	1(0)	N.A.	N.A.	N.A.
80	Usthi (CT)	N.A.	N.A.	N.A.	N.A.	N.A.	N.A.
81	Barijpur (CT)	N.A.	N.A.	N.A.	N.A.	N.A.	N.A.
82	Uttar Kusum (CT)	N.A.	N.A.	N.A.	N.A.	N.A.	N.A.
83	Kalikapota (CT)	N.A.	N.A.	N.A.	N.A.	N.A.	N.A.
84	Bamna (CT)	20 Kms.	1(0)	1(0)	18 Kms.	18 Kms.	20 Kms.
85	Hasimnagar (CT)	20 Kms.	0.5 Kms.	20 Kms.	20 Kms.	20 Kms.	1(0)
86	Baneshwarpur (CT)	8 Kms.	4(0)	17.5 Kms.	17.5 Kms.	N.A.	8 Kms.
87	Chandpala Anantapathpur (CT)	12 Kms.	10(0)	14 Kms.	20 Kms.	20 Kms.	20 Kms.
88	Fatepur (CT)	5 Kms.	5 Kms.	7 Kms.	5 Kms.	5 Kms.	10 Kms.
89	Masat (CT)	2 Kms.	0.5 Kms.	1 Kms.	10 Kms.	10 Kms.	N.A.
90	Sangrampur (CT)	N.A.	N.A.	N.A.	N.A.	N.A.	N.A.
91	Mohanpur (CT)	3 Kms.	4 Kms.	2 Kms.	2 Kms.	2 Kms.	3 Kms.
92	Durganagar (CT)	10 Kms.	1(0)	1(0)	5 Kms.	5 Kms.	5 Kms.
93	Patdaha (CT)	9 Kms.	N.A.	N.A.	N.A.	N.A.	9 Kms.
94	Berandari Bagaria (CT)	1.5 Kms.	5(0)	28 Kms.	11 Kms.	11 Kms.	28 Kms.
95	Dhola (CT)	22 Kms.	2.5 Kms.	3 Kms.	9 Kms.	9 Kms.	1(2)
96	Chandpur (M) (CT)	3 Kms.	1(0)	31 Kms.	3 Kms.	3 Kms.	65 Kms.
97	Bangsidharpur (M) (P) (CT)	3 Kms.	2(0)	31 Kms.	3 Kms.	3 Kms.	65 Kms.

98	Purba Bishnupur (M) (CT)	22 Kms.	10 Kms.	N.A.	N.A.	N.A.	N.A.
99	Purba Ranaghat (CT)	2(0)	N.A.	N.A.	N.A.	N.A.	N.A.
100	Lalpur (CT)	55 Kms.	1(0)	N.A.	10 Kms.	N.A.	60 Kms.
101	Krishna Chandrapur (CT)	1 Kms.	5 Kms.	17 Kms.	5 Kms.	5 Kms.	60 Kms.
102	Mathurapur (CT)	6 Kms.	1 Kms.	1(0)	10 Kms.	10 Kms.	37 Kms.
103	Raynagar (CT)	1 Kms.	1 Kms.	N.A.	2(0)	7 Kms.	25 Kms.
104	Kalikapur Barasat (CT)	6 Kms.	1 Kms.	1(0)	10 Kms.	10 Kms.	37 Kms.
105	Baharu (CT)	15 Kms.	5(2)	2(2)	5 Kms.	5 Kms.	27 Kms.
106	Uttarparanij (CT)	12 Kms.	2(0)	2(0)	N.A.	N.A.	35 Kms.
107	Alipur (CT)	12 Kms.	1(0)	3 Kms.	N.A.	3 Kms.	60 Kms.
108	Uttar Durgapur (CT)	30 Kms.	60 Kms.	1(6)	4 Kms.	4 Kms.	1(0)
109	Nimpith (CT)	30 Kms.	60 Kms.	3 Kms.	3 Kms.	3 Kms.	3 Kms.
110	Tulshighata (CT)	1 Kms.	N.A.	14 Kms.	15 Kms.	N.A.	6 Kms.
111	Basanti (CT)	1(10)	3(0)	2(0)	28 Kms.	28 Kms.	44 Kms.
112	Maheshtala (M)	1(50)	2(0)	N.A.	N.A.	1(0)	N.A.
113	Budge Budge (M)	N.A.	N.A.	N.A.	N.A.	N.A.	N.A.
114	Pujali (M)	2(27)	34(0)	N.A.	1(0)	1(0)	N.A.
115	Rajpur Sonarpur (M)	N.A.	N.A.	N.A.	N.A.	N.A.	N.A.
116	Baruipur (M)	1(250)	5(0)	1(0)	1(0)	1(0)	1(0)
117	Diamond Harbour (M)	10 Kms.	4(0)	1(0)	1(10)	N.A.	5 Kms.
118	Jaynagar Mazilpur (M)	3 Kms.	N.A.	7 Kms.	N.A.	N.A.	8 Kms.

Sl. No.	Name of Town	No. of Medical facilities* (with number of beds in brackets)					
		Nursing Homes	Veterinary Hospital	Mobile Health Clinic	Others etc.	Charitable Hospital/Nursing Home (Numbers)	Medicine Shop (Numbers)
1	2	9	10	11	12	13	14
1	Joka (CT)	4 Kms.	10 Kms.	N.A.	N.A.	1	7
2	Chata Kalikapur (CT)	3 Kms.	8 Kms.	N.A.	N.A.	0	0
3	Ganye Gangadharpur (CT)	5 Kms.	15 Kms.	N.A.	N.A.	0	0
4	Rameswarpur (CT)	3 Kms.	8 Kms.	N.A.	N.A.	0	0
5	Asuti (CT)	1 Kms.	8 Kms.	N.A.	N.A.	0	5
6	Hanspukuria (CT)	9 Kms.	7 Kms.	N.A.	N.A.	1	20
7	Kalua (CT)	3 Kms.	1(0)	N.A.	N.A.	0	8
8	Ramchandrapur (CT)	N.A.	12 Kms.	N.A.	N.A.	0	2
9	Samali (CT)	15 Kms.	5 Kms.	N.A.	N.A.	0	4
10	Uttar Raypur (CT)	7 Kms.	15 Kms.	N.A.	N.A.	0	5
11	Balarampur (CT)	8 Kms.	8 Kms.	N.A.	N.A.	0	3
12	Buita (CT)	4 Kms.	N.A.	N.A.	N.A.	0	1
13	Benjanhari Acharial (P) (CT)	4 Kms.	N.A.	N.A.	N.A.	0	1
14	Abhirampur (CT)	4 Kms.	N.A.	N.A.	N.A.	0	0
15	Nischintapur (CT)	7 Kms.	12 Kms.	N.A.	N.A.	0	32
16	Birlapur (CT)	2 Kms.	30 Kms.	7 Kms.	N.A.	0	1
17	Chak Kashipur (CT)	3 Kms.	31 Kms.	6 Kms.	N.A.	0	1
18	Chak Alampur (CT)	N.A.	N.A.	N.A.	N.A.	0	0
19	Bowali (CT)	N.A.	N.A.	N.A.	N.A.	0	0
20	Dakshin Raypur (CT)	N.A.	N.A.	N.A.	N.A.	0	0
21	Poali (CT)	4 Kms.	N.A.	N.A.	N.A.	0	2
22	Daulatpur (CT)	N.A.	N.A.	N.A.	N.A.	2	4
23	Bhasa (CT)	N.A.	N.A.	N.A.	N.A.	0	2
24	Bishnupur (CT)	N.A.	N.A.	N.A.	N.A.	4	6
25	Kanyanagar (CT)	N.A.	N.A.	N.A.	N.A.	0	0
26	Nahazari (CT)	N.A.	N.A.	N.A.	N.A.	0	0
27	Nadabhanga (CT)	3.9 Kms.	N.A.	N.A.	N.A.	0	0

28	Kanganbaria (CT)	N.A.	N.A.	N.A.	1(0)	0	1
29	Bora Gagangohalia (CT)	8 Kms.	8 Kms.	13 Kms.	N.A.	0	3
30	Chanddandaha (CT)	N.A.	N.A.	N.A.	N.A.	0	0
31	Barkalikapur (CT)	1 Kms.	N.A.	N.A.	N.A.	0	0
32	Patharberia (CT)	N.A.	N.A.	N.A.	N.A.	0	0
33	Ramkrishnapur (CT)	N.A.	1(0)	N.A.	N.A.	3	25
34	Amtala (CT)	N.A.	2 Kms.	N.A.	N.A.	2	2
35	Kripampur (CT)	2 Kms.	14 Kms.	14 Kms.	14 Kms.	0	2
36	Chak Enayetnagar (CT)	N.A.	30 Kms.	N.A.	18 Kms.	0	0
37	Radhanagar (CT)	1 Kms.	N.A.	N.A.	1(0)	0	2
38	Danga (CT)	N.A.	6 Kms.	N.A.	N.A.	0	0
39	Ramchandrapur (CT)	N.A.	N.A.	N.A.	N.A.	0	0
40	Bidyadharpur (CT)	N.A.	N.A.	N.A.	N.A.	0	0
41	Kalikapur (CT)	3 Kms.	1 Kms.	8 Kms.	6 Kms.	0	3
42	Chak Baria (CT)	N.A.	1 Kms.	N.A.	N.A.	0	0
43	Sahebpur (CT)	N.A.	19 Kms.	19 Kms.	N.A.	0	0
44	Maricha (CT)	N.A.	20 Kms.	10 Kms.	12 Kms.	0	0
45	Bhangar Raghunathpur (CT)	N.A.	2 Kms.	1.5 Kms.	N.A.	0	7
46	Gobindapur (CT)	N.A.	N.A.	N.A.	N.A.	0	0
47	Kalaria (CT)	N.A.	N.A.	N.A.	N.A.	0	0
48	Gaur Daha (CT)	N.A.	N.A.	N.A.	N.A.	0	0
49	Banshra (CT)	1 Kms.	0.5 Kms.	N.A.	N.A.	0	0
50	Rajapur (CT)	2(0)	0.5 Kms.	10 Kms.	N.A.	2	12
51	Taldi (CT)	N.A.	N.A.	N.A.	N.A.	0	3
52	Bayarsing (CT)	N.A.	1(0)	N.A.	N.A.	2	12
53	Matla (CT)	N.A.	N.A.	N.A.	N.A.	0	0
54	Dighirpar (CT)	1(15)	55 Kms.	30 Kms.	N.A.	0	6
55	Makhal Tala (CT)	2 Kms.	N.A.	N.A.	N.A.	2	10
56	Petua (CT)	15 Kms.	15 Kms.	15 Kms.	N.A.	0	0
57	Garia (CT)	4 Kms.	15 Kms.	N.A.	N.A.	2	5
58	Panchghara (CT)	7 Kms.	5 Kms.	N.A.	N.A.	0	15
59	Mallikpur (CT)	4 Kms.	1(0)	N.A.	N.A.	1	5
60	Hariharpur (CT)	N.A.	N.A.	N.A.	N.A.	0	10
61	Champahati (CT)	6 Kms.	N.A.	N.A.	N.A.	1	3
62	Solgohalia (CT)	15 Kms.	15 Kms.	15 Kms.	15 Kms.	0	0
63	Naridana (CT)	3 Kms.	6 Kms.	N.A.	N.A.	1	6
64	Baruipur (P) (CT)	1 Kms.	2 Kms.	N.A.	N.A.	1	1
65	Salipur (P) (CT)	1 Kms.	3 Kms.	N.A.	N.A.	0	0
66	Khodar Bazar (CT)	4 Kms.	5 Kms.	N.A.	N.A.	0	0
67	Komarhat (CT)	45 Kms.	10 Kms.	45 Kms.	N.A.	1	14
68	Dhamua (CT)	50 Kms.	12 Kms.	50 Kms.	N.A.	0	0
69	Shyampur (CT)	48 Kms.	8 Kms.	48 Kms.	N.A.	0	1
70	Nainan (CT)	3 Kms.	3 Kms.	50 Kms.	N.A.	0	2
71	Uttar Kalas (CT)	3 Kms.	3 Kms.	10 Kms.	N.A.	0	2
72	Dihi Kalas (CT)	0.45 Kms.	1.5 Kms.	45 Kms.	N.A.	0	1
73	Swangrampur (CT)	45 Kms.	1 Kms.	45 Kms.	N.A.	0	5
74	Bilandapur (CT)	45 Kms.	1(2)	45 Kms.	N.A.	3	10
75	Magrahat (CT)	N.A.	N.A.	N.A.	N.A.	0	0
76	Ajodhyanagar (CT)	N.A.	3 Kms.	2 Kms.	N.A.	0	6
77	Sirakol (CT)	N.A.	60 Kms.	60 Kms.	N.A.	0	0
78	Uttar Bishnupur (CT)	N.A.	1(0)	N.A.	N.A.	0	0
79	Ghola Noapara (CT)	N.A.	1(0)	N.A.	N.A.	1	3
80	Usthi (CT)	N.A.	N.A.	N.A.	N.A.	0	0
81	Barijpur (CT)	N.A.	N.A.	N.A.	N.A.	0	5
82	Uttar Kusum (CT)	N.A.	N.A.	N.A.	N.A.	0	3
83	Kalikapota (CT)	N.A.	N.A.	N.A.	N.A.	0	0

84	Bamna (CT)	N.A.	1(0)	N.A.	N.A.	0	0
85	Hasimnagar (CT)	N.A.	0.2 Kms.	25 Kms.	N.A.	0	0
86	Baneshwarpur (CT)	N.A.	N.A.	N.A.	N.A.	0	0
87	Chandpala Anantapathpur (CT)	N.A.	12 Kms.	32 Kms.	N.A.	0	10
88	Fatepur (CT)	N.A.	7 Kms.	6 Kms.	N.A.	0	0
89	Masat (CT)	N.A.	0.5 Kms.	N.A.	N.A.	0	0
90	Sangrampur (CT)	N.A.	N.A.	N.A.	N.A.	0	0
91	Mohanpur (CT)	N.A.	1 Kms.	60 Kms.	N.A.	0	0
92	Durganagar (CT)	2 Kms.	5 Kms.	N.A.	N.A.	0	2
93	Patdaha (CT)	N.A.	9 Kms.	N.A.	N.A.	0	0
94	Berandari Bagaria (CT)	N.A.	19 Kms.	28 Kms.	N.A.	0	5
95	Dhola (CT)	5 Kms.	6 Kms.	11 Kms.	N.A.	0	0
96	Chandpur (M) (CT)	2 Kms.	65 Kms.	65 Kms.	N.A.	0	0
97	Bangsidharpur (M) (P) (CT)	3(0)	65 Kms.	65 Kms.	N.A.	3	2
98	Purba Bishnupur (M) (CT)	N.A.	N.A.	20 Kms.	N.A.	0	0
99	Purba Ranaghat (CT)	N.A.	N.A.	N.A.	N.A.	0	0
100	Lalpur (CT)	N.A.	70 Kms.	40 Kms.	N.A.	0	4
101	Krishna Chandrapur (CT)	N.A.	1 Kms.	17 Kms.	N.A.	0	0
102	Mathurapur (CT)	0.5 Kms.	120 Kms.	37 Kms.	N.A.	0	0
103	Raynagar (CT)	6(30)	6 Kms.	N.A.	N.A.	0	0
104	Kalikapur Barasat (CT)	0.5 Kms.	120 Kms.	37 Kms.	N.A.	0	0
105	Baharu (CT)	5 Kms.	2 Kms.	27 Kms.	N.A.	0	1
106	Uttarparanij (CT)	10 Kms.	45 Kms.	N.A.	N.A.	0	0
107	Alipur (CT)	4 Kms.	3 Kms.	N.A.	N.A.	0	0
108	Uttar Durgapur (CT)	N.A.	N.A.	8 Kms.	N.A.	0	0
109	Nimpith (CT)	N.A.	N.A.	7 Kms.	N.A.	0	1
110	Tulshighata (CT)	7 Kms.	4 Kms.	N.A.	N.A.	0	0
111	Basanti (CT)	28 Kms.	17 Kms.	33 Kms.	N.A.	0	16
112	Maheshitala (M)	4(0)	N.A.	N.A.	N.A.	0	0
113	Budge Budge (M)	N.A.	N.A.	N.A.	N.A.	0	0
114	Pujali (M)	N.A.	N.A.	N.A.	2(0)	1	200
115	Rajpur Sonarpur (M)	N.A.	N.A.	N.A.	N.A.	0	0
116	Baruipur (M)	N.A.	1(0)	N.A.	N.A.	13	36
117	Diamond Harbour (M)	N.A.	1(0)	N.A.	N.A.	8	16
118	Jaynagar Mazilpur (M)	9 Kms.	6 Kms.	2 Kms.	N.A.	1	10

* If a medical facility is not available in the town, nearest place distance from the town where facility is available has been given

* N.A. : Not Available

Statement – V Educational, Recreational and Cultural Facilities, 2009

Number of Educational Facilities*							
Sl. No.	Name of Town	Pri- mary school	Middle school	Secondary school	Senior Secondary school	Arts/ Science/ Commerce colleges (of degree level and above)	Medical colleges
1	2	3	4	5	6	7	8
1	Joka (CT)	3	2	2	2	Thakurpukur(3)	Rajpur(4)
2	Chata Kalikapur (CT)	14	2	3	1	Maheshitala(6)	Kolkata(14)
3	Ganye Gangadharpur (CT)	4	1	1	1	Sarsuna(4)	Kolkata(13)
4	Rameswarpur (CT)	2	1	1	(0)	Maheshitala(5)	Kolkata(20)
5	Asuti (CT)	5	1	1	Ganney(0.2)	Sarsuna(4)	Kolkata(13.5)
6	Hanspukuria (CT)	3	3	3	3	Thakurpukur(2.5)	Kolkata(22)
7	Kalua (CT)	4	Joka(2)	Joka(2)	Joka(2)	Thakurpukur(3)	Kolkata(9)
8	Ramchandrapur (CT)	1	Korapukur(1)	Korapukur(1)	Joka(3)	Thakurpukur(4)	Kolkata(22)
9	Samali (CT)	3	Nahazari(0.5)	Rasapunja(1.5)	Rasapunja(1.5)	Thakurpukur(7)	Rasapunja(2)
10	Uttar Raypur (CT)	12	(0)	3	2	Kolkata(20)	Budge Budge(2)

11	Balarampur (CT)	3	1	Uttar Rajpur(1.5)	Uttar Rajpur(1.5)	Budge Budge(8)	Kolkata(20)
12	Buita (CT)	6	3	(0)	(0)	Budge Budge(8)	Kolkata(33)
13	Benjanhari Acharial (P) (CT)	1	(0)	1	1	Budge Budge(4)	Kolkata(28)
14	Abhirampur (CT)	1	(0)	Charial(1)	Charial(1)	Budge Budge(4)	Kolkata(28)
15	Nischintapur (CT)	1	1	(0)	(0)	Budge Budge(4)	Kolkata(28)
16	Birlapur (CT)	23	1	1	2	Budge Budge(10)	Kolkata(40)
17	Chak Kashipur (CT)	4	Budge Budge(8)	Alampur(1)	Husnecha(1)	Budge Budge(8)	Kolkata(35)
18	Chak Alampur (CT)	4	Budge Budge(9)	1	Hasnecha(2)	Budge Budge(9)	Kolkata(34)
19	Bowali (CT)	5	2	2	(0)	(0)	(0)
20	Dakshin Raypur (CT)	7	(0)	1	(0)	(0)	(0)
21	Poali (CT)	4	(0)	(0)	Baratala(0.5)	Barul(3.5)	(0)
22	Daulatpur (CT)	3	(0)	Amgachia(4)	Amgachia(4)	Thakurpukur(6)	Kolkata(19)
23	Bhasa (CT)	3	1	1	Bishnupur(1)	Vidyanagar(0)	Kolkata(12)
24	Bishnupur (CT)	5	5	3	2	Vidyanagar(0)	Kolkata(0)
25	Kanyanagar (CT)	4	1	1	Bishnupur(1)	Bishnupur(2)	Kolkata(0)
26	Nahazari (CT)	6	1	1	Raspunja(5)	Moukhali(7)	Kolkata(15)
27	Nadabhanga (CT)	3	2	3	2	0(0)	0(0)
28	Kanganbaria (CT)	3	Vidyanagar(1.2)	Vidyanagar(1.2)	Vidyanagar(1.2)	Vidyanagar(1.2)	Kolkata(0)
29	Bora Gagangohalia (CT)	2	1	1	Vidyanagar(2.1)	Vidyanagar(3.2)	Kolkata(25)
30	Chanddandaha (CT)	5	3	2	2	1	Kolkata(50)
31	Barkalikapur (CT)	3	Pathar Beria(1)	Pathar Beria(1)	Pathar Beria(1)	Vidyanagar(2.5)	Kolkata(49)
32	Patharberia (CT)	4	1	1	Bhakrahat(2)	Vidyanagar(3)	Kolkata(50)
33	Ramkrishnapur (CT)	(0)	1	(0)	(0)	(0)	Kolkata(0)
34	Amtala (CT)	6	Pallishri(1)	Pallishri(1)	Pallishri(1)	Vidyanagar(5)	Kolkata(25)
35	Kripampur (CT)	1	Pollyshree(2)	1	Pollyshree(2)	Vidyanagar(7)	Kolkata(27)
36	Chak Enayetnagar (CT)	1	(0)	Nirpur(1.5)	1	Vidyanagar(7)	Kolkata(14)
37	Radhanagar (CT)	2	(0)	(0)	(0)	(0)	(0)
38	Danga (CT)	2	1	1	1	Kolkata(5)	Kolkata(17)
39	Ramchandrapur (CT)	2	(0)	Sreepur(1)	Sreepur(1)	Garia(5)	Gobra(16)
40	Bidyadharpur (CT)	1	Madgar(1)	Malia(1)	Ghasiara(0)	Bosepukur(7)	Jadavpur(13)
41	Kalikapur (CT)	1	(0)	2	2	Sonarpur(8)	Kolkata(20)
42	Chak Baria (CT)	2	(0)	1	1	1	Kolkata(20)
43	Sahebpur (CT)	2	Jafarpur(1)	Jafarpur(1)	Kalikapur(2)	Ghoshpara(3)	Kolkata(20)
44	Maricha (CT)	1	Bhangar(2.5)	Bhangar(2.5)	Bhangar(2.5)	Bhangar(3)	Kolkata(18)
45	Bhangar Raghunathpur (CT)	2	1	Bhangar(1)	1	Bhangar(1)	Kolkata(21)
46	Gobindapur (CT)	1	Bhangar(0.5)	1	1	Bhangar(1)	Baishali(28)
47	Kalaria (CT)	2	(0)	(0)	(0)	(0)	(0)
48	Gaur Daha (CT)	2	(0)	(0)	2	(0)	(0)
49	Banshra (CT)	10	(0)	(0)	1	(0)	(0)
50	Rajapur (CT)	2	(0)	(0)	(0)	(0)	(0)
51	Taldi (CT)	5	2	2	2	Halapara(5)	Kolkata(48)
52	Bayarsing (CT)	3	(0)	(0)	(0)	(0)	(0)
53	Matla (CT)	12	1	2	Matla(0.5)	Tangra(10)	Kolkata(0)
54	Dighirpar (CT)	10	2	1	(0)	(0)	(0)
55	Makhal Tala (CT)	2	1	1	1	Tangrakhali(22)	Kolkata(45)
56	Petua (CT)	6	Faridpur(4)	Mallikpur(5)	Kolkata(25)	Baruipur(25)	Kolkata(25)
57	Garia (CT)	3	2	2	2	Ghoshpara(1)	Kolkata(15)
58	Panchghara (CT)	3	(0)	(0)	(0)	(0)	(0)
59	Mallikpur (CT)	5	Baruipur(4)	2	2	Kolkata(20)	Kolkata(25)
60	Hariharpur (CT)	4	(0)	Baikuthapur(2)	Baikunthapur(2)	Kolkata(0)	Kolkata(0)
61	Champahati (CT)	7	(0)	(0)	2	South Garia(1)	Kolkata(10)
62	Solghohalia (CT)	3	(0)	1	Champahati(5)	South Garia(11)	Kolkata(50)
63	Naridana (CT)	1	Ghoshpur(0.5)	Ghoshpur(0.5)	Ghoshpur(0.5)	Kolkata(15)	Kolkata(15)
64	Baruipur (P) (CT)	17	1	1	2	Kalyanpur(5)	Kolkata(30)

65	Salipur (P) (CT)	2	(0)	Baruipur(1.5)	Baruipur(1.5)	Purandarpur(2)	Kolkata(0)
66	Khodar Bazar (CT)	2	(0)	Baruipur(1)	Baruipur(1)	Purandarpur(3)	Kolkata(26)
67	Komarhat (CT)	1	(0)	Baruipur(5)	Baruipur(5)	(0)	Kolkata(31)
68	Dhamua (CT)	5	1	1	Moukhali(1)	Baruipur(16)	Sealdah(34)
69	Shyampur (CT)	14	2	2	1	Magrahat(12)	Kolkata(47)
70	Nainan (CT)	2	Maheshpur(3)	Maheshpur(3)	Kuldia(3)	Magrahat(8)	Kolkata(48)
71	Uttar Kalas (CT)	1	Kachua Khaspur(5.5)	1	1	Magrahat(3)	Kolkata(50)
72	Dihhi Kalas (CT)	5	Kanchua Khanpur(5.5)	Uttar Kalash(1)	Uttar Kalash(1)	Magrahat(3)	Kolkata(50)
73	Swangrampur (CT)	3	(0)	MAGRAHAT(1.5)	(0)	Magrahat(1.5)	Kolkata(43)
74	Bilandapur (CT)	2	Magrahat(1)	Magrahat(1)	Magrahat(1)	Magrahat(1)	Kolkata(56)
75	Magrahat (CT)	7	1	2	1	1	Kolkata(45)
76	Ajodhyanagar (CT)	1	1	1	1	1	Kolkata(0)
77	Sirakol (CT)	4	(0)	1	1	1	Kolkata(0)
78	Uttar Bishnupur (CT)	1	Usthi(8)	Kensily(3)	Kensily(3)	Diamond Harbour(30)	Kolkata(60)
79	Ghola Noapara (CT)	2	(0)	1	Uttar Kusum(2)	Diamond Harbour(20)	Kolkata(50)
80	Usthi (CT)	1	1	(0)	1	(0)	(0)
81	Barijpur (CT)	2	(0)	Uttar Kusum(2)	Uttar Kusum(2)	Diamond Harbour(20)	Kolkata(50)
82	Uttar Kusum (CT)	3	(0)	1	1	Diamond Harbour(22)	Kolkata(52)
83	Kalikapota (CT)	4	1	(0)	1	(0)	(0)
84	Bamna (CT)	4	1	(0)	(0)	Diamond Harbour(30)	Kolkata(50)
85	Hasimnagar (CT)	1	1	1	Sirakola(1)	Sirakola(1)	Kolkata(17)
86	Baneshwarpur (CT)	2	1	1	1	Sipakole(0.5)	Kolkata(25)
87	Chandpala Anantapathpur (CT)	3	1	1	(0)	Harindanga(2)	Bhabanipur(47)
88	Fatepur (CT)	4	2	2	2	Diamond Harbour(13)	Kolkata(31)
89	Masat (CT)	2	Masat(1)	Masat(1)	Masat(1)	Diamond Harbour(15)	Kolkata(40)
90	Sangrampur (CT)	1	1	1	(0)	Diamond Harbour(15)	Kolkata(50)
91	Mohanpur (CT)	2	(0)	1	1	(0)	(0)
92	Durganagar (CT)	2	Diamond Harbour(3)	Diamond Harbour(3)	Diamond Harbour(3)	Diamond Harbour(3)	Kolkata(55)
93	Patdaha (CT)	1	(0)	Sarisha(3)	Sarisha(5)	Bhusna(4)	Kolkata(41)
94	Berandari Bagaria (CT)	5	Bagaria(0.5)	Chandipur(0.5)	Hatuganj(2.5)	Diamond Harbour(9)	Kolkata(0)
95	Dhola (CT)	2	2	2	1	1	(0)
96	Chandpur (M) (CT)	4	Jagadishpur(3)	Jagadishpur(3)	Jagadishpur(3)	Bireswarpur(10)	Kolkata(65)
97	Bangsiddharpur (M) (P) (CT)	2	Jaynagar(2)	Jaynagar(2)	Jaynagar(2)	Dakshin Barasat(12)	Kolkata(65)
98	Purba Bishnupur (M) (CT)	6	2	2	Jaynagar(4)	Dakshin Barasat(15)	Kolkata(65)
99	Purba Ranaghat (CT)	1	(0)	1	Mathurapur(12)	(0)	Kolkata(0)
100	Lalpur (CT)	1	(0)	KC Pur(3)	(0)	Raidighi(8)	Kolkata(0)
101	Krishna Chandrapur (CT)	1	1	1	1	Raidighi(15)	Kolkata(60)
102	Mathurapur (CT)	6	2	2	Ramnagar(1)	Bireswarpur(5)	Kolkata(60)
103	Raynagar (CT)	2	Paschim Gabbaria(0.5)	Paschim Gabbaria(0.5)	Paschim Gabbaria(0.5)	Beliadanga(0.5)	Kolkata(60)
104	Kalikapur Barasat (CT)	1	Barasat(0.5)	Barasat(0.5)	Barasat(0.5)	Beliadanga(12)	Kolkata(45)
105	Baharu (CT)	9	2	2	2	Beliadanga(2)	Kolkata(50)
106	Uttarparanij (CT)	3	Joyanagar(5)	Baharu(3)	Baharu(3)	Barasat(6)	Kolkata(50)
107	Alipur (CT)	3	(0)	Baharu(3)	Baharu(3)	Dakshin Barasat(6)	Kolkata(45)
108	Uttar Durgapur (CT)	3	(0)	Jaynagar(4)	Jaynagar(4)	Dakshin Barasat(10)	Kolkata(60)
109	Nimpith (CT)	15	6	3	3	Dakshin Barasat(12)	Kolkata(75)
110	Tulshighata (CT)	5	3	1	1	Dakshin Barasat(12)	Kolkata(0)
111	Basanti (CT)	(0)	(0)	(0)	(0)	(0)	(0)
112	Maheshtala (M)	86	3	20	17	2	Kolkata(0)
113	Budge Budge (M)	36	3	3	8	1	Kolkata(0)
114	Pujali (M)	20	2	2	1	Budge Budge(8)	Kolkata(40)
115	Rajpur Sonarpur (M)	122	49	28	22	1	Kolkata(20)
116	Baruipur (M)	30	(0)	2	2	(0)	Kolkata(0)

117	Diamond Harbour (M)	40	8	7	5	1	Kolkata(48)
118	Jaynagar Mazilpur (M)	24	7	5	4	Barasat(8)	Kolkata(60)

Number of Educational Facilities (contd.) *

Sl. No.	Name of Town	Engineering colleges	Management Institute/ colleges	Polytechnics	Recognised Shorthand, Typewriting and vocational training institutions	Non-formal Education Center (Sarva Shiksha Abhiyan Center)	Special School for Disabled	Others
1	2	9	10	11	12	13	14	15
1	Joka (CT)	Rasapunja(4)	Harpukur(0.5)	Bishnupur(5)	2	1	Kabardanga(3)	(0)
2	Chata Kalikapur (CT)	Budge Budge(10)	Joka(14)	Mour Bhangra(10)	2	Maheshtala(3)	Budge Budge(9)	(0)
3	Ganye Gangadharpur (CT)	Samali(7)	Joka(8)	Kolkata(7)	Kolkata(13)	Kolkata(6)	Kolkata(7.5)	(0)
4	Rameswarpur (CT)	Rasapunja(5)	Joka(17)	Kolkata(15)	Maheshtala(5)	(0)	Kolkata(12)	(0)
5	Asuti (CT)	Samali(7)	Joka(11)	Kolkata(12.5)	Kolkata(7.5)	Kolkata(6.5)	Kolkata(7.5)	(0)
6	Hanspukuria (CT)	Pailan(1.5)	1	Mominpur(17)	1	(0)	Behala(5)	(0)
7	Kalua (CT)	Tollygunge(6)	Hanspukur(2)	Bishnupur(6)	1	Joka(2)	Kabardanga(1)	(0)
8	Ramchandrapur (CT)	Tollygunge(3)	Joka(4)	Mominpur(14)	(0)	(0)	1	(0)
9	Samali (CT)	1	Rasapunja(1)	Mominpur(15)	Bakhrat(7)	RAaSAPUNJA(1.5)	Behala(9)	Rasapunja(2)
10	Uttar Raypur (CT)	Kolkata(20)	Kolkata(20)	Pujali(5)	Kolkata(20)	2	Kolkata(20)	(0)
11	Balarampur (CT)	Kolkata(18)	Joka(18)	Nischintapur(8)	Budge Budge(4)	Pujali(8)	Pujali(9)	1
12	Buita (CT)	(0)	(0)	(0)	(0)	7	(0)	2
13	Benjanhari Acharial (P) (CT)	Abhirampur(1)	Dakghar(12)	Pujali(2)	(0)	(0)	Behala(25)	(0)
14	Abhirampur (CT)	Abhirampur(1)	Dakghar(12)	Pujali(2)	Dabgarh(12)	(0)	Behala(25)	(0)
15	Nischintapur (CT)	Abhirampur(1)	Dhakghar(12)	Pujali(2)	Dakghar(12)	3	Behala(25)	(0)
16	Birlapur (CT)	Budge Budge(6)	Joka(27)	Pujali(6)	4	7	(0)	(0)
17	Chak Kashipur (CT)	Nischintapur(4)	Pailan(22)	Behala(28)	Bakhrat(8)	Alampur(1)	Behala(24)	(0)
18	Chak Alampur (CT)	Nischintapur(5)	Pailan(21)	Behala(27)	Bakhrat(7)	3	Behala(23)	(0)
19	Bowali (CT)	(0)	(0)	(0)	(0)	(0)	(0)	(0)
20	Dakshin Raypur (CT)	(0)	(0)	(0)	(0)	(0)	(0)	(0)
21	Poali (CT)	(0)	(0)	(0)	(0)	(0)	(0)	(0)
22	Daulatpur (CT)	1	1	Bishnupur(8)	Thakurpukur(5)	(0)	Behala(10)	(0)
23	Bhasa (CT)	Bishnupur(1)	Pailan(3)	Bishnupur(2)	(0)	(0)	Behala(10)	(0)
24	Bishnupur (CT)	Jadavpur(0)	Joka(0)	Kolkata(0)	1	(0)	(0)	(0)
25	Kanyanagar (CT)	Kolkata(0)	Joka(0)	Kolkata(0)	(0)	(0)	(0)	(0)
26	Nahazari (CT)	Kolkata(27)	Rasapunja(5)	Kolkata(15)	(0)	(0)	(0)	(0)
27	Nadabhanga (CT)	0(0)	0(0)	0(0)	(0)	(0)	(0)	(0)
28	Kanganbaria (CT)	Jadavpur(0)	Joka(7.6)	(0)	(0)	(0)	(0)	Bishnupur(4.2)
29	Bora Gagangohalia (CT)	Jadavpur(0)	Joka(0)	Kolkata(0)	(0)	(0)	(0)	Bishnupur(3.8)
30	Chanddandaha (CT)	Kolkata(40)	Joka(15)	Kolkata(40)	Bakhrat(2)	Bakhrat(2)	Behala(20)	(0)
31	Barkalikapur (CT)	Jadavpur(39)	Joka(0)	Kolkata(49)	Bakhrat(3)	1	Behala(0)	1
32	Patharberia (CT)	1	Joka(0)	(0)	Bakhrat(2)	2	(0)	1
33	Ramkrishnapur (CT)	Kolkata(0)	Joka(12)	(0)	(0)	(0)	Behala(18)	(0)
34	Amtala (CT)	Pailan(4)	Joka(7)	Bishnupur(1)	4	1	Taratala(15)	6
35	Kriparampur (CT)	Pailan(6)	Joka(9)	Bishnupur(3)	Amtala(2)	1	Majerhat(15)	6
36	Chak Enayetnagar (CT)	Kamy Nagar(3)	Joka(10)	Kolkata(16)	Udayrampur(1)	1	Kolkata(14)	(0)
37	Radhanagar (CT)	(0)	(0)	(0)	(0)	(0)	(0)	(0)
38	Danga (CT)	Kolkata(15)	Joka(14)	Jadavpur(12)	Nutanhat(4)	(0)	Narendrapur(4)	1
39	Ramchandrapur	Sonarapur(6)	Joka(15)	Jadavpur(7)	Narendrapur(1.5)	Jayanpur(1)	Bonhooghly(0)	(0)

(CT)								
40	Bidyadharpur (CT)	Tegharia(6.5)	Kolkata(24)	Jadavpur(14)	Narendrapur(10)	Narendrapur(10)	(0)	(0)
41	Kalikapur (CT)	1	1	Sonarpur(5)	(0)	(0)	(0)	(0)
42	Chak Baria (CT)	Kolkata(20)	Kolkata(25)	Kolkata(20)	(0)	(0)	(0)	(0)
43	Sahebpur (CT)	Kalikapur(3)	Joka(23)	Tollygunge(21)	(0)	(0)	(0)	(0)
44	Maricha (CT)	Kolkata(20)	Kolkata(25)	Kolkata(27)	(0)	(0)	(0)	(0)
45	Bhangar Raghunathpur (CT)	Deganga(35)	Joka(4)	Metti(60)	(0)	Metti(60)	Bhangar(1.5)	(0)
46	Gobindapur (CT)	Deganga(32)	Joka(75)	South Garia(22)	(0)	Metti(60)	Shis(2)	(0)
47	Kalaria (CT)	(0)	(0)	(0)	(0)	(0)	(0)	(0)
48	Gaur Daha (CT)	(0)	(0)	(0)	(0)	(0)	(0)	(0)
49	Banshra (CT)	(0)	(0)	(0)	(0)	(0)	(0)	(0)
50	Rajapur (CT)	(0)	(0)	(0)	(0)	1	(0)	(0)
51	Taldi (CT)	Kolkata(40)	Kolkata(40)	Ramdhary(10)	Kolkata(40)	2	Halapara(4)	(0)
52	Bayarsing (CT)	(0)	(0)	(0)	(0)	11	1	(0)
53	Matla (CT)	Jadavpur(0)	Joka(0)	(0)	1	(0)	(0)	(0)
54	Dighirpar (CT)	(0)	(0)	(0)	(0)	(0)	(0)	(0)
55	Makhal Tala (CT)	Kolkata(48)	Kolkata(55)	Kolkata(54)	Sonarpur(30)	1	Kasba(40)	(0)
56	Petua (CT)	Baruipur(12)	Kolkata(25)	Baruipur(12)	(0)	Sonarpur(5)	(0)	(0)
57	Garia (CT)	Kolkata(15)	Kolkata(15)	Kolkata(15)	Kolkata(15)	Kolkata(15)	Kolkata(15)	(0)
58	Panchghara (CT)	(0)	(0)	(0)	(0)	(0)	(0)	(0)
59	Mallikpur (CT)	Kolkata(15)	Kolkata(25)	Kolkata(15)	1	(0)	Kolkata(20)	(0)
60	Hariharpur (CT)	Dakshin Gobindapur(5)	(0)	(0)	(0)	(0)	(0)	(0)
61	Champahati (CT)	Ram Nagar(10)	(0)	(0)	(0)	1	(0)	6
62	Solghalia (CT)	Kolkata(17)	Kolkata(50)	Kolkata(17)	(0)	3	(0)	10
63	Naridana (CT)	Kolkata(15)	Kolkata(15)	Kolkata(15)	(0)	(0)	1	1
64	Baruipur (P) (CT)	Dudhnai(5)	Jadavpur(20)	Sonarpur(15)	Baruipur(5)	(0)	Behala(35)	(0)
65	Salipur (P) (CT)	Dakshin Gobindapur(5)	(0)	(0)	(0)	(0)	(0)	(0)
66	Khodar Bazar (CT)	Gobindapur(4)	(0)	Kolkata(18)	Baruipur(1)	(0)	Baruipur(4)	(0)
67	Komarhat (CT)	Baruipur(4)	Kolkata(25)	Baruipur(5)	(0)	(0)	(0)	(0)
68	Dhamua (CT)	Jadavpur(22)	Joka(34)	Jadavpur(22)	Diamond Harbour(30)	Jadavpur(22)	Narendrapur(20)	(0)
69	Shyampur (CT)	Jadavpur(40)	Joka(40)	Jadavpur(40)	Gariahat(42)	Jadavpur(40)	Narendrapur(35)	(0)
70	Nainan (CT)	Jadavpur(40)	Joka(35)	Jadavpur(40)	Sarisha(28)	Narendrapur(28)	Narendrapur(30)	(0)
71	Uttar Kalas (CT)	Baruipur(30)	Joka(30)	Jadavpur(35)	Gariahat(35)	Jadavpur(35)	Narendrapur(28)	1
72	Dihi Kalas (CT)	Baruipur(30)	Joka(30)	Jadavpur(35)	Gariahat(35)	Jadavpur(35)	Narendrapur(28)	(0)
73	Swangrampur (CT)	Kolkata(43)	Joka(38)	Ballygunge(31)	Baruipur(22)	Baruipur(22)	Jadavpur(32)	(0)
74	Bilandapur (CT)	Kolkata(56)	Joka(40)	Baruipur(21)	Baruipur(21)	Kolkata(56)	Jadavpur(32)	(0)
75	Magrahat (CT)	Kolkata(42)	Joka(37)	Ballygunge(31)	1	Kolkata(45)	(0)	(0)
76	Ajodhyanagar (CT)	Kolkata(0)	Joka(0)	Kolkata(0)	(0)	(0)	(0)	(0)
77	Sirakol (CT)	Kolkata(0)	Kolkata(0)	Kolkata(0)	(0)	(0)	(0)	(0)
78	Uttar Bishnupur (CT)	Sarisha(22)	Bishnupur(30)	Jadavpur(50)	Amtala(20)	Amtala(20)	Behala(40)	Amtala(30)
79	Ghola Noapara (CT)	Jadavpur(45)	Kolkata(50)	Jadavpur(45)	(0)	(0)	Kolkata(40)	(0)
80	Usthi (CT)	(0)	(0)	(0)	(0)	(0)	(0)	(0)
81	Barijpur (CT)	Jadavpur(45)	Kolkata(50)	Jadavpur(45)	(0)	(0)	(0)	(0)
82	Uttar Kusum (CT)	Jadavpur(40)	Joka(45)	Jadavpur(40)	(0)	(0)	Kolkata(50)	(0)
83	Kalikapota (CT)	(0)	(0)	(0)	(0)	(0)	(0)	(0)
84	Bamna (CT)	Jadavpur(40)	Bishnupur(38)	Jadavpur(40)	Amtala(36)	Amtala(36)	Behala(40)	Usthi(8)
85	Hasimnagar (CT)	Jadavpur(25)	Joka(12)	Mayurbhanj(18)	(0)	(0)	(0)	(0)
86	Baneshwarpur (CT)	Sarisha(8)	Joka(12)	Falta(22)	(0)	(0)	(0)	(0)
87	Chandpala Anantapathpur (CT)	Jhinja(7.5)	Joka(29)	Jadavpur(45)	Jhinja(7.5)	(0)	Basudevapur(5)	(0)
88	Fatepur (CT)	Jhinga(5)	Joka(32)	Kolkata(29)	(0)	(0)	(0)	(0)
89	Masat (CT)	Sarisha(5)	(0)	(0)	(0)	Sarisa(5)	Kolkata(40)	(0)
90	Sangrampur (CT)	Jhingherpole(12)	Kolkata(50)	Jadavpur(50)	(0)	(0)	Behala(35)	(0)

91	Mohanpur (CT)	(0)	(0)	(0)	(0)	(0)	(0)	1
92	Durganagar (CT)	Sarisha(12)	Joka(50)	Kolkata(55)	(0)	Diamond Harbour(3)	Behala(50)	(0)
93	Patdaha (CT)	Cheora(8)	Joka(28)	Kolkata(36)	Cheora(8)	(0)	Kolkata(36)	1
94	Berandari Bagaria (CT)	Sarisha(13)	(0)	1	(0)	(0)	(0)	(0)
95	Dhola (CT)	(0)	(0)	(0)	(0)	(0)	(0)	(0)
96	Chandpur (M) (CT)	Jadavpur(60)	Joka(63)	Jadavpur(60)	Mathurapur(4.5)	(0)	(0)	(0)
97	Bangsiddharpur (M) (P) (CT)	Kolkata(62)	Joka(70)	Kolkata(62)	Jaynagar(2)	1	Kolkata(62)	(0)
98	Purba Bishnupur (M) (CT)	Jadavpur(62)	Joka(70)	Jadavpur(62)	1	1	Kolkata(65)	(0)
99	Purba Ranaghat (CT)	Jadavpur(80)	Jadavpur(80)	(0)	Dakshin Barasat(0)	Dakshin Barasat(25)	(0)	(0)
100	Lalpur (CT)	(0)	(0)	(0)	KC PUR(3)	(0)	(0)	(0)
101	Krishna Chandrapur (CT)	Jadavpur(55)	Jadavpur(55)	Joydebpur(55)	(0)	Narendrapur(50)	(0)	(0)
102	Mathurapur (CT)	Jadavpur(50)	Sonarpur(40)	Kolkata(60)	(0)	Kolkata(60)	Kolkata(60)	(0)
103	Raynagar (CT)	Jadavpur(37)	Baruipur(26)	Jadavpur(37)	Dakshin Barasat(0.5)	1	Jadavpur(37)	(0)
104	Kalikapur Barasat (CT)	Jadavpur(35)	Baruipur(25)	Jadavpur(35)	Dakshin Barasat(0.5)	(0)	(0)	(0)
105	Baharu (CT)	Jadavpur(40)	Baruipur(30)	Baruipur(30)	Dakshin Barasat(2)	(0)	Jadavpur(40)	(0)
106	Uttarparanij (CT)	Jadavpur(37)	Baruipur(27)	Jadavpur(37)	Dakshin Barasat(8)	Dakshin Barasat(8)	Bagha Jatin(35)	(0)
107	Alipur (CT)	Jadavpur(40)	Kolkata(60)	Jadavpur(40)	Jadavpur(4)	Baharu(3)	(0)	(0)
108	Uttar Durgapur (CT)	Baruipur(25)	Kolkata(60)	Kolkata(60)	(0)	(0)	(0)	(0)
109	Nimpith (CT)	Baruipur(29)	Jadavpur(46)	Jadavpur(46)	(0)	(0)	(0)	(0)
110	Tulshighata (CT)	Jadavpur(46)	Baruipur(29)	Jadavpur(46)	(0)	(0)	(0)	(0)
111	Basanti (CT)	(0)	(0)	(0)	(0)	(0)	(0)	(0)
112	Maheshtala (M)	Kolkata(0)	2	Kolkata(0)	1	13	(0)	2
113	Budge Budge (M)	Kolkata(0)	Joka(0)	Kolkata(0)	1	(0)	(0)	(0)
114	Pujali (M)	Kolkata(40)	Kolkata(1)	2	(0)	7	1	(0)
115	Rajpur Sonarpur (M)	2	2	Jadavpur(15)	(0)	1	1	10
116	Baruipur (M)	Kolkata(0)	Joka(0)	Jadavpur(0)	(0)	(0)	(0)	(0)
117	Diamond Harbour (M)	Vhowra(7)	Joka(38)	Mominpur(43)	4	Harindanga(3)	Behala(40)	(0)
118	Jaynagar Mazilpur (M)	Jadavpur(40)	Joka(51)	New Barrackpore(30)	1	9	Kolkata(55)	(0)

Number of Social, Recreational and Cultural facilities

Sl. No.	Name of Town	No. of Orphanage Home	Working women's hostles	No. of Old Age Home	Stadium	Cinema Theatre	Auditorium/ Community Halls	Public Libraries	Reading Rooms
1	2	16	17	18	19	20	21	22	23
1	Joka (CT)	Kalna(2)	Kolkata(9)	Taratata(8)	Lake Gardens(9)	Shilpara(3)	Chowrasta(4)	Behala(6)	Behala(6)
2	Chata Kalikapur (CT)	Joka(18)	Maheshtala(5)	Kolkata(19)	Maheshtala (6)	Maheshtala(6)	Banerjeehut(4)	(0)	(0)
3	Ganye Gangadharpur (CT)	Joka(5)	(0)	Hanspukur(4)	Kolkata(4)	Behala(6)	Banerjeehat(5)	Jot Shibrampur (3)	Jot Shibrampur (3)
4	Rameswarpur (CT)	Pailan(18)	(0)	Banerjeepara (18)	Bata(10)	Maheshtala(3)	Maheshtala(3)	Chattan(3)	(0)
5	Asuti (CT)	Joka(4.5)	(0)	Hanspukur (4.5)	Kolkata(4.5)	Behala(6.5)	Banerjeehat(5.5)	Jot Shibrampur (3.5)	Jot Shibrampur (3.5)
6	Hanspukuria (CT)	Kalna(2)	1	Pailan(1.5)	Rabindra Nagar(8)	Khanbena(3)	2	(0)	(0)
7	Kalua (CT)	2	Kolkata(2)	Rasapunja(2)	Kolkata(2)	Behala(2)	Behala(2)	Behala(2)	Behala(2)
8	Ramchandrapur (CT)	Kalna(2)	Jodhpur(10)	(0)	Kolkata(0)	(0)	(0)	(0)	(0)

9	Samali (CT)	2	(0)	1	Kolkata(22)	Bakhrhut(7)	1	Bakhrhut(7)	Bakurahat (7)
10	Uttar Raypur (CT)	1	(0)	Kolkata(20)	Kolkata(20)	Budge Budge(2)	Budge Budge(2)	Kolkata(20)	Kolkata(20)
11	Balarampur (CT)	Kolkata(20)	Kolkata(19)	Behala(12)	Budge Budge(8)	Budge Budge(8)	Maheshtala(10)	Budge Budge(8)	Budge Budge(8)
12	Buita (CT)	(0)	(0)	(0)	(0)	(0)	(0)	(0)	(0)
13	Benjanhari Acharial (P) (CT)	Kolkata(25)	Kolkata(25)	Kolkata(25)	Birlapur(3)	Birlapur(4)	Pujali(2)	Budge Budge(4)	Budge Budge(4)
14	Abhirampur (CT)	Kolkata(25)	Kolkata(25)	Kolkata(25)	Birlapur(3)	Budge Budge(4)	Pujali(2)	Budge Budge(4)	Budge Budge(4)
15	Nischintapur (CT)	Kolkata(25)	Kolkata(25)	Kolkata(25)	Bistupur(2)	Budge Budge(4)	Pujali(2)	Budge Budge(4)	(0)
16	Birlapur (CT)	(0)	(0)	(0)	1	Budge Budge(10)	Pujali(7)	Budge Budge(10)	Budge Budge(10)
17	Chak Kashipur (CT)	Kolkata(35)	Budge Budge(8)	Kolkata(35)	Kolkata(35)	Dangaria(2)	Kolkata(35)	Budge Budge(8)	Budge Budge(8)
18	Chak Alampur (CT)	Kolkata(34)	Budge Budge(9)	Kolkata(34)	Kolkata(34)	Dongaria(1)	Kolkata(34)	Budge Budge(9)	Budge Budge(9)
19	Bowali (CT)	(0)	(0)	(0)	(0)	(0)	(0)	(0)	(0)
20	Dakshin Raypur (CT)	(0)	(0)	(0)	(0)	(0)	(0)	(0)	(0)
21	Poali (CT)	(0)	(0)	(0)	(0)	(0)	(0)	(0)	(0)
22	Daulatpur (CT)	(0)	(0)	Kharibari(6)	Kolkata(19)	Bishnupur(7)	(0)	(0)	(0)
23	Bhasa (CT)	Bishnupur(2)	(0)	Bishnupur(2)	(0)	Bishnupur(2)	(0)	(0)	(0)
24	Bishnupur (CT)	1	(0)	1	(0)	1	(0)	(0)	(0)
25	Kanyanagar (CT)	Bishnupur(1)	(0)	Bishnupur(1)	(0)	Bishnupur(1)	(0)	1	(0)
26	Nahazari (CT)	Kolkata(15)	Kolkata(15)	(0)	Salt Lake(40)	Behala(15)	Kolkata(20)	Moukhali(7)	(0)
27	Nadabhanga (CT)	(0)	(0)	(0)	(0)	(0)	(0)	(0)	(0)
28	Kanganbaria (CT)	(0)	(0)	(0)	Kolkata(0)	Bakhrhut(3.6)	(0)	Vidyanagar (1)	Vidyanagar (1)
29	Bora Gagangohalia (CT)	(0)	(0)	(0)	Kolkata(0)	Bakhrhut(6.1)	(0)	Vidyanagar (2.9)	Vidyanagar (2.9)
30	Chanddandaha (CT)	(0)	(0)	(0)	(0)	(0)	(0)	(0)	(0)
31	Barkalikapur (CT)	1	(0)	(0)	Kolkata(40)	Sajua(1)	(0)	Bakhrhut(3)	Bakhrhut (3)
32	Patharberia (CT)	Barkalikapur(2)	(0)	(0)	(0)	(0)	(0)	Bakhrhut(1)	Bakhrhut (1)
33	Ramkrishnapur (CT)	(0)	(0)	(0)	(0)	(0)	(0)	(0)	(0)
34	Amtala (CT)	Joka(10)	(0)	Pailan(8)	Kolkata(25)	Bagirhat(4)	Behala(12)	1	Bidhyanagar (5)
35	Kripampur (CT)	(0)	(0)	(0)	(0)	(0)	(0)	(0)	(0)
36	Chak Enayetnagar (CT)	Kolkata(14)	Kolkata(14)	Kolkata(14)	Kolkata(16)	Amtala(3)	Kolkata(16)	Vidyanagar(6)	Kolkata(16)
37	Radhanagar (CT)	(0)	(0)	(0)	(0)	(0)	(0)	(0)	(0)
38	Danga (CT)	Naktala(7)	Kolkata(10)	Tollygunge(8)	Lake Garden(12)	(0)	(0)	(0)	(0)
39	Ramchandrapur (CT)	Elachi(1)	Jhodpur(9)	Kamalgachhi (1)	Narendrapur (2)	Garia(4)	Rajpur(6)	Jadavpur(1)	Jadavpur(1)
40	Bidyadharpur (CT)	(0)	(0)	(0)	(0)	(0)	(0)	(0)	(0)
41	Kalikapur (CT)	Sonarpur(8)	Kolkata(20)	Natgachi(3)	Kolkata(30)	Sonarpur(8)	Sonarpur(8)	1	Champahati (2.5)
42	Chak Baria (CT)	(0)	(0)	(0)	(0)	(0)	(0)	(0)	(0)
43	Sahebpur (CT)	Langakbari(4)	(0)	Sonarpur(8)	Narendrapur (10)	Champahati(2)	Rajpur(9)	Sonarpur(9)	(0)
44	Maricha (CT)	(0)	(0)	(0)	(0)	(0)	(0)	(0)	(0)
45	Bhangar Raghunathpur (CT)	(0)	(0)	(0)	(0)	(0)	(0)	(0)	(0)
46	Gobindapur (CT)	(0)	(0)	(0)	(0)	(0)	(0)	(0)	(0)
47	Kalaria (CT)	(0)	(0)	(0)	(0)	(0)	(0)	(0)	(0)
48	Gaur Daha (CT)	(0)	(0)	(0)	(0)	(0)	(0)	(0)	(0)
49	Banshra (CT)	(0)	(0)	(0)	(0)	(0)	(0)	(0)	(0)
50	Rajapur (CT)	(0)	(0)	(0)	(0)	(0)	(0)	(0)	(0)
51	Taldi (CT)	Kolkata(45)	Kolkata(40)	Kalikapur(12)	Jadavpur(40)	Canning(7)	Baruipur(30)	1	1

52	Bayarsing (CT)	(0)	(0)	(0)	(0)	(0)	(0)	(0)	(0)
53	Matla (CT)	1	(0)	(0)	(0)	1	(0)	4	(0)
54	Dighirpar (CT)	(0)	(0)	(0)	(0)	(0)	(0)	(0)	(0)
55	Makhal Tala (CT)	Kolkata(45)	Kolkata(40)	Sonarpur(30)	Dhakuria(38)	Betberia(10)	Sonarpur(32)	Sonarpur(30)	Sonarpur(30)
56	Petua (CT)	Hariharpur(10)	(0)	South Garia(10)	South Garia(10)	Baruipur(10)	Baruipur(10)	(0)	(0)
57	Garia (CT)	Kolkata(15)	Kolkata(15)	1	Kolkata(15)	Kolkata(15)	Kolkata(15)	1	1
58	Panchghara (CT)	(0)	(0)	(0)	(0)	(0)	(0)	(0)	(0)
59	Mallikpur (CT)	(0)	(0)	(0)	(0)	(0)	(0)	(0)	(0)
60	Hariharpur (CT)	1	(0)	1	Baruipur(8)	Baruipur(3)	Baruipur(5)	Dihi(1)	Dihi(1)
61	Champahati (CT)	(0)	(0)	1	Kolkata(10)	1	Baruipur(12)	2	(0)
62	Solgohalia (CT)	(0)	(0)	South Garia(8)	Narendrapur(22)	Champahati(6)	Baruipur(17)	2	(0)
63	Naridana (CT)	Kolkata(15)	Kolkata(15)	Sonarpur(2)	Kolkata(15)	Kolkata(15)	Kolkata(15)	1	1
64	Baruipur (P) (CT)	1	Salt Lake(35)	South Garia(8)	Madhya Sitakundu(5)	Piyali Town(6)	Baruipur(7)	1	1
65	Salipur (P) (CT)	1	(0)	(0)	Baruipur(8)	Baruipur(3)	Baruipur(5)	Dihi(1)	Dihi(1)
66	Khodar Bazar (CT)	Hariharpur(7)	Kolkata(26)	Gobindapur(7)	Fultala(5)	Baruipur(1)	Baruipur(2)	Baruipur(3)	Baruipur(3)
67	Komarhat (CT)	(0)	(0)	(0)	(0)	(0)	(0)	(0)	(0)
68	Dhamua (CT)	Baruipur(8)	Kolkata(45)	Baruipur(22)	Jadavpur(28)	Baruipur(10)	Baruipur(10)	1	1
69	Shyampur (CT)	Dhamua(1)	Kolkata(47)	Maitirhat(6)	Jadavpur(47)	Magrahat(10)	Baruipur(25)	1	1
70	Nainan (CT)	Kolkata(48)	Kolkata(48)	Kolkata(48)	Kolkata(48)	Magrahat(8)	Baruipur(28)	Maheshpur(3)	Maheshpur(3)
71	Uttar Kalas (CT)	Baruipur(28)	Kolkata(50)	Kolkata(50)	Kolkata(50)	Magrahat(3)	Baruipur(28)	Kalash(1)	Kalash(1)
72	Dihi Kalas (CT)	Baruipur(28)	Kolkata(50)	Kolkata(50)	Kolkata(50)	Magrahat(3)	Baruipur(28)	Uttar Kalash(1)	Uttar Kalash(1)
73	Swangrampur (CT)	Baruipur(23)	Baruipur(23)	Maitirhat(10)	Jadavpur(41)	Magrahat(1)	Baruipur(23)	Harikrishna-pur(2)	Harikrishna-pur(2)
74	Bilandapur (CT)	Baruipur(36)	Baruipur(36)	Maitirhat(11)	Jadavpur(41)	Magrahat(1)	Baruipur(23)	Harisankar-pur(1)	Harisankar-pur(1)
75	Magrahat (CT)	Baruipur(28)	Baruipur(22)	Majherhat(10)	Jadavpur(40)	1	Baruipur(22)	Harisabha-pur(1)	Harisabha-pur(1)
76	Ajodhyanagar (CT)	(0)	(0)	(0)	(0)	(0)	(0)	(0)	(0)
77	Sirakol (CT)	(0)	(0)	(0)	(0)	(0)	(0)	(0)	(0)
78	Uttar Bishnupur (CT)	(0)	(0)	(0)	(0)	(0)	Usthi(8)	Usthi(4)	Usthi(4)
79	Ghola Noapara (CT)	(0)	(0)	(0)	(0)	(0)	(0)	(0)	(0)
80	Usthi (CT)	(0)	(0)	(0)	(0)	(0)	(0)	(0)	(0)
81	Barijpur (CT)	(0)	(0)	(0)	(0)	(0)	(0)	(0)	(0)
82	Uttar Kusum (CT)	(0)	(0)	(0)	(0)	(0)	(0)	(0)	(0)
83	Kalikapota (CT)	(0)	(0)	(0)	(0)	(0)	(0)	(0)	(0)
84	Bamna (CT)	(0)	(0)	(0)	(0)	(0)	(0)	(0)	(0)
85	Hasimnagar (CT)	(0)	(0)	(0)	(0)	(0)	(0)	(0)	(0)
86	Baneshwarpur (CT)	(0)	(0)	(0)	(0)	(0)	(0)	(0)	(0)
87	Chandpala Anantapathpur (CT)	(0)	(0)	(0)	(0)	(0)	(0)	(0)	(0)
88	Fatepur (CT)	(0)	(0)	(0)	(0)	(0)	(0)	(0)	(0)
89	Masat (CT)	(0)	(0)	(0)	(0)	(0)	(0)	(0)	(0)
90	Sangrampur (CT)	(0)	(0)	(0)	(0)	(0)	(0)	(0)	(0)
91	Mohanpur (CT)	(0)	(0)	(0)	(0)	(0)	(0)	(0)	(0)
92	Durganagar (CT)	(0)	(0)	(0)	(0)	(0)	(0)	(0)	(0)
93	Patdaha (CT)	(0)	(0)	Bagirhat(26)	Diamond Harbour(11)	Sarisha(6)	Kamarpole(6)	Kamarpole(6)	Kamarpole(6)
94	Berandari Bagaria (CT)	(0)	(0)	(0)	(0)	(0)	(0)	(0)	(0)
95	Dhola (CT)	(0)	(0)	(0)	(0)	(0)	(0)	(0)	(0)
96	Chandpur (M) (CT)	1	Diamond Harbour(22)	Kolkata(65)	Diamond Harbour(22)	Jaynagar(8)	Jaynagar(8)	Jaynagar(8)	Jaynagar(8)
97	Bangsidharpur (M) (P) (CT)	Kolkata(62)	Kolkata(67)	Kolkata(63)	Raidighi(27)	Jaynagar(2)	Jaynagar(2)	Jaynagar(2)	Jaynagar(2)

98	Purba Bishnupur (M) (CT)	Kolkata(62)	Kolkata(62)	Kolkata(63)	Raidighi(27)	Jaynagar(3)	Diamond Harbour(29)	1	1
99	Purba Ranaghat (CT)	(0)	(0)	(0)	(0)	(0)	(0)	(0)	(0)
100	Lalpur (CT)	(0)	(0)	(0)	(0)	(0)	(0)	(0)	(0)
101	Krishna Chandrapur (CT)	(0)	(0)	(0)	(0)	(0)	(0)	(0)	(0)
102	Mathurapur (CT)	(0)	(0)	(0)	(0)	(0)	(0)	(0)	(0)
103	Raynagar (CT)	Baruipur(26)	Dakshin Barasat(0.5)	Baruipur(26)	Nimpith(12)	Dakshin Barasat(0.5)	Joynagar(9)	1	Dakshin Barasat(0.5)
104	Kalikapur Barasat (CT)	Baruipur(25)	Baruipur(25)	Dakshin Barasat(0.5)	Baruipur(25)	Nimpith(15)	Dakshin Barasat(0.5)	(0)	(0)
105	Baharu (CT)	Baruipur(30)	Baruipur(30)	Dakshin Barasat(2)	Baruipur(30)	Nimpur(15)	Dakshin Barasat(2)	Baharu(0.5)	Baharu(0.5)
106	Uttarparanij (CT)	Baruipur(27)	Nimpith(14)	Baruipur(27)	Nimpith(14)	Baharu(5)	Jaynagar(5)	Jaynagar(5)	Jaynagar(5)
107	Alipur (CT)	(0)	Kolkata(45)	Kolkata(45)	Joynagar(8)	Joynagar(4)	Joynagar(6)	Uttar Durgapur(1)	Uttar Durgapur(1)
108	Uttar Durgapur (CT)	(0)	(0)	(0)	(0)	(0)	(0)	(0)	(0)
109	Nimpith (CT)	(0)	(0)	(0)	(0)	(0)	(0)	(0)	(0)
110	Tulshighata (CT)	(0)	(0)	(0)	(0)	(0)	(0)	(0)	(0)
111	Basanti (CT)	(0)	Contai(10)	Contai(10)	Faridpur(15)	Contai(10)	Contai(10)	Minpur(8)	Minpur(8)
112	Maheshtala (M)	(0)	(0)	(0)	Kolkata(0)	1	2	12	12
113	Budge Budge (M)	(0)	(0)	(0)	1	2	1	1	(0)
114	Pujali (M)	(0)	(0)	(0)	(0)	(0)	(0)	(0)	(0)
115	Rajpur Sonarpur (M)	2	Kolkata(20)	4	1	1	2	11	6
116	Baruipur (M)	(0)	(0)	(0)	(0)	(0)	(0)	(0)	(0)
117	Diamond Harbour (M)	Lalhati(3)	Kolkata(48)	Lalhati(3)	2	2	3	6	3
118	Jaynagar Mazilpur (M)	Baruipur(25)	Kolkata(55)	Sonarpur(38)	Baruipur(25)	1	1	5	3

* If an educational facility is not available in the town, the name of the nearest place and its distance from the town where facility is available has been given

Statement – VI Industry and Banking, 2009

Sl. No.	Name of Town	Names of three most important commodities manufactured			Number of Banks			Number of Agricultural Credit Societies	Number of Non-Agricultural Credit Societies
		1st	2nd	3rd	Nationalised Bank	Private Commercial Bank	Co-operative Bank		
1	2	3	4	5	6	7	8	9	10
1	Joka (CT)	Fabrication Goods	Grill	---	0	0	0	0	0
2	Chata Kalikapur (CT)	Readymade Garments	Grill	Dyeing	1	0	0	0	0
3	Ganye Gangadharpur (CT)	Brass And Sikeer Moulding	Pen Maker	Fabrication	0	0	0	0	0
4	Rameswarpur (CT)	Garments	Dying	Cotton Spining	0	0	0	0	0
5	Asuti (CT)	---	---	---	0	0	0	0	0
6	Hanspukuria (CT)	X Ray Film	Fabrication	Chemical	2	0	0	0	0
7	Kalua (CT)	Grill	Chowmin	---	0	0	0	0	0
8	Ramchandrapur (CT)	Grill	---	---	0	0	0	0	0
9	Samali (CT)	Jeans	Thermal	Jorry Work	0	0	0	0	0
10	Uttar Raypur (CT)	---	---	---	1	0	0	0	0
11	Balarpur (CT)	---	---	---	1	0	0	0	0
12	Buita (CT)	Jari	Readymade Garments	---	1	0	0	0	0
13	Benjanhari Acharial (P) (CT)	---	---	---	0	0	0	0	0
14	Abhirampur (CT)	---	---	---	0	0	0	0	0
15	Nischintapur (CT)	---	---	---	0	0	0	0	0

16	Birlapur (CT)	Jute	Vinail	---	1	0	0	0	0
17	Chak Kashipur (CT)	Food Grains	Textile	Coal	0	0	0	0	0
18	Chak Alampur (CT)	Food Grains	Textile Products	Coal	0	0	0	0	0
19	Bowali (CT)	---	---	---	0	0	0	0	0
20	Dakshin Raypur (CT)	Papad	Pottery	Jari	1	0	0	0	0
21	Poali (CT)	Paddy	Vegetables	---	1	0	0	0	0
22	Daulatpur (CT)	Jari Saree	Embroydari	---	1	0	0	0	1
23	Bhasa (CT)	Biri	Umbrella	Garments	1	0	0	0	0
24	Bishnupur (CT)	Soft Toys	Muri	---	0	0	0	0	0
25	Kanyanagar (CT)	Textile	Muri	Soft Toys	1	2	0	0	0
26	Nahazari (CT)	Paddy	Sunflower	Vegetables	0	0	0	0	0
27	Nadabhanga (CT)	---	---	---	0	0	0	0	0
28	Kanganbaria (CT)	Brush	Biri	Puffed Rice	0	0	0	0	0
29	Bora Gagangohalia (CT)	Puffed Rice	---	---	0	0	0	0	0
30	Chanddandaha (CT)	Brush	Mudi	Jewellery Box	1	0	0	0	1
31	Barkalikapur (CT)	Brush	---	---	0	0	0	0	0
32	Patharberia (CT)	Brush	Bamboo	---	0	0	0	0	0
33	Ramkrishnapur (CT)	---	---	---	0	0	0	0	0
34	Amtala (CT)	Dry Flower	Plywood	Brush	7	4	1	0	1
35	Kripampur (CT)	Plywood	Brush	Biri	0	0	0	1	0
36	Chak Enayetnagar (CT)	---	---	---	6	2	1	0	0
37	Radhanagar (CT)	---	---	---	0	0	0	0	0
38	Danga (CT)	---	---	---	0	0	0	0	0
39	Ramchandrapur (CT)	Bakery	Barlee	Battery	0	0	0	0	0
40	Bidyadharpur (CT)	---	---	---	0	0	0	0	0
41	Kalikapur (CT)	Rice	Vegetables	---	0	0	1	0	0
42	Chak Baria (CT)	---	---	---	0	0	0	0	1
43	Sahebpur (CT)	Tubelight	Lamp	---	1	0	0	0	0
44	Maricha (CT)	---	---	---	0	0	0	0	0
45	Bhangar Raghunathpur (CT)	Iron Grill	Utensils	Tobacco	0	0	0	0	0
46	Gobindapur (CT)	Leather Bag	Embordary	---	0	0	0	0	0
47	Kalaria (CT)	---	---	---	0	0	0	0	0
48	Gaur Daha (CT)	---	---	---	0	0	0	0	0
49	Banshra (CT)	---	---	---	1	0	1	0	0
50	Rajapur (CT)	Saree	Bricks	---	0	0	0	0	0
51	Taldi (CT)	---	---	---	1	0	1	1	0
52	Bayarsing (CT)	---	---	---	0	0	0	0	0
53	Matla (CT)	Bakery	Batique Print	Mustard Oil	2	0	1	1	1
54	Dighirpar (CT)	---	---	---	0	0	0	0	0
55	Makhal Tala (CT)	Jorry Saree	Readymade Garment	---	0	0	0	0	0
56	Petua (CT)	---	---	---	1	0	0	0	0
57	Garia (CT)	---	---	---	1	0	0	0	0
58	Panchghara (CT)	---	---	---	0	0	0	0	0
59	Mallikpur (CT)	Shoe	---	---	1	0	0	0	0
60	Hariharpur (CT)	Garments	Pickles	---	1	0	0	0	0
61	Champahati (CT)	Crackers	Bidi	---	2	0	0	0	0
62	Solgohalia (CT)	Fire Works	Biri	---	0	0	0	0	0
63	Naridana (CT)	---	---	---	0	0	0	0	0
64	Baruipur (P) (CT)	Surgical Instruments	Food Products	Shoe	1	0	0	0	0
65	Salipur (P) (CT)	Rail Wagon	---	---	0	0	0	0	0
66	Khodar Bazar (CT)	Surgical Materials	Embroybari	Snacks	0	0	0	0	0
67	Komarhat (CT)	---	---	---	0	0	0	0	0
68	Dhamua (CT)	Silver Ornamaent	Jari Saree	Surgical Instruments	1	1	0	0	0
69	Shyampur (CT)	Silver Ornament	Biri	---	0	0	0	0	0
70	Nainan (CT)	Paddy	---	---	0	0	0	0	0
71	Uttar Kalas (CT)	Feather Duster	Magic Items	Embroydari	1	0	0	0	0

72	Dihi Kalas (CT)	Feather Duster	Embroidary	---	1	0	0	0	0
73	Swangrampur (CT)	Embroidary	---	---	1	0	0	0	0
74	Bilandapur (CT)	---	---	---	1	0	0	0	0
75	Magrahat (CT)	Embroidary	---	---	1	0	0	0	0
76	Ajodhyanagar (CT)	---	---	---	0	0	0	0	0
77	Sirakol (CT)	---	---	---	0	0	0	0	0
78	Uttar Bishnupur (CT)	Bidi	Fried Rice	Wooden Items	0	0	0	0	0
79	Ghola Noapara (CT)	---	---	---	0	0	0	0	0
80	Usthi (CT)	---	---	---	0	0	0	0	0
81	Barijpur (CT)	---	---	---	0	0	0	0	0
82	Uttar Kusum (CT)	---	---	---	0	0	0	0	0
83	Kalikapota (CT)	---	---	---	0	0	0	0	0
84	Bama (CT)	Paddy	Vegetable	Leather Works	0	0	0	0	0
85	Hasimnagar (CT)	---	---	---	0	0	0	0	0
86	Baneshwarpur (CT)	---	---	---	0	0	0	0	0
87	Chandpala Anantapathpur (CT)	Paddy	Jari Works	Cane Basket	0	0	0	0	0
88	Fatepur (CT)	Rice	Dal	Oil	0	0	0	0	0
89	Masat (CT)	Paddy	Vegetables	Sunflower	0	0	0	0	0
90	Sangrampur (CT)	Paddy	Mugkolai	Sunflower	0	0	0	0	0
91	Mohanpur (CT)	---	---	---	0	0	0	0	0
92	Durganagar (CT)	---	---	---	0	0	0	0	0
93	Patdaha (CT)	Embroidery	---	---	2	0	1	1	0
94	Berandari Bagaria (CT)	Paddy	Vegetables	Fish	0	0	0	0	0
95	Dhola (CT)	Zori Works	Pottery	Sola Product	0	0	0	0	0
96	Chandpur (M) (CT)	Shola	---	---	1	0	0	1	0
97	Bangsidharpur (M) (P) (CT)	---	---	---	0	0	0	0	0
98	Purba Bishnupur (M) (CT)	---	---	---	1	0	0	0	0
99	Purba Ranaghat (CT)	Rice	---	---	0	0	0	0	0
100	Lalpur (CT)	Paddy	---	---	0	0	0	0	0
101	Krishna Chandrapur (CT)	Paddy	---	---	0	0	0	0	0
102	Mathurapur (CT)	Paddy	---	---	0	0	0	0	0
103	Raynagar (CT)	Dry Flower Craft	Leather Bag	---	0	0	0	0	0
104	Kalikapur Barasat (CT)	---	---	---	1	0	0	0	0
105	Baharu (CT)	Dry Flower Craft	Leather Bag	---	0	0	0	0	0
106	Uttarparanij (CT)	Poultry	Jaru Works	Bamboo Craft	0	0	0	0	0
107	Alipur (CT)	Jari Work	---	---	0	0	0	0	0
108	Uttar Durgapur (CT)	Saree, Lungi	Medicine	Moulding	0	0	0	0	0
109	Nimpith (CT)	Grill	Pen	---	0	0	0	0	0
110	Tulshighata (CT)	Grill	Paddy	---	0	0	0	0	0
111	Basanti (CT)	Kaju Processing	Bamboo Industry	Rice	0	0	0	0	0
112	Maheshkala (M)	Tailoring	Shoe	---	8	1	0	0	0
113	Budge Budge (M)	---	---	---	5	1	1	1	0
114	Pujali (M)	Klin Burnt Bricks	Jori	Pottery	2	0	0	0	1
115	Rajpur Sonarpur (M)	Steel And Wooden Furnitures	Processed Food	Medicine	8	2	2	0	0
116	Baruipur (M)	Polythine Bottle	Scissors	Jam And Jelly	14	2	1	0	0
117	Diamond Harbour (M)	Ice	Molases	Palm Product	5	2	1	0	2
118	Jaynagar Mazilpur (M)	---	---	---	3	0	1	1	0

Statement – VII
Civic and other Amenities in Slums, 2009

Sl. No.	Class and Name of Town	Name of the Slum	Is it notified	No. of households (approximate)	Population of the Slum (approximate)	Paved roads (in kms.)	System of Drainage			Both (Open & Closed)	Nil
							Open	Closed			
1	2	3	4	5	6	7	8	9	10	11	
1	I, Maheshtala (M)	No Specific Name	Yes	45284	210761	30	OD				
2	II, Budge Budge (M)	Two Slums	No	877	24381	0			BD		
3	I, Rajpur Sonarpur (M)	No Specific Name	Yes	7044	29341	3.39	OD				
4	III, Diamond Harbour (M)	Thirty Four No. of Slums	Yes	1925	8119	19.85			BD		
5	III, Jaynagar Mazilpur (M)	Debberia	Yes	335	1096	0.21	OD				
6	III, Jaynagar Mazilpur (M)	Buror Ghat	Yes	335	1187	0.29	OD				
7	III, Jaynagar Mazilpur (M)	Sambilleswar Tala	Yes	355	1254	0.18	OD				
8	III, Jaynagar Mazilpur (M)	Khodar Par	Yes	314	1278	0.21	OD				
9	III, Jaynagar Mazilpur (M)	Adhukari Hazra Para	Yes	314	1278	0.12	OD				
10	III, Jaynagar Mazilpur (M)	Hazari Para	Yes	314	1291	0.24	OD				
11	III, Jaynagar Mazilpur (M)	Joychandi Matilal Para	Yes	376	1400	0.18	OD				
12	III, Jaynagar Mazilpur (M)	Musalmanpara Hatpara	Yes	335	1400	0.16	OD				
13	III, Jaynagar Mazilpur (M)	Dom Para	Yes	418	1412	0.64	OD				
14	III, Jaynagar Mazilpur (M)	Bairagi Dhalipara	Yes	314	1504	0.25	OD				
15	III, Jaynagar Mazilpur (M)	Chunuri Para	Yes	314	1729	0.19	OD				
16	III, Jaynagar Mazilpur (M)	Patrapara Gazipara	Yes	314	1735	0.12	OD				
17	III, Jaynagar Mazilpur (M)	Mahishya Para Ranir Bagan	Yes	335	1766	0.23	OD				
18	III, Jaynagar Mazilpur (M)	Gangatir Kaniya Road	Yes	335	1906	0.24	OD				

Sl. No.	Class and Name of Town	Number of latrines					No. of tap points/ public hydrants installed for supply of protected water	Electricity (Number of connections)		
		Private						Domestic	Road lighting (points)	Others
		Pit System	Flush (Water borne)	Pour Service	Others	Community				
1	2	12	13	14	15	16	17	18	19	20
1	I, Maheshtala (M)	0	1283	0	0	0	202	0	208	0
2	II, Budge Budge (M)	0	0	0	680	0	200	0	877	0
3	I, Rajpur Sonarpur (M)	0	1639	0	0	0	34	0	1230	0
4	III, Diamond Harbour (M)	82	1069	0	460	19	123	1176	252	305
5	III, Jaynagar Mazilpur (M)	16	0	0	0	0	0	16	43	0
6	III, Jaynagar Mazilpur (M)	16	0	0	0	0	0	16	50	0
7	III, Jaynagar	17	0	0	0	0	0	17	45	0

	Mazilpur (M)									
8	III, Jaynagar Mazilpur (M)	15	0	0	0	0	0	15	40	0
9	III, Jaynagar Mazilpur (M)	15	0	0	0	0	0	15	41	0
10	III, Jaynagar Mazilpur (M)	15	0	0	0	0	0	15	40	0
11	III, Jaynagar Mazilpur (M)	18	0	0	0	0	0	18	40	0
12	III, Jaynagar Mazilpur (M)	16	0	0	0	0	0	16	45	0
13	III, Jaynagar Mazilpur (M)	20	0	0	0	0	0	20	50	0
14	III, Jaynagar Mazilpur (M)	15	0	0	0	0	0	15	50	0
15	III, Jaynagar Mazilpur (M)	15	0	0	0	0	0	15	45	0
16	III, Jaynagar Mazilpur (M)	15	0	0	0	0	0	15	45	0
17	III, Jaynagar Mazilpur (M)	16	0	0	0	0	0	16	42	0
18	III, Jaynagar Mazilpur (M)	16	0	0	0	0	0	16	60	0

Appendix to Town Directory
Towns showing their Outgrowth with population

Sl. No.	Name of Town with Location Code	Population of Core Town	Name of Outgrowth	Population of Outgrowth
1	2	3	4	5
--- Nil ---				

© Government of India
English



2011

Directorate of Census Operations, West Bengal
Ministry of Home Affairs
Janganana Bhawan, IB-199, Sector-III
Salt Lake City
(Beside Mizoram House)
Kolkata - 700106



Email: dco-wbl.rgi@censusindia.gov.in
Website: <http://www.censusindia.gov.in>